



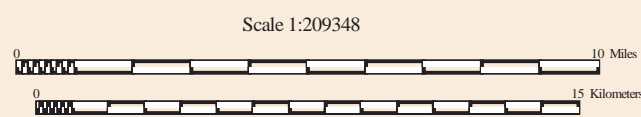


# DISTRICT 5 - FINAL

TOTAL MILES OF PRAIRIE SEGMENTS = 107.4

-  Prairie remnants
-  Mowed prairie remnants
-  Rail lines in use as of 1993
-  Abandoned rail lines as of 1993

Rail lines derived from USGS 1:100000 DLGs, 1993.  
Abandoned lines derived from 1:500000 1984 datasets.  
Dashed line represents district border.



map created by  
Diane Greer  
Center for Wildlife & Plant Ecology  
Illinois Natural History Survey

