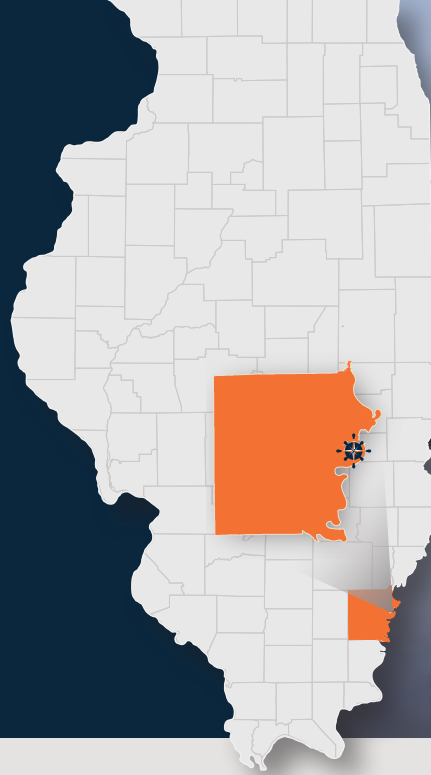


WHITE COUNTY PORT DISTRICT

The White County Port District is located in Southeastern Illinois. The Port District's boundaries consist of all of White County and all the area within the incorporated limits of the City of Grayville .



Port District Biography

The White County Port District is located on the Wabash River, which is a non-commercially navigable waterway. Due to that fact, there is no commercial activity on the waterway.


1989



White County Port District was created.

Multimodal Connections

HIGHWAY



Several interstates, state routes, and US highways traverse the port district, these include I-64, IL 1, IL 7, IL 8, IL 14, IL 141, and US 45.

RAIL



Evansville Western Railway, a class III railroad traverses within the middle of the district and connects to Norfolk Southern, BNSF, Union Pacific and CSX.

WATER



The Wabash River flows along the port district's eastern border, the river does not have a navigation channel and does not support commercial navigation.

AIR

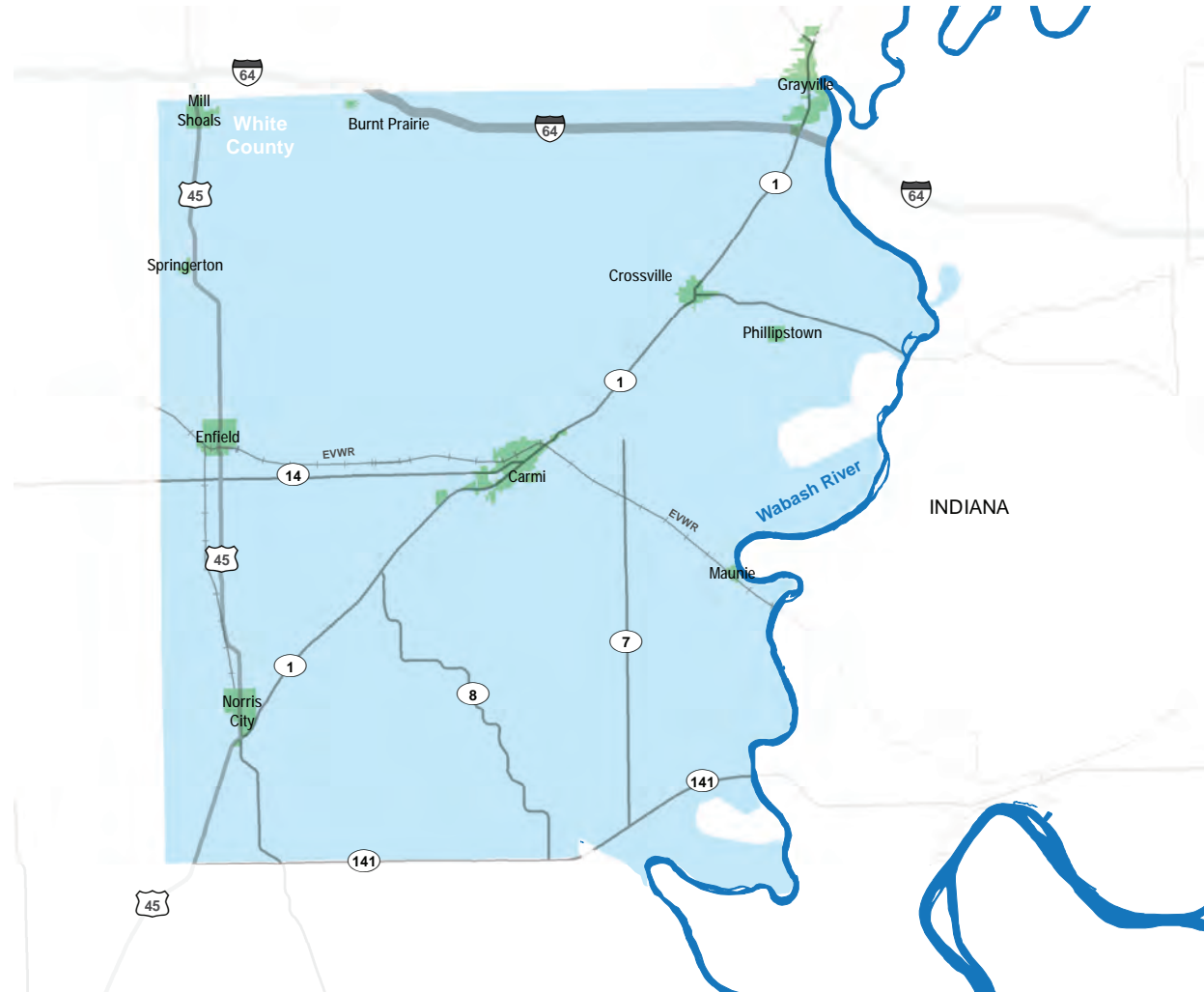


- Carmi Municipal Airport - CUL (Carmi, IL)

LOCKS and DAMS



- None



Top Commodities

The White County Port District is situated on the Wabash River which is not commercially navigable, due to this fact there are waterborne commodities to report.

WHITE COUNTY PORT DISTRICT

List of Terminals (Public and Private)

None



Economic Impact

The Port District is located on the Wabash River which is not commercially navigable. Due to that fact, the river does not handle cargo and there is no substantial economic impact associated.



CAPITAL NEEDS

The White County Port District is situated on the Wabash River which is not commercially navigable, due to this fact a marine terminal is not feasible.