



Illinois Department of Transportation

FY 2024-2029
Proposed Highway
Improvement Program

HIGHWAY REGION 4
DISTRICT 6 TABLE OF CONTENTS

[Program Summary](#)

[State Roadway Project Descriptions](#)

[Local Roadway Project Descriptions](#)

MAPS

[District 6](#)

[Springfield and Vicinity](#)

**TRANSPORTATION PROGRAM SUMMARY
ILLINOIS DEPARTMENT OF TRANSPORTATION
REGION 4, DISTRICT 6, SPRINGFIELD**

Overview

Highway District 6 encompasses 15 counties in west central Illinois and includes the cities of Springfield, Quincy, Jacksonville, Lincoln and Taylorville, plus many smaller communities which serve as satellites for the larger employment areas or as focal points of this farming area. The state highway system in District 6 consists of 2,075 miles of highways and 853 bridges, supporting 10.5 million vehicle miles of travel daily.

State Program

The program for state and local highways will average \$4.5 billion annually for the FY 2024-2029 period. Approximately \$1.7 billion will be provided during FY 2024-2029 for improvements to state highways in District 6. The following table summarizes anticipated accomplishments on the state highway system in District 6 during this time frame.

FY 2024-2029 Programmed Improvements

<u>Roadway Maintenance</u>	
Interstate NHS (miles)	60
Non-Interstate NHS (miles)	166
Non-NHS Marked (miles)	192
Non-NHS Unmarked (miles)	17
<u>Bridges</u>	
Interstate NHS (Sq. Ft.)	296,476
Non-Interstate NHS (Sq. Ft.)	194,161
Non-NHS Marked (Sq. Ft.)	52,203
Non-NHS Unmarked (Sq. Ft.)	141,634
<u>Safety/System Modernization</u>	
Interstate NHS (miles)	0
Non-Interstate NHS (miles)	0
Non-NHS Marked (miles)	0
Non-NHS Unmarked (miles)	0
Safety Locations (number)	99
<u>System Expansion</u>	
Interstate NHS (miles)	6
Non-Interstate NHS (miles)	1
Non-NHS Marked (miles)	5
Non-NHS Unmarked (miles)	0
New Bridges (Sq. Ft.)	9,241
<u>Preservation</u>	
Roads & Bridges (\$M)	156.424

Major Highway projects of interest that are tentatively scheduled during the FY 2024-2029 time frame include:

- **Interstate 55 from 0.7 mile south of Illinois 104 to 0.5 mile north of Horse Farm Road at the Glenarm Interchange and over Illinois 104 in Sangamon County.** Resurfacing (including ramp repair, cold milling and patching) on 6.2 miles, bridge deck overlay, bridge joint replace/repair, bridge repair and bridge painting are programmed during FY 2024-2029 at a cost of \$21.6 million. Of this

total, bridge deck overlay, bridge painting, bridge joint replace/repair and bridge repair over Illinois 104 are programmed in FY 2024 at a cost of \$3.3 million.

- **Interstate 55 0.5 mile north of Illinois 54/Sangamon Avenue in Springfield to 2.7 miles south of Illinois 123 in Williamsville.** Additional lanes and reconstruction of 7.8 miles (including ramp repair) and utility adjustments are programmed during FY 2024-2029 at a cost of \$125.9 million. Of this total, utility adjustments are programmed in FY 2024 at a cost of \$900,000.
- **Interstate 55 from 1.7 miles north of County Highway 10 (700th Street) at Elkhart Interchange to 1.3 miles south of Interstate 55 Business southwest of Lincoln and at 800th Avenue overhead at Broadwell Interchange and on 800th Avenue from 0.3 mile north to 0.3 mile south of Interstate 55 at Broadwell Interchange.** Resurfacing (including cold milling) on 7.2 miles, ramp repair, median repair, patching, a new bridge deck, bridge painting, bridge repair and miscellaneous work are programmed in FY 2024 at a cost of \$34.8 million.
- **Interstate 55 Business/6th Street/Stevenson Drive from Interstate 72 to 0.1 mile north of Stanford Avenue in Springfield.** Reconstruction and additional lanes of 3.9 miles, intersection improvement, intersection reconstruction, turning lanes, sidewalks, traffic signal replacement, bikeway, utility adjustments and construction engineering are programmed during FY 2024-2029 at a cost of \$68.6 million. Of this total, reconstruction and additional lanes of 2.5 miles from Interstate 72 to 0.1 mile north of Stevenson Drive, intersection improvement, turning lanes, sidewalks, traffic signal replacement, bikeway and construction engineering are programmed in FY 2024 at a cost of \$46.1 million.
- **US 24 Quincy Memorial Bridge at the Mississippi River in Quincy.** A bridge replacement and engineering for contract plans are programmed during FY 2025-2029 at a cost of \$156 million. *Illinois is the lead agency; Missouri and Illinois will share these costs equally.*
- **US 136/South Second Street from the Mississippi River to 0.1 mile east of Main Street in Hamilton in Hancock County.** Vertical and horizontal realignment of 0.8 mile, bridge replacement, railroad crossing improvement, engineering for location, design and environmental studies, engineering for contract plans, land acquisition and utility adjustments are programmed during FY 2024-2029 at a cost of \$19.3 million. Of this total, engineering for location, design and environmental studies and engineering for contract plans are programmed in FY 2024 at a cost of \$1.4 million.
- **Illinois 97/125 from 0.5 mile west of Illinois 97/125 junction to 0.1 mile west of Illinois 4 in Springfield.** Additional lanes and reconstruction of 2.9 miles, new construction of 2.3 miles, bridge replacement, intersection reconstruction, bridge removal/demolition, pedestrian overpass, a new bridge, a new culvert, traffic signal installation, lighting, noise barriers, utility adjustments and construction engineering are programmed during FY 2024-2029 at a cost of \$79.7 million. Of this total, new construction of 2.3 miles, additional lanes and reconstruction of 0.7 mile, traffic signal installation, lighting, a new culvert, pedestrian overpass, bridge removal/demolition, noise barriers and construction engineering are programmed in FY 2024 at a cost of \$40.5 million.
- **Illinois 104 from west of 12th Street to 0.4 mile east of Interstate 172 in Quincy.** Resurfacing on 4.2 miles (including cold milling and patching), intersection improvement, traffic signal replacement, traffic signal modernization and ADA improvements are programmed during FY 2025-2029 at a cost of \$15.2 million.
- **MacArthur Boulevard from Wabash/Stanford Avenue to South Grand Avenue in Springfield.** Reconstruction of 1.5 miles, traffic signal replacement, ADA improvements, utility adjustments and construction engineering are programmed during FY 2024-2029 at a cost of \$20 million. Of this total, utility adjustments are programmed in FY 2024 at a cost of \$1 million.

**FY 2024-2029 Rebuild Illinois
Highway Improvement Program
District 6
State Highways**

Route / Street	Location	Improvements TAMP Category	Est. Cost	County	MYP Years	
					Past	Current
I 55	AT STAUNTON RD (OVERHEAD) 1.5 MI N OF MADISON CO LINE	BRIDGE NEW DECK REHABILITATION - BRIDGES	\$2,900,000	MACOUPIN	2	2025-2029
			Structure Information			
			<u>Str Number</u>	<u>AADT</u>	<u>Truck Pct</u>	<u>NHS</u>
			0590045	4,050	12	N
I 55	1.4 MI S OF ILL 138 TO 0.1 MI S OF CH 29 (LITCHFIELD TRAIL) Miles = 6.76	SMART OVERLAY FOG SEAL PRESERVATION - PAVEMENTS	\$3,700,000	MACOUPIN	1	2025-2029
Roadway Information						
<u>Miles</u>	<u>AADT</u>	<u>Truck Pct</u>	<u>NHS</u>			
5.28	27,034	33.2	Y			
I 55	0.1 MI S OF CH 29 (LITCHFIELD TRAIL) TO 0.8 MI N OF ILL 16 Miles = 8.57	SMART OVERLAY RAMP REPAIR PATCHING FOG SEAL PRESERVATION - PAVEMENTS	\$5,800,000	MONTGOMERY MACOUPIN	1	2025-2029
Roadway Information						
<u>Miles</u>	<u>AADT</u>	<u>Truck Pct</u>	<u>NHS</u>			
2.26	27,400	32.8	Y			
2.99	26,900	32.5	Y			
I 55	AT ILL 16 (OVERHEAD) W OF LITCHFIELD	BRIDGE NEW DECK REHABILITATION - BRIDGES	\$6,000,000	MONTGOMERY	2	2025-2029
			Structure Information			
			<u>Str Number</u>	<u>AADT</u>	<u>Truck Pct</u>	<u>NHS</u>
			0680051	5,150	8	Y

**FY 2024-2029 Rebuild Illinois
Highway Improvement Program
District 6
State Highways**

Route / Street	Location	Improvements	Est. Cost	County	MYP Years		
		TAMP Category			Past	Current	
I 55	MACOUPIN CREEK 0.4 MI S OF CH 17 (MINE AVE) AT FARMERSVILLE INTCHG TO S OF SANGAMON CO LINE Miles = 7.54	SMART OVERLAY COLD MILLING RAMP REPAIR FOG SEAL	\$5,200,000	MONTGOMERY	2	2024	
		PRESERVATION - PAVEMENTS					
Roadway Information							
<u>Miles</u>	<u>AADT</u>	<u>Truck Pct</u>	<u>NHS</u>				
5.81	30,104	26.8	Y				
I 55	AT DITCH 3.6 MI, 3 MI & 0.3 MI S OF SANGAMON CO LINE	CULVERT REPAIR	\$170,000	MONTGOMERY	1	2024	
		MISCELLANEOUS IMPROVEMENTS					
I 55	AT TR 17 (N 33RD AVE) (OVERHEAD) 3 MI S OF SANGAMON CO LINE	BRIDGE NEW DECK BRIDGE WIDENING BRIDGE REPAIR MISCELLANEOUS	\$1,800,000	MONTGOMERY	5	2024	
		REHABILITATION - BRIDGES					
				Structure Information			
				<u>Str Number</u>	<u>AADT</u>	<u>Truck Pct</u>	<u>NHS</u>
				0680036	50	60	N
I 55	AT TR 7 (VIRDEN AVE) (OVERHEAD) 1.6 MI S OF SANGAMON CO LINE	BRIDGE NEW DECK BRIDGE WIDENING BRIDGE REPAIR MISCELLANEOUS	\$1,800,000	MONTGOMERY	5	2024	
		REHABILITATION - BRIDGES					
				Structure Information			
				<u>Str Number</u>	<u>AADT</u>	<u>Truck Pct</u>	<u>NHS</u>
				0680035	75	21	N

**FY 2024-2029 Rebuild Illinois
Highway Improvement Program
District 6
State Highways**

Route / Street	Location	Improvements TAMP Category	Est. Cost	County	MYP Years		
					Past	Current	
I 55	0.7 MI S OF ILL 104 TO 0.5 MI N OF HORSE FARM RD AT GLENARM INTCHG Miles = 6.23	DESIGNED OVERLAY RAMP REPAIR COLD MILLING PATCHING BRIDGE REPAIR BRIDGE JOINT REPLACE/REPAIR REHABILITATION - PAVEMENTS	\$18,300,000	SANGAMON	5	2025-2029	
Roadway Information							
<u>Miles</u>	<u>AADT</u>	<u>Truck Pct</u>	<u>NHS</u>				
2.98	34,844	24.9	Y				
I 55	OVER ILL 104	BRIDGE DECK OVERLAY BRIDGE PAINTING BRIDGE JOINT REPLACE/REPAIR BRIDGE REPAIR PRESERVATION - BRIDGES	\$3,300,000	SANGAMON	4	2024	
I 55	OVER IC RR 1 MI N OF OLD ROUTE 66 AT GLENARM INTCHG	BRIDGE REPLACEMENT MEDIAN CROSSOVER RECONSTRUCTION - BRIDGES	\$18,000,000	SANGAMON	5	2025-2029	
				Structure Information			
				<u>Str Number</u>	<u>AADT</u>	<u>Truck Pct</u>	<u>NHS</u>
				0840112	17,800	25	Y
				0840113	17,800	25	Y
I 55	OVER IC RR 1 MI N OF OLD ROUTE 66 AT GLENARM INTCHG	RR FLAGGER RR ENGINEERING RECONSTRUCTION - BRIDGES	\$400,000	SANGAMON	1	2025-2029	

**FY 2024-2029 Rebuild Illinois
Highway Improvement Program
District 6
State Highways**

Route / Street	Location	Improvements TAMP Category	Est. Cost	County	MYP Years		
					Past	Current	
I 55	AT LAKE SPRINGFIELD 0.7 MI N OF E LAKE SHORE DR IN SPRINGFIELD <i>ILLINOIS SPECIAL BRIDGE PROGRAM PROJECT.</i>	BRIDGE DECK OVERLAY BRIDGE PAINTING BRIDGE JOINT REPLACE/REPAIR SUPER/SUBSTRUCTURE SEALING PRESERVATION - BRIDGES	\$5,600,000	SANGAMON	2	2025-2029	
I 55 I 72	0.2 MI N OF SOUTHWIND RD TO 0.6 MI N OF I-72 E OF SPRINGFIELD	CRACK & JOINT SEALING PRESERVATION - PAVEMENTS	\$340,000	SANGAMON	2	2024	
I 55 I 72	AT W LAKE SHORE DR (OVERHEAD)	BRIDGE REPLACEMENT RECONSTRUCTION - BRIDGES	\$3,300,000	SANGAMON	5	2025-2029	
				Structure Information			
				<u>Str Number</u>	<u>AADT</u>	<u>Truck Pct</u>	<u>NHS</u>
				0840092	2,600	5	N
I 55 I 72	AT W LAKE SHORE DR (OVERHEAD)	UTILITY ADJUSTMENT REHABILITATION - BRIDGES	\$300,000	SANGAMON	1	2025-2029	

**FY 2024-2029 Rebuild Illinois
Highway Improvement Program
District 6
State Highways**

Route / Street	Location	Improvements	Est. Cost	County	MYP Years	
		TAMP Category			Past	Current
I 55 I 72 US 36	W LAKE SHORE DR IN SPRINGFIELD TO LOGAN CO LINE	CONSTRUCTION ENGINEERING	\$4,000,000	SANGAMON	5	2024
		RECONSTRUCTION - PAVEMENTS				
I 55 I 72	I-55: E OF WEST LAKE SHORE DR IN SPRINGFIELD TO 0.9 MI N OF I-72 JCT / CLEAR LAKE AVE; I-72: I-55 TO 0.1 MI E OF OLD US 36 / MECHANICSBURG RD E OF SPRINGFIELD <i>DATA DRIVEN DECISIONS PROJECT</i>	P.E. (PHASE II) P.E. (CONSULTANT PLANS)	\$20,000,000	SANGAMON	6	2025-2029
		RECONSTRUCTION - PAVEMENTS				
I 55 I 72	AT COOK ST (OVERHEAD) IN SPRINGFIELD	BRIDGE REMOVAL/DEMOLITION	\$700,000	SANGAMON	5	2025-2029
		MISCELLANEOUS IMPROVEMENTS				
I 55 ILL 54 SANGAMON AVE	I-55: 0.9 MI N OF I-72 / CLEAR LAKE AVE TO 0.5 MI N OF ILL 54 / SANGAMON AVE; ILL 54: N OF SANGAMON AVE TO I-55; SANGAMON AVE: 0.1 MI W OF IC RR TO 0.1 MI E OF COLT RD (ALL IN SPRINGFIELD) <i>DATA DRIVEN DECISIONS PROJECT</i>	P.E. (PHASE II) P.E. (CONSULTANT PLANS)	\$6,500,000	SANGAMON	6	2025-2029
		RECONSTRUCTION - PAVEMENTS				

**FY 2024-2029 Rebuild Illinois
Highway Improvement Program
District 6
State Highways**

Route / Street	Location	Improvements TAMP Category	Est. Cost	County	MYP Years	
					Past	Current
I 55	0.5 MI N OF ILL 54 / SANGAMON AVE IN SPRINGFIELD TO 2.7 MI S OF ILL 123 IN WILLIAMSVILLE Miles = 7.82	RECONSTRUCTION RAMP REPAIR	\$110,000,000	SANGAMON	5	2025-2029
		RECONSTRUCTION - PAVEMENTS				
Roadway Information						
<u>Miles</u>	<u>AADT</u>	<u>Truck Pct</u>	<u>NHS</u>			
6.41	27,300	34.4	Y			
I 55	0.5 MI N OF ILL 54 / SANGAMON AVE IN SPRINGFIELD TO 2.7 MI S OF ILL 123 IN WILLIAMSVILLE Miles = 0.01	ADDITIONAL LANES	\$15,000,000	SANGAMON	5	2025-2029
		INITIAL CONSTRUCTION - PAVEMENTS				
I 55	0.5 MI N OF ILL 54 / SANGAMON AVE IN SPRINGFIELD TO 2.7 MI S OF ILL 123 IN WILLIAMSVILLE	UTILITY ADJUSTMENT	\$900,000	SANGAMON	5	2024
		RECONSTRUCTION - PAVEMENTS				
I 55	AT BISSELL RD (OVERHEAD) 1 MI N OF SANGAMON AVE / ILL 54	BRIDGE REPLACEMENT	\$3,600,000	SANGAMON	5	2025-2029
		RECONSTRUCTION - BRIDGES				
		Structure Information				
	<u>Str Number</u>	<u>AADT</u>	<u>Truck Pct</u>	<u>NHS</u>		
	0840101	3,350	4	N		

**FY 2024-2029 Rebuild Illinois
Highway Improvement Program
District 6
State Highways**

Route / Street	Location	Improvements TAMP Category	Est. Cost	County	MYP Years	
					Past	Current
I 55	AT SANGAMON RIVER & FANCY CREEK 2.2 MI S & 1.1 MI N OF I-55 BUS AT SHERMAN INTCHG	BRIDGE NEW DECK BRIDGE WIDENING BRIDGE PAINTING BRIDGE REPAIR	\$28,500,000	SANGAMON	1	2024
		REHABILITATION - BRIDGES				
					Structure Information	
					<u>Str Number</u>	<u>AADT</u>
					<u>Truck Pct</u>	<u>NHS</u>
					0840018	13,650
					34	Y
					0840019	13,650
					34	Y
					0840022	13,650
					34	Y
					0840023	13,650
					34	Y
I 55	AT CH 1 (E ANDREW RD) (OVERHEAD) 0.5 MI S OF SHERMAN INTCHG	BRIDGE REPLACEMENT	\$3,800,000	SANGAMON	1	2025-2029
		RECONSTRUCTION - BRIDGES				
					Structure Information	
					<u>Str Number</u>	<u>AADT</u>
					<u>Truck Pct</u>	<u>NHS</u>
					0840088	3,100
					8	N
I 55	OVER I-55 BUS & UP RR AT SHERMAN INTCHG & AT TR 33 (SUDDUTH RD) (OVERHEAD) 0.6 MI N OF I-55 BUS AT SHERMAN INTCHG	BRIDGE REPLACEMENT	\$15,000,000	SANGAMON	1	2025-2029
		RECONSTRUCTION - BRIDGES				
					Structure Information	
					<u>Str Number</u>	<u>AADT</u>
					<u>Truck Pct</u>	<u>NHS</u>
					0840020	13,650
					34	Y
					0840021	13,650
					34	Y
					0840100	950
					16	N

**FY 2024-2029 Rebuild Illinois
Highway Improvement Program
District 6
State Highways**

Route / Street	Location	Improvements TAMP Category	Est. Cost	County	MYP Years	
					Past	Current
I 55	OVER I-55 BUS & UP RR AT SHERMAN INTCHG	RR ENGINEERING RR FLAGGER	\$400,000	SANGAMON	1	2025-2029
		RECONSTRUCTION - BRIDGES				
I 55	2.7 MI S OF ILL 123 IN WILLIAMSVILLE TO LOGAN CO LINE Miles = 6.66	DESIGNED OVERLAY RAMP REPAIR COLD MILLING PATCHING	\$24,000,000	SANGAMON	2	2025-2029
		REHABILITATION - PAVEMENTS				
Roadway Information						
<u>Miles</u>	<u>AADT</u>	<u>Truck Pct</u>	<u>NHS</u>			
4.60	29,916	31.0	Y			
I 55	1.7 MI N OF CH 10 (700TH ST) AT ELKHART INTCHG TO 1.3 MI S OF I-55 BUS SW OF LINCOLN Miles = 6.62	DESIGNED OVERLAY COLD MILLING RAMP REPAIR PATCHING	\$29,000,000	LOGAN	2	2024
		REHABILITATION - PAVEMENTS				
Roadway Information						
<u>Miles</u>	<u>AADT</u>	<u>Truck Pct</u>	<u>NHS</u>			
4.92	31,534	28.8	Y			
I 55	AT 800TH AVE (OVERHEAD) AT BROADWELL INTCHG	BRIDGE NEW DECK BRIDGE PAINTING BRIDGE REPAIR MISCELLANEOUS	\$4,300,000	LOGAN	5	2024
		REHABILITATION - BRIDGES				
		Structure Information				
		<u>Str Number</u>	<u>AADT</u>	<u>Truck Pct</u>	<u>NHS</u>	
		0540039	350	14	N	

**FY 2024-2029 Rebuild Illinois
Highway Improvement Program
District 6
State Highways**

Route / Street	Location	Improvements	Est. Cost	County	MYP Years	
		TAMP Category			Past	Current
I 55	AT I-55 BUS (OLD US 66) (OVERHEAD) SW OF LINCOLN	BRIDGE NEW DECK	\$3,600,000	LOGAN	5	2025-2029
		REHABILITATION - BRIDGES				
				Structure Information		
				<u>Str Number</u>	<u>AADT</u>	<u>Truck Pct</u> <u>NHS</u>
				0540040	500	8 N
I 55 BUS 6TH ST STEVENSON DR	I-72 TO 0.1 MI N OF STEVENSON DR IN SPRINGFIELD Miles = 2.51	RECONSTRUCTION INTERSECTION IMPROVEMENT TURNING LANES SIDEWALKS TRAF SIGNAL REPLACEMENT	\$20,000,000	SANGAMON	5	2024
		RECONSTRUCTION - PAVEMENTS				
		Roadway Information				
<u>Miles</u>	<u>AADT</u>	<u>Truck Pct</u>	<u>NHS</u>			
1.16	20,900	2.5	Y			
0.13	9,300	6.5	Y			
0.06	1,400	0.0	N			
0.14	1,400	0.0	N			
0.16	450	0.0	N			
0.02	400	0.0	N			
0.07	400	0.0	N			
I 55 BUS 6TH ST STEVENSON DR	I-72 TO 0.1 MI N OF STEVENSON DR IN SPRINGFIELD Miles = 0.01	ADDITIONAL LANES TURNING LANES SIDEWALKS BIKEWAY	\$24,000,000	SANGAMON	5	2024
		INITIAL CONSTRUCTION - PAVEMENTS				

**FY 2024-2029 Rebuild Illinois
Highway Improvement Program
District 6
State Highways**

Route / Street	Location	Improvements	Est. Cost	County	MYP Years	
		TAMP Category			Past	Current
I 55 BUS I 55 BUSA 6TH ST 5TH ST STEVENSON DR	I-72 TO 0.1 MI N OF STANFORD AVE IN SPRINGFIELD	CONSTRUCTION ENGINEERING	\$2,100,000	SANGAMON	5	2024

RECONSTRUCTION - PAVEMENTS

I 55 BUS I 55 BUSA 6TH ST 5TH ST	0.1 MI N OF STEVENSON DR TO 0.1 MI N OF STANFORD AVE IN SPRINGFIELD Miles = 1.43	RECONSTRUCTION INTERSECTION RECONSTN TURNING LANES	\$14,000,000	SANGAMON	5	2025-2029
---	---	--	--------------	----------	---	-----------

Roadway Information

Miles	AADT	Truck Pct	NHS
0.61	21,710	2.3	Y
0.15	12,200	3.2	Y
0.15	13,173	8.6	Y

RECONSTRUCTION - PAVEMENTS

I 55 BUS I 55 BUSA 6TH ST 5TH ST	0.1 MI N OF STEVENSON DR TO 0.1 MI N OF STANFORD AVE IN SPRINGFIELD	TURNING LANES SIDEWALKS BIKEWAY	\$8,000,000	SANGAMON	5	2025-2029
---	---	---------------------------------------	-------------	----------	---	-----------

MISCELLANEOUS IMPROVEMENTS

**FY 2024-2029 Rebuild Illinois
Highway Improvement Program
District 6
State Highways**

Route / Street	Location	Improvements	Est. Cost	County	MYP Years	
		TAMP Category			Past	Current
I 55 BUS I 55 BUSA 6TH ST 5TH ST	0.1 MI N OF STEVENSON DR TO 0.1 MI N OF STANFORD AVE IN SPRINGFIELD	UTILITY ADJUSTMENT	\$500,000	SANGAMON	5	2025-2029
		RECONSTRUCTION - PAVEMENTS				
I 55 BUS PEORIA RD 9TH ST	S GRAND AVE TO S OF SANGAMON AVE IN SPRINGFIELD	SMART OVERLAY COLD MILLING PATCHING	\$3,200,000	SANGAMON	1	2025-2029
		MAINTENANCE - PAVEMENTS				
I 55 BUS	0.2 MI N OF DIRKSEN PKWY IN SPRINGFIELD TO 0.2 MI N OF FANCY CREEK IN SHERMAN Miles = 4.39	DESIGNED OVERLAY STANDARD OVERLAY	\$7,800,000	SANGAMON	5	2025-2029
		REHABILITATION - PAVEMENTS				
Roadway Information						
<u>Miles</u>	<u>AADT</u>	<u>Truck Pct</u>	<u>NHS</u>			
4.39	10,784	5.0	Y			
I 55 BUS	AT CABIN SMOKE TRAIL / CARTER LN, OLD TIPTON SCHOOL RD / MEREDITH DR & ANDREW RD (ALL IN SHERMAN)	TRAF SIGNAL REPLACEMENT	\$1,320,000	SANGAMON	1	2025-2029
		MISCELLANEOUS IMPROVEMENTS				
I 55 BUS	AT DITCH 1.2 MI S & FANCY CREEK 0.8 MI N OF I-55 AT SHERMAN INTCHG	BRIDGE JOINT REPLACE/REPAIR CULVERT REPAIR	\$250,000	SANGAMON	1	2025-2029
		PRESERVATION - BRIDGES				

**FY 2024-2029 Rebuild Illinois
Highway Improvement Program
District 6
State Highways**

Route / Street	Location	Improvements	Est. Cost	County	MYP Years	
		TAMP Category			Past	Current
I 55 BUS KICKAPOO ST	S OF I-55 BUS (LINCOLN PKWY) N OF LINCOLN TO N OF ILL 10/121 IN LINCOLN Miles = 1.61	DESIGNED OVERLAY ADA IMPROVEMENTS	\$1,600,000	LOGAN	5	2025-2029
		REHABILITATION - PAVEMENTS				
Roadway Information						
Miles	AADT	Truck Pct	NHS			
1.58	3,547	7.7	N			
0.03	875	14.9	N			
I 55 BUSA 5TH ST	SPRUCE ST TO S OF ASH ST IN SPRINGFIELD Miles = 0.33	RECONSTRUCTION ADA IMPROVEMENTS	\$3,000,000	SANGAMON	3	2024
		RECONSTRUCTION - PAVEMENTS				
Roadway Information						
Miles	AADT	Truck Pct	NHS			
0.33	11,618	3.9	Y			
I 55 BUSA 5TH ST	AT ASH ST & LAUREL ST IN SPRINGFIELD	TRAF SIGNAL REPLACEMENT ADA IMPROVEMENTS	\$800,000	SANGAMON	2	2024
		MISCELLANEOUS IMPROVEMENTS				
I 72	MARK TWAIN MEMORIAL BRIDGE AT MISSISSIPPI RIVER IN HANNIBAL <i>MISSOURI LEAD AGENCY; ILLINOIS' SHARE OF THE COST.</i>	BRIDGE DECK SEALING	\$30,000	PIKE	4	2024
		PRESERVATION - BRIDGES				
I 72	AT MCCRANEY CREEK 1.8 MI E & TRIB MCCRANEY CREEK 2.1 MI E OF ILL 96 AT HULL INTCHG <i>POTENTIAL INNOVATIVE PROJECT DELIVERY METHOD PROJECT</i>	BRIDGE DECK OVERLAY	\$4,260,000	PIKE	1	2025-2029
		PRESERVATION - BRIDGES				

**FY 2024-2029 Rebuild Illinois
Highway Improvement Program
District 6
State Highways**

Route / Street	Location	Improvements TAMP Category	Est. Cost	County	MYP Years	
					Past	Current
I 72	OVER TR 92 (250TH ST), NS RR, HADLEY CREEK & TR 149 (315TH AVE) 1.8 MI W OF CH 4 AT BARRY INTCHG <i>ILLINOIS SPECIAL BRIDGE PROGRAM PROJECT.</i>	BRIDGE DECK OVERLAY BRIDGE PAINTING BRIDGE JOINT REPLACE/REPAIR PRESERVATION - BRIDGES	\$9,300,000	PIKE	2	2024
I 72	OVER TR 92 (250TH ST), NS RR, HADLEY CREEK & TR 149 (315TH AVE) 1.8 MI W OF CH 4 AT BARRY INTCHG <i>ILLINOIS SPECIAL BRIDGE PROGRAM PROJECT.</i>	RR FLAGGER RR ENGINEERING PRESERVATION - BRIDGES	\$300,000	PIKE	2	2024
I 72	E OF NS RR / HADLEY CREEK W OF BARRY TO E OF TR 148 (300TH ST) Miles = 6.38	DESIGNED OVERLAY SHOULDER RECONSTRUCTION PATCHING COLD MILLING UNDERDRAINS RAMP REPAIR REHABILITATION - PAVEMENTS	\$24,000,000	PIKE	1	2025-2029
Roadway Information						
<u>Miles</u>	<u>AADT</u>	<u>Truck Pct</u>	<u>NHS</u>			
5.00	7,960	36.1	Y			
I 72	E OF TR 148 (300TH ST) TO 0.4 MI W OF CH 3 Miles = 7.06	DESIGNED OVERLAY SHOULDER RECONSTRUCTION PATCHING COLD MILLING UNDERDRAINS BRIDGE DECK REPAIRS BRIDGE JOINT REPLACE/REPAIR REHABILITATION - PAVEMENTS	\$28,400,000	PIKE	2	2025-2029
Roadway Information						
<u>Miles</u>	<u>AADT</u>	<u>Truck Pct</u>	<u>NHS</u>			
7.06	7,800	36.9	Y			

**FY 2024-2029 Rebuild Illinois
Highway Improvement Program
District 6
State Highways**

Route / Street	Location	Improvements TAMP Category	Est. Cost	County	MYP Years	
					Past	Current
I 72	BAY CREEK 0.9 MI W OF CH 3 AT NEW SALEM INTCHG <i>POTENTIAL INNOVATIVE PROJECT DELIVERY METHOD PROJECT</i>	BRIDGE DECK OVERLAY BRIDGE JOINT REPLACE/REPAIR MISCELLANEOUS PRESERVATION - BRIDGES	\$1,900,000	PIKE	4	2025-2029
I 72	0.4 MI W OF CH 3 TO 0.4 MI E OF US 54 / ILL 107 Miles = 7.33	DESIGNED OVERLAY SHOULDER RECONSTRUCTION PATCHING COLD MILLING UNDERDRAINS RAMP REPAIR BRIDGE DECK REPAIRS BRIDGE JOINT REPLACE/REPAIR REHABILITATION - PAVEMENTS	\$20,300,000	PIKE	2	2025-2029
Roadway Information						
<u>Miles</u>	<u>AADT</u>	<u>Truck Pct</u>	<u>NHS</u>			
4.49	7,187	41.5	Y			
I 72 US 36	AT CH 3 & ILL 107 (OVERHEAD) <i>POTENTIAL INNOVATIVE PROJECT DELIVERY METHOD PROJECT</i>	BRIDGE DECK OVERLAY BRIDGE JOINT REPLACE/REPAIR PRESERVATION - BRIDGES	\$2,500,000	PIKE	2	2025-2029
I 72	E OF US 54 / ILL 107 INTCHG TO SCOTT CO LINE	CRACK & JOINT SEALING PRESERVATION - PAVEMENTS	\$200,000	PIKE	1	2025-2029

**FY 2024-2029 Rebuild Illinois
Highway Improvement Program
District 6
State Highways**

Route / Street	Location	Improvements TAMP Category	Est. Cost	County	MYP Years		
					Past	Current	
I 72	AT ILLINOIS RIVER 3.7 MI W OF ILL 100 <i>ILLINOIS SPECIAL BRIDGE PROGRAM PROJECT. POTENTIAL INNOVATIVE PROJECT DELIVERY METHOD PROJECT</i>	BRIDGE DECK OVERLAY BRIDGE JOINT REPLACE/REPAIR BRIDGE REPAIR PRESERVATION - BRIDGES	\$14,300,000	PIKE	1	2025-2029	
I 72	ILLINOIS RIVER TO W OF ILL 100 Miles = 4.30	DESIGNED OVERLAY PATCHING COLD MILLING RAMP REPAIR TREE REMOVAL REHABILITATION - PAVEMENTS	\$10,900,000	SCOTT	1	2025-2029	
Roadway Information							
<u>Miles</u>	<u>AADT</u>	<u>Truck Pct</u>	<u>NHS</u>				
3.48	9,100	36.8	Y				
I 72	0.5 MI W OF TO 1.5 MI E OF OLD US 36 N OF WINCHESTER Miles = 3.64	DESIGNED OVERLAY BRIDGE REMOVAL/DEMOLITION RAMP REPAIR COLD MILLING PATCHING REHABILITATION - PAVEMENTS	\$12,000,000	SCOTT	2	2025-2029	
Roadway Information							
<u>Miles</u>	<u>AADT</u>	<u>Truck Pct</u>	<u>NHS</u>				
2.03	9,064	34.3	Y				
I 72	AT OLD US 36 (OVERHEAD) AT WINCHESTER INTCHG	BRIDGE NEW DECK BRIDGE REPAIR REHABILITATION - BRIDGES	\$3,200,000	SCOTT	5	2025-2029	
				Structure Information			
				<u>Str Number</u>	<u>AADT</u>	<u>Truck Pct</u>	<u>NHS</u>
				0860027	2,700	6	N

**FY 2024-2029 Rebuild Illinois
Highway Improvement Program
District 6
State Highways**

Route / Street	Location	Improvements	Est. Cost	County	MYP Years							
					Past	Current						
I 72	1.5 MI E OF OLD US 36 TO 0.7 MI W OF US 67 Miles = 6.64	DESIGNED OVERLAY	\$25,900,000	SCOTT MORGAN	2	2025-2029						
		BRIDGE NEW DECK										
		BRIDGE DECK REPAIRS										
		BRIDGE JOINT REPLACE/REPAIR										
		REHABILITATION - PAVEMENTS										
Roadway Information		Structure Information										
<u>Miles</u>	<u>AADT</u>	<u>Truck Pct</u>	<u>NHS</u>	<u>Str Number</u>	<u>AADT</u>	<u>Truck Pct</u>	<u>NHS</u>					
3.42	9,150	34.2	Y	0860023	4,575	34	Y					
3.22	9,150	34.2	Y	0860024	4,575	34	Y					
I 72 US 36	AT S FORK MAUVAISE TERRE CREEK 0.6 MI SW OF ILL 104 SE OF JACKSONVILLE	BRIDGE NEW DECK	\$3,600,000	MORGAN	1	2025-2029						
		BRIDGE APPROACH ROADWAY										
							REHABILITATION - BRIDGES					
							Structure Information					
		<u>Str Number</u> <u>AADT</u> <u>Truck Pct</u> <u>NHS</u>										
		0690038 4,900 32 Y										
		0690039 4,900 32 Y										
I 72	MAUVAISE TERRE CREEK 0.3 MI NE OF ILL 104 E OF JACKSONVILLE	BRIDGE NEW DECK	\$4,100,000	MORGAN	2	2025-2029						
							REHABILITATION - BRIDGES					
							Structure Information					
							<u>Str Number</u> <u>AADT</u> <u>Truck Pct</u> <u>NHS</u>					
		0690042 4,900 32 Y										
		0690043 4,900 32 Y										
I 72	0.5 MI SW OF I-72 BUS TO 0.6 MI E OF TR 284 (MATSON RD) (OVERHEAD) E OF JACKSONVILLE Miles = 5.50	DESIGNED OVERLAY	\$15,000,000	MORGAN	2	2025-2029						
		RAMP REPAIR										
		COLD MILLING										
		PATCHING										
		BRIDGE DECK REPAIRS										
		BRIDGE JOINT REPLACE/REPAIR										
		BRIDGE REPAIR										
		REHABILITATION - PAVEMENTS										
Roadway Information												
<u>Miles</u>	<u>AADT</u>	<u>Truck Pct</u>	<u>NHS</u>									
3.69	14,309	24.7	Y									

**FY 2024-2029 Rebuild Illinois
Highway Improvement Program
District 6
State Highways**

Route / Street	Location	Improvements	Est. Cost	County	MYP Years	
		TAMP Category			Past	Current
I 72 US 36	AT TR 232 (FOX LANE / GINDER RD) (OVERHEAD), AT N FORK MAUVAISE TERRE CREEK 1.1 MI NE OF OLD US 36 & OVER TR 284 (MATSON RD)	BRIDGE DECK OVERLAY BRIDGE JOINT REPLACE/REPAIR	\$3,900,000	MORGAN	2	2025-2029
		PRESERVATION - BRIDGES				
I 72 US 36	SPRING CREEK 0.2 MI W OF SANGAMON CO LINE	BRIDGE NEW DECK	\$3,200,000	MORGAN	2	2025-2029
		REHABILITATION - BRIDGES				
						Structure Information
						<u>Str Number</u> <u>AADT</u> <u>Truck Pct</u> <u>NHS</u>
						0690059 7,500 23 Y
						0690060 7,500 23 Y
I 72	W OF OLD CHATHAM RD TO 0.6 MI E OF MACARTHUR BLVD INTCHG IN SPRINGFIELD Miles = 3.44	DESIGNED OVERLAY	\$7,300,000	SANGAMON	4	2025-2029
		REHABILITATION - PAVEMENTS				
						Roadway Information
						<u>Miles</u> <u>AADT</u> <u>Truck Pct</u> <u>NHS</u>
						1.42 37,779 12.0 Y
						0.07 8,200 5.2 Y
						0.10 3,050 3.9 Y
						0.01 3,050 3.9 N
I 72	CH 19 (BUFFALO / MECHANICSBURG RD INTCHG) (OVERHEAD)	BRIDGE NEW DECK BRIDGE PAINTING BRIDGE REPAIR	\$3,700,000	SANGAMON	5	2024
		REHABILITATION - BRIDGES				
						Structure Information
						<u>Str Number</u> <u>AADT</u> <u>Truck Pct</u> <u>NHS</u>
						0840156 1,300 12 N

**FY 2024-2029 Rebuild Illinois
Highway Improvement Program
District 6
State Highways**

Route / Street	Location	Improvements	Est. Cost	County	MYP Years													
		TAMP Category			Past	Current												
I 72 BUS ILL 104 MORTON AVE	MAUVAISE TERRE CREEK 0.7 MI E OF ILL 267	BRIDGE REPLACEMENT	\$3,600,000	MORGAN	7	2025-2029												
		RECONSTRUCTION - BRIDGES																
		Structure Information																
		<table style="width: 100%; border-collapse: collapse;"> <tr> <th style="text-align: left; border-bottom: 1px solid black;">Str Number</th> <th style="text-align: left; border-bottom: 1px solid black;">AADT</th> <th style="text-align: left; border-bottom: 1px solid black;">Truck Pct</th> <th style="text-align: left; border-bottom: 1px solid black;">NHS</th> <td colspan="2"></td> </tr> <tr> <td>0690009</td> <td>11,700</td> <td>6</td> <td>Y</td> <td colspan="2"></td> </tr> </table>					Str Number	AADT	Truck Pct	NHS			0690009	11,700	6	Y		
Str Number	AADT	Truck Pct	NHS															
0690009	11,700	6	Y															
I 155	OVER I-55 (SB)	BRIDGE NEW DECK BRIDGE REPAIR SLOPEWALL REPAIR MISCELLANEOUS	\$2,000,000	LOGAN	5	2024												
		REHABILITATION - BRIDGES																
		Structure Information																
		<table style="width: 100%; border-collapse: collapse;"> <tr> <th style="text-align: left; border-bottom: 1px solid black;">Str Number</th> <th style="text-align: left; border-bottom: 1px solid black;">AADT</th> <th style="text-align: left; border-bottom: 1px solid black;">Truck Pct</th> <th style="text-align: left; border-bottom: 1px solid black;">NHS</th> <td colspan="2"></td> </tr> <tr> <td>0540050</td> <td>4,825</td> <td>23</td> <td>Y</td> <td colspan="2"></td> </tr> </table>					Str Number	AADT	Truck Pct	NHS			0540050	4,825	23	Y		
Str Number	AADT	Truck Pct	NHS															
0540050	4,825	23	Y															
I 155	OVER I-155 (NB) & I-55 (SB)	BRIDGE NEW DECK BRIDGE REPAIR BRIDGE PAINTING	\$1,800,000	LOGAN	5	2024												
		REHABILITATION - BRIDGES																
		Structure Information																
		<table style="width: 100%; border-collapse: collapse;"> <tr> <th style="text-align: left; border-bottom: 1px solid black;">Str Number</th> <th style="text-align: left; border-bottom: 1px solid black;">AADT</th> <th style="text-align: left; border-bottom: 1px solid black;">Truck Pct</th> <th style="text-align: left; border-bottom: 1px solid black;">NHS</th> <td colspan="2"></td> </tr> <tr> <td>0540051</td> <td>50</td> <td>20</td> <td>Y</td> <td colspan="2"></td> </tr> </table>					Str Number	AADT	Truck Pct	NHS			0540051	50	20	Y		
Str Number	AADT	Truck Pct	NHS															
0540051	50	20	Y															
I 155	0.9 MI N OF I-55 NW OF LINCOLN TO 1 MI S OF TR 33 (2300 N) AT HARTSBURG INTCHG Miles = 4.08	STANDARD OVERLAY SHOULDER RECONSTRUCTION COLD MILLING UNDERDRAINS BRIDGE DECK REPAIRS BRIDGE JOINT REPLACE/REPAIR	\$16,400,000	LOGAN	2	2025-2029												
		REHABILITATION - PAVEMENTS																
		Roadway Information																
		<table style="width: 100%; border-collapse: collapse;"> <tr> <th style="text-align: left; border-bottom: 1px solid black;">Miles</th> <th style="text-align: left; border-bottom: 1px solid black;">AADT</th> <th style="text-align: left; border-bottom: 1px solid black;">Truck Pct</th> <th style="text-align: left; border-bottom: 1px solid black;">NHS</th> <td colspan="2"></td> </tr> <tr> <td>4.08</td> <td>9,650</td> <td>23.1</td> <td>Y</td> <td colspan="2"></td> </tr> </table>					Miles	AADT	Truck Pct	NHS			4.08	9,650	23.1	Y		
Miles	AADT	Truck Pct	NHS															
4.08	9,650	23.1	Y															

**FY 2024-2029 Rebuild Illinois
Highway Improvement Program
District 6
State Highways**

Route / Street	Location	Improvements TAMP Category	Est. Cost	County	MYP Years	
					Past	Current
I 155	AT SUGAR CREEK 3.3 MI N OF I-55 NW OF LINCOLN	BRIDGE DECK OVERLAY BRIDGE REPAIR PRESERVATION - BRIDGES	\$3,400,000	LOGAN	2	2025-2029
I 155	5 MI N OF I-55 NW OF LINCOLN TO 2 MI S OF US 136 Miles = 4.43	DESIGNED OVERLAY SHOULDER RECONSTRUCTION REHABILITATION - PAVEMENTS	\$14,200,000	LOGAN	1	2025-2029
Roadway Information						
	<u>Miles</u>	<u>AADT</u>	<u>Truck Pct</u>	<u>NHS</u>		
	3.22	9,650	23.1	Y		
I 155	AT TR 33 (2300 N) AT HARTSBURG INTCHG & AT S BRANCH PRAIRIE CREEK 0.3 MI S OF IC RR	BRIDGE DECK OVERLAY BRIDGE JOINT REPLACE/REPAIR PRESERVATION - BRIDGES	\$2,500,000	LOGAN	1	2025-2029
I 172 ILL 110	0.2 MI N OF PIKE CO LINE TO 0.4 MI N OF ILL 96 Miles = 9.98	MICROSURFACING 2 PASS FOG SEAL PRESERVATION - PAVEMENTS	\$3,100,000	ADAMS	2	2024
I 172 ILL 110	OVER BN RR 1.5 MI S OF US 24	BRIDGE SUPERSTRUCTURE REPLACE REHABILITATION - BRIDGES	\$6,500,000	ADAMS	2	2025-2029
Structure Information						
	<u>Str Number</u>	<u>AADT</u>	<u>Truck Pct</u>	<u>NHS</u>		
	0010050	3,700	13	Y		
	0010051	3,700	13	Y		

**FY 2024-2029 Rebuild Illinois
Highway Improvement Program
District 6
State Highways**

Route / Street	Location	Improvements	Est. Cost	County	MYP Years			
		TAMP Category			Past	Current		
US 24	QUINCY MEMORIAL BRIDGE AT MISSISSIPPI RIVER	BRIDGE REPLACEMENT	\$150,000,000	ADAMS	1	2025-2029		
<i>ILLINOIS LEAD AGENCY; MISSOURI AND ILLINOIS WILL SHARE COST EQUALLY.</i>								
		RECONSTRUCTION - BRIDGES						
					Structure Information			
					<u>Str Number</u>	<u>AADT</u>	<u>Truck Pct</u>	<u>NHS</u>
					0010019	7,525	7	Y
US 24	QUINCY MEMORIAL BRIDGE AT MISSISSIPPI RIVER	P.E. (CONSULTANT PLANS)	\$6,000,000	ADAMS	11	2025-2029		
<i>ILLINOIS LEAD AGENCY; MISSOURI AND ILLINOIS WILL SHARE COST EQUALLY.</i>								
		RECONSTRUCTION - BRIDGES						
US 24 ILL 57 ILL 104 3RD ST 4TH ST BROADWAY ST MAINE ST	US 24: MISSISSIPPI RIVER BRIDGES TO 0.1 MI N OF GARDNER PARK DR & ILL 57: W OF 4TH ST TO BROADWAY ST IN QUINCY & ILL 104: 3RD ST TO E OF 4TH ST Miles = 3.96	DESIGNED OVERLAY ADA IMPROVEMENTS PATCHING	\$7,700,000	ADAMS	7	2025-2029		
		REHABILITATION - PAVEMENTS						
Roadway Information								
<u>Miles</u>	<u>AADT</u>	<u>Truck Pct</u>	<u>NHS</u>					
1.93	5,882	9.3	Y					
0.27	4,367	10.5	Y					
1.46	5,192	10.9	Y					
0.20	5,045	11.7	Y					
0.10	10,120	4.2	Y					

**FY 2024-2029 Rebuild Illinois
Highway Improvement Program
District 6
State Highways**

Route / Street	Location	Improvements TAMP Category	Est. Cost	County	MYP Years	
					Past	Current
US 24 3RD ST	0.1 MI N OF GARDNER PARK DR IN QUINCY TO 0.3 MI S OF N 24TH ST Miles = 3.61	DESIGNED OVERLAY	\$3,300,000	ADAMS	1	2025-2029
Roadway Information		REHABILITATION - PAVEMENTS				
<u>Miles</u>	<u>AADT</u>	<u>Truck Pct</u>	<u>NHS</u>			
0.79	5,156	13.8	Y			
2.82	3,613	12.5	Y			
US 24	0.1 MI E OF ILL 96 (N) TO 0.1 MI E OF E 1343RD LN E OF FOWLER Miles = 5.95	STANDARD OVERLAY NEW SHOULDERS MILLED RUMBLE STRIP ADA IMPROVEMENTS	\$8,700,000	ADAMS	9	2025-2029
Roadway Information		REHABILITATION - PAVEMENTS				
<u>Miles</u>	<u>AADT</u>	<u>Truck Pct</u>	<u>NHS</u>			
3.06	4,035	11.5	Y			
2.89	4,350	10.6	Y			
US 24	E OF TR 362 (2100TH ST) W OF CAMP POINT TO ECL OF CAMP POINT Miles = 2.69	DESIGNED OVERLAY NEW SHOULDERS ADA IMPROVEMENTS	\$4,200,000	ADAMS	1	2025-2029
Roadway Information		REHABILITATION - PAVEMENTS				
<u>Miles</u>	<u>AADT</u>	<u>Truck Pct</u>	<u>NHS</u>			
2.69	4,534	12.7	Y			
US 24	ECL OF CAMP POINT TO 0.1 MI E OF ILL 94 Miles = 1.50	DESIGNED OVERLAY NEW SHOULDERS MILLED RUMBLE STRIP	\$1,500,000	ADAMS	5	2024
Roadway Information		REHABILITATION - PAVEMENTS				
<u>Miles</u>	<u>AADT</u>	<u>Truck Pct</u>	<u>NHS</u>			
1.50	4,018	10.7	Y			

**FY 2024-2029 Rebuild Illinois
Highway Improvement Program
District 6
State Highways**

Route / Street	Location	Improvements	Est. Cost	County	MYP Years	
		TAMP Category			Past	Current
US 24	AT ILL 94 1.4 MI E OF CAMP POINT	INTERSECTION IMPROVEMENT LEFT TURN LANES	\$1,100,000	ADAMS	2	2024
		SAFETY				
US 24	0.5 MI E OF TIMEWELL RD TO 0.3 MI W OF BUCKHORN / DAMON RD IN MOUNT STERLING Miles = 4.75	STANDARD OVERLAY NEW SHOULDERS COLD MILLING PATCHING	\$4,600,000	BROWN	5	2024
		REHABILITATION - PAVEMENTS				
Roadway Information						
<u>Miles</u>	<u>AADT</u>	<u>Truck Pct</u>	<u>NHS</u>			
4.75	3,183	14.2	Y			
US 24 ILL 99	US 24: 0.3 MI W OF BUCKHORN / DAMON RD TO ILL 99 N (CROSS ST) & ILL 99 S (PITTSFIELD RD) TO 0.5 MI E; US 24 / ILL 99: CROSS ST TO PITTSFIELD RD (ALL IN MOUNT STERLING) Miles = 1.65	DESIGNED OVERLAY NEW SHOULDERS ADA IMPROVEMENTS	\$2,100,000	BROWN	2	2025-2029
		REHABILITATION - PAVEMENTS				
Roadway Information						
<u>Miles</u>	<u>AADT</u>	<u>Truck Pct</u>	<u>NHS</u>			
1.65	4,885	10.8	Y			
US 24	0.1 MI W OF CEDAR ST TO W OF CONGRESS ST IN RUSHVILLE Miles = 0.48	DESIGNED OVERLAY ADA IMPROVEMENTS	\$700,000	SCHUYLER	4	2025-2029
		REHABILITATION - PAVEMENTS				
Roadway Information						
<u>Miles</u>	<u>AADT</u>	<u>Truck Pct</u>	<u>NHS</u>			
0.48	4,269	7.2	Y			
US 24 A	QUINCY BAYVIEW BRIDGE AT MISSISSIPPI RIVER	BRIDGE DECK REPAIRS MISCELLANEOUS	\$920,000	ADAMS	3	2024
	<i>ILLINOIS LEAD AGENCY; MISSOURI AND ILLINOIS WILL SHARE COST EQUALLY.</i>					
		MAINTENANCE - BRIDGES				

**FY 2024-2029 Rebuild Illinois
Highway Improvement Program
District 6
State Highways**

Route / Street	Location	Improvements	Est. Cost	County	MYP Years	
		TAMP Category			Past	Current
US 24 A	QUINCY BAYVIEW BRIDGE AT MISSISSIPPI RIVER	BRIDGE DECK SEALING	\$80,000	ADAMS	5	2024
		<i>ILLINOIS LEAD AGENCY; MISSOURI AND ILLINOIS WILL SHARE COST EQUALLY.</i>				
		PRESERVATION - BRIDGES				
US 24 A	QUINCY BAYVIEW BRIDGE AT MISSISSIPPI RIVER	BRIDGE DECK OVERLAY	\$10,000,000	ADAMS	1	2025-2029
		<i>ILLINOIS LEAD AGENCY; MISSOURI AND ILLINOIS WILL SHARE COST EQUALLY.</i>				
		MISCELLANEOUS IMPROVEMENTS				
US 51	2.7 MI N TO 0.1 MI N OF ILL 16 IN PANA Miles = 2.47	DESIGNED OVERLAY	\$1,600,000	CHRISTIAN	1	2025-2029
		REHABILITATION - PAVEMENTS				
Roadway Information						
<u>Miles</u>	<u>AADT</u>	<u>Truck Pct</u>	<u>NHS</u>			
2.47	3,739	12.5	Y			
US 51 ILL 16	US 51 / ILL 16: 0.1 MI E OF PINE ST TO E OF SPRUCE ST; US 51: S OF 6TH ST TO S OF COLD SPRINGS RD (ALL IN PANA) Miles = 0.90	STANDARD OVERLAY ADA IMPROVEMENTS COLD MILLING PATCHING	\$700,000	CHRISTIAN	2	2025-2029
		REHABILITATION - PAVEMENTS				
Roadway Information						
<u>Miles</u>	<u>AADT</u>	<u>Truck Pct</u>	<u>NHS</u>			
0.39	5,945	11.9	Y			
0.51	4,361	16.3	Y			
US 51 ILL 16	US 51 / ILL 16: AT ILL 29, 1ST ST & 2ND ST; US 51 AT 3RD ST & 4TH ST (ALL IN PANA)	TRAF SIGNAL REPLACEMENT ADA IMPROVEMENTS	\$2,000,000	CHRISTIAN	2	2025-2029
		MISCELLANEOUS IMPROVEMENTS				

**FY 2024-2029 Rebuild Illinois
Highway Improvement Program
District 6
State Highways**

Route / Street	Location	Improvements	Est. Cost	County	MYP Years		
		TAMP Category			Past	Current	
US 51 ILL 16	US 51 / ILL 16: E OF SPRUCE ST TO 2ND ST; US 51: 2ND ST TO S OF 6TH ST (ALL IN PANA) Miles = 0.83	RECONSTRUCTION ADA IMPROVEMENTS	\$5,100,000	CHRISTIAN	9	2025-2029	
Roadway Information		RECONSTRUCTION - PAVEMENTS					
<u>Miles</u>	<u>AADT</u>	<u>Truck Pct</u>	<u>NHS</u>				
0.83	5,521	9.9	Y				
US 54	0.2 MI S OF 345TH ST SW OF PITTSFIELD TO N OF JIM TOWN HOLLOW RD IN SUMMER HILL Miles = 3.97	DESIGNED OVERLAY	\$2,600,000	PIKE	4	2025-2029	
Roadway Information		REHABILITATION - PAVEMENTS					
<u>Miles</u>	<u>AADT</u>	<u>Truck Pct</u>	<u>NHS</u>				
3.97	2,850	14.0	Y				
US 54	PLUM POINT SLOUGH 0.8 MI N OF MISSOURI STATE LINE	BRIDGE REPLACEMENT	\$1,900,000	PIKE	5	2025-2029	
		RECONSTRUCTION - BRIDGES					
				Structure Information			
				<u>Str Number</u>	<u>AADT</u>	<u>Truck Pct</u>	<u>NHS</u>
				0750022	3,100	17	Y
US 67	0.1 MI N OF ILL 101 TO LAFAYETTE ST IN RUSHVILLE Miles = 8.22	DESIGNED OVERLAY	\$5,700,000	SCHUYLER	1	2025-2029	
Roadway Information		REHABILITATION - PAVEMENTS					
<u>Miles</u>	<u>AADT</u>	<u>Truck Pct</u>	<u>NHS</u>				
8.22	2,804	13.2	Y				
US 67	NW OF BLUFFS DITCH 1.8 MI NW OF ILL 100	LANDSCAPING	\$150,000	SCHUYLER	1	2024	
		MISCELLANEOUS IMPROVEMENTS					

**FY 2024-2029 Rebuild Illinois
Highway Improvement Program
District 6
State Highways**

Route / Street	Location	Improvements	Est. Cost	County	MYP Years	
		TAMP Category			Past	Current
US 67 ILL 100 ILL 125	US 67 / ILL 100: 0.2 MI W OF ILL 125 TO 0.1 MI S OF ILL 125 & ILL 125: US 67 / ILL 100 TO 0.5 MI E OF S BLUFF SPRINGS RD Miles = 5.90	STANDARD OVERLAY COLD MILLING ADA IMPROVEMENTS	\$4,400,000	CASS	6	2024

Roadway Information

Miles	AADT	Truck Pct	NHS
0.32	5,063	9.7	Y
5.58	4,801	10.9	N

REHABILITATION - PAVEMENTS

US 67 ILL 100 ILL 104	US 67: HONEY POINT RD 1 MI N OF CASS CO LINE TO 2 MI E OF ILL 100 & ILL 100: US 67 TO 0.3 MI S Miles = 7.73	DESIGNED OVERLAY COLD MILLING BRIDGE REPAIR	\$6,700,000	MORGAN CASS	5	2025-2029
-----------------------------	--	---	-------------	----------------	---	-----------

Roadway Information

Miles	AADT	Truck Pct	NHS
1.03	2,050	25.4	Y
6.36	2,985	20.9	Y
0.34	1,500	17.3	N

REHABILITATION - PAVEMENTS

US 67 ILL 100	AT WILLOW CREEK 1.9 MI S OF CASS CO LINE	BRIDGE DECK OVERLAY	\$500,000	MORGAN	1	2025-2029
------------------	--	---------------------	-----------	--------	---	-----------

PRESERVATION - BRIDGES

**FY 2024-2029 Rebuild Illinois
Highway Improvement Program
District 6
State Highways**

Route / Street	Location	Improvements	Est. Cost	County	MYP Years	
		TAMP Category			Past	Current
US 136	MISSISSIPPI RIVER BRIDGE AT KEOKUK	BRIDGE DECK OVERLAY BRIDGE REPAIR BRIDGE JOINT REPLACE/REPAIR <i>ILLINOIS LEAD AGENCY; IOWA AND ILLINOIS WILL SHARE COST EQUALLY.</i>	\$10,000,000	HANCOCK	9	2024
		PRESERVATION - BRIDGES				
US 136	MISSISSIPPI RIVER BRIDGE AT KEOKUK	BRIDGE DECK SEALING <i>ILLINOIS LEAD AGENCY; IOWA AND ILLINOIS WILL SHARE COST EQUALLY.</i>	\$80,000	HANCOCK	3	2025-2029
		PRESERVATION - BRIDGES				
US 136 S SECOND ST	MISSISSIPPI RIVER TO 0.1 MI E OF MAIN ST IN HAMILTON Miles = 0.80	VERTICAL REALIGNMENT HORIZONTAL REALIGNMENT BRIDGE REPLACEMENT RR CROSSING IMPROVEMENT	\$16,200,000	HANCOCK	4	2025-2029
		RECONSTRUCTION - PAVEMENTS				
					Structure Information	
					<u>Str Number</u>	<u>AADT</u>
					0340001	5,950
					<u>Truck Pct</u>	<u>NHS</u>
					9	Y
US 136 S SECOND ST	MISSISSIPPI RIVER TO 0.1 MI E OF MAIN ST IN HAMILTON	P.E. (PHASE I) P.E. (PHASE II)	\$1,400,000	HANCOCK	1	2024
		RECONSTRUCTION - PAVEMENTS				
US 136 S SECOND ST	MISSISSIPPI RIVER TO 0.1 MI E OF MAIN ST IN HAMILTON	LAND ACQUISITION	\$1,250,000	HANCOCK	2	2025-2029
		RECONSTRUCTION - PAVEMENTS				

**FY 2024-2029 Rebuild Illinois
Highway Improvement Program
District 6
State Highways**

Route / Street	Location	Improvements	Est. Cost	County	MYP Years	
		TAMP Category			Past	Current
US 136 S SECOND ST	MISSISSIPPI RIVER TO 0.1 MI E OF MAIN ST IN HAMILTON	UTILITY ADJUSTMENT	\$400,000	HANCOCK	4	2025-2029
		RECONSTRUCTION - PAVEMENTS				
US 136 ILL 96	US 136: 0.1 MI E OF MAIN ST IN HAMILTON TO 0.1 MI E OF HAMILTON ECL & ILL 96: US 136 TO S OF US 136 IN HAMILTON Miles = 1.95	DESIGNED OVERLAY ADA IMPROVEMENTS	\$2,000,000	HANCOCK	4	2025-2029
		REHABILITATION - PAVEMENTS				
Roadway Information						
<u>Miles</u>	<u>AADT</u>	<u>Truck Pct</u>	<u>NHS</u>			
1.91	6,725	10.2	Y			
0.04	2,500	8.0	N			
US 136	0.1 MI E OF HAMILTON ECL TO 0.3 MI E OF EAST ST IN ELVASTON Miles = 4.28	DESIGNED OVERLAY ADA IMPROVEMENTS	\$3,800,000	HANCOCK	1	2025-2029
		REHABILITATION - PAVEMENTS				
Roadway Information						
<u>Miles</u>	<u>AADT</u>	<u>Truck Pct</u>	<u>NHS</u>			
4.28	3,733	16.4	Y			
US 136 ILL 94	US 136: E OF MARION ST TO W OF 1500 N & ILL 94: N OF US 136 TO US 136 (ALL IN CARTHAGE) Miles = 1.18	STANDARD OVERLAY ADA IMPROVEMENTS	\$1,900,000	HANCOCK	5	2025-2029
		REHABILITATION - PAVEMENTS				
Roadway Information						
<u>Miles</u>	<u>AADT</u>	<u>Truck Pct</u>	<u>NHS</u>			
1.14	5,377	12.6	Y			
0.04	3,150	8.9	N			

**FY 2024-2029 Rebuild Illinois
Highway Improvement Program
District 6
State Highways**

Route / Street	Location	Improvements	Est. Cost	County	MYP Years	
		TAMP Category			Past	Current
US 136 ILL 78 ILL 97	US 136: ILLINOIS RIVER BRIDGE TO S OF RANDOLPH ST; ILL 97: US 136 TO S MCKINLEY ST; ILL 78: US 136 TO S OF ILLINOIS ST (ALL IN HAVANA) Miles = 0.91	RECONSTRUCTION ADA IMPROVEMENTS VERTICAL REALIGNMENT BI-DIRECT LEFT TURN LANE	\$6,000,000	MASON	9	2025-2029
Roadway Information		RECONSTRUCTION - PAVEMENTS				
<u>Miles</u>	<u>AADT</u>	<u>Truck Pct</u>	<u>NHS</u>			
0.72	6,406	11.2	Y			
0.10	3,350	11.5	N			
0.09	3,100	4.8	N			
US 136 ILL 78 ILL 97	US 136: ILLINOIS RIVER BRIDGE TO E OF CHARLOTTE AVE; ILL 97: US 136 TO S MCKINLEY ST; ILL 78: US 136 TO N OF IM RR (ALL IN HAVANA)	LAND ACQUISITION	\$500,000	MASON	5	2025-2029
		RECONSTRUCTION - PAVEMENTS				
US 136 ILL 78 ILL 97	US 136: ILLINOIS RIVER BRIDGE TO E OF CHARLOTTE AVE; ILL 97: US 136 TO S MCKINLEY ST; ILL 78: US 136 TO N OF IM RR (ALL IN HAVANA)	UTILITY ADJUSTMENT	\$250,000	MASON	5	2025-2029
		RECONSTRUCTION - PAVEMENTS				
US 136 ILL 97	AT WATER ST, SCHRADER ST & PROMENADE ST IN HAVANA	TRAF SIGNAL REPLACEMENT ADA IMPROVEMENTS	\$1,200,000	MASON	2	2025-2029
		MISCELLANEOUS IMPROVEMENTS				
US 136	S OF RANDOLPH ST TO E OF CHARLOTTE AVE IN HAVANA Miles = 0.40	DESIGNED OVERLAY ADA IMPROVEMENTS INTERSECTION IMPROVEMENT	\$900,000	MASON	5	2025-2029
Roadway Information		REHABILITATION - PAVEMENTS				
<u>Miles</u>	<u>AADT</u>	<u>Truck Pct</u>	<u>NHS</u>			
0.40	5,580	13.1	Y			

**FY 2024-2029 Rebuild Illinois
Highway Improvement Program
District 6
State Highways**

Route / Street	Location	Improvements TAMP Category	Est. Cost	County	MYP Years	
					Past	Current
US 136 ILL 29	0.1 MI E OF FORREST CITY RD (CR 2800 E) TO SAN JOSE WCL Miles = 11.54	CAPE SEAL GRINDING FOG SEAL PRESERVATION - PAVEMENTS	\$1,600,000	MASON	2	2024
US 136	MASON CO LINE IN SAN JOSE TO 0.5 MI W OF I-155 Miles = 7.48	DESIGNED OVERLAY REHABILITATION - PAVEMENTS	\$6,000,000	LOGAN	1	2025-2029
Roadway Information						
<u>Miles</u>	<u>AADT</u>	<u>Truck Pct</u>	<u>NHS</u>			
7.48	2,343	27.5	Y			
ILL 4 VETERANS PKWY	AT SPRING CREEK 0.3 MI S OF ILL 97 (JEFFERSON ST) IN SPRINGFIELD	BRIDGE DECK OVERLAY BRIDGE JOINT REPLACE/REPAIR BRIDGE REPAIR MISCELLANEOUS PRESERVATION - BRIDGES	\$2,000,000	SANGAMON	2	2024
ILL 4 VETERANS PKWY	0.2 MI N OF GREENBRIAR DR TO 0.1 MI S OF PRAIRIE CROSSING DR IN SPRINGFIELD Miles = 2.98	DESIGNED OVERLAY REHABILITATION - PAVEMENTS	\$8,100,000	SANGAMON	5	2025-2029
Roadway Information						
<u>Miles</u>	<u>AADT</u>	<u>Truck Pct</u>	<u>NHS</u>			
2.98	26,630	4.2	Y			
ILL 4 VETERANS PKWY	AT LINDBERGH BLVD IN SPRINGFIELD	INTERSECTION RECONSTN LEFT TURN LANES TRAF SIGNAL REPLACEMENT SAFETY	\$4,000,000	SANGAMON	3	2025-2029

**FY 2024-2029 Rebuild Illinois
Highway Improvement Program
District 6
State Highways**

Route / Street	Location	Improvements	Est. Cost	County	MYP Years	
		TAMP Category			Past	Current
ILL 4 VETERANS PKWY (SOUTHBOUND)	OVER NS RR & GATEWAY WEST RR 0.1 M N OF I-72 INTCHG IN SPRINGFIELD	BRIDGE DECK OVERLAY	\$2,200,000	SANGAMON	5	2025-2029
		PRESERVATION - BRIDGES				
ILL 4	0.2 MI N OF MANSION RD TO N OF TEAL DR IN CHATHAM Miles = 1.18	DESIGNED OVERLAY ADA IMPROVEMENTS	\$4,100,000	SANGAMON	5	2025-2029
		REHABILITATION - PAVEMENTS				
Roadway Information						
<u>Miles</u>	<u>AADT</u>	<u>Truck Pct</u>	<u>NHS</u>			
1.18	17,861	4.0	Y			
ILL 4	N OF GEORGE ST IN VIRDEN TO S OF MOUND ST IN GIRARD Miles = 3.25	DESIGNED OVERLAY	\$2,800,000	MACOUPIN	1	2025-2029
		REHABILITATION - PAVEMENTS				
Roadway Information						
<u>Miles</u>	<u>AADT</u>	<u>Truck Pct</u>	<u>NHS</u>			
3.25	6,551	6.7	Y			
ILL 4	DITCHES 1.2 MI & 0.4 MI N OF CENTER ST N OF GIRARD	CULVERT REPLACEMENT	\$1,100,000	MACOUPIN	1	2025-2029
		MISCELLANEOUS IMPROVEMENTS				

**FY 2024-2029 Rebuild Illinois
Highway Improvement Program**

District 6

State Highways

Route / Street	Location	Improvements TAMP Category	Est. Cost	County	MYP Years	
					Past	Current
ILL 4	S OF NORTH ST IN GIRARD TO N OF CAMBRIDGE RD S OF GIRARD Miles = 1.14	DESIGNED OVERLAY STANDARD OVERLAY COLD MILLING PARKING IMPROVEMENT ADA IMPROVEMENTS PATCHING	\$1,900,000	MACOUPIN	5	2024
		REHABILITATION - PAVEMENTS				
Roadway Information						
<u>Miles</u>	<u>AADT</u>	<u>Truck Pct</u>	<u>NHS</u>			
1.14	3,282	6.3	Y			
ILL 4	N OF HAIG RD N OF CARLINVILLE TO N OF N BROAD ST IN CARLINVILLE Miles = 0.63	DESIGNED OVERLAY CURB AND GUTTER COLD MILLING PATCHING SIDEWALKS ADA IMPROVEMENTS	\$1,500,000	MACOUPIN	2	2025-2029
		REHABILITATION - PAVEMENTS				
Roadway Information						
<u>Miles</u>	<u>AADT</u>	<u>Truck Pct</u>	<u>NHS</u>			
0.63	4,620	10.6	Y			
ILL 4	N OF N BROAD ST IN CARLINVILLE TO N OF CARLINVILLE SQUARE IN CARLINVILLE Miles = 0.62	RECONSTRUCTION CURB AND GUTTER TRAF SIGNAL REPLACEMENT ADA IMPROVEMENTS	\$4,100,000	MACOUPIN	2	2025-2029
		RECONSTRUCTION - PAVEMENTS				
Roadway Information						
<u>Miles</u>	<u>AADT</u>	<u>Truck Pct</u>	<u>NHS</u>			
0.62	7,327	5.8	Y			

**FY 2024-2029 Rebuild Illinois
Highway Improvement Program
District 6
State Highways**

Route / Street	Location	Improvements	Est. Cost	County	MYP Years	
		TAMP Category			Past	Current
ILL 4 ILL 108	ILL 4/108: S SIDE OF CARLINVILLE SQUARE TO ILL 4/108 E JCT; ILL 4: ILL 4/108 E JCT TO CARLINVILLE SCL; ILL 108: AT ILL 4/108 E JCT (ALL IN CARLINVILLE) Miles = 0.82	STANDARD OVERLAY PATCHING PARKING IMPROVEMENT COLD MILLING ADA IMPROVEMENTS	\$2,400,000	MACOUPIN	5	2024
		REHABILITATION - PAVEMENTS				
Roadway Information						
<u>Miles</u>	<u>AADT</u>	<u>Truck Pct</u>	<u>NHS</u>			
0.79	5,982	5.3	Y			
0.03	3,150	5.7	N			
ILL 4	CARLINVILLE SCL TO LITCHFIELD RD Miles = 4.52	DESIGNED OVERLAY NEW SHOULDERS CULVERT REPLACEMENT MILLED RUMBLE STRIP	\$5,300,000	MACOUPIN	4	2025-2029
		REHABILITATION - PAVEMENTS				
Roadway Information						
<u>Miles</u>	<u>AADT</u>	<u>Truck Pct</u>	<u>NHS</u>			
4.52	3,967	5.8	Y			
ILL 4	LITCHFIELD RD TO NCL OF EAST GILLESPIE Miles = 6.17	DESIGNED OVERLAY	\$3,800,000	MACOUPIN	1	2025-2029
		REHABILITATION - PAVEMENTS				
Roadway Information						
<u>Miles</u>	<u>AADT</u>	<u>Truck Pct</u>	<u>NHS</u>			
6.17	3,700	6.5	Y			
ILL 4	DITCH 4.9 MI N OF ILL 16 N OF GILLESPIE	CULVERT REPLACEMENT	\$520,000	MACOUPIN	1	2025-2029
		MISCELLANEOUS IMPROVEMENTS				

**FY 2024-2029 Rebuild Illinois
Highway Improvement Program
District 6
State Highways**

Route / Street	Location	Improvements TAMP Category	Est. Cost	County	MYP Years	
					Past	Current
ILL 4 ILL 16	ILL 4: NCL OF EAST GILLESPIE TO ILL 16 & ILL 16: W OF CLAY ST IN GILLESPIE TO 0.1 MI E OF ILL 4 Miles = 0.93	DESIGNED OVERLAY STANDARD OVERLAY STORM SEWER (NEW) NEW SHOULDERS CURB AND GUTTER SIDEWALKS ADA IMPROVEMENTS	\$3,100,000	MACOUPIN	5	2025-2029

Roadway Information

Miles	AADT	Truck Pct	NHS
0.75	3,011	7.8	Y
0.18	4,250	6.6	Y

REHABILITATION - PAVEMENTS

ILL 4 ILL 16	ILL 4: NCL OF EAST GILLESPIE TO ILL 16 & ILL 16: W OF CLAY ST IN GILLESPIE TO 0.1 MI E OF ILL 4	UTILITY ADJUSTMENT	\$150,000	MACOUPIN	5	2024
-----------------	---	--------------------	-----------	----------	---	-------------

REHABILITATION - PAVEMENTS

ILL 4	AT ILL 16 IN EAST GILLESPIE	TRAF SIGNAL REPLACEMENT	\$400,000	MACOUPIN	1	2025-2029
-------	-----------------------------	-------------------------	-----------	----------	---	-----------

MISCELLANEOUS IMPROVEMENTS

ILL 9	ECL OF LA HARPE TO W OF PARK LN / G ST IN LA HARPE Miles = 1.20	DESIGNED OVERLAY ADA IMPROVEMENTS	\$1,600,000	HANCOCK	1	2025-2029
-------	--	--------------------------------------	-------------	---------	---	-----------

Roadway Information

Miles	AADT	Truck Pct	NHS
1.20	2,119	9.6	N

REHABILITATION - PAVEMENTS

**FY 2024-2029 Rebuild Illinois
Highway Improvement Program
District 6
State Highways**

Route / Street	Location	Improvements	Est. Cost	County	MYP Years	
		TAMP Category			Past	Current
ILL 9 ILL 94	W OF KEOKUK JUNCTION RAILWAY 3.2 MI W OF LAHARPE TO W OF 2400 E ST Miles = 3.01	DESIGNED OVERLAY	\$2,000,000	HANCOCK	1	2025-2029
Roadway Information		REHABILITATION - PAVEMENTS				
<u>Miles</u>	<u>AADT</u>	<u>Truck Pct</u>	<u>NHS</u>			
3.01	1,066	14.6	N			
ILL 10	CRANE CREEK 1.4 MI N OF EASTON NCL	BRIDGE REPLACEMENT	\$2,000,000	MASON	5	2025-2029
		RECONSTRUCTION - BRIDGES				
Structure Information						
<u>Str Number</u>		<u>AADT</u>	<u>Truck Pct</u>	<u>NHS</u>		
0630005		525	11	N		
ILL 10 ILL 121 I 55 BUS	ILL 10/121: 0.1 MI E OF COLLEGE ST TO LOGAN ST; I-55 BUS / ILL 10/121: LOGAN ST TO NW OF KICKAPOO ST (ALL IN LINCOLN) Miles = 1.01	RECONSTRUCTION WIDENING EXISTING PAVEMENT TRAF SIGNAL REPLACEMENT CURB AND GUTTER SIDEWALKS ADA IMPROVEMENTS	\$9,400,000	LOGAN	7	2025-2029
Roadway Information		RECONSTRUCTION - PAVEMENTS				
<u>Miles</u>	<u>AADT</u>	<u>Truck Pct</u>	<u>NHS</u>			
1.01	10,551	7.8	Y			
ILL 10 ILL 121 I 55 BUS	ILL 10/121: 0.1 MI E OF COLLEGE ST TO LOGAN ST; I-55 BUS / ILL 10/121: LOGAN ST TO NW OF KICKAPOO ST (ALL IN LINCOLN)	LAND ACQUISITION	\$1,200,000	LOGAN	2	2025-2029
		RECONSTRUCTION - PAVEMENTS				

**FY 2024-2029 Rebuild Illinois
Highway Improvement Program
District 6
State Highways**

Route / Street	Location	Improvements	Est. Cost	County	MYP Years	
		TAMP Category			Past	Current
ILL 10 ILL 121 I 55 BUS	ILL 10/121: 0.1 MI E OF COLLEGE ST TO LOGAN ST; I-55 BUS / ILL 10/121: LOGAN ST TO NW OF KICKAPOO ST (ALL IN LINCOLN)	UTILITY ADJUSTMENT	\$600,000	LOGAN	2	2025-2029
		RECONSTRUCTION - PAVEMENTS				
ILL 10 ILL 121 I 55 BUS KEOKUK ST LIMIT ST	NW OF KICKAPOO ST TO S OF PULASKI ST IN LINCOLN Miles = 1.33	DESIGNED OVERLAY TRAF SIGNAL REPLACEMENT ADA IMPROVEMENTS	\$2,100,000	LOGAN	1	2025-2029
		REHABILITATION - PAVEMENTS				
Roadway Information						
<u>Miles</u>	<u>AADT</u>	<u>Truck Pct</u>	<u>NHS</u>			
1.33	5,811	12.5	Y			
ILL 10	ILL 121 (KEOKUK ST) IN LINCOLN TO 4.9 MI E Miles = 4.85	DESIGNED OVERLAY CULVERT REPLACEMENT	\$4,600,000	LOGAN	1	2025-2029
		REHABILITATION - PAVEMENTS				
Roadway Information						
<u>Miles</u>	<u>AADT</u>	<u>Truck Pct</u>	<u>NHS</u>			
1.23	2,500	16.0	N			
3.62	2,052	16.4	N			

**FY 2024-2029 Rebuild Illinois
Highway Improvement Program
District 6
State Highways**

Route / Street	Location	Improvements	Est. Cost	County	MYP Years	
		TAMP Category			Past	Current
ILL 16 ILL 111 ILL 267	ILL 16: JERSEY CO LINE TO E OF ROSE LN IN SHIPMAN; ILL 111/267: N OF TO 0.1 MI S OF ILL 16 Miles = 6.09	STANDARD OVERLAY NEW SHOULDERS CULVERT (NEW) CULVERT REPLACEMENT COLD MILLING CULVERT EXTENSION ADA IMPROVEMENTS PATCHING	\$14,000,000	MACOUPIN	11	2025-2029

Roadway Information

Miles	AADT	Truck Pct	NHS
5.98	2,606	11.4	Y
0.03	4,300	13.3	N
0.08	4,500	13.4	Y

REHABILITATION - PAVEMENTS

ILL 16	JERSEY CO LINE TO E OF ROSE LN IN SHIPMAN	UTILITY ADJUSTMENT	\$1,000,000	MACOUPIN	8	2024
--------	---	--------------------	-------------	----------	---	------

REHABILITATION - PAVEMENTS

ILL 16	E OF ROSE LN IN SHIPMAN TO 0.3 MI W OF ILL 159 Miles = 4.22	DESIGNED OVERLAY BRIDGE REPLACEMENT NEW SHOULDERS CULVERT EXTENSION COLD MILLING CULVERT REPLACEMENT CULVERT REMOVAL	\$10,200,000	MACOUPIN	7	2025-2029
--------	--	--	--------------	----------	---	-----------

Roadway Information

Miles	AADT	Truck Pct	NHS
4.22	2,194	7.1	Y

REHABILITATION - PAVEMENTS

Structure Information

Str Number	AADT	Truck Pct	NHS
0590004	2,300	6	Y

**FY 2024-2029 Rebuild Illinois
Highway Improvement Program
District 6
State Highways**

Route / Street	Location	Improvements	Est. Cost	County	MYP Years	
		TAMP Category			Past	Current
ILL 16	E OF ROSE LN IN SHIPMAN TO 0.3 MI W OF ILL 159	LAND ACQUISITION	\$350,000	MACOUPIN	4	2024
		REHABILITATION - PAVEMENTS				
ILL 16	E OF ROSE LN IN SHIPMAN TO 0.3 MI W OF ILL 159	UTILITY ADJUSTMENT	\$375,000	MACOUPIN	5	2024
		REHABILITATION - PAVEMENTS				
ILL 16	0.1 MI E OF ILL 4 (SPRINGFIELD RD) IN E GILLESPIE TO MONTGOMERY CO LINE Miles = 6.90	DESIGNED OVERLAY	\$5,900,000	MACOUPIN	4	2025-2029
		REHABILITATION - PAVEMENTS				
Roadway Information						
<u>Miles</u>	<u>AADT</u>	<u>Truck Pct</u>	<u>NHS</u>			
6.90	3,812	7.0	Y			
ILL 16	MONROE ST TO 0.1 MI W OF ECL IN LITCHFIELD Miles = 1.98	DESIGNED OVERLAY ADA IMPROVEMENTS	\$2,600,000	MONTGOMERY	4	2025-2029
		REHABILITATION - PAVEMENTS				
Roadway Information						
<u>Miles</u>	<u>AADT</u>	<u>Truck Pct</u>	<u>NHS</u>			
1.98	8,210	7.8	Y			
ILL 16	S OF MILLER ST IN SCHRAM CITY TO S OF GIBSON ST IN NOKOMIS Miles = 13.56	STANDARD OVERLAY MISCELLANEOUS COLD MILLING ADA IMPROVEMENTS PATCHING PARKING IMPROVEMENT	\$11,600,000	MONTGOMERY	5	2025-2029
		REHABILITATION - PAVEMENTS				
Roadway Information						
<u>Miles</u>	<u>AADT</u>	<u>Truck Pct</u>	<u>NHS</u>			
13.56	2,558	7.6	Y			

**FY 2024-2029 Rebuild Illinois
Highway Improvement Program
District 6
State Highways**

Route / Street	Location	Improvements	Est. Cost	County	MYP Years	
		TAMP Category			Past	Current
ILL 16	BIG FOUR RESERVOIR OVERFLOW 1 MI E OF WCL OF SCHRAM CITY	BRIDGE REPLACEMENT	\$1,900,000	MONTGOMERY	5	2024
		RECONSTRUCTION - BRIDGES			Structure Information <u>Str Number</u> <u>AADT</u> <u>Truck Pct</u> <u>NHS</u> 0680011 3,150 7 Y	
ILL 16	S OF MILLER ST IN SCHRAM CITY TO S OF GIBSON ST IN NOKOMIS (SMALL CULVERTS)	CULVERT REPLACEMENT CULVERT EXTENSION	\$3,200,000	MONTGOMERY	1	2025-2029
		MISCELLANEOUS IMPROVEMENTS				
ILL 16	AT LITTLE CREEK TRIB 1.3 MI NE OF SCHRAM CITY NCL & AT E FORK SHOAL CREEK 2.1 MI SW OF SPRUCE ST IN NOKOMIS	BRIDGE DECK OVERLAY	\$900,000	MONTGOMERY	1	2025-2029
		PRESERVATION - BRIDGES				
ILL 16	S OF SINGER AVE IN NOKOMIS TO 0.3 MI N OF CHRISTIAN CO LINE Miles = 4.69	DESIGNED OVERLAY ADA IMPROVEMENTS	\$3,100,000	MONTGOMERY CHRISTIAN	4	2025-2029
		REHABILITATION - PAVEMENTS				
Roadway Information						
<u>Miles</u>	<u>AADT</u>	<u>Truck Pct</u>	<u>NHS</u>			
0.25	1,750	9.7	Y			
4.44	1,700	12.1	Y			

**FY 2024-2029 Rebuild Illinois
Highway Improvement Program
District 6
State Highways**

Route / Street	Location	Improvements	Est. Cost	County	MYP Years	
		TAMP Category			Past	Current
ILL 29	GROVE CREEK 0.1 MI N OF JEFFERSON ST IN GREENVIEW	CULVERT REPLACEMENT	\$1,800,000	MENARD	1	2025-2029
		RECONSTRUCTION - BRIDGES				
					Structure Information	
					<u>Str Number</u>	<u>AADT</u>
					0652001	2,000
					<u>Truck Pct</u>	<u>NHS</u>
					14	N
ILL 29	MENARD CO LINE TO N OF FISHER RD S OF CANTRALL Miles = 3.07	DESIGNED OVERLAY ADA IMPROVEMENTS	\$4,300,000	SANGAMON	12	2025-2029
		REHABILITATION - PAVEMENTS				
					Roadway Information	
					<u>Miles</u>	<u>AADT</u>
					3.07	6,366
					<u>Truck Pct</u>	<u>NHS</u>
					5.6	N
ILL 29	MENARD CO LINE TO N OF FISHER RD S OF CANTRALL	LAND ACQUISITION	\$400,000	SANGAMON	4	2025-2029
		REHABILITATION - PAVEMENTS				
ILL 29	MENARD CO LINE TO ANDREW RD	UTILITY ADJUSTMENT	\$200,000	SANGAMON	10	2025-2029
		REHABILITATION - PAVEMENTS				
ILL 29	N OF FISHER RD S OF CANTRALL TO 0.1 MI S OF ANDREW RD (INCL INT AT ANDREW RD) Miles = 2.92	DESIGNED OVERLAY INTERSECTION RECONSTN NEW SHOULDERS TRAF SIGNAL REPLACEMENT MILLED RUMBLE STRIP	\$5,300,000	SANGAMON	14	2025-2029
		REHABILITATION - PAVEMENTS				
					Roadway Information	
					<u>Miles</u>	<u>AADT</u>
					2.65	6,210
					<u>Truck Pct</u>	<u>NHS</u>
					4.1	N
					<u>Truck Pct</u>	<u>NHS</u>
					0.27	2,726
					<u>Truck Pct</u>	<u>NHS</u>
					5.5	N

**FY 2024-2029 Rebuild Illinois
Highway Improvement Program
District 6
State Highways**

Route / Street	Location	Improvements	Est. Cost	County	MYP Years	
		TAMP Category			Past	Current
ILL 29	N OF FISHER RD S OF CANTRALL TO 0.1 MI S OF ANDREW RD (INCL INT AT ANDREW RD)	LAND ACQUISITION	\$500,000	SANGAMON	10	2024
		REHABILITATION - PAVEMENTS				
ILL 29	0.1 MI S OF ANDREW RD TO ESTILL DR 1.6 MI N OF ILL 4 IN SPRINGFIELD	CRACK & JOINT SEALING	\$50,000	SANGAMON	2	2024
		PRESERVATION - PAVEMENTS				
ILL 29	AT SANGAMON RIVER 2.7 MI N OF ILL 4 (VETERANS PKWY) N OF SPRINGFIELD	BRIDGE DECK OVERLAY BRIDGE JOINT REPLACE/REPAIR	\$3,200,000	SANGAMON	2	2025-2029
		PRESERVATION - BRIDGES				
ILL 29 SANGAMON AVE	AT DIRKSEN PKWY IN SPRINGFIELD	INTERSECTION RECONSTN LEFT TURN LANES TRAF SIGNAL REPLACEMENT BIKEWAY ADA IMPROVEMENTS	\$16,500,000	SANGAMON	5	2025-2029
		SAFETY				

**FY 2024-2029 Rebuild Illinois
Highway Improvement Program
District 6
State Highways**

Route / Street	Location	Improvements	Est. Cost	County	MYP Years	
		TAMP Category			Past	Current
ILL 29 DIRKSEN PKWY	0.2 MI S OF CLEAR LAKE AVE TO 0.1 MI S OF S GRAND AVE IN SPRINGFIELD Miles = 1.07	DESIGNED OVERLAY	\$3,300,000	SANGAMON	8	2025-2029
		REHABILITATION - PAVEMENTS				
Roadway Information						
<u>Miles</u>	<u>AADT</u>	<u>Truck Pct</u>	<u>NHS</u>			
0.88	17,452	7.4	Y			
0.11	13,100	7.4	Y			
ILL 29	0.2 MI SE OF JOHNS ST TO 0.2 MI S OF CARDINAL HILL RD IN ROCHESTER Miles = 0.51	DESIGNED OVERLAY ADA IMPROVEMENTS	\$1,500,000	SANGAMON	5	2025-2029
		REHABILITATION - PAVEMENTS				
Roadway Information						
<u>Miles</u>	<u>AADT</u>	<u>Truck Pct</u>	<u>NHS</u>			
0.45	8,258	9.9	Y			
0.06	7,900	9.5	Y			
ILL 29	0.2 MI S OF ILL 104 TO S OF JOHN ST IN TAYLORVILLE Miles = 1.04	DESIGNED OVERLAY ADA IMPROVEMENTS	\$2,200,000	CHRISTIAN	5	2025-2029
		REHABILITATION - PAVEMENTS				
Roadway Information						
<u>Miles</u>	<u>AADT</u>	<u>Truck Pct</u>	<u>NHS</u>			
1.04	12,838	4.8	Y			
ILL 29	AT CHENEY ST, BIDWELL ST & WILSON ST IN TAYLORVILLE	TRAF SIGNAL REPLACEMENT TRAF SIGNAL MODERNIZATION ADA IMPROVEMENTS	\$1,300,000	CHRISTIAN	2	2025-2029
		MISCELLANEOUS IMPROVEMENTS				
ILL 29	S OF JOHN ST TO W OF MCADAM DR IN TAYLORVILLE Miles = 1.09	RECONSTRUCTION ADA IMPROVEMENTS	\$7,600,000	CHRISTIAN	2	2025-2029
		RECONSTRUCTION - PAVEMENTS				
Roadway Information						
<u>Miles</u>	<u>AADT</u>	<u>Truck Pct</u>	<u>NHS</u>			
1.09	11,657	6.7	Y			

**FY 2024-2029 Rebuild Illinois
Highway Improvement Program
District 6
State Highways**

Route / Street	Location	Improvements	Est. Cost	County	MYP Years		
		TAMP Category			Past	Current	
ILL 29	AT SPRESSER ST / PARK ST, WALNUT ST & CHEROKEE ST IN TAYLORVILLE	TRAF SIGNAL REPLACEMENT ADA IMPROVEMENTS	\$1,400,000	CHRISTIAN	2	2025-2029	
		MISCELLANEOUS IMPROVEMENTS					
ILL 29	W OF MAIN CROSS ST IN TAYLORVILLE TO S OF VELMA RD S OF TAYLORVILLE Miles = 3.57	DESIGNED OVERLAY	\$3,400,000	CHRISTIAN	3	2025-2029	
		REHABILITATION - PAVEMENTS					
Roadway Information							
<u>Miles</u>	<u>AADT</u>	<u>Truck Pct</u>	<u>NHS</u>				
3.57	6,004	7.0	Y				
ILL 29	AT DITCH 0.2 MI S OF TR 255 (800 N) S OF OWANECO	CULVERT REPLACEMENT	\$570,000	CHRISTIAN	1	2025-2029	
		MISCELLANEOUS IMPROVEMENTS					
ILL 29	LOCUST CREEK TRIB 0.3 MI SE OF 700N RD SE OF MILLERSVILLE	BRIDGE REPLACEMENT	\$2,000,000	CHRISTIAN	9	2024	
		RECONSTRUCTION - BRIDGES					
				Structure Information			
				<u>Str Number</u>	<u>AADT</u>	<u>Truck Pct</u>	<u>NHS</u>
				0110012	4,300	11	Y
ILL 48	AT S FORK SANGAMON RIVER 1.7 MI SW OF OLD ILL 48 (SPRESSER ST) SW OF TAYLORVILLE	BRIDGE DECK OVERLAY BRIDGE JOINT REPLACE/REPAIR	\$1,800,000	CHRISTIAN	2	2024	
		PRESERVATION - BRIDGES					

**FY 2024-2029 Rebuild Illinois
Highway Improvement Program
District 6
State Highways**

Route / Street	Location	Improvements TAMP Category	Est. Cost	County	MYP Years	
					Past	Current
ILL 54	DEWITT CO LINE TO 0.1 MI S OF TR 197A (700TH ST) E OF MT PULASKI Miles = 6.94	DESIGNED OVERLAY ADA IMPROVEMENTS REHABILITATION - PAVEMENTS	\$4,700,000	LOGAN	1	2025-2029
Roadway Information						
<u>Miles</u>	<u>AADT</u>	<u>Truck Pct</u>	<u>NHS</u>			
6.94	1,058	15.4	N			
ILL 54	0.1 MI S OF TR 197A (700TH ST) E OF MT PULASKI TO N OF ILL 121 Miles = 1.43	DESIGNED OVERLAY REHABILITATION - PAVEMENTS	\$1,100,000	LOGAN	10	2025-2029
Roadway Information						
<u>Miles</u>	<u>AADT</u>	<u>Truck Pct</u>	<u>NHS</u>			
1.43	1,200	14.2	N			
ILL 54	AT MCDONALD ST SE OF MT PULASKI MCDONALD ST	INTERSECTION IMPROVEMENT LEFT TURN LANES RIGHT TURN LANE SAFETY	\$500,000	LOGAN	13	2025-2029
ILL 54	WOLF CREEK 1.6 MI E OF BARCLAY Miles = 0.26	CULVERT REPLACEMENT VERTICAL REALIGNMENT RECONSTRUCTION - BRIDGES	\$3,500,000	SANGAMON	19	2025-2029
Structure Information						
<u>Str Number</u>	<u>AADT</u>	<u>Truck Pct</u>	<u>NHS</u>			
0842002	2,350	8	N			
ILL 54	0.1 MI W OF PRAIRIE SCHOOL RD TO N OF BISSELL RD IN SPRINGFIELD Miles = 5.42	DESIGNED OVERLAY NEW SHOULDERS ADA IMPROVEMENTS REHABILITATION - PAVEMENTS	\$4,700,000	SANGAMON	5	2025-2029
Roadway Information						
<u>Miles</u>	<u>AADT</u>	<u>Truck Pct</u>	<u>NHS</u>			
1.14	2,350	8.9	N			
4.28	4,714	6.2	N			

**FY 2024-2029 Rebuild Illinois
Highway Improvement Program
District 6
State Highways**

Route / Street	Location	Improvements TAMP Category	Est. Cost	County	MYP Years	
					Past	Current
ILL 54	AT DITCH 0.1 MI SW OF TR 438A (TAFT RD) NE OF SPAULDING; AT DITCH 0.8 MI & 0.2 MI NE OF TR 137D (BISELL RD) NE OF SPRINGFIELD	CULVERT REHABILITATION MISCELLANEOUS	\$215,000	SANGAMON	1	2025-2029
		MISCELLANEOUS IMPROVEMENTS				
ILL 54	AT MAIN ST IN SPAULDING	INTERSECTION RECONSTN LEFT TURN LANES TRAF SIGNAL INSTALLATION RR INTERCONNECT	\$3,300,000	SANGAMON	5	2025-2029
		SAFETY				
ILL 54	AT MAIN ST IN SPAULDING	RR ENGINEERING RR FLAGGER	\$200,000	SANGAMON	1	2024
		SAFETY				
ILL 54	AT MAIN ST IN SPAULDING	LAND ACQUISITION	\$100,000	SANGAMON	5	2025-2029
		SAFETY				
ILL 57	0.4 MI N TO 0.7 MI S OF MILL CREEK N OF MARBLEHEAD Miles = 1.11	RELOCATION	\$8,600,000	ADAMS	1	2025-2029
		INITIAL CONSTRUCTION - PAVEMENTS				

**FY 2024-2029 Rebuild Illinois
Highway Improvement Program
District 6
State Highways**

Route / Street	Location	Improvements	Est. Cost	County	MYP Years	
		TAMP Category			Past	Current
ILL 57	0.4 MI N TO 0.7 MI S OF MILL CREEK N OF MARBLEHEAD	UTILITY ADJUSTMENT	\$450,000	ADAMS	1	2025-2029
		INITIAL CONSTRUCTION - PAVEMENTS				
ILL 57	MILL CREEK AT MARBLEHEAD	BRIDGE REPLACEMENT	\$6,700,000	ADAMS	8	2025-2029
		RECONSTRUCTION - BRIDGES				
						Structure Information
						<u>Str Number</u> <u>AADT</u> <u>Truck Pct</u> <u>NHS</u>
						0010015 4,150 17 Y
ILL 57	MILL CREEK AT MARBLEHEAD	P.E. (PHASE I) P.E. (PHASE II) P.E. (CONSULTANT PLANS)	\$1,000,000	ADAMS	1	2024
		RECONSTRUCTION - BRIDGES				
ILL 57	0.3 MI S OF MILL CREEK AT MARBLEHEAD TO 0.2 MI SE OF I-172 Miles = 4.81	STANDARD OVERLAY COLD MILLING PATCHING	\$2,500,000	ADAMS	2	2025-2029
		REHABILITATION - PAVEMENTS				
Roadway Information						
	<u>Miles</u>	<u>AADT</u>	<u>Truck Pct</u>	<u>NHS</u>		
	4.64	4,086	19.9	Y		
	0.14	1,100	16.4	Y		
	0.03	1,100	16.4	N		

**FY 2024-2029 Rebuild Illinois
Highway Improvement Program
District 6
State Highways**

Route / Street	Location	Improvements	Est. Cost	County	MYP Years	
		TAMP Category			Past	Current
ILL 57	HARKNESS CREEK AT BLUFF HALL	BRIDGE REPLACEMENT	\$2,100,000	ADAMS	5	2025-2029
		RECONSTRUCTION - BRIDGES			Structure Information	
					<u>Str Number</u>	<u>AADT</u>
					0010016	4,000
					<u>Truck Pct</u>	<u>NHS</u>
					18	Y
ILL 61	FLOUR CREEK 2.8 MI E OF ILL 94	BRIDGE REPLACEMENT	\$2,100,000	HANCOCK	5	2025-2029
		RECONSTRUCTION - BRIDGES			Structure Information	
					<u>Str Number</u>	<u>AADT</u>
					0340006	1,350
					<u>Truck Pct</u>	<u>NHS</u>
					14	N
ILL 61 ILL 94	BIG NECK CREEK 0.5 MI N ILL 94	BRIDGE REPLACEMENT	\$1,900,000	ADAMS	5	2025-2029
		RECONSTRUCTION - BRIDGES			Structure Information	
					<u>Str Number</u>	<u>AADT</u>
					0010002	750
					<u>Truck Pct</u>	<u>NHS</u>
					16	N
ILL 61	BIG NECK CREEK 0.1 MI W OF ILL 94	BRIDGE REPLACEMENT	\$1,800,000	ADAMS	8	2025-2029
		RECONSTRUCTION - BRIDGES			Structure Information	
					<u>Str Number</u>	<u>AADT</u>
					0010003	625
					<u>Truck Pct</u>	<u>NHS</u>
					7	N

**FY 2024-2029 Rebuild Illinois
Highway Improvement Program
District 6
State Highways**

Route / Street	Location	Improvements	Est. Cost	County	MYP Years	
		TAMP Category			Past	Current
ILL 78	S OF ILLINOIS ST TO 0.1 MI N OF IM RR IN HAVANA Miles = 0.82	STANDARD OVERLAY CURB AND GUTTER ADA IMPROVEMENTS	\$1,100,000	MASON	5	2025-2029
		REHABILITATION - PAVEMENTS				
Roadway Information						
<u>Miles</u>	<u>AADT</u>	<u>Truck Pct</u>	<u>NHS</u>			
0.82	2,894	11.9	N			
ILL 78	SNAKE CREEK 3.4 MI N OF JACKSONVILLE NCL	BRIDGE REPLACEMENT	\$2,200,000	MORGAN	5	2025-2029
		RECONSTRUCTION - BRIDGES				
		Structure Information				
		<u>Str Number</u>	<u>AADT</u>	<u>Truck Pct</u>	<u>NHS</u>	
		0690004	2,550	11	N	
ILL 78	0.1 MI N OF OAK ST TO ILL 104 IN JACKSONVILLE Miles = 3.26	DESIGNED OVERLAY ADA IMPROVEMENTS	\$3,500,000	MORGAN	5	2025-2029
		REHABILITATION - PAVEMENTS				
Roadway Information						
<u>Miles</u>	<u>AADT</u>	<u>Truck Pct</u>	<u>NHS</u>			
3.26	4,179	9.5	N			
ILL 94	AT DITCH 0.3 MI N OF TR 123 (2100N) N OF CARTHAGE	CULVERT REPLACEMENT	\$500,000	HANCOCK	1	2025-2029
		MISCELLANEOUS IMPROVEMENTS				
ILL 94	SHORT CREEK 3 MI N OF US 136 N OF CARTHAGE	BRIDGE (NEW)	\$1,800,000	HANCOCK	5	2024
		INITIAL CONSTRUCTION - BRIDGES				

**FY 2024-2029 Rebuild Illinois
Highway Improvement Program
District 6
State Highways**

Route / Street	Location	Improvements	Est. Cost	County	MYP Years	
		TAMP Category			Past	Current
ILL 94	ILL 61/94 INT 6.3 MI S OF BOWEN TO 3.7 MI N OF US 24 Miles = 5.24	DESIGNED OVERLAY	\$3,200,000	ADAMS	2	2025-2029
Roadway Information		REHABILITATION - PAVEMENTS				
<u>Miles</u>	<u>AADT</u>	<u>Truck Pct</u>	<u>NHS</u>			
5.24	850	18.8	N			
ILL 96	0.1 MI SW OF MEADOW ST IN NIOTA TO 0.1 MI N OF CH 24 (CONNABLE RD) 3 MI E OF NAUVOO ECL Miles = 4.46	DESIGNED OVERLAY	\$3,000,000	HANCOCK	4	2025-2029
Roadway Information		REHABILITATION - PAVEMENTS				
<u>Miles</u>	<u>AADT</u>	<u>Truck Pct</u>	<u>NHS</u>			
4.46	1,750	3.1	N			
ILL 96	0.1 MI N OF CH 24 (CONNABLE RD) 3 MI E OF NAUVOO ECL TO W OF WINCHESTER ST IN NAUVOO Miles = 3.33	DESIGNED OVERLAY	\$2,200,000	HANCOCK	1	2025-2029
GREAT RIVER RD						
Roadway Information		REHABILITATION - PAVEMENTS				
<u>Miles</u>	<u>AADT</u>	<u>Truck Pct</u>	<u>NHS</u>			
3.33	1,351	8.2	N			
ILL 96	US 24 TO 0.1 MI N OF KOCHS LN IN QUINCY Miles = 2.45	DESIGNED OVERLAY NEW SHOULDERS COLD MILLING CULVERT EXTENSION	\$3,900,000	ADAMS	7	2025-2029
Roadway Information		REHABILITATION - PAVEMENTS				
<u>Miles</u>	<u>AADT</u>	<u>Truck Pct</u>	<u>NHS</u>			
0.42	3,050	4.6	N			
0.68	3,209	7.1	N			
1.35	4,764	8.1	N			

**FY 2024-2029 Rebuild Illinois
Highway Improvement Program
District 6
State Highways**

Route / Street	Location	Improvements TAMP Category	Est. Cost	County	MYP Years	
					Past	Current
ILL 96	US 24 TO N OF KOCHS LN IN QUINCY	UTILITY ADJUSTMENT	\$750,000	ADAMS	5	2024
		REHABILITATION - PAVEMENTS				
ILL 96	DITCH 1 MI N OF KOCHS LN N OF QUINCY	UTILITY ADJUSTMENT	\$400,000	ADAMS	1	2024
		MISCELLANEOUS IMPROVEMENTS				
ILL 96	N OF KOCHS LN TO LOCUST ST IN QUINCY Miles = 1.12	STANDARD OVERLAY ADA IMPROVEMENTS	\$1,500,000	ADAMS	5	2025-2029
		REHABILITATION - PAVEMENTS				
Roadway Information						
<u>Miles</u>	<u>AADT</u>	<u>Truck Pct</u>	<u>NHS</u>			
1.12	6,367	8.5	N			
ILL 96	LOCUST ST TO N OF VERMONT ST IN QUINCY Miles = 1.09	DESIGNED OVERLAY ADA IMPROVEMENTS	\$1,800,000	ADAMS	5	2025-2029
		REHABILITATION - PAVEMENTS				
Roadway Information						
<u>Miles</u>	<u>AADT</u>	<u>Truck Pct</u>	<u>NHS</u>			
1.09	8,389	4.6	N			
ILL 96	VERMONT ST TO S OF ALDO BLVD IN QUINCY Miles = 0.49	RECONSTRUCTION ADA IMPROVEMENTS	\$3,400,000	ADAMS	9	2025-2029
		RECONSTRUCTION - PAVEMENTS				
Roadway Information						
<u>Miles</u>	<u>AADT</u>	<u>Truck Pct</u>	<u>NHS</u>			
0.49	9,405	3.0	N			

**FY 2024-2029 Rebuild Illinois
Highway Improvement Program
District 6
State Highways**

Route / Street	Location	Improvements	Est. Cost	County	MYP Years	
		TAMP Category			Past	Current
ILL 96	S OF ALDO BLVD TO 0.1 MI S OF STATE ST IN QUINCY Miles = 1.39	DESIGNED OVERLAY BI-DIRECT LEFT TURN LANE ADA IMPROVEMENTS	\$3,800,000	ADAMS	2	2025-2029
		REHABILITATION - PAVEMENTS				
Roadway Information						
<u>Miles</u>	<u>AADT</u>	<u>Truck Pct</u>	<u>NHS</u>			
1.12	10,272	3.4	N			
0.13	9,377	4.1	N			
0.14	11,050	4.0	N			
<hr/>						
ILL 96	AT 24TH & STATE ST, AT 30TH ST & AT STATE & 36TH ST IN QUINCY	TRAF SIGNAL REPLACEMENT ADA IMPROVEMENTS	\$1,300,000	ADAMS	2	2025-2029
		MISCELLANEOUS IMPROVEMENTS				
<hr/>						
ILL 96	0.1 MI S OF STATE ST IN QUINCY TO 0.2 MI E OF 36TH ST S OF QUINCY Miles = 2.39	DESIGNED OVERLAY BI-DIRECT LEFT TURN LANE NEW SHOULDERS CURB AND GUTTER BRIDGE NEW DECK BRIDGE WIDENING SIDEWALKS COLD MILLING ADA IMPROVEMENTS	\$7,800,000	ADAMS	5	2025-2029
		REHABILITATION - PAVEMENTS				
Roadway Information				Structure Information		
<u>Miles</u>	<u>AADT</u>	<u>Truck Pct</u>	<u>NHS</u>	<u>Str Number</u>	<u>AADT</u>	<u>Truck Pct</u> <u>NHS</u>
1.90	7,644	3.5	N	0010503	10,100	2 N
0.22	5,500	4.6	N			

**FY 2024-2029 Rebuild Illinois
Highway Improvement Program
District 6
State Highways**

Route / Street	Location	Improvements	Est. Cost	County	MYP Years	
		TAMP Category			Past	Current
ILL 96	0.1 MI S OF STATE ST IN QUINCY TO 0.2 MI E OF 36TH ST S OF QUINCY	LAND ACQUISITION	\$750,000	ADAMS	1	2025-2029
		REHABILITATION - PAVEMENTS				
ILL 96	0.1 MI S OF STATE ST IN QUINCY TO 0.2 MI E OF 36TH ST S OF QUINCY	UTILITY ADJUSTMENT	\$400,000	ADAMS	1	2025-2029
		REHABILITATION - PAVEMENTS				
ILL 96	0.2 MI E OF 36TH ST TO MILL CREEK 0.3 MI S OF I-172 S OF QUINCY Miles = 2.20	DESIGNED OVERLAY NEW SHOULDERS CULVERT REPLACEMENT	\$4,500,000	ADAMS	1	2025-2029
		REHABILITATION - PAVEMENTS				
Roadway Information						
<u>Miles</u>	<u>AADT</u>	<u>Truck Pct</u>	<u>NHS</u>			
2.20	5,180	6.3	N			
ILL 96	0.2 MI E OF 36TH ST TO MILL CREEK 0.3 MI S OF I-172 S OF QUINCY	LAND ACQUISITION	\$600,000	ADAMS	1	2025-2029
		REHABILITATION - PAVEMENTS				

**FY 2024-2029 Rebuild Illinois
Highway Improvement Program
District 6
State Highways**

Route / Street	Location	Improvements	Est. Cost	County	MYP Years	
		TAMP Category			Past	Current
ILL 96	0.2 MI E OF 36TH ST TO MILL CREEK 0.3 MI S OF I-172 S OF QUINCY	UTILITY ADJUSTMENT	\$300,000	ADAMS	1	2025-2029
		REHABILITATION - PAVEMENTS				
ILL 96	AT HADLEY CREEK 0.7 MI S OF ILL 106 JCT IN KINDERHOOK	BRIDGE DECK OVERLAY BRIDGE DECK REPAIRS BRIDGE JOINT REPLACE/REPAIR BRIDGE REPAIR MISCELLANEOUS	\$1,200,000	PIKE	2	2024
		PRESERVATION - BRIDGES				
ILL 97 ILL 123	ILL 97: 0.1 MI NW OF WARING ST S OF ATTERBERRY TO C&IM RR IN PETERSBURG; ILL 123: C&IM RR IN PETERSBURG TO SANGAMON RIVER BRIDGE E OF PETERSBURG Miles = 3.60	STANDARD OVERLAY NEW SHOULDERS COLD MILLING PATCHING CULVERT REPAIR ADA IMPROVEMENTS	\$2,100,000	MENARD	7	2024
		REHABILITATION - PAVEMENTS				
Roadway Information						
<u>Miles</u>	<u>AADT</u>	<u>Truck Pct</u>	<u>NHS</u>			
3.30	2,370	10.7	N			
0.30	6,100	4.6	N			

**FY 2024-2029 Rebuild Illinois
Highway Improvement Program
District 6
State Highways**

Route / Street	Location	Improvements TAMP Category	Est. Cost	County	MYP Years	
					Past	Current
ILL 97	OVER C&IM RR IN PETERSBURG <i>ILLINOIS SPECIAL BRIDGE PROGRAM PROJECT.</i>	BRIDGE DECK OVERLAY BRIDGE JOINT REPLACE/REPAIR MISCELLANEOUS BRIDGE REPAIR PRESERVATION - BRIDGES	\$1,100,000	MENARD	2	2024

ILL 97 ILL 123 7TH ST	ILL 97: C&IM RR TO S OF ANTLE ST IN PETERSBURG; ILL 97/123: N OF JEFFERSON ST IN PETERSBURG TO 0.1 MI N OF NORTH SHORE DR 0.9 MI S OF PETERSBURG; 7TH ST: ILL 97 TO 0.1 MI S IN PETERSBURG Miles = 1.92	STANDARD OVERLAY DESIGNED OVERLAY HORIZONTAL REALIGNMENT NEW SHOULDERS CULVERT EXTENSION INTERSECTION RECONSTN COLD MILLING PATCHING SIDEWALKS ADA IMPROVEMENTS CULVERT REMOVAL REHABILITATION - PAVEMENTS	\$4,600,000	MENARD	14	2024
-----------------------------	--	---	-------------	--------	----	------

Roadway Information

Miles	AADT	Truck Pct	NHS
0.64	3,400	8.4	N
1.19	4,926	4.8	N

Structure Information

Str Number	AADT	Truck Pct	NHS
0652008	4,750	4	N

ILL 97 ILL 123	ILL 97: S OF ANTLE ST TO ILL 123 (SANGAMON ST); ILL 97/123: ILL 123 (SANGAMON ST) TO N OF JEFFERSON ST; ILL 123: ILL 97 (6TH ST) TO C&IM RR (ALL IN PETERSBURG) Miles = 0.77	RECONSTRUCTION ADA IMPROVEMENTS TRAF SIGNAL REPLACEMENT INTERSECTION RECONSTN PARKING IMPROVEMENT RECONSTRUCTION - PAVEMENTS	\$5,400,000	MENARD	2	2024
-------------------	--	---	-------------	--------	---	------

Roadway Information

Miles	AADT	Truck Pct	NHS
0.65	5,512	4.4	N
0.12	6,100	4.6	N

**FY 2024-2029 Rebuild Illinois
Highway Improvement Program
District 6
State Highways**

Route / Street	Location	Improvements	Est. Cost	County	MYP Years	
					Past	Current
ILL 97 ILL 123	0.1 MI N OF N SHORE DR TO 0.3 MI N OF BOY SCOUT RD & AT DITCH 0.4 MI S OF BOY SCOUT RD Miles = 1.86	STANDARD OVERLAY MISCELLANEOUS CULVERT EXTENSION COLD MILLING	\$2,900,000	MENARD	5	2024
		REHABILITATION - PAVEMENTS				
Roadway Information						
<u>Miles</u>	<u>AADT</u>	<u>Truck Pct</u>	<u>NHS</u>			
1.86	4,566	6.9	N			
ILL 97	MENARD CO LINE TO N OF ILL 125 Miles = 5.06	DESIGNED OVERLAY STANDARD OVERLAY COLD MILLING MISCELLANEOUS	\$5,000,000	SANGAMON	5	2024
		REHABILITATION - PAVEMENTS				
Roadway Information						
<u>Miles</u>	<u>AADT</u>	<u>Truck Pct</u>	<u>NHS</u>			
4.62	4,127	3.2	N			
0.44	4,300	2.3	N			
ILL 97	RICHLAND CREEK 0.8 MI N OF ILL 125	BRIDGE DECK OVERLAY BRIDGE REPAIR MISCELLANEOUS	\$500,000	SANGAMON	4	2024
		PRESERVATION - BRIDGES				

**FY 2024-2029 Rebuild Illinois
Highway Improvement Program
District 6
State Highways**

Route / Street	Location	Improvements	Est. Cost	County	MYP Years	
		TAMP Category			Past	Current
ILL 97 ILL 125	0.5 MI W OF ILL 97/125 JCT TO OLD COVERED BRIDGE LN Miles = 2.19	RECONSTRUCTION BRIDGE REPLACEMENT INTERSECTION RECONSTN	\$21,500,000	SANGAMON	5	2025-2029
		RECONSTRUCTION - PAVEMENTS				
Roadway Information				Structure Information		
<u>Miles</u>	<u>AADT</u>	<u>Truck Pct</u>	<u>NHS</u>	<u>Str Number</u>	<u>AADT</u>	<u>Truck Pct</u> <u>NHS</u>
2.19	9,182	4.2	N	0840046	9,850	4 N
ILL 97 ILL 125	0.5 MI W OF ILL 97/125 JCT TO OLD COVERED BRIDGE LN Miles = 0.01	ADDITIONAL LANES BRIDGE (NEW)	\$15,500,000	SANGAMON	5	2025-2029
		INITIAL CONSTRUCTION - PAVEMENTS				
ILL 97 ILL 125	0.5 MI W OF ILL 97/125 JCT TO OLD COVERED BRIDGE LN	UTILITY ADJUSTMENT	\$2,150,000	SANGAMON	5	2025-2029
		RECONSTRUCTION - PAVEMENTS				
ILL 97 ILL 125 JEFFERSON ST	0.5 MI W OF ILL 97/125 JCT TO 0.1 MI W OF ILL 4 IN SPRINGFIELD	CONSTRUCTION ENGINEERING	\$2,500,000	SANGAMON	5	2024
		RECONSTRUCTION - PAVEMENTS				

**FY 2024-2029 Rebuild Illinois
Highway Improvement Program
District 6
State Highways**

Route / Street	Location	Improvements	Est. Cost	County	MYP Years	
		TAMP Category			Past	Current
ILL 97	E OF LINCOLN TRAIL / N OLD COVERED BRIDGE LN TO 0.1 MI W OF N KOKE MILL RD IN SPRINGFIELD Miles = 2.33	NEW CONSTRUCTION TRAF SIGNAL INSTALLATION LIGHTING CULVERT (NEW)	\$26,500,000	SANGAMON	1	2024
		INITIAL CONSTRUCTION - PAVEMENTS				
ILL 97	0.1 MI W OF N KOKE MILL RD TO 0.1 MI W OF ILL 4 IN SPRINGFIELD Miles = 0.72	RECONSTRUCTION PEDESTRIAN OVERPASS BRIDGE REMOVAL/DEMOLITION	\$5,100,000	SANGAMON	5	2024
		RECONSTRUCTION - PAVEMENTS				
Roadway Information						
<u>Miles</u>	<u>AADT</u>	<u>Truck Pct</u>	<u>NHS</u>			
0.72	9,873	4.1	N			
ILL 97	0.1 MI W OF N KOKE MILL RD TO 0.2 MI W OF ILL 4 IN SPRINGFIELD Miles = 0.01	ADDITIONAL LANES NOISE BARRIERS LIGHTING	\$6,400,000	SANGAMON	5	2024
		INITIAL CONSTRUCTION - PAVEMENTS				
ILL 97	AT SPRING CREEK 0.1 MI E OF ILL 4 IN SPRINGFIELD JEFFERSON ST	BRIDGE NEW DECK	\$4,400,000	SANGAMON	1	2025-2029
		REHABILITATION - BRIDGES				
		Structure Information				
		<u>Str Number</u>	<u>AADT</u>	<u>Truck Pct</u>	<u>NHS</u>	
		0840180	13,600	2	Y	

**FY 2024-2029 Rebuild Illinois
Highway Improvement Program
District 6
State Highways**

Route / Street	Location	Improvements	Est. Cost	County	MYP Years	
		TAMP Category			Past	Current
ILL 99	0.3 MI N OF NCL OF MOUNT STERLING TO US 24 IN MOUNT STERLING Miles = 1.00	SMART OVERLAY	\$570,000	BROWN	2	2025-2029
		PRESERVATION - PAVEMENTS				
ILL 99 US 24	AT CROSS ST & PITTSFIELD RD IN MOUNT STERLING	TRAF SIGNAL REPLACEMENT ADA IMPROVEMENTS	\$750,000	BROWN	2	2025-2029
		MISCELLANEOUS IMPROVEMENTS				
ILL 99	US 24 IN MOUNT STERLING TO 1.6 MI S OF ILL 107 Miles = 2.28	STANDARD OVERLAY BI-DIRECT LEFT TURN LANE CURB AND GUTTER NEW SHOULDERS	\$3,300,000	BROWN	2	2025-2029
		REHABILITATION - PAVEMENTS				
Roadway Information						
<u>Miles</u>	<u>AADT</u>	<u>Truck Pct</u>	<u>NHS</u>			
1.57	3,500	13.0	N			
0.71	5,896	11.7	N			
ILL 99	S OF VERSAILLES NCL TO MCKEE DRAINAGE DITCH 0.1 MI N OF ILL 104 Miles = 6.40	DESIGNED OVERLAY MISCELLANEOUS STANDARD OVERLAY ADA IMPROVEMENTS PARKING IMPROVEMENT	\$5,200,000	BROWN PIKE	7	2025-2029
		REHABILITATION - PAVEMENTS				
Roadway Information						
<u>Miles</u>	<u>AADT</u>	<u>Truck Pct</u>	<u>NHS</u>			
5.69	2,003	22.4	N			
0.71	1,900	15.8	N			

**FY 2024-2029 Rebuild Illinois
Highway Improvement Program
District 6
State Highways**

Route / Street	Location	Improvements TAMP Category	Est. Cost	County	MYP Years	
					Past	Current
ILL 99 ILL 106	ILL 99: DITCH 2 MI & 3.3 MI SW OF VERSAILLES SCL; ILL 106: DITCH 6.2 MI SE OF BARRY ECL <i>BRIDGE BUNDLING PROJECT</i>	BRIDGE REPLACEMENT RECONSTRUCTION - BRIDGES	\$5,300,000	BROWN PIKE	2	2025-2029
				Structure Information		
				<u>Str Number</u>	<u>AADT</u>	<u>Truck Pct</u> <u>NHS</u>
				0050003	1,950	22 N
				0050004	1,950	22 N
				0750009	1,750	8 N
ILL 99 ILL 106	ILL 99: DITCH 2 MI & 3.3 MI SW OF VERSAILLES SCL; ILL 106: DITCH 6.2 MI SE OF BARRY ECL <i>BRIDGE BUNDLING PROJECT</i>	LAND ACQUISITION RECONSTRUCTION - BRIDGES	\$180,000	BROWN PIKE	2	2025-2029
ILL 99	DITCH 2.1 MI N OF PIKE CO LINE	CULVERT REPLACEMENT MISCELLANEOUS IMPROVEMENTS	\$600,000	BROWN	5	2025-2029
ILL 99	AT MCGEE DRAINAGE DITCH 0.1 MI N OF ILL 104	BRIDGE DECK OVERLAY BRIDGE PAINTING BRIDGE REPAIR BRIDGE JOINT REPLACE/REPAIR MISCELLANEOUS PRESERVATION - BRIDGES	\$500,000	PIKE	2	2025-2029

**FY 2024-2029 Rebuild Illinois
Highway Improvement Program
District 6
State Highways**

Route / Street	Location	Improvements	Est. Cost	County	MYP Years	
		TAMP Category			Past	Current
ILL 100	ILLINOIS RIVER TRIB 0.7 MI, 1.1 MI & 3.7 MI E OF WALNUT ST IN BROWNING	BRIDGE REPLACEMENT	\$3,800,000	SCHUYLER	6	2024
		RECONSTRUCTION - BRIDGES				
				Structure Information		
				<u>Str Number</u>	<u>AADT</u>	<u>Truck Pct</u> <u>NHS</u>
				0850008	575	24 N
				0850010	575	24 N
				0850011	575	24 N
ILL 100	0.9 MI S OF OAK ST IN MILTON TO 0.5 MI W OF PEARL Miles = 5.92	DESIGNED OVERLAY	\$3,900,000	PIKE	1	2025-2029
		REHABILITATION - PAVEMENTS				
Roadway Information						
<u>Miles</u>	<u>AADT</u>	<u>Truck Pct</u>	<u>NHS</u>			
5.92	657	13.7	N			
ILL 101	0.2 MI W OF FREEMAN MINE RD TO US 67 Miles = 5.71	STANDARD OVERLAY COLD MILLING PATCHING ADA IMPROVEMENTS	\$3,000,000	SCHUYLER	6	2024
		REHABILITATION - PAVEMENTS				
Roadway Information						
<u>Miles</u>	<u>AADT</u>	<u>Truck Pct</u>	<u>NHS</u>			
5.71	444	18.5	N			
ILL 103	0.1 MI E OF US 24 TO 1.7 MI W OF US 67 Miles = 7.29	STANDARD OVERLAY DESIGNED OVERLAY MISCELLANEOUS SLOPE STABILIZATION COLD MILLING	\$10,100,000	SCHUYLER	6	2024
		REHABILITATION - PAVEMENTS				
Roadway Information						
<u>Miles</u>	<u>AADT</u>	<u>Truck Pct</u>	<u>NHS</u>			
7.29	1,386	9.9	N			

**FY 2024-2029 Rebuild Illinois
Highway Improvement Program
District 6
State Highways**

Route / Street	Location	Improvements TAMP Category	Est. Cost	County	MYP Years	
					Past	Current
ILL 103	AT TOWN BRANCH 1.3 MI E OF US 24	BRIDGE DECK OVERLAY BRIDGE PAINTING BRIDGE REPAIR BRIDGE JOINT REPLACE/REPAIR PRESERVATION - BRIDGES	\$300,000	SCHUYLER	2	2024
ILL 103	COAL CREEK DITCH 0.5 MI W OF US 67	BRIDGE REPLACEMENT RECONSTRUCTION - BRIDGES	\$1,900,000	SCHUYLER	1	2025-2029
				Structure Information <u>Str Number</u> <u>AADT</u> <u>Truck Pct</u> <u>NHS</u> 0850027 1,400 10 N		
ILL 104	W OF 12TH ST TO W OF 38TH ST IN QUINCY Miles = 2.22	DESIGNED OVERLAY INTERSECTION IMPROVEMENT COLD MILLING ADA IMPROVEMENTS PATCHING REHABILITATION - PAVEMENTS	\$4,700,000	ADAMS	7	2025-2029
				Roadway Information <u>Miles</u> <u>AADT</u> <u>Truck Pct</u> <u>NHS</u> 2.22 22,682 3.3 Y		
ILL 104	W OF 12TH ST TO W OF 38TH ST IN QUINCY (TRAFFIC SIGNALS)	TRAF SIGNAL REPLACEMENT ADA IMPROVEMENTS MISCELLANEOUS IMPROVEMENTS	\$3,200,000	ADAMS	2	2025-2029

**FY 2024-2029 Rebuild Illinois
Highway Improvement Program
District 6
State Highways**

Route / Street	Location	Improvements	Est. Cost	County	MYP Years	
		TAMP Category			Past	Current
ILL 104	W OF 38TH ST IN QUINCY TO 0.4 MI E OF I-172 Miles = 1.97	DESIGNED OVERLAY ADA IMPROVEMENTS	\$4,800,000	ADAMS	2	2025-2029
		REHABILITATION - PAVEMENTS				
Roadway Information						
<u>Miles</u>	<u>AADT</u>	<u>Truck Pct</u>	<u>NHS</u>			
1.76	18,243	4.2	Y			
0.21	10,400	5.8	N			
ILL 104	W OF 38TH ST IN QUINCY TO 0.4 MI E OF I-172 (TRAFFIC SIGNALS)	TRAF SIGNAL REPLACEMENT TRAF SIGNAL MODERNIZATION ADA IMPROVEMENTS	\$2,530,000	ADAMS	2	2025-2029
		MISCELLANEOUS IMPROVEMENTS				
ILL 104	CAMP POINT BLKTP (E 2250TH ST) TO 0.2 MI W OF FISHHOOK CREEK Miles = 5.59	DESIGNED OVERLAY MISCELLANEOUS	\$4,300,000	ADAMS	1	2025-2029
		REHABILITATION - PAVEMENTS				
Roadway Information						
<u>Miles</u>	<u>AADT</u>	<u>Truck Pct</u>	<u>NHS</u>			
5.59	993	16.9	N			
ILL 104	1.8 MI W OF PIKE CO LINE TO ILL 107 Miles = 10.96	STANDARD OVERLAY MISCELLANEOUS COLD MILLING	\$8,800,000	ADAMS PIKE	5	2024
		REHABILITATION - PAVEMENTS				
Roadway Information						
<u>Miles</u>	<u>AADT</u>	<u>Truck Pct</u>	<u>NHS</u>			
1.82	800	16.3	N			
9.14	800	16.3	N			

**FY 2024-2029 Rebuild Illinois
Highway Improvement Program
District 6
State Highways**

Route / Street	Location	Improvements	Est. Cost	County	MYP Years	
		TAMP Category			Past	Current
ILL 104	AT DITCH 0.1 MI W OF PIKE CO LINE	CULVERT REPLACEMENT	\$600,000	ADAMS	2	2024
		MISCELLANEOUS IMPROVEMENTS				
ILL 106	BLUFF CREEK 2.4 MI W OF WINCHESTER WCL	BRIDGE REPLACEMENT	\$2,500,000	SCOTT	6	2025-2029
		RECONSTRUCTION - BRIDGES				
					Structure Information	
					<u>Str Number</u>	<u>AADT</u>
					0860002	1,800
					<u>Truck Pct</u>	<u>NHS</u>
					15	N
ILL 107	0.2 MI N OF ILL 104 TO WALL ST IN GRIGGSVILLE Miles = 7.86	DESIGNED OVERLAY CULVERT REHABILITATION ADA IMPROVEMENTS PARKING IMPROVEMENT MISCELLANEOUS	\$5,950,000	PIKE	5	2025-2029
		REHABILITATION - PAVEMENTS				
					Roadway Information	
					<u>Miles</u>	<u>AADT</u>
					7.86	1,870
					<u>Truck Pct</u>	<u>NHS</u>
					17.7	N
ILL 107	AT MIDDLE FORK MCKEE CREEK 0.1 MI S OF ILL 104	BRIDGE REPLACEMENT	\$3,400,000	PIKE	2	2025-2029
		RECONSTRUCTION - BRIDGES				
					Structure Information	
					<u>Str Number</u>	<u>AADT</u>
					0750012	1,800
					<u>Truck Pct</u>	<u>NHS</u>
					17	N

**FY 2024-2029 Rebuild Illinois
Highway Improvement Program
District 6
State Highways**

Route / Street	Location	Improvements TAMP Category	Est. Cost	County	MYP Years	
					Past	Current
ILL 107	QUINCY ST IN GRIGGSVILLE TO I-72 Miles = 3.28	DESIGNED OVERLAY ADA IMPROVEMENTS	\$2,500,000	PIKE	4	2025-2029
Roadway Information		REHABILITATION - PAVEMENTS				
<u>Miles</u>	<u>AADT</u>	<u>Truck Pct</u>	<u>NHS</u>			
3.19	3,100	16.8	N			
0.09	3,100	16.8	Y			
ILL 108 ILL 111	ILL 108 & ILL 111: 0.1 MI W & 0.1 MI N OF N JCT TO 0.1 MI S OF S JCT; ILL 108: ILL 111 S JCT TO 0.2 MI W OF HURRICANE CREEK W OF CARLINVILLE Miles = 8.72	CAPE SEAL GRINDING FOG SEAL	\$1,500,000	MACOUPIN	2	2024
		PRESERVATION - PAVEMENTS				
ILL 108	0.1 MI E OF ALTON RD IN CARLINVILLE TO ILL 4 AT W SIDE OF CARLINVILLE SQUARE Miles = 0.30	RECONSTRUCTION PARKING IMPROVEMENT ADA IMPROVEMENTS	\$2,400,000	MACOUPIN	6	2025-2029
Roadway Information		RECONSTRUCTION - PAVEMENTS				
<u>Miles</u>	<u>AADT</u>	<u>Truck Pct</u>	<u>NHS</u>			
0.30	8,100	8.0	N			
ILL 108	E OF ILL 4 (S) IN CARLINVILLE TO MONTGOMERY CO LINE Miles = 8.98	STANDARD OVERLAY COLD MILLING PATCHING	\$6,000,000	MACOUPIN	5	2024
Roadway Information		REHABILITATION - PAVEMENTS				
<u>Miles</u>	<u>AADT</u>	<u>Truck Pct</u>	<u>NHS</u>			
0.81	2,470	9.6	N			
8.17	1,988	11.5	N			

**FY 2024-2029 Rebuild Illinois
Highway Improvement Program
District 6
State Highways**

Route / Street	Location	Improvements	Est. Cost	County	MYP Years	
		TAMP Category			Past	Current
ILL 111	APPLE CREEK 2.1 MI S OF ILL 104 IN WAVERLY	BRIDGE REPLACEMENT	\$2,700,000	MORGAN	5	2024
		RECONSTRUCTION - BRIDGES			Structure Information <u>Str Number</u> <u>AADT</u> <u>Truck Pct</u> <u>NHS</u> 0690023 1,850 16 N	
ILL 111	S OF SHERMAN ST IN PALMYRA TO DEEP ROCK STATION RD 1.4 MI N OF HETTICK Miles = 4.06	DESIGNED OVERLAY	\$2,800,000	MACOUPIN	4	2025-2029
		REHABILITATION - PAVEMENTS			Roadway Information <u>Miles</u> <u>AADT</u> <u>Truck Pct</u> <u>NHS</u> 4.06 1,120 13.6 N	
ILL 111	DEEP ROCK STATION RD 1.4 MI N OF HETTICK TO 0.1 MI N OF ILL 108 (W) Miles = 5.22	DESIGNED OVERLAY CULVERT REPLACEMENT ADA IMPROVEMENTS	\$5,000,000	MACOUPIN	2	2025-2029
		REHABILITATION - PAVEMENTS			Roadway Information <u>Miles</u> <u>AADT</u> <u>Truck Pct</u> <u>NHS</u> 5.22 1,114 13.4 N	
ILL 111	0.1 MI S OF ILL 108 (E) TO S OF ALBANY RD 1.8 MI S OF CHESTERFIELD SCL Miles = 5.24	DESIGNED OVERLAY CULVERT REPLACEMENT	\$3,900,000	MACOUPIN	1	2025-2029
		REHABILITATION - PAVEMENTS			Roadway Information <u>Miles</u> <u>AADT</u> <u>Truck Pct</u> <u>NHS</u> 5.24 992 16.7 N	
ILL 111 ILL 267	0.1 MI S OF ILL 16 TO JERSEY CO LINE IN BRIGHTON Miles = 5.58	DESIGNED OVERLAY ADA IMPROVEMENTS	\$4,300,000	MACOUPIN	5	2025-2029
		REHABILITATION - PAVEMENTS			Roadway Information <u>Miles</u> <u>AADT</u> <u>Truck Pct</u> <u>NHS</u> 5.58 4,821 14.4 Y	

**FY 2024-2029 Rebuild Illinois
Highway Improvement Program
District 6
State Highways**

Route / Street	Location	Improvements TAMP Category	Est. Cost	County	MYP Years	
					Past	Current
ILL 111 ILL 267	PIASA CREEK 0.2 MI S OF ILL 16	BRIDGE REPLACEMENT RECONSTRUCTION - BRIDGES	\$2,100,000	MACOUPIN	26	2025-2029
					Structure Information	
					<u>Str Number</u>	<u>AADT</u>
					0590017	4,500
					<u>Truck Pct</u>	<u>NHS</u>
					13	Y
ILL 111 ILL 267	LITTLE PIASA CREEK 3.7 MI S OF ILL 16	BRIDGE REPLACEMENT RECONSTRUCTION - BRIDGES	\$2,000,000	MACOUPIN	26	2025-2029
					Structure Information	
					<u>Str Number</u>	<u>AADT</u>
					0590019	5,100
					<u>Truck Pct</u>	<u>NHS</u>
					14	Y
ILL 111 ILL 267	LITTLE PIASA CREEK 4 MI S OF ILL 16	BRIDGE REPLACEMENT RECONSTRUCTION - BRIDGES	\$2,000,000	MACOUPIN	26	2025-2029
					Structure Information	
					<u>Str Number</u>	<u>AADT</u>
					0590020	5,100
					<u>Truck Pct</u>	<u>NHS</u>
					14	Y
ILL 121	0.1 MI S OF IC RR IN MT PULASKI TO NW OF ILL 54 Miles = 0.55	DESIGNED OVERLAY SHOULDER RECONSTRUCTION MILLED RUMBLE STRIP REHABILITATION - PAVEMENTS	\$800,000	LOGAN	7	2025-2029
Roadway Information						
<u>Miles</u>					<u>AADT</u>	<u>Truck Pct</u>
0.55					3,050	19.2
					<u>NHS</u>	
					Y	
ILL 121 MCDONALD ST	AT MCDONALD ST SE OF MT PULASKI	INTERSECTION IMPROVEMENT LEFT TURN LANES RIGHT TURN LANE SAFETY	\$1,100,000	LOGAN	13	2025-2029

**FY 2024-2029 Rebuild Illinois
Highway Improvement Program
District 6
State Highways**

Route / Street	Location	Improvements	Est. Cost	County	MYP Years		
		TAMP Category			Past	Current	
ILL 121 MCDONALD ST	AT MCDONALD ST SE OF MT PULASKI	LAND ACQUISITION	\$200,000	LOGAN	11	2025-2029	
		SAFETY					
ILL 121 MCDONALD ST	AT MCDONALD ST SE OF MT PULASKI	UTILITY ADJUSTMENT	\$100,000	LOGAN	10	2025-2029	
		SAFETY					
ILL 121	AT ILL 54 (OVERHEAD) AT SCL OF MT PULASKI	BRIDGE SUPERSTRUCTURE REPLACE	\$3,300,000	LOGAN	16	2025-2029	
		REHABILITATION - BRIDGES					Structure Information
				<u>Str Number</u>	<u>AADT</u>	<u>Truck Pct</u>	<u>NHS</u>
				0540030	1,200	14	N
ILL 121	0.2 MI W OF MAIN ST IN LATHAM TO MACON CO LINE Miles = 1.60	DESIGNED OVERLAY	\$1,300,000	LOGAN	4	2025-2029	
		REHABILITATION - PAVEMENTS					
Roadway Information							
<u>Miles</u>	<u>AADT</u>	<u>Truck Pct</u>	<u>NHS</u>				
1.60	3,050	23.0	Y				
ILL 123	W OF VILLAGE GREEN RD (W INT) TO E OF CH 16 (CURTIS BLKTP RD) E OF PETERSBURG	NEW SHOULDERS DRAINAGE	\$700,000	MENARD	7	2024	
		MAINTENANCE - PAVEMENTS					

**FY 2024-2029 Rebuild Illinois
Highway Improvement Program
District 6
State Highways**

Route / Street	Location	Improvements TAMP Category	Est. Cost	County	MYP Years		
					Past	Current	
ILL 123	0.4 MI E OF ILL 29 E OF ATHENS TO E OF WEST OUTER RD 0.3 MI W OF I-55 Miles = 6.05	STANDARD OVERLAY COLD MILLING PATCHING	\$3,200,000	SANGAMON	12	2025-2029	
Roadway Information		REHABILITATION - PAVEMENTS					
<u>Miles</u>	<u>AADT</u>	<u>Truck Pct</u>	<u>NHS</u>				
6.05	2,086	12.1	N				
ILL 123	FANCY CREEK 2.7 MI E OF ILL 29	BRIDGE REPLACEMENT	\$3,900,000	SANGAMON	13	2025-2029	
		RECONSTRUCTION - BRIDGES					
				Structure Information			
				<u>Str Number</u>	<u>AADT</u>	<u>Truck Pct</u>	<u>NHS</u>
				0840097	2,150	11	N
ILL 124	ILL 123 TO ANDREW RD JCT W OF SHERMAN Miles = 4.70	CAPE SEAL GRINDING FOG SEAL	\$700,000	SANGAMON	2	2024	
		PRESERVATION - PAVEMENTS					
ILL 124	ANDREW RD JCT W OF SHERMAN TO I-55 BUS IN SHERMAN Miles = 0.98	SMART OVERLAY COLD MILLING FOG SEAL	\$500,000	SANGAMON	1	2025-2029	
Roadway Information		PRESERVATION - PAVEMENTS					
<u>Miles</u>	<u>AADT</u>	<u>Truck Pct</u>	<u>NHS</u>				
0.98	3,842	2.7	N				

**FY 2024-2029 Rebuild Illinois
Highway Improvement Program
District 6
State Highways**

Route / Street	Location	Improvements TAMP Category	Est. Cost	County	MYP Years	
					Past	Current
ILL 125	0.3 MI E OF ARENZVILLE RD TO 0.3 MI W OF S BLUFF SPRINGS RD	NEW SHOULDERS MILLED RUMBLE STRIP	\$1,200,000	CASS	6	2024
MISCELLANEOUS IMPROVEMENTS						
ILL 125 ILL 78	ILL 125: 0.5 MI E OF S BLUFF SPRINGS RD TO 0.1 MI SE OF ILL 78 IN VIRGINIA & ILL 78: 0.1 MI NE TO 0.1 MI SW OF ILL 125 Miles = 7.71	DESIGNED OVERLAY NEW SHOULDERS STANDARD OVERLAY COLD MILLING MILLED RUMBLE STRIP	\$7,900,000	CASS	9	2024
REHABILITATION - PAVEMENTS						
Roadway Information						
Miles	AA DT	Truck Pct	NHS			
7.58	3,608	11.6	N			
0.13	3,169	8.1	N			
ILL 125	AT DITCH 0.6 MI E OF WARRIOR HILL RD	CULVERT REPLACEMENT	\$1,500,000	CASS	8	2024
MISCELLANEOUS IMPROVEMENTS						
ILL 127	BLUE GRASS CREEK 3.1 MI S OF RAYMOND SCL	BRIDGE DECK OVERLAY	\$340,000	MONTGOMERY	1	2025-2029
PRESERVATION - BRIDGES						

**FY 2024-2029 Rebuild Illinois
Highway Improvement Program
District 6
State Highways**

Route / Street	Location	Improvements	Est. Cost	County	MYP Years	
		TAMP Category			Past	Current
ILL 127	BLUE GRASS CREEK TO N OF BUTLER NCL Miles = 4.78	DESIGNED OVERLAY	\$3,100,000	MONTGOMERY	1	2025-2029
		REHABILITATION - PAVEMENTS				
Roadway Information						
<u>Miles</u>	<u>AADT</u>	<u>Truck Pct</u>	<u>NHS</u>			
4.78	2,018	12.9	N			
ILL 127	N OF BUTLER NCL TO ILL 16 Miles = 2.36	DESIGNED OVERLAY ADA IMPROVEMENTS	\$3,700,000	MONTGOMERY	4	2025-2029
		REHABILITATION - PAVEMENTS				
Roadway Information						
<u>Miles</u>	<u>AADT</u>	<u>Truck Pct</u>	<u>NHS</u>			
2.36	2,221	9.3	N			
ILL 138	8TH ST IN BENLD TO 0.3 MI W OF I-55 Miles = 3.16	DESIGNED OVERLAY ADA IMPROVEMENTS	\$2,400,000	MACOUPIN	1	2025-2029
		REHABILITATION - PAVEMENTS				
Roadway Information						
<u>Miles</u>	<u>AADT</u>	<u>Truck Pct</u>	<u>NHS</u>			
1.24	2,861	5.8	N			
1.92	3,135	5.5	N			
ILL 159	ILL 16 IN ROYAL LAKES TO NORTH ST IN BUNKER HILL Miles = 4.53	DESIGNED OVERLAY CULVERT REPLACEMENT	\$4,000,000	MACOUPIN	1	2025-2029
		REHABILITATION - PAVEMENTS				
Roadway Information						
<u>Miles</u>	<u>AADT</u>	<u>Truck Pct</u>	<u>NHS</u>			
4.53	2,129	5.6	N			

**FY 2024-2029 Rebuild Illinois
Highway Improvement Program
District 6
State Highways**

Route / Street	Location	Improvements	Est. Cost	County	MYP Years	
		TAMP Category			Past	Current
ILL 159	NORTH ST TO ALTON ST IN BUNKER HILL Miles = 0.99	DESIGNED OVERLAY STORM SEWER (NEW) CURB AND GUTTER PARKING IMPROVEMENT ADA IMPROVEMENTS	\$3,000,000	MACOUPIN	5	2025-2029
		REHABILITATION - PAVEMENTS				
Roadway Information						
<u>Miles</u>	<u>AADT</u>	<u>Truck Pct</u>	<u>NHS</u>			
0.99	4,114	6.3	N			
ILL 159	NORTH ST TO ALTON ST IN BUNKER HILL	P.E. (PHASE I) P.E. (PHASE II)	\$300,000	MACOUPIN	1	2024
		REHABILITATION - PAVEMENTS				
ILL 159	NORTH ST TO ALTON ST IN BUNKER HILL	LAND ACQUISITION	\$300,000	MACOUPIN	5	2024
		REHABILITATION - PAVEMENTS				
ILL 159	NORTH ST TO ALTON ST IN BUNKER HILL	UTILITY ADJUSTMENT	\$150,000	MACOUPIN	5	2025-2029
		REHABILITATION - PAVEMENTS				

**FY 2024-2029 Rebuild Illinois
Highway Improvement Program
District 6
State Highways**

Route / Street	Location	Improvements	Est. Cost	County	MYP Years	
		TAMP Category			Past	Current
ILL 159	AT ALTON ST IN BUNKER HILL	DRAINAGE	\$100,000	MACOUPIN	11	2025-2029
		MISCELLANEOUS IMPROVEMENTS				
ILL 159	ALTON ST IN BUNKER HILL TO MADISON CO LINE Miles = 2.74	DESIGNED OVERLAY	\$1,700,000	MACOUPIN	1	2025-2029
		REHABILITATION - PAVEMENTS				
Roadway Information						
<u>Miles</u>	<u>AADT</u>	<u>Truck Pct</u>	<u>NHS</u>			
2.74	4,659	6.6	N			
ILL 267	S OF MORTON AVE IN JACKSONVILLE TO N OF SOUTHBROOK RD 0.6 MI N OF I-72 IN SOUTH JACKSONVILLE Miles = 1.94	DESIGNED OVERLAY ADA IMPROVEMENTS	\$4,700,000	MORGAN	3	2025-2029
MAIN ST		REHABILITATION - PAVEMENTS				
Roadway Information						
<u>Miles</u>	<u>AADT</u>	<u>Truck Pct</u>	<u>NHS</u>			
1.94	7,223	6.8	Y			
ILL 267	S OF MORTON AVE IN JACKSONVILLE TO N OF SOUTHBROOK RD 0.6 MI N OF I-72 IN SOUTH JACKSONVILLE	TRAF SIGNAL REPLACEMENT ADA IMPROVEMENTS	\$1,700,000	MORGAN	2	2025-2029
MAIN ST		MISCELLANEOUS IMPROVEMENTS				
800 E ST	0.3 MI N OF ILL 107 TO ILL 107 S OF MT STERLING Miles = 0.25	DESIGNED OVERLAY	\$250,000	BROWN	2	2025-2029
		REHABILITATION - PAVEMENTS				
Roadway Information						
<u>Miles</u>	<u>AADT</u>	<u>Truck Pct</u>	<u>NHS</u>			
0.25	25	0.0	N			

**FY 2024-2029 Rebuild Illinois
Highway Improvement Program
District 6
State Highways**

Route / Street	Location	Improvements	Est. Cost	County	MYP Years	
		TAMP Category			Past	Current
800TH AVE	0.3 MI N TO 0.3 MI S OF I-55 AT BROADWELL INTCHG Miles = 0.56	STANDARD OVERLAY MEDIAN REPAIR COLD MILLING	\$1,500,000	LOGAN	1	2024
		REHABILITATION - PAVEMENTS				
Roadway Information						
<u>Miles</u>	<u>AADT</u>	<u>Truck Pct</u>	<u>NHS</u>			
0.25	450	0.0	N			
0.05	1,010	10.5	N			
ANDREW RD	ILL 29 TO ILL 124 Miles = 2.71	DESIGNED OVERLAY	\$1,700,000	SANGAMON	2	2025-2029
		REHABILITATION - PAVEMENTS				
Roadway Information						
<u>Miles</u>	<u>AADT</u>	<u>Truck Pct</u>	<u>NHS</u>			
2.71	2,911	7.7	N			
BISSELL RD	0.2 MI W TO 0.2 MI E OF I-55 IN SPRINGFIELD Miles = 0.39	HORIZONTAL REALIGNMENT VERTICAL REALIGNMENT	\$2,000,000	SANGAMON	4	2025-2029
		RECONSTRUCTION - PAVEMENTS				
CH 1 E ANDREW RD	E OF ZIMMERMAN RD TO W OF PINE DR IN SHERMAN Miles = 0.22	VERTICAL REALIGNMENT BIKEWAY	\$1,400,000	SANGAMON	1	2025-2029
		RECONSTRUCTION - PAVEMENTS				
DIRKSEN PKWY	0.1 MI N OF STEVENSON DR TO 0.1 MI S OF S GRAND AVE IN SPRINGFIELD Miles = 1.88	DESIGNED OVERLAY ADA IMPROVEMENTS	\$4,400,000	SANGAMON	8	2025-2029
		REHABILITATION - PAVEMENTS				
Roadway Information						
<u>Miles</u>	<u>AADT</u>	<u>Truck Pct</u>	<u>NHS</u>			
1.88	12,140	5.9	Y			

**FY 2024-2029 Rebuild Illinois
Highway Improvement Program
District 6
State Highways**

Route / Street	Location	Improvements	Est. Cost	County	MYP Years	
		TAMP Category			Past	Current
E COOK ST S GRAND AVE E TANSEY AVE	E COOK ST 0.4 MI E OF I-55 TO S GRAND AVE E / TANSEY AVE 0.2 MI N OF ILL 29 E OF SPRINGFIELD Miles = 0.12	NEW CONSTRUCTION	\$1,200,000	SANGAMON	1	2025-2029
		INITIAL CONSTRUCTION - PAVEMENTS				
E COOK ST S GRAND AVE E TANSEY AVE	E COOK ST 0.4 MI E OF I-55 TO S GRAND AVE E / TANSEY AVE 0.2 MI N OF ILL 29 E OF SPRINGFIELD	UTILITY ADJUSTMENT	\$300,000	SANGAMON	1	2025-2029
		INITIAL CONSTRUCTION - PAVEMENTS				
E LAKE SHORE DR PALM RD	E LAKE SHORE DR: OLD US 66 TO I-55; PALM RD: I-55 TO 0.6 MI N OF CHATHAM RD	CRACK & JOINT SEALING	\$24,000	SANGAMON	2	2024
		PRESERVATION - PAVEMENTS				
E LAKE SHORE DR	OVER IC RR & LAKE SPRINGFIELD SLOUGH 0.6 & 0.7 MI E OF I-55 IN SPRINGFIELD	BRIDGE DECK OVERLAY	\$1,400,000	SANGAMON	2	2024
		PRESERVATION - BRIDGES				

**FY 2024-2029 Rebuild Illinois
Highway Improvement Program
District 6
State Highways**

Route / Street	Location	Improvements	Est. Cost	County	MYP Years	
		TAMP Category			Past	Current
HORSE FARM RD OLD ROUTE 66	AT I-55 INTCHG E OF GLENARM Miles = 0.79	DESIGNED OVERLAY	\$1,000,000	SANGAMON	5	2025-2029
Roadway Information		REHABILITATION - PAVEMENTS				
<u>Miles</u>	<u>AADT</u>	<u>Truck Pct</u>	<u>NHS</u>			
0.79	455	0.0	N			
I 55 E FR	N OF N 19TH AVE E OF I-55 / ILL 108 INTCHG TO S OF ILL 48/127 Miles = 3.27	CHIP SEAL-A1 SHOULDER REPAIR	\$300,000	MONTGOMERY	5	2024
		PRESERVATION - PAVEMENTS				
LINCOLN TRAIL	E OF ILL 48 IN TAYLORVILLE TO CH 6 (1350N RD) Miles = 2.53	DESIGNED OVERLAY ADA IMPROVEMENTS	\$1,600,000	CHRISTIAN	5	2025-2029
Roadway Information		REHABILITATION - PAVEMENTS				
<u>Miles</u>	<u>AADT</u>	<u>Truck Pct</u>	<u>NHS</u>			
1.67	3,450	4.4	N			
0.74	1,859	7.3	N			
0.12		0.0	N			
LINCOLN TRAIL	FLAT BRANCH CREEK 1.1 MI E OF ILL 48/29 JCT & DITCH 0.1 MI E OF ROOSEVELT RD E OF TAYLORVILLE	BRIDGE DECK OVERLAY CULVERT REPLACEMENT	\$1,600,000	CHRISTIAN	1	2025-2029
		PRESERVATION - BRIDGES				

**FY 2024-2029 Rebuild Illinois
Highway Improvement Program
District 6
State Highways**

Route / Street	Location	Improvements	Est. Cost	County	MYP Years	
		TAMP Category			Past	Current
MACARTHUR BLVD	WABASH AVE / STANFORD AVE TO S GRAND AVE IN SPRINGFIELD Miles = 1.49	RECONSTRUCTION TRAF SIGNAL REPLACEMENT ADA IMPROVEMENTS	\$18,000,000	SANGAMON	5	2025-2029
		RECONSTRUCTION - PAVEMENTS				
Roadway Information						
<u>Miles</u>	<u>AADT</u>	<u>Truck Pct</u>	<u>NHS</u>			
1.49	17,936	3.4	Y			
MACARTHUR BLVD	WABASH AVE / STANFORD AVE TO S GRAND AVE IN SPRINGFIELD	UTILITY ADJUSTMENT	\$1,000,000	SANGAMON	5	2024
		RECONSTRUCTION - PAVEMENTS				
MACARTHUR BLVD	WABASH AVE / STANFORD AVE TO S GRAND AVE IN SPRINGFIELD	CONSTRUCTION ENGINEERING	\$1,000,000	SANGAMON	5	2025-2029
		RECONSTRUCTION - PAVEMENTS				
MCDONALD ST	ILL 54 TO ILL 121 IN MT PULASKI Miles = 0.32	DESIGNED OVERLAY	\$300,000	LOGAN	13	2025-2029
		REHABILITATION - PAVEMENTS				
Roadway Information						
<u>Miles</u>	<u>AADT</u>	<u>Truck Pct</u>	<u>NHS</u>			
0.32	850	16.5	N			
MT AUBURN RD	S OF CH 21 (2100N RD) TO 2.2 MI S OF CH 4 (2000N RD) Miles = 3.12	DESIGNED OVERLAY	\$1,800,000	CHRISTIAN	1	2025-2029
		REHABILITATION - PAVEMENTS				
Roadway Information						
<u>Miles</u>	<u>AADT</u>	<u>Truck Pct</u>	<u>NHS</u>			
3.12	915	7.7	N			

**FY 2024-2029 Rebuild Illinois
Highway Improvement Program
District 6
State Highways**

Route / Street	Location	Improvements TAMP Category	Est. Cost	County	MYP Years	
					Past	Current
MT AUBURN RD	2.2 MI S OF CH 4 (2000N RD) TO N OF NCL OF TAYLORVILLE Miles = 3.33	DESIGNED OVERLAY	\$1,800,000	CHRISTIAN	2	2025-2029
		REHABILITATION - PAVEMENTS				
Roadway Information						
<u>Miles</u>	<u>AADT</u>	<u>Truck Pct</u>	<u>NHS</u>			
2.78	1,245	5.1	N			
0.55	1,550	5.2	N			
MT AUBURN RD	PAPER MILL BRANCH 3.2 MI N OF ILL 29 IN TAYLORVILLE	BRIDGE DECK OVERLAY	\$400,000	CHRISTIAN	2	2025-2029
		PRESERVATION - BRIDGES				
OLD US 36	WALNUT CREEK 1 MI N OF WINCHESTER	BRIDGE REPLACEMENT	\$1,700,000	SCOTT	5	2024
		RECONSTRUCTION - BRIDGES				
		Structure Information				
	<u>Str Number</u>	<u>AADT</u>	<u>Truck Pct</u>	<u>NHS</u>		
	0860004	2,750	8	N		
STEVENSON DR E LAKE SHORE DR DIRKSEN PKWY	STEVENSON DR: 0.1 MI E OF I-55 BUS (6TH ST) TO I-55; E LAKE SHORE DR: I-55 TO 0.3 MI E; DIRKSEN PKWY: STEVENSON DR TO 0.1 MI N (ALL IN SPRINGFIELD) Miles = 2.19	DESIGNED OVERLAY TRAF SIGNAL REPLACEMENT BIKEWAY SIDEWALKS ADA IMPROVEMENTS	\$7,800,000	SANGAMON	8	2025-2029
		REHABILITATION - PAVEMENTS				
Roadway Information						
<u>Miles</u>	<u>AADT</u>	<u>Truck Pct</u>	<u>NHS</u>			
0.15	13,633	5.8	Y			
1.60	16,490	4.0	Y			
0.29	16,600	4.4	Y			
0.15	16,600	4.4	N			

**FY 2024-2029 Rebuild Illinois
Highway Improvement Program
District 6
State Highways**

Route / Street	Location	Improvements	Est. Cost	County	MYP Years	
		TAMP Category			Past	Current
SUDDUTH RD	W OF W OUTER RD 0.1 MI W OF I-55 TO E OF BRITTIN PLACE IN SHERMAN Miles = 0.32	VERTICAL REALIGNMENT	\$2,000,000	SANGAMON	1	2025-2029
		RECONSTRUCTION - PAVEMENTS				
VARIOUS	BRIDGE DECK SEALING AT VARIOUS INTERSTATE LOCATIONS	BRIDGE DECK SEALING	\$200,000	PIKE SCOTT	3	2024
		PRESERVATION - BRIDGES				
VARIOUS	BRIDGE DECK SEALING AT VARIOUS INTERSTATE LOCATIONS	BRIDGE DECK SEALING	\$75,000	ADAMS MORGAN	1	2025-2029
		PRESERVATION - BRIDGES				
VARIOUS	BRIDGE DECK SEALING AT VARIOUS NON-INTERSTATE LOCATIONS	BRIDGE DECK SEALING	\$125,000	CASS PIKE SCOTT	2	2024
		PRESERVATION - BRIDGES				
VARIOUS	BRIDGE DECK SEALING AT VARIOUS NON-INTERSTATE LOCATIONS	BRIDGE DECK SEALING	\$300,000	CASS ADAMS BROWN HANCOCK MASON MENARD MORGAN SCHUYLER	1	2025-2029
		PRESERVATION - BRIDGES				

**FY 2024-2029 Rebuild Illinois
Highway Improvement Program
District 6
State Highways**

Route / Street	Location	Improvements TAMP Category	Est. Cost	County	MYP Years	
					Past	Current
VARIOUS	BRIDGE DECK SEALING	BRIDGE DECK SEALING	\$500,000	DISTRICT-WIDE	1	2025-2029
		PRESERVATION - BRIDGES				
VARIOUS	CHANGE ORDER RESERVE	CHANGE ORDERS	\$1,864,000	DISTRICT-WIDE	1	2024
		MISCELLANEOUS IMPROVEMENTS				
VARIOUS	DESIGN SURVEYS	P.E. SURVEYS (PHASE I) P.E. SURVEYS (PHASE II)	\$250,000	DISTRICT-WIDE	1	2024
		MISCELLANEOUS IMPROVEMENTS				
VARIOUS	DISTRICT MISCELLANEOUS	MISCELLANEOUS PROJECTS	\$500,000	DISTRICT-WIDE	3	2024
		MISCELLANEOUS IMPROVEMENTS				
VARIOUS	DISTRICT MISCELLANEOUS	MISCELLANEOUS PROJECTS	\$1,000,000	DISTRICT-WIDE	2	2025-2029
		MISCELLANEOUS IMPROVEMENTS				

**FY 2024-2029 Rebuild Illinois
Highway Improvement Program
District 6
State Highways**

Route / Street	Location	Improvements	Est. Cost	County	MYP Years	
		TAMP Category			Past	Current
VARIOUS	HIGHWAY SAFETY IMPROVEMENT PROGRAM PROJECTS	SAFETY IMPROVEMENTS	\$3,907,000	DISTRICT-WIDE	6	2024
		SAFETY				
VARIOUS	HIGHWAY SAFETY IMPROVEMENT PROGRAM PROJECTS	SAFETY IMPROVEMENTS	\$21,159,000	DISTRICT-WIDE	5	2025-2029
		SAFETY				
VARIOUS	LAND ACQUISITION & DESIGN SURVEYS	P.E. (ROW) P.E. SURVEYS (ROW) P.E. SURVEYS (PHASE I) P.E. SURVEYS (PHASE II)	\$500,000	DISTRICT-WIDE	5	2025-2029
		MISCELLANEOUS IMPROVEMENTS				
VARIOUS	LAND ACQUISITION (PLATS & PLANS)	P.E. (ROW) P.E. SURVEYS (ROW)	\$250,000	DISTRICT-WIDE	5	2024
		MISCELLANEOUS IMPROVEMENTS				
VARIOUS	LOCAL ROADS CONSULTANTS	P.E. PROJECT MANAGERS	\$750,000	DISTRICT-WIDE	1	2024
		MISCELLANEOUS IMPROVEMENTS				

**FY 2024-2029 Rebuild Illinois
Highway Improvement Program
District 6
State Highways**

Route / Street	Location	Improvements TAMP Category	Est. Cost	County	MYP Years	
					Past	Current
VARIOUS	MISCELLANEOUS LAND ACQUISITION	LAND ACQUISITION	\$1,000,000	DISTRICT-WIDE	5	2024
		MISCELLANEOUS IMPROVEMENTS				
VARIOUS	MISCELLANEOUS LAND ACQUISITION	LAND ACQUISITION	\$1,000,000	DISTRICT-WIDE	5	2025-2029
		MISCELLANEOUS IMPROVEMENTS				
VARIOUS	MISCELLANEOUS RAILROAD AGREEMENTS	RR FLAGGER RR ENGINEERING	\$1,560,000	DISTRICT-WIDE	3	2024
		MISCELLANEOUS IMPROVEMENTS				
VARIOUS	MISCELLANEOUS RAILROAD AGREEMENTS	RR FLAGGER RR ENGINEERING	\$624,000	DISTRICT-WIDE	2	2025-2029
		MISCELLANEOUS IMPROVEMENTS				
VARIOUS	ON-CALL ENGINEERING	CONSTRUCTION ENGINEERING	\$4,000,000	DISTRICT-WIDE	3	2025-2029
		MISCELLANEOUS IMPROVEMENTS				

**FY 2024-2029 Rebuild Illinois
Highway Improvement Program
District 6
State Highways**

Route / Street	Location	Improvements	Est. Cost	County	MYP Years	
		TAMP Category			Past	Current
VARIOUS	ON-CALL ENGINEERING	P.E. (CONSULTANT PLANS)	\$800,000	DISTRICT-WIDE	2	2025-2029
	<i>BRIDGE BUNDLING PROJECT</i>	MISCELLANEOUS IMPROVEMENTS				
VARIOUS	ON-CALL ENGINEERING	PRELIMINARY ENGINEERING P.E. (CONSULTANT PLANS)	\$4,875,000	DISTRICT-WIDE	2	2024
		MISCELLANEOUS IMPROVEMENTS				
VARIOUS	ON-CALL ENGINEERING	PRELIMINARY ENGINEERING P.E. (CONSULTANT PLANS)	\$7,875,000	DISTRICT-WIDE	2	2025-2029
		MISCELLANEOUS IMPROVEMENTS				
VARIOUS	ON-CALL ENGINEERING (GEOTECHNICAL)	P.E. SOILS (PHASE I) P.E. SOILS (PHASE II)	\$500,000	DISTRICT-WIDE	2	2025-2029
		MISCELLANEOUS IMPROVEMENTS				
VARIOUS	PAVEMENT PRESERVATION	MISCELLANEOUS MICROSURFACING 1 PASS	\$26,000,000	DISTRICT-WIDE	4	2025-2029
		PRESERVATION - PAVEMENTS				

**FY 2024-2029 Rebuild Illinois
Highway Improvement Program
District 6
State Highways**

Route / Street	Location	Improvements TAMP Category	Est. Cost	County	MYP Years	
					Past	Current
VARIOUS	STRUCTURE PRESERVATION	MISCELLANEOUS PRESERVATION - BRIDGES	\$26,000,000	DISTRICT-WIDE	2	2025-2029
VARIOUS	UTILITY ADJUSTMENTS	UTILITY ADJUSTMENT MISCELLANEOUS IMPROVEMENTS	\$500,000	DISTRICT-WIDE	5	2024
VARIOUS	UTILITY ADJUSTMENTS	UTILITY ADJUSTMENT MISCELLANEOUS IMPROVEMENTS	\$1,000,000	DISTRICT-WIDE	5	2025-2029
W LAKE SHORE DR	S OF KENT DR TO N OF HAZEL DELL LN IN SPRINGFIELD Miles = 0.26	HORIZONTAL REALIGNMENT VERTICAL REALIGNMENT BIKEWAY RECONSTRUCTION - PAVEMENTS	\$1,800,000	SANGAMON	1	2025-2029
WARSAW SPUR	CEDAR GLEN CREEK 0.7 MI W OF ILL 96	BRIDGE REPLACEMENT RECONSTRUCTION - BRIDGES	\$1,800,000	HANCOCK	5	2024
				Structure Information		
				Str Number	AADT	Truck Pct NHS
				0340043	1,650	18 N

**FY 2024-2027 Rebuild Illinois
Highway Improvement Program
District 6
Local Highways**

Route / Street	Location	Improvements	Est. Cost	County	MYP Years	
		TAMP Category			Past	Current
2ND ST	AT DIEHL CREEK W OF CLOYD ST IN MORRISONVILLE	BRIDGE REPLACEMENT	\$325,000	CHRISTIAN	4	2025-2029
		RECONSTRUCTION - BRIDGES				
2ND ST	AT DIEHL CREEK W OF CLOYD ST IN MORRISONVILLE	CONSTRUCTION ENGINEERING	\$32,000	CHRISTIAN	4	2025-2029
		RECONSTRUCTION - BRIDGES				
4TH ST	AT SPILLING CREEK W OF SCHULER ST IN PONTOOSUC	BRIDGE REPLACEMENT	\$1,500,000	HANCOCK	4	2024
		RECONSTRUCTION - BRIDGES				
4TH ST	AT SPILLING CREEK W OF SCHULER ST IN PONTOOSUC	CONSTRUCTION ENGINEERING	\$40,000	HANCOCK	4	2024
		RECONSTRUCTION - BRIDGES				
5TH ST 1550TH ST	LINCOLN QUARRY RD TO I-55 Miles = 2.44	RECONSTRUCTION	\$2,750,000	LOGAN	5	2025-2029
		RECONSTRUCTION - PAVEMENTS				
5TH ST 1550TH ST	LINCOLN QUARRY RD TO I-55	CONSTRUCTION ENGINEERING	\$160,000	LOGAN	5	2025-2029
		RECONSTRUCTION - PAVEMENTS				

**FY 2024-2027 Rebuild Illinois
Highway Improvement Program
District 6
Local Highways**

Route / Street	Location	Improvements TAMP Category	Est. Cost	County	MYP Years	
					Past	Current
5TH ST	I-55 TO LINCOLN PKWY IN LINCOLN Miles = 1.56	RECONSTRUCTION BIKEWAY	\$5,002,000	LOGAN	7	2024
<p><i>SAFETEA-LU TRANSPORTATION IMPROVEMENT PROJECT. STATE AND OR LOCAL MATCH REQUIRED. PROJECT REQUIRES ADDITIONAL STATE OR LOCAL FUNDS TO FULLY IMPLEMENT. THIS EARMARK WILL BE FUNDED SEPARATELY.</i></p>						
<div style="border: 1px solid black; padding: 2px; display: inline-block;">RECONSTRUCTION - PAVEMENTS</div>						
9TH ST	RIDGLEY AVE TO CARPENTER ST ALONG THE NS RR CORRIDOR IN SPRINGFIELD	BRIDGE (NEW)	\$30,200,000	SANGAMON	4	2024
<div style="border: 1px solid black; padding: 2px; display: inline-block;">INITIAL CONSTRUCTION - BRIDGES</div>						
1500TH AVE	AT LAKE FORK DITCH (FLOODPLAIN) 1.2 MI N OF SANGAMON CO LINE	P.E. (PHASE I) P.E. (PHASE II)	\$108,000	LOGAN	1	2024
<div style="border: 1px solid black; padding: 2px; display: inline-block;">RECONSTRUCTION - BRIDGES</div>						
1500TH AVE	AT LAKE FORK DITCH (FLOODPLAIN) 1.2 MI N OF SANGAMON CO LINE	BRIDGE REPLACEMENT	\$1,350,000	LOGAN	1	2025-2029
<div style="border: 1px solid black; padding: 2px; display: inline-block;">RECONSTRUCTION - BRIDGES</div>						
1500TH AVE	AT LAKE FORK DITCH (FLOODPLAIN) 1.2 MI N OF SANGAMON CO LINE	CONSTRUCTION ENGINEERING	\$86,000	LOGAN	1	2025-2029
<div style="border: 1px solid black; padding: 2px; display: inline-block;">RECONSTRUCTION - BRIDGES</div>						

**FY 2024-2027 Rebuild Illinois
Highway Improvement Program
District 6
Local Highways**

Route / Street	Location	Improvements	Est. Cost	County	MYP Years	
		TAMP Category			Past	Current
1900 E RD	AT BIG MEADOW DITCH 2.5 MI S OF CARTHAGE	BRIDGE REPLACEMENT	\$750,000	HANCOCK	1	2025-2029
		RECONSTRUCTION - BRIDGES				
1900 E RD	AT BIG MEADOW DITCH 2.5 MI S OF CARTHAGE	CONSTRUCTION ENGINEERING	\$50,000	HANCOCK	1	2025-2029
		RECONSTRUCTION - BRIDGES				
2200TH ST	AT PRAIRIE CREEK 0.2 MI W OF 100TH AVE	P.E. (PHASE I) P.E. (PHASE II)	\$48,000	LOGAN	1	2024
		REHABILITATION - BRIDGES				
2200TH ST	AT PRAIRIE CREEK 0.2 MI W OF 100TH AVE	BRIDGE NEW DECK	\$675,000	LOGAN	1	2025-2029
		REHABILITATION - BRIDGES				
2200TH ST	AT PRAIRIE CREEK 0.2 MI W OF 100TH AVE	CONSTRUCTION ENGINEERING	\$38,000	LOGAN	1	2025-2029
		REHABILITATION - BRIDGES				
2850 N RD	AT MOSQUITO CREEK 3 MI E OF MT AUBURN	BRIDGE REPLACEMENT	\$850,000	CHRISTIAN	13	2025-2029
		RECONSTRUCTION - BRIDGES				

**FY 2024-2027 Rebuild Illinois
Highway Improvement Program
District 6
Local Highways**

Route / Street	Location	Improvements	Est. Cost	County	MYP Years	
		TAMP Category			Past	Current
2850 N RD	AT MOSQUITO CREEK 3 MI E OF MT AUBURN	CONSTRUCTION ENGINEERING	\$40,000	CHRISTIAN	13	2025-2029
		RECONSTRUCTION - BRIDGES				
BENLD RD	AT BEAR CREEK W OF EAGARVILLE	P.E. (PHASE I) P.E. (PHASE II)	\$40,000	MACOUPIN	1	2024
		PRESERVATION - BRIDGES				
BENLD RD	AT BEAR CREEK W OF EAGARVILLE	SCOUR MITIGATION	\$500,000	MACOUPIN	1	2025-2029
		PRESERVATION - BRIDGES				
BENLD RD	AT BEAR CREEK W OF EAGARVILLE	CONSTRUCTION ENGINEERING	\$40,000	MACOUPIN	1	2025-2029
		PRESERVATION - BRIDGES				
BUFFALO HART RD	AT DITCH 0.1 MI S OF ILL 54	CULVERT REPLACEMENT	\$275,000	SANGAMON	3	2025-2029
		RECONSTRUCTION - BRIDGES				
BURNSIDE - DURHAM RD 2100E RD	AT DEER CREEK 0.5 MI N OF BURNSIDE	BRIDGE REPLACEMENT	\$750,000	HANCOCK	1	2024
		RECONSTRUCTION - BRIDGES				

**FY 2024-2027 Rebuild Illinois
Highway Improvement Program
District 6
Local Highways**

Route / Street	Location	Improvements	Est. Cost	County	MYP Years	
		TAMP Category			Past	Current
BURNSIDE - DURHAM RD 2100E RD	AT DEER CREEK 0.5 MI N OF BURNSIDE	CONSTRUCTION ENGINEERING	\$36,000	HANCOCK	1	2024
		RECONSTRUCTION - BRIDGES				
CARLINVILLE CUTOFF RD	AT E FORK OTTER CREEK 3 MI NW OF NILWOOD	BRIDGE REPLACEMENT	\$1,500,000	MACOUPIN	4	2024
		RECONSTRUCTION - BRIDGES				
CASCADE RD	AT S FORK SANGAMON RIVER N OF CASCADE	BRIDGE REPLACEMENT	\$2,863,000	SANGAMON	1	2024
		RECONSTRUCTION - BRIDGES				
CH 2 CH 8 PEA RIDGE RD SCOTTS MILL RD	CH 2 / PEA RIDGE RD: US 24 TO ILL 99; CH 8 / SCOTTS MILL RD: ILL 99 TO BROWN-SCHUYLER CO LINE Miles = 14.94	CHIP SEAL-A1	\$369,000	BROWN	1	2025-2029
		PRESERVATION - PAVEMENTS				
CH 2 ATHENS BLKTP RD	CANTRALL RD TO KENT ST Miles = 1.75	RECONSTRUCTION	\$1,030,000	MENARD	2	2024
		RECONSTRUCTION - PAVEMENTS				

**FY 2024-2027 Rebuild Illinois
Highway Improvement Program
District 6
Local Highways**

Route / Street	Location	Improvements	Est. Cost	County	MYP Years	
		TAMP Category			Past	Current
CH 2 ATHENS BLKTP RD	CANTRALL RD TO KENT ST	CONSTRUCTION ENGINEERING	\$160,000	MENARD	2	2024
		RECONSTRUCTION - PAVEMENTS				
CH 3 CH 3A RIPLEY / VERSAILLES RD	1215 E ST TO 825 N AVE Miles = 3.13	CHIP SEAL-A1	\$105,000	BROWN	1	2025-2029
		PRESERVATION - PAVEMENTS				
CH 4 FOREST CITY BLKTP	SCL OF FOREST CITY TO US 136 Miles = 4.32	CAPE SEAL	\$340,000	MASON	6	2025-2029
		PRESERVATION - PAVEMENTS				
CH 4 NEWMANSVILLE RD	AT COX CREEK 1.5 MI SW OF NEWMANSVILLE	BRIDGE REPLACEMENT	\$1,000,000	CASS	6	2024
		RECONSTRUCTION - BRIDGES				
CH 4 NEWMANSVILLE RD	AT COX CREEK 1.5 MI SW OF NEWMANSVILLE	CONSTRUCTION ENGINEERING	\$40,000	CASS	6	2024
		RECONSTRUCTION - BRIDGES				

**FY 2024-2027 Rebuild Illinois
Highway Improvement Program
District 6
Local Highways**

Route / Street	Location	Improvements	Est. Cost	County	MYP Years	
		TAMP Category			Past	Current
CH 5 EDINBURG - KINCAID RD	AT S FORK SANGAMON RIVER 2.3 MI N OF BULPITT	BRIDGE REPLACEMENT	\$700,000	CHRISTIAN	16	2025-2029
		RECONSTRUCTION - BRIDGES				
CH 6	ADAMS CO LINE TO PIKE CO LINE Miles = 12.84	CHIP SEAL-A1	\$320,000	BROWN	4	2024
		PRESERVATION - PAVEMENTS				
CH 8 ARENZVILLE RD	AT CLEAR CREEK 3 MI SE OF BEARDSTOWN	BRIDGE REPLACEMENT	\$1,000,000	CASS	6	2025-2029
		RECONSTRUCTION - BRIDGES				
CH 8 ARENZVILLE RD	AT CLEAR CREEK 3 MI SE OF BEARDSTOWN	CONSTRUCTION ENGINEERING	\$48,000	CASS	6	2025-2029
		RECONSTRUCTION - BRIDGES				
CH 9 CH 6 BAYLIS - FISHHOOK RD	CH 9: ADAMS CO LINE TO CH 6; CH 6 / BAYLIS - FISHHOOK RD: ILL 104 TO BAYLIS SCL (CH 2)	COLD IN-PLACE RECYCLING	\$2,250,000	PIKE ADAMS	3	2025-2029
		REHABILITATION - PAVEMENTS				

**FY 2024-2027 Rebuild Illinois
Highway Improvement Program
District 6
Local Highways**

Route / Street	Location	Improvements	Est. Cost	County	MYP Years	
		TAMP Category			Past	Current
CH 9 BUCKHORN RD	0.2 MI S OF 800 N RD TO CH 6 Miles = 2.77	CHIP SEAL-A3	\$487,000	BROWN	3	2025-2029
		PRESERVATION - PAVEMENTS				
CH 9 BUCKHORN RD	0.2 MI S OF 800 N RD TO CH 6	CONSTRUCTION ENGINEERING	\$39,000	BROWN	3	2025-2029
		PRESERVATION - PAVEMENTS				
CH 10 SWEETWATER AVE	ILL 29 TO ENGEL ST Miles = 3.06	DESIGNED OVERLAY	\$2,000,000	MENARD	3	2025-2029
		REHABILITATION - PAVEMENTS				
CH 10 SWEETWATER AVE	ILL 29 TO ENGEL ST	CONSTRUCTION ENGINEERING	\$80,000	MENARD	3	2025-2029
		REHABILITATION - PAVEMENTS				
CH 10 KENNEDY RD	I-55 TO OLD ROUTE 66 Miles = 0.58	DESIGNED OVERLAY	\$150,000	LOGAN	2	2025-2029
		REHABILITATION - PAVEMENTS				
CH 10 KENNEDY RD	I-55 TO OLD ROUTE 66	CONSTRUCTION ENGINEERING	\$10,000	LOGAN	2	2025-2029
		REHABILITATION - PAVEMENTS				

**FY 2024-2027 Rebuild Illinois
Highway Improvement Program
District 6
Local Highways**

Route / Street	Location	Improvements	Est. Cost	County	MYP Years	
		TAMP Category			Past	Current
CH 10 CHAPEL RD	E TAYLOR ST IN ELKHART TO 800TH AVE (TR 92) Miles = 2.00	DESIGNED OVERLAY	\$750,000	LOGAN	2	2025-2029
		REHABILITATION - PAVEMENTS				
CH 10 CHAPEL RD	E TAYLOR ST IN ELKHART TO 800TH AVE (TR 92)	CONSTRUCTION ENGINEERING	\$48,000	LOGAN	2	2025-2029
		REHABILITATION - PAVEMENTS				
CH 11 E 2300TH ST	ILL 61/94 TO N 2400TH AVE Miles = 2.01	DESIGNED OVERLAY	\$500,000	ADAMS	5	2025-2029
		REHABILITATION - PAVEMENTS				
CH 11 RICHIE RD	AT MASSA CREEK S OF 2700 N RD	BRIDGE REPLACEMENT	\$1,692,000	MACOUPIN	2	2025-2029
	<i>ILLINOIS SPECIAL BRIDGE PROGRAM LOCAL PROJECT; CONTINGENT UPON LOCAL AGENCY PROVIDING MATCHING FUNDS.</i>					
		RECONSTRUCTION - BRIDGES				
CH 11 RICHIE RD	AT MASSA CREEK S OF 2700 N RD	CONSTRUCTION ENGINEERING	\$72,000	MACOUPIN	2	2025-2029
	<i>ILLINOIS SPECIAL BRIDGE PROGRAM LOCAL PROJECT; CONTINGENT UPON LOCAL AGENCY PROVIDING MATCHING FUNDS.</i>					
		RECONSTRUCTION - BRIDGES				

**FY 2024-2027 Rebuild Illinois
Highway Improvement Program
District 6
Local Highways**

Route / Street	Location	Improvements	Est. Cost	County	MYP Years	
		TAMP Category			Past	Current
CH 11 WALSHVILLE TRAIL	SW OF MIDDLE FORK SHOAL CREEK BRIDGE TO 0.2 MI NE OF CARLS LN Miles = 0.52 <i>ILLINOIS SPECIAL BRIDGE PROGRAM LOCAL PROJECT; CONTINGENT UPON LOCAL AGENCY PROVIDING MATCHING FUNDS.</i>	BRIDGE REPLACEMENT RECONSTRUCTION	\$3,600,000	MONTGOMERY	13	2024
		RECONSTRUCTION - BRIDGES				
CH 11 CARDINAL HILL RD	E 1800TH N RD TO ILL 104 Miles = 1.55	STANDARD OVERLAY	\$900,000	CHRISTIAN	5	2024
		REHABILITATION - PAVEMENTS				
CH 12 EMMERSON AIRLINE RD	QUARTON RD TO CARLINVILLE CUTOFF RD Miles = 3.04	RECONSTRUCTION	\$2,500,000	MACOUPIN	3	2025-2029
		RECONSTRUCTION - PAVEMENTS				
CH 12 EMMERSON AIRLINE RD	QUARTON RD TO CARLINVILLE CUTOFF RD	CONSTRUCTION ENGINEERING	\$250,000	MACOUPIN	3	2025-2029
		RECONSTRUCTION - PAVEMENTS				
CH 13 ATTERBERRY ST	ILL 97 TO NEWMANSVILLE RD Miles = 3.49	DESIGNED OVERLAY	\$500,000	MENARD	5	2025-2029
		REHABILITATION - PAVEMENTS				

**FY 2024-2027 Rebuild Illinois
Highway Improvement Program
District 6
Local Highways**

Route / Street	Location	Improvements	Est. Cost	County	MYP Years	
		TAMP Category			Past	Current
CH 14	CH 2 TO NCL OF DETROIT Miles = 7.08	STANDARD OVERLAY	\$1,850,000	PIKE	4	2025-2029
		REHABILITATION - PAVEMENTS				
CH 14 POST ST	SCL OF ATHENS TO DIGIOVANNA AVE Miles = 2.00	DESIGNED OVERLAY	\$320,000	MENARD	5	2025-2029
		REHABILITATION - PAVEMENTS				
CH 15 N36TH ST	WISMAN LN TO QUINCY NCL Miles = 0.51	RECONSTRUCTION	\$850,000	ADAMS	1	2025-2029
		RECONSTRUCTION - PAVEMENTS				
CH 15 FISH HATCHERY RD	0.1 MI E OF TR 106 TO E MANITO RD Miles = 8.68	CAPE SEAL	\$660,000	MASON	2	2025-2029
		PRESERVATION - PAVEMENTS				
CH 15 MIDDLETOWN RD	ILL 10 TO 5TH ST Miles = 6.14	DESIGNED OVERLAY	\$2,500,000	LOGAN	6	2024
		REHABILITATION - PAVEMENTS				
CH 15 MIDDLETOWN RD	ILL 10 TO 5TH ST	CONSTRUCTION ENGINEERING	\$160,000	LOGAN	6	2024
		REHABILITATION - PAVEMENTS				

**FY 2024-2027 Rebuild Illinois
Highway Improvement Program
District 6
Local Highways**

Route / Street	Location	Improvements	Est. Cost	County	MYP Years	
		TAMP Category			Past	Current
CH 16 WALSHVILLE RD	MT. OLIVE ECL TO MONTGOMERY CO LINE Miles = 1.06	RECONSTRUCTION	\$1,000,000	MACOUPIN	3	2024
		RECONSTRUCTION - PAVEMENTS				
CH 16 WALSHVILLE RD	MT. OLIVE ECL TO MONTGOMERY CO LINE	CONSTRUCTION ENGINEERING	\$80,000	MACOUPIN	3	2024
		RECONSTRUCTION - PAVEMENTS				
CH 17 BRADFORDTON RD	WASHINGTON ST TO OLD JACKSONVILLE RD Miles = 1.01	RECONSTRUCTION	\$3,118,000	SANGAMON	12	2025-2029
		RECONSTRUCTION - PAVEMENTS				
CH 17 BRADFORDTON RD	WASHINGTON ST TO OLD JACKSONVILLE RD Miles = 0.01	ADDITIONAL LANES	\$1,882,000	SANGAMON	5	2025-2029
		INITIAL CONSTRUCTION - PAVEMENTS				
CH 20 CENTER ST	ILL 101 TO 150 N RD S OF AUGUSTA Miles = 1.02	DESIGNED OVERLAY	\$200,000	HANCOCK	10	2025-2029
		REHABILITATION - PAVEMENTS				
CH 20 CENTER ST	ILL 101 TO 150 N RD S OF AUGUSTA	CONSTRUCTION ENGINEERING	\$20,000	HANCOCK	8	2025-2029
		REHABILITATION - PAVEMENTS				

**FY 2024-2027 Rebuild Illinois
Highway Improvement Program
District 6
Local Highways**

Route / Street	Location	Improvements	Est. Cost	County	MYP Years	
		TAMP Category			Past	Current
CH 20 MANITO RD	1950 E RD TO 2450 E RD Miles = 4.96	CAPE SEAL	\$435,000	MASON	4	2025-2029
		PRESERVATION - PAVEMENTS				
CH 20 MANITO RD	2450 E RD TO WCL OF FOREST CITY Miles = 3.69	COLD IN-PLACE RECYCLING CAPE SEAL	\$285,000	MASON	3	2025-2029
		REHABILITATION - PAVEMENTS				
CH 20 2550TH ST	AT SUGAR CREEK 2 MI E OF UNION	BRIDGE REPLACEMENT	\$1,200,000	LOGAN	4	2024
		RECONSTRUCTION - BRIDGES				
CH 20 2550TH ST	AT SUGAR CREEK 2 MI E OF UNION	CONSTRUCTION ENGINEERING	\$67,000	LOGAN	4	2024
		RECONSTRUCTION - BRIDGES				
CH 22 MT AUBURN RD	SANGAMON CO LINE TO W ARCH ST (CH 19) Miles = 2.86	STANDARD OVERLAY	\$1,200,000	CHRISTIAN	5	2025-2029
		REHABILITATION - PAVEMENTS				
CH 23 N EDINBURG RD	CH 2 (ROBY RD) TO S OF TR 57 (E 2400N RD) Miles = 2.80	RECONSTRUCTION	\$1,100,000	CHRISTIAN	15	2025-2029
		RECONSTRUCTION - PAVEMENTS				

**FY 2024-2027 Rebuild Illinois
Highway Improvement Program
District 6
Local Highways**

Route / Street	Location	Improvements	Est. Cost	County	MYP Years	
		TAMP Category			Past	Current
CH 28 WAYNESVILLE RD	AT KICKAPOO CREEK 1.2 MI W OF DEWITT CO LINE	BRIDGE REPLACEMENT	\$2,500,000	LOGAN	3	2025-2029
		RECONSTRUCTION - BRIDGES				
CH 28 WAYNESVILLE RD	AT KICKAPOO CREEK 1.2 MI W OF DEWITT CO LINE	CONSTRUCTION ENGINEERING	\$80,000	LOGAN	3	2025-2029
		RECONSTRUCTION - BRIDGES				
CH 28 BLACK DIAMOND RD	AT HORSE CREEK 1 MI S OF PAWNEE & AT HORSE CREEK 2 MI S OF PAWNEE	BRIDGE REPLACEMENT	\$1,920,000	SANGAMON	4	2025-2029
		RECONSTRUCTION - BRIDGES				
CH 34 HAGAMAN RD	AT SOLOMON CREEK 1.8 MI E OF HILLCREST RD	BRIDGE REPLACEMENT	\$1,600,000	MACOUPIN	1	2025-2029
		RECONSTRUCTION - BRIDGES				
CH 34 HAGAMAN RD	AT SOLOMON CREEK 1.8 MI E OF HILLCREST RD	CONSTRUCTION ENGINEERING	\$128,000	MACOUPIN	1	2025-2029
		RECONSTRUCTION - BRIDGES				
CH 37 48TH ST	COLUMBUS RD TO BROADWAY ST Miles = 0.67	STANDARD OVERLAY	\$500,000	ADAMS	5	2025-2029
		REHABILITATION - PAVEMENTS				

**FY 2024-2027 Rebuild Illinois
Highway Improvement Program
District 6
Local Highways**

Route / Street	Location	Improvements	Est. Cost	County	MYP Years	
		TAMP Category			Past	Current
CH 37 NINE MILE RD	AT SUGAR CREEK 3.8 MI W OF VIRDEN	CULVERT REPLACEMENT	\$650,000	MACOUPIN	16	2025-2029
		RECONSTRUCTION - BRIDGES				
CH 37 NINE MILE RD	AT SUGAR CREEK 3.8 MI W OF VIRDEN	CONSTRUCTION ENGINEERING	\$42,000	MACOUPIN	9	2025-2029
		RECONSTRUCTION - BRIDGES				
CH 37 CARDINAL HILL RD	1.2 MI S OF ILL 29 TO 0.3 MI N OF ST HILAIRE RD & NEW CITY RD TO CHRISTIAN CO LINE Miles = 4.00	COLD IN-PLACE RECYCLING CAPE SEAL	\$2,400,000	SANGAMON	11	2024
		REHABILITATION - PAVEMENTS				
CH 37 CARDINAL HILL RD	AT S FORK SANGAMON RIVER 1.5 MI N OF NEW CITY <i>ILLINOIS SPECIAL BRIDGE PROGRAM LOCAL PROJECT; CONTINGENT UPON LOCAL AGENCY PROVIDING MATCHING FUNDS.</i>	BRIDGE REPLACEMENT	\$2,620,000	SANGAMON	7	2024
		RECONSTRUCTION - BRIDGES				
CH 40 FOSTERBURG RD	BRIGHTON-BUNKER HILL RD TO MADISON CO LINE Miles = 3.62	RECONSTRUCTION	\$3,000,000	MACOUPIN	3	2024
		RECONSTRUCTION - PAVEMENTS				
CH 40 FOSTERBURG RD	BRIGHTON-BUNKER HILL RD TO MADISON CO LINE	CONSTRUCTION ENGINEERING	\$300,000	MACOUPIN	3	2024
		RECONSTRUCTION - PAVEMENTS				

**FY 2024-2027 Rebuild Illinois
Highway Improvement Program
District 6
Local Highways**

Route / Street	Location	Improvements	Est. Cost	County	MYP Years	
		TAMP Category			Past	Current
CH 48 KELLERVILLE BLKTP N 1200TH AVE	E 2200TH ST TO E 2385TH ST	COLD IN-PLACE RECYCLING	\$1,000,000	ADAMS	3	2025-2029
		REHABILITATION - PAVEMENTS				
CH 59 BROWNING RD	AT SPRING CREEK 0.5 MI SE OF ILL 4	BRIDGE REPLACEMENT	\$1,500,000	SANGAMON	9	2025-2029
		RECONSTRUCTION - BRIDGES				
CH 123 (FORMER ILL 123)	CASS CO LINE TO OLD US 36 Miles = 10.61	STANDARD OVERLAY	\$3,700,000	MORGAN	4	2024
		REHABILITATION - PAVEMENTS				
CHANDLERVILLE RD	N BLUFF SPRINGS RD TO HICKORY RD Miles = 4.94	DESIGNED OVERLAY	\$700,000	CASS	17	2025-2029
		REHABILITATION - PAVEMENTS				
CHANDLERVILLE RD	N BLUFF SPRINGS RD TO HICKORY RD	CONSTRUCTION ENGINEERING	\$60,000	CASS	8	2025-2029
		REHABILITATION - PAVEMENTS				
CHANDLERVILLE RD	HICKORY RD TO ILL 78 Miles = 4.42	DESIGNED OVERLAY	\$730,000	CASS	17	2025-2029
		REHABILITATION - PAVEMENTS				

**FY 2024-2027 Rebuild Illinois
Highway Improvement Program
District 6
Local Highways**

Route / Street	Location	Improvements TAMP Category	Est. Cost	County	MYP Years	
					Past	Current
CHANDLERVILLE RD	HICKORY RD TO ILL 78	CONSTRUCTION ENGINEERING	\$60,000	CASS	8	2025-2029
		REHABILITATION - PAVEMENTS				
COCKRELL LN	AT UNION PACIFIC RR 0.3 MI S OF I-72 IN SPRINGFIELD	BRIDGE REPLACEMENT	\$1,714,000	SANGAMON	11	2025-2029
	<i>TEA-21 HIGH PRIORITY PROJECT: LOCAL PARTICIPATION REQUIRED</i>					
		RECONSTRUCTION - BRIDGES				
E 1025 N RD	AT BRUSH CREEK 2 MI S OF TAYLORVILLE	BRIDGE REPLACEMENT	\$600,000	CHRISTIAN	14	2025-2029
		RECONSTRUCTION - BRIDGES				
E 1025 N RD	AT BRUSH CREEK 2 MI S OF TAYLORVILLE	CONSTRUCTION ENGINEERING	\$32,000	CHRISTIAN	12	2025-2029
		RECONSTRUCTION - BRIDGES				
E 450 N RD	AT LAKE FORK 2 MI NW OF PANA	BRIDGE REPLACEMENT	\$500,000	CHRISTIAN	5	2024
		RECONSTRUCTION - BRIDGES				

**FY 2024-2027 Rebuild Illinois
Highway Improvement Program
District 6
Local Highways**

Route / Street	Location	Improvements	Est. Cost	County	MYP Years	
		TAMP Category			Past	Current
EXETER RD	CHAPIN RD TO PHILLIPS FERRY RD Miles = 1.44	STANDARD OVERLAY	\$600,000	SCOTT	2	2025-2029
		REHABILITATION - PAVEMENTS				
FERDON ST	PALMER TRAIL TO E COLUMBIA BLVD IN LITCHFIELD	MISCELLANEOUS	\$730,000	MONTGOMERY	1	2024
		MISCELLANEOUS IMPROVEMENTS				
FOUNTAIN GREEN RD	AT LA HARPE CREEK 5.3 MI S OF LA HARPE	BRIDGE REPLACEMENT	\$1,500,000	HANCOCK	1	2025-2029
		RECONSTRUCTION - BRIDGES				
FOUNTAIN GREEN RD	AT LA HARPE CREEK 5.3 MI S OF LA HARPE	CONSTRUCTION ENGINEERING	\$40,000	HANCOCK	1	2025-2029
		RECONSTRUCTION - BRIDGES				
HALL RD	AT LITTLE INDIAN CREEK 2 MI SW OF PHILADELPHIA	BRIDGE REPLACEMENT	\$600,000	CASS	4	2024
		RECONSTRUCTION - BRIDGES				
HALL RD	AT LITTLE INDIAN CREEK 2 MI SW OF PHILADELPHIA	CONSTRUCTION ENGINEERING	\$32,000	CASS	4	2024
		RECONSTRUCTION - BRIDGES				

**FY 2024-2027 Rebuild Illinois
Highway Improvement Program
District 6
Local Highways**

Route / Street	Location	Improvements	Est. Cost	County	MYP Years	
		TAMP Category			Past	Current
HAMPSHIRE ST	N 8TH ST TO N 10TH ST IN QUINCY Miles = 0.18	STANDARD OVERLAY PATCHING SIDEWALKS REHABILITATION - PAVEMENTS	\$500,000	ADAMS	7	2024
KOKE MILL RD	WASHINGTON ST TO OLD JACKSONVILLE RD IN SPRINGFIELD	LAND ACQUISITION RECONSTRUCTION - PAVEMENTS	\$500,000	SANGAMON	1	2024
KOKE MILL RD	WASHINGTON ST TO OLD JACKSONVILLE RD IN SPRINGFIELD Miles = 0.98	RECONSTRUCTION RECONSTRUCTION - PAVEMENTS	\$625,000	SANGAMON	5	2025-2029
MCQUEEN RD	AT SPRING CREEK 4 MI E OF BERLIN	BRIDGE REPLACEMENT RECONSTRUCTION - BRIDGES	\$660,000	SANGAMON	4	2025-2029
MIDDLE RD	AT SHUHART CREEK DIVERSION DITCH 0.1 MI W OF ZIEGLER RD IN WARSAW	BRIDGE REPLACEMENT RECONSTRUCTION - BRIDGES	\$750,000	HANCOCK	2	2025-2029
MIDDLE RD	AT SHUHART CREEK DIVERSION DITCH 0.1 MI W OF ZIEGLER RD IN WARSAW	CONSTRUCTION ENGINEERING RECONSTRUCTION - BRIDGES	\$50,000	HANCOCK	2	2025-2029

**FY 2024-2027 Rebuild Illinois
Highway Improvement Program
District 6
Local Highways**

Route / Street	Location	Improvements	Est. Cost	County	MYP Years	
		TAMP Category			Past	Current
MIDDLETOWN BLKTP	ILL 29 TO LOGAN CO LINE Miles = 7.47	STANDARD OVERLAY	\$1,200,000	MENARD	9	2025-2029
		REHABILITATION - PAVEMENTS				
N 24TH AVE	AT BEAR CREEK 2.5 MI E OF HARVEL	BRIDGE REPLACEMENT	\$310,000	CHRISTIAN MONTGOMERY	24	2025-2029
		RECONSTRUCTION - BRIDGES				
N 24TH AVE	AT BEAR CREEK 2.5 MI E OF HARVEL	CONSTRUCTION ENGINEERING	\$32,000	CHRISTIAN MONTGOMERY	13	2025-2029
		RECONSTRUCTION - BRIDGES				
N 2500 E RD	AT CORBETT BRANCH 1.5 MI NE OF PANA	BRIDGE REPLACEMENT	\$250,000	CHRISTIAN	3	2024
		RECONSTRUCTION - BRIDGES				
N 700 E RD	AT ACHENBACH BRANCH 3.5 MI N OF PALMER	BRIDGE REPLACEMENT	\$260,000	CHRISTIAN	17	2025-2029
		RECONSTRUCTION - BRIDGES				
N 700 E RD	AT ACHENBACH BRANCH 3.5 MI N OF PALMER	CONSTRUCTION ENGINEERING	\$32,000	CHRISTIAN	13	2025-2029
		RECONSTRUCTION - BRIDGES				

**FY 2024-2027 Rebuild Illinois
Highway Improvement Program
District 6
Local Highways**

Route / Street	Location	Improvements	Est. Cost	County	MYP Years	
		TAMP Category			Past	Current
OAK CREST RD	AT SANGAMON RIVER 0.1 MI E OF I-72	BRIDGE REPLACEMENT	\$3,013,000	SANGAMON	12	2024
<i>ILLINOIS SPECIAL BRIDGE PROGRAM LOCAL PROJECT; CONTINGENT UPON LOCAL AGENCY PROVIDING MATCHING FUNDS.</i>						
RECONSTRUCTION - BRIDGES						
OLD JACKSONVILLE RD BRADFORDTON RD	OLD JACKSONVILLE RD: E OF MCKIBBIN LN TO 0.2 MI E OF BRADFORDTON RD; BRADFORDTON RD: N OF OLD JACKSONVILLE RD TO 0.1 MI S OF OLD JACKSONVILLE RD Miles = 0.65	ADDITIONAL LANES	\$2,900,000	SANGAMON	14	2025-2029
INITIAL CONSTRUCTION - PAVEMENTS						
PATTERSON RD	AT LITTLE SANDY CREEK 1 MI S OF GLASGOW	BRIDGE REPLACEMENT	\$975,000	SCOTT	2	2025-2029
RECONSTRUCTION - BRIDGES						
S 18TH ST	STATE ST TO HARRISON ST IN QUINCY Miles = 0.89	STANDARD OVERLAY	\$1,000,000	ADAMS	2	2025-2029
REHABILITATION - PAVEMENTS						
SEWARD ST	AT DITCH 0.1 MI W OF ICE PLANT RD IN HILLSBORO	P.E. (PHASE I) P.E. (PHASE II)	\$115,000	MONTGOMERY	1	2024
<i>ILLINOIS SPECIAL BRIDGE PROGRAM LOCAL PROJECT; CONTINGENT UPON LOCAL AGENCY PROVIDING MATCHING FUNDS.</i>						
RECONSTRUCTION - BRIDGES						

**FY 2024-2027 Rebuild Illinois
Highway Improvement Program
District 6
Local Highways**

Route / Street	Location	Improvements	Est. Cost	County	MYP Years	
		TAMP Category			Past	Current
SEWARD ST	AT DITCH 0.1 MI W OF ICE PLANT RD IN HILLSBORO	BRIDGE REPLACEMENT	\$1,025,000	MONTGOMERY	4	2025-2029
<i>ILLINOIS SPECIAL BRIDGE PROGRAM LOCAL PROJECT; CONTINGENT UPON LOCAL AGENCY PROVIDING MATCHING FUNDS.</i>						
RECONSTRUCTION - BRIDGES						
SEWARD ST	AT DITCH 0.1 MI W OF ICE PLANT RD IN HILLSBORO	CONSTRUCTION ENGINEERING	\$64,000	MONTGOMERY	4	2025-2029
<i>ILLINOIS SPECIAL BRIDGE PROGRAM LOCAL PROJECT; CONTINGENT UPON LOCAL AGENCY PROVIDING MATCHING FUNDS.</i>						
RECONSTRUCTION - BRIDGES						
TR 6 E 0 ST	AT BAPTIST CREEK 3.5 MI NE OF FOUNTAIN GREEN	BRIDGE REPLACEMENT	\$160,000	HANCOCK	3	2025-2029
RECONSTRUCTION - BRIDGES						
TR 350 E 2050TH ST	AT MCCRANEY CREEK 4 MI E OF PLAINVILLE	BRIDGE REPLACEMENT	\$1,200,000	ADAMS	6	2024
RECONSTRUCTION - BRIDGES						
TURTLE LAKE RD	AT S QUINCY DITCH W OF ILL 57	BRIDGE SUPERSTRUCTURE REPLACE	\$350,000	ADAMS	1	2025-2029
MISCELLANEOUS IMPROVEMENTS						

**FY 2024-2027 Rebuild Illinois
Highway Improvement Program
District 6
Local Highways**

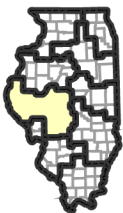
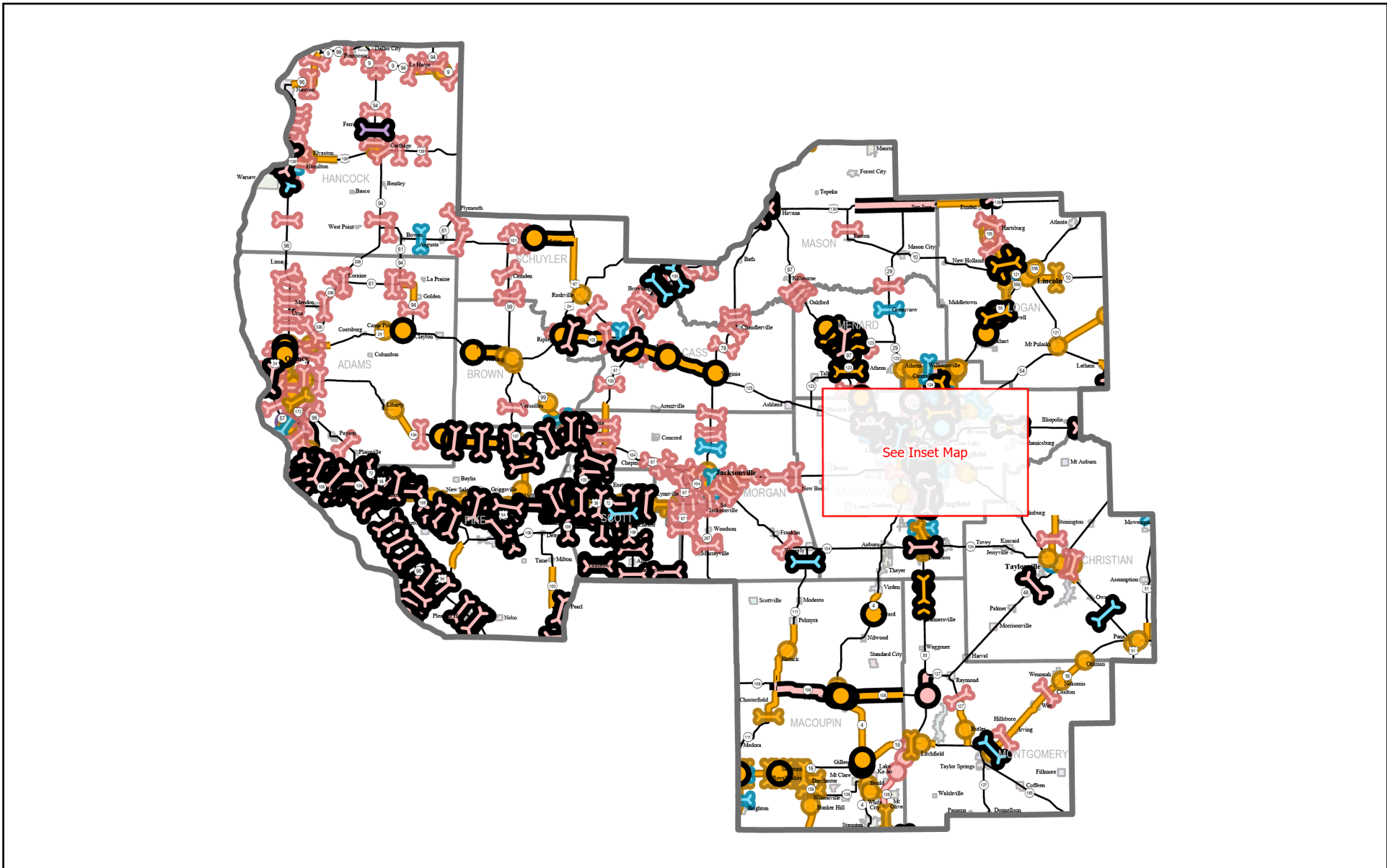
Route / Street	Location	Improvements	Est. Cost	County	MYP Years	
		TAMP Category			Past	Current
VANDALIA RD	LINCOLN AVE TO S DIAMOND ST IN JACKSONVILLE Miles = 0.49	RECONSTRUCTION	\$275,000	MORGAN	11	2025-2029
		RECONSTRUCTION - PAVEMENTS				
VARIOUS	VARIOUS LOCATIONS IN HANCOCK CO	P.E. (BRIDGE INSPECTION)	\$120,000	HANCOCK	1	2024
		MISCELLANEOUS IMPROVEMENTS				
VARIOUS	VARIOUS LOCATIONS IN HANCOCK CO	CHIP SEAL-A1	\$500,000	HANCOCK	1	2024
		PRESERVATION - PAVEMENTS				
VARIOUS	VARIOUS LOCATIONS IN HANCOCK CO	CHIP SEAL-A1	\$500,000	HANCOCK	1	2025-2029
		PRESERVATION - PAVEMENTS				
W DIVERNON RD	AT SUGAR CREEK 1 MI E OF ILL 4	BRIDGE REPLACEMENT	\$1,100,000	SANGAMON	1	2024
		RECONSTRUCTION - BRIDGES				
W FAIRGROUNDS AVE	S OAK ST TO ILL 127 IN HILLSBORO	P.E. (PHASE I) P.E. (PHASE II)	\$72,000	MONTGOMERY	1	2024
		RECONSTRUCTION - PAVEMENTS				

**FY 2024-2027 Rebuild Illinois
Highway Improvement Program
District 6
Local Highways**

Route / Street	Location	Improvements	Est. Cost	County	MYP Years	
		TAMP Category			Past	Current
W FAIRGROUNDS AVE	S OAK ST TO ILL 127 IN HILLSBORO Miles = 0.21	RECONSTRUCTION	\$1,250,000	MONTGOMERY	1	2025-2029
		RECONSTRUCTION - PAVEMENTS				
W FAIRGROUNDS AVE	S OAK ST TO ILL 127 IN HILLSBORO	CONSTRUCTION ENGINEERING	\$50,000	MONTGOMERY	1	2025-2029
		RECONSTRUCTION - PAVEMENTS				
W NICHOLAS ST	CHILES ST TO N OAK ST IN CARLINVILLE	P.E. (PHASE I) P.E. (PHASE II)	\$106,000	MACOUPIN	4	2025-2029
		REHABILITATION - PAVEMENTS				
W NICHOLAS ST	CHILES ST TO N OAK ST IN CARLINVILLE Miles = 0.19	DESIGNED OVERLAY WIDENING EXISTING PAVEMENT DRAINAGE	\$326,000	MACOUPIN	2	2025-2029
		REHABILITATION - PAVEMENTS				
W NICHOLAS ST	CHILES ST TO N OAK ST IN CARLINVILLE	CONSTRUCTION ENGINEERING	\$62,000	MACOUPIN	2	2025-2029
		REHABILITATION - PAVEMENTS				
WALSHVILLE TRAIL	LOCUST ST TO HAMBY LN IN WALSHVILLE Miles = 0.44	RELOCATION	\$750,000	MONTGOMERY	4	2025-2029
		RECONSTRUCTION - PAVEMENTS				

**FY 2024-2027 Rebuild Illinois
Highway Improvement Program
District 6
Local Highways**

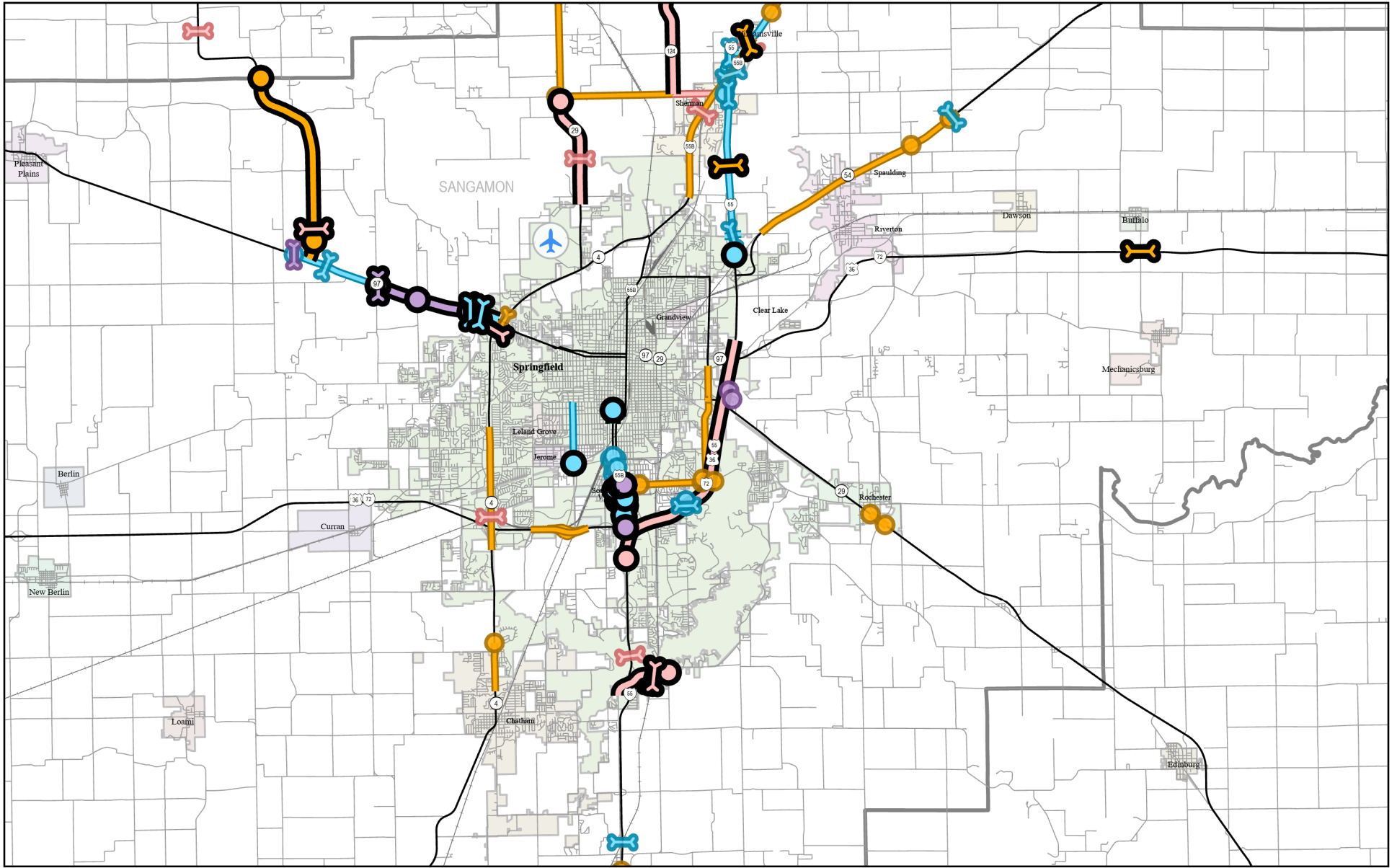
Route / Street	Location	Improvements	Est. Cost	County	MYP Years	
		TAMP Category			Past	Current
WARSAW-HAMILTON RD	US 136 TO 4 MI S OF US 136 Miles = 4.01	CAPE SEAL	\$500,000	HANCOCK	1	2025-2029
		PRESERVATION - PAVEMENTS				
WINCHESTER GLASGOW RD	0.8 MI N OF BIG SANDY CREEK TO BIG SANDY CREEK Miles = 0.80	STANDARD OVERLAY	\$450,000	SCOTT	2	2024
		REHABILITATION - PAVEMENTS				



REGION 4 DISTRICT 6

Proposed FY 2024-2029
Highway Program

TAMP Category	FY 2024			FY 2025-2029		
	Roadway	Spot	Structure	Roadway	Spot	Structure
Initial Construction						
Preservation						
Reconstruction						
Rehabilitation						



**REGION 4
DISTRICT 6**

SPRINGFIELD AND VICINITY







Proposed FY 2024-2029
Highway Program

Airport 
IDOT District 



TAMP Category

Initial Construction 
 Preservation 
 Reconstruction 
 Rehabilitation 

FY 2024

Roadway 
 Spot 
 Structure 




FY 2025-2029

Roadway 
 Spot 
 Structure 