



Illinois Department of Transportation

FY 2024-2029
Proposed Highway
Improvement Program

HIGHWAY REGION 1
DISTRICT 1
COOK COUNTY TABLE
OF CONTENTS

[State Roadway Project Descriptions](#)

[Local Roadway Project Descriptions](#)

MAPS

[Cook Loop](#)

[Cook North](#) [Cook South](#)

**FY 2024-2029 Rebuild Illinois
Highway Improvement Program
District 1
State Highways
COOK COUNTY**

Route / Street	Location	Improvements	Est. Cost	City	MYP Years	
		TAMP Category			Past	Current
I 55	CASS AVE TO 0.5 MI E OF ILL 171	BRIDGE PAINTING RR FLAGGER PRESERVATION - BRIDGES	\$2,300,000	HODGKINS SUMMIT DARIEN	6	2025-2029
I 55 (EASTBOUND) STEVENSON EXPWY	WOLF RD TO CHINATOWN FEEDER RAMPS	BRIDGE DECK OVERLAY BRIDGE JOINT REPLACE/REPAIR PRESERVATION - BRIDGES	\$35,000,000	CHICAGO INDIAN HEAD PARK HODGKINS SUMMIT	2	2025-2029
I 55	WOLF RD TO CHINATOWN FEEDER RAMPS	P.E. (PHASE II) PRESERVATION - BRIDGES	\$1,000,000	CHICAGO	2	2024
I 55	WOLF RD TO CHINATOWN FEEDER RAMPS	P.E. (PHASE II) PRESERVATION - BRIDGES	\$2,738,000	CHICAGO	2	2025-2029
I 55 STEVENSON EXPWY	WOLF RD TO CHINATOWN FEEDER RAMPS	CONSTRUCTION ENGINEERING PRESERVATION - BRIDGES	\$6,844,000	CHICAGO	2	2025-2029

**FY 2024-2029 Rebuild Illinois
Highway Improvement Program
District 1
State Highways
COOK COUNTY**

Route / Street	Location	Improvements	Est. Cost	City	MYP Years	
		TAMP Category			Past	Current
I 55 (WESTBOUND)	WOLF RD TO CHINATOWN FEEDER RAMPS	BRIDGE DECK OVERLAY BRIDGE JOINT REPLACE/REPAIR	\$45,626,000	CHICAGO INDIAN HEAD PARK BURR RIDGE HODGKINS SUMMIT	2	2025-2029
		PRESERVATION - BRIDGES				
I 55 STEVENSON EXPWY	AT ILL 43 (HARLEM AVE) (OVERHEAD) <i>ILLINOIS SPECIAL BRIDGE PROGRAM PROJECT.</i>	BRIDGE REPLACEMENT ADA IMPROVEMENTS	\$30,680,000	FOREST VIEW	3	2025-2029
		RECONSTRUCTION - BRIDGES				
I 55 STEVENSON EXPWY	AT ILL 43 (HARLEM AVE) <i>ILLINOIS SPECIAL BRIDGE PROGRAM PROJECT.</i>	P.E. (PHASE II)	\$2,915,000	FOREST VIEW	3	2024
		RECONSTRUCTION - BRIDGES				
I 55 STEVENSON EXPWY	AT ILL 43 (HARLEM AVE) <i>ILLINOIS SPECIAL BRIDGE PROGRAM PROJECT.</i>	LAND ACQUISITION	\$290,000	FOREST VIEW	3	2024
		RECONSTRUCTION - BRIDGES				

**FY 2024-2029 Rebuild Illinois
Highway Improvement Program
District 1
State Highways
COOK COUNTY**

Route / Street	Location	Improvements	Est. Cost	City	MYP Years		
		TAMP Category			Past	Current	
I 55 STEVENSON EXPWY	AT ILL 43 (HARLEM AVE) <i>ILLINOIS SPECIAL BRIDGE PROGRAM PROJECT.</i>	CONSTRUCTION ENGINEERING	\$4,020,000	FOREST VIEW	3	2025-2029	
		RECONSTRUCTION - BRIDGES					
I 55 STEVENSON EXPWY	AT ILL 50 (CICERO AVE) <i>ILLINOIS SPECIAL BRIDGE PROGRAM PROJECT.</i>	BRIDGE REPLACEMENT	\$52,100,000	STICKNEY	2	2025-2029	
		RECONSTRUCTION - BRIDGES					Structure Information
				<u>Str Number</u>	<u>AADT</u>	<u>Truck Pct</u>	<u>NHS</u>
				0160016	64,100	10	Y
				0160017	64,100	10	Y
				0160018	64,100	10	Y
				0160019	70,450	8	Y
I 55 STEVENSON EXPWY	AT ILL 50 (CICERO AVE) <i>ILLINOIS SPECIAL BRIDGE PROGRAM PROJECT.</i>	P.E. (PHASE II)	\$1,850,000	STICKNEY	2	2024	
		RECONSTRUCTION - BRIDGES					
I 55 STEVENSON EXPWY	AT ILL 50 (CICERO AVE) <i>ILLINOIS SPECIAL BRIDGE PROGRAM PROJECT.</i>	P.E. (PHASE II)	\$1,850,000	STICKNEY	1	2025-2029	
		RECONSTRUCTION - BRIDGES					

**FY 2024-2029 Rebuild Illinois
Highway Improvement Program
District 1
State Highways
COOK COUNTY**

Route / Street	Location	Improvements	Est. Cost	City	MYP Years		
		TAMP Category			Past	Current	
I 55 STEVENSON EXPWY	AT ILL 50 (CICERO AVE) <i>ILLINOIS SPECIAL BRIDGE PROGRAM PROJECT.</i>	LAND ACQUISITION	\$840,000	STICKNEY	1	2025-2029	
		RECONSTRUCTION - BRIDGES					
I 55 STEVENSON EXPWY	AT ILL 50 (CICERO AVE) <i>ILLINOIS SPECIAL BRIDGE PROGRAM PROJECT.</i>	CONSTRUCTION ENGINEERING	\$7,900,000	STICKNEY	2	2025-2029	
		RECONSTRUCTION - BRIDGES					
I 55 STEVENSON EXPWY	AT BRC RR 0.3 MI E OF ILL 50 <i>ILLINOIS SPECIAL BRIDGE PROGRAM PROJECT.</i>	BRIDGE REPLACEMENT	\$21,000,000	CHICAGO	2	2025-2029	
		RECONSTRUCTION - BRIDGES					Structure Information
				<u>Str Number</u>	<u>AADT</u>	<u>Truck Pct</u>	<u>NHS</u>
				0160018	64,100	10	Y
				0160019	70,450	8	Y
I 55 STEVENSON EXPWY	AT BRC RR 0.3 MI E OF ILL 50 <i>ILLINOIS SPECIAL BRIDGE PROGRAM PROJECT.</i>	P.E. (PHASE II)	\$1,575,000	CHICAGO	2	2024	
		RECONSTRUCTION - BRIDGES					
I 55 STEVENSON EXPWY	AT BRC RR 0.3 MI E OF ILL 50	P.E. (PHASE II)	\$1,575,000	CHICAGO	1	2025-2029	
		RECONSTRUCTION - BRIDGES					

**FY 2024-2029 Rebuild Illinois
Highway Improvement Program
District 1
State Highways
COOK COUNTY**

Route / Street	Location	Improvements	Est. Cost	City	MYP Years	
		TAMP Category			Past	Current
I 55 STEVENSON EXPWY	AT BRC RR 0.3 MI E OF ILL 50 <i>ILLINOIS SPECIAL BRIDGE PROGRAM PROJECT.</i>	UTILITY ADJUSTMENT	\$400,000	CHICAGO	1	2025-2029
		RECONSTRUCTION - BRIDGES				
I 55 STEVENSON EXPWY	AT BRC RR 0.3 MI E OF ILL 50 <i>ILLINOIS SPECIAL BRIDGE PROGRAM PROJECT.</i>	CONSTRUCTION ENGINEERING	\$3,150,000	CHICAGO	2	2025-2029
		RECONSTRUCTION - BRIDGES				
I 55 STEVENSON EXPWY	OVER WESTERN AVE VIADUCT <i>ILLINOIS SPECIAL BRIDGE PROGRAM PROJECT.</i>	BRIDGE DECK OVERLAY	\$15,800,000	CHICAGO	2	2025-2029
		PRESERVATION - BRIDGES				
I 55 STEVENSON EXPWY	OVER WESTERN AVE VIADUCT <i>ILLINOIS SPECIAL BRIDGE PROGRAM PROJECT.</i>	P.E. (PHASE II)	\$2,418,000	CHICAGO	2	2025-2029
		PRESERVATION - BRIDGES				
I 55 STEVENSON EXPWY	OVER WESTERN AVE VIADUCT <i>ILLINOIS SPECIAL BRIDGE PROGRAM PROJECT.</i>	CONSTRUCTION ENGINEERING	\$2,800,000	CHICAGO	2	2025-2029
		PRESERVATION - BRIDGES				

**FY 2024-2029 Rebuild Illinois
Highway Improvement Program
District 1
State Highways
COOK COUNTY**

Route / Street	Location	Improvements	Est. Cost	City	MYP Years	
		TAMP Category			Past	Current
I 55 (EASTBOUND)	AT DAMEN AVE & 4 RAMPS <i>ILLINOIS SPECIAL BRIDGE PROGRAM PROJECT.</i>	BRIDGE DECK OVERLAY BRIDGE JOINT REPLACE/REPAIR	\$10,540,000	CHICAGO	1	2025-2029
		PRESERVATION - BRIDGES				
I 55 STEVENSON EXPWY	AT DAMEN AVE AND 4 RAMPS <i>ILLINOIS SPECIAL BRIDGE PROGRAM PROJECT.</i>	P.E. (PHASE II)	\$3,000,000	CHICAGO	1	2025-2029
		PRESERVATION - BRIDGES				
I 55 STEVENSON EXPWY	AT DAMEN AVE & 4 RAMPS <i>ILLINOIS SPECIAL BRIDGE PROGRAM PROJECT.</i>	CONSTRUCTION ENGINEERING	\$1,660,000	CHICAGO	1	2025-2029
		PRESERVATION - BRIDGES				
I 55 STEVENSON EXPWY	ELEVATED OVER ASHLAND AVE VIADUCT (EB) <i>ILLINOIS SPECIAL BRIDGE PROGRAM PROJECT.</i>	BRIDGE DECK OVERLAY BRIDGE JOINT REPLACE/REPAIR	\$10,540,000	CHICAGO	1	2025-2029
		PRESERVATION - BRIDGES				
I 55 STEVENSON EXPWY	ELEVATED OVER ASHLAND AVE VIADUCT (EB) <i>ILLINOIS SPECIAL BRIDGE PROGRAM PROJECT.</i>	P.E. (PHASE II)	\$4,000,000	CHICAGO	1	2025-2029
		PRESERVATION - BRIDGES				

**FY 2024-2029 Rebuild Illinois
Highway Improvement Program
District 1
State Highways
COOK COUNTY**

Route / Street	Location	Improvements	Est. Cost	City	MYP Years	
		TAMP Category			Past	Current
I 55	ELEVATED OVER ASHLAND AVE VIADUCT (EB) <i>ILLINOIS SPECIAL BRIDGE PROGRAM PROJECT.</i>	CONSTRUCTION ENGINEERING PRESERVATION - BRIDGES	\$1,660,000	CHICAGO	1	2025-2029
I 55 STEVENSON EXPWY	WB ELEVATED OVER ASHLAND AVE VIADUCT <i>ILLINOIS SPECIAL BRIDGE PROGRAM PROJECT.</i>	BRIDGE DECK OVERLAY BRIDGE JOINT REPLACE/REPAIR PRESERVATION - BRIDGES	\$9,920,000	CHICAGO	1	2025-2029
I 55 STEVENSON EXPWY	ELEVATED OVER ASHLAND AVE VIADUCT (WB) <i>ILLINOIS SPECIAL BRIDGE PROGRAM PROJECT.</i>	P.E. (PHASE II) PRESERVATION - BRIDGES	\$1,290,000	CHICAGO	1	2025-2029
I 55	ELEVATED OVER ASHLAND AVE VIADUCT (WB) <i>ILLINOIS SPECIAL BRIDGE PROGRAM PROJECT.</i>	CONSTRUCTION ENGINEERING PRESERVATION - BRIDGES	\$1,580,000	CHICAGO	1	2025-2029

**FY 2024-2029 Rebuild Illinois
Highway Improvement Program
District 1
State Highways
COOK COUNTY**

Route / Street	Location	Improvements	Est. Cost	City	MYP Years	
		TAMP Category			Past	Current
I 57	WILL CO LINE / STEGER RD TO US 6 (159TH ST) Miles = 9.83	SMART OVERLAY	\$13,000,000	MATTESON RIGHTON PARK COUNTRY CLUB HILLS MARKHAM OAK FOREST	3	2024
		PRESERVATION - PAVEMENTS				
I 57	AT VOLLMER RD (OVERHEAD)	BRIDGE SUPERSTRUCTURE REPLACE	\$7,000,000	MATTESON	2	2025-2029
		REHABILITATION - BRIDGES		Structure Information <u>Str Number</u> <u>AADT</u> <u>Truck Pct</u> <u>NHS</u> 0161098 17,200 2 N		
I 57	AT VOLLMER RD (OVERHEAD)	P.E. (PHASE I)	\$120,000	MATTESON	1	2024
		REHABILITATION - BRIDGES				
I 57	AT VOLLMER RD (OVERHEAD)	P.E. (PHASE II)	\$910,000	MATTESON	2	2025-2029
		REHABILITATION - BRIDGES				
I 57	AT VOLLMER RD (OVERHEAD)	CONSTRUCTION ENGINEERING	\$1,050,000	MATTESON	2	2025-2029
		REHABILITATION - BRIDGES				

**FY 2024-2029 Rebuild Illinois
Highway Improvement Program
District 1
State Highways
COOK COUNTY**

Route / Street	Location	Improvements	Est. Cost	City	MYP Years	
		TAMP Category			Past	Current
I 57	AT FLOSSMOOR RD (OVERHEAD)	BRIDGE NEW DECK	\$6,940,000		2	2025-2029
		REHABILITATION - BRIDGES				
						Structure Information
						<u>Str Number</u> <u>AADT</u> <u>Truck Pct</u> <u>NHS</u>
						0161099 3,550 3 N
I 57	AT FLOSSMOOR RD (OVERHEAD)	P.E. (PHASE I)	\$100,000		1	2024
		REHABILITATION - BRIDGES				
I 57	AT FLOSSMOOR RD (OVERHEAD)	P.E. (PHASE II)	\$900,000		2	2025-2029
		REHABILITATION - BRIDGES				
I 57	AT FLOSSMOOR RD (OVERHEAD)	CONSTRUCTION ENGINEERING	\$975,000		2	2025-2029
		REHABILITATION - BRIDGES				
I 57	AT 183RD ST (OVERHEAD)	BRIDGE REPLACEMENT	\$3,690,000	COUNTRY CLUB HILLS	2	2025-2029
		RECONSTRUCTION - BRIDGES				
						Structure Information
						<u>Str Number</u> <u>AADT</u> <u>Truck Pct</u> <u>NHS</u>
						0160583 7,850 4 N

**FY 2024-2029 Rebuild Illinois
Highway Improvement Program
District 1
State Highways
COOK COUNTY**

Route / Street	Location	Improvements	Est. Cost	City	MYP Years	
		TAMP Category			Past	Current
I 57	AT 183RD ST (OVERHEAD)	P.E. (PHASE I)	\$100,000	COUNTRY CLUB HILLS	1	2024
		RECONSTRUCTION - BRIDGES				
I 57	AT 183RD ST (OVERHEAD)	P.E. (PHASE II)	\$540,000	COUNTRY CLUB HILLS	1	2025-2029
		RECONSTRUCTION - BRIDGES				
I 57	AT US 6 (159TH ST) (OVERHEAD)	BRIDGE NEW DECK BRIDGE WIDENING BRIDGE REPAIR	\$7,000,000	MARKHAM	8	2025-2029
		REHABILITATION - BRIDGES		Structure Information		
				<u>Str Number</u> <u>AADT</u> <u>Truck Pct</u> <u>NHS</u>		
				0161013 24,200 3 Y		
I 57	AT US 6 (159TH ST) (OVERHEAD)	CONSTRUCTION ENGINEERING	\$1,100,000	MARKHAM	2	2025-2029
		REHABILITATION - BRIDGES				
I 57	S OF I-294 (TRI-STATE TOLLWAY) TO ILL 1 (HALSTED ST)	CONSTRUCTION ENGINEERING	\$1,000,000	MARKHAM POSEN DIXMOOR RIVERDALE BLUE ISLAND CALUMET PARK CHICAGO	1	2024
		REHABILITATION - PAVEMENTS				

**FY 2024-2029 Rebuild Illinois
Highway Improvement Program
District 1
State Highways
COOK COUNTY**

Route / Street	Location	Improvements	Est. Cost	City	MYP Years	
		TAMP Category			Past	Current
I 57	AT I-294 (TRI-STATE TOLLWAY)	INTERCHANGE (NEW)	\$5,800,000	MARKHAM	11	2024
		MISCELLANEOUS IMPROVEMENTS			Structure Information	
					<u>Str Number</u>	<u>AADT</u>
					<u>Truck Pct</u>	<u>NHS</u>
					0161251	97,400
					0161252	97,400
					4	Y
					4	Y
I 57	AT I-294 (TRI-STATE TOLLWAY)	INTERCHANGE (NEW)	\$5,000,000	MARKHAM	1	2025-2029
		MISCELLANEOUS IMPROVEMENTS				
I 57	AT I-294 (TRI-STATE TOLLWAY)	INTERCHANGE (NEW)	\$5,000,000	MARKHAM	1	2025-2029
		MISCELLANEOUS IMPROVEMENTS				
I 57	AT PARNELL AVE (OVERHEAD) DAN RYAN EXPWY	BRIDGE SUPERSTRUCTURE REPLACE BRIDGE NEW DECK ADA IMPROVEMENTS	\$5,500,000	CHICAGO	7	2024
		REHABILITATION - BRIDGES			Structure Information	
					<u>Str Number</u>	<u>AADT</u>
					<u>Truck Pct</u>	<u>NHS</u>
					0162029	500
					3	N
I 80	AT ILL 43 (HARLEM AVE) (OVERHEAD)	BRIDGE NEW DECK BRIDGE REPAIR	\$4,000,000	TINLEY PARK	3	2025-2029
		REHABILITATION - BRIDGES			Structure Information	
					<u>Str Number</u>	<u>AADT</u>
					<u>Truck Pct</u>	<u>NHS</u>
					0160325	33,800
					6	Y

**FY 2024-2029 Rebuild Illinois
Highway Improvement Program
District 1
State Highways
COOK COUNTY**

Route / Street	Location	Improvements	Est. Cost	City	MYP Years	
		TAMP Category			Past	Current
I 80	AT ILL 43 (HARLEM AVE) (OVERHEAD)	CONSTRUCTION ENGINEERING	\$600,000	TINLEY PARK	1	2025-2029
		REHABILITATION - BRIDGES				
I 80	AT OAK PARK AVE (OVERHEAD)	BRIDGE SUPERSTRUCTURE REPLACE BRIDGE WIDENING BIKEWAY	\$2,674,000	TINLEY PARK	8	2025-2029
		REHABILITATION - BRIDGES		Structure Information		
				<u>Str Number</u> <u>AADT</u> <u>Truck Pct</u> <u>NHS</u>		
				0160927 3,850 7 N		
I 80	AT 183RD ST (OVERHEAD)	BRIDGE REPLACEMENT	\$7,900,000		2	2025-2029
		RECONSTRUCTION - BRIDGES		Structure Information		
				<u>Str Number</u> <u>AADT</u> <u>Truck Pct</u> <u>NHS</u>		
				0160582 8,450 6 N		
I 80	AT 183RD ST (OVERHEAD)	P.E. (PHASE I)	\$100,000		1	2024
		RECONSTRUCTION - BRIDGES				
I 80	AT 183RD ST (OVERHEAD)	P.E. (PHASE II)	\$675,000		2	2025-2029
		RECONSTRUCTION - BRIDGES				

**FY 2024-2029 Rebuild Illinois
Highway Improvement Program
District 1
State Highways
COOK COUNTY**

Route / Street	Location	Improvements	Est. Cost	City	MYP Years	
		TAMP Category			Past	Current
I 80	AT 183RD ST (OVERHEAD)	CONSTRUCTION ENGINEERING	\$1,000,000		2	2025-2029
		RECONSTRUCTION - BRIDGES				
I 80	I-57 TO KEDZIE AVE	BRIDGE DECK OVERLAY BRIDGE JOINT REPLACE/REPAIR	\$6,200,000	COUNTRY CLUB HILLS HAZEL CREST	5	2024
		PRESERVATION - BRIDGES				
I 80	I-57 TO KEDZIE AVE	CONSTRUCTION ENGINEERING	\$930,000	COUNTRY CLUB HILLS	2	2024
		PRESERVATION - BRIDGES				
I 80 (EASTBOUND)	AT I-294 (TRI-STATE TOLLWAY) (NB) <i>ILLINOIS SPECIAL BRIDGE PROGRAM PROJECT.</i>	BRIDGE REPLACEMENT	\$22,420,000	HAZEL CREST	7	2025-2029
		RECONSTRUCTION - BRIDGES				
				Structure Information		
				<u>Str Number</u> <u>AADT</u> <u>Truck Pct</u> <u>NHS</u>		
				0162132 1,500 N/A Y		
I 80 (EASTBOUND)	AT I-294 (TRI-STATE TOLLWAY) (NB) <i>ILLINOIS SPECIAL BRIDGE PROGRAM PROJECT.</i>	P.E. (PHASE II)	\$1,900,000	HAZEL CREST	4	2024
		RECONSTRUCTION - BRIDGES				

**FY 2024-2029 Rebuild Illinois
Highway Improvement Program
District 1
State Highways
COOK COUNTY**

Route / Street	Location	Improvements	Est. Cost	City	MYP Years	
		TAMP Category			Past	Current
I 80 (EASTBOUND)	AT I-294 (TRI-STATE TOLLWAY) (NB) <i>ILLINOIS SPECIAL BRIDGE PROGRAM PROJECT.</i>	P.E. (PHASE II)	\$1,180,000	HAZEL CREST	3	2025-2029
		RECONSTRUCTION - BRIDGES				
I 80 (EASTBOUND)	AT I-294 (TRI-STATE TOLLWAY) (NB) <i>ILLINOIS SPECIAL BRIDGE PROGRAM PROJECT.</i>	LAND ACQUISITION	\$295,000	HAZEL CREST	3	2024
		RECONSTRUCTION - BRIDGES				
I 80	AT I-294 (TRI-STATE TOLLWAY) (NB) <i>ILLINOIS SPECIAL BRIDGE PROGRAM PROJECT.</i>	CONSTRUCTION ENGINEERING	\$3,363,000	HAZEL CREST	5	2025-2029
		RECONSTRUCTION - BRIDGES				
I 90 I 94 KENNEDY EXPWY	I-94 (EDENS EXPWY) TO HUBBARD ST	PATCHING	\$4,000,000	CHICAGO	2	2025-2029
		MAINTENANCE - PAVEMENTS				
I 90 I 94 KENNEDY EXPWY (NORTHBOUND)	I-94 (EDENS EXPWY) TO HUBBARD ST	SIGN MAINTENANCE	\$1,100,000	CHICAGO	2	2025-2029
		MISCELLANEOUS IMPROVEMENTS				

**FY 2024-2029 Rebuild Illinois
Highway Improvement Program
District 1
State Highways
COOK COUNTY**

Route / Street	Location	Improvements	Est. Cost	City	MYP Years	
		TAMP Category			Past	Current
I 90 I 94 DAN RYAN EXPWY	OHIO ST TO 31ST ST <i>DATA DRIVEN DECISIONS PROJECT</i>	P.E. (FEASIBILITY STUDY)	\$12,000,000	CHICAGO	2	2025-2029
		RECONSTRUCTION - BRIDGES				
I 90 I 94 KENNEDY EXPWY	AT OGDEN AVE (SB) (OVERHEAD)	BRIDGE SUBSTRUCTURE REHAB	\$4,500,000	CHICAGO	2	2025-2029
		REHABILITATION - BRIDGES		Structure Information <u>Str Number</u> <u>AADT</u> <u>Truck Pct</u> <u>NHS</u> 0162047 10,100 5 Y		
I 90 I 94 KENNEDY EXPWY	AT OGDEN AVE (SB) (OVERHEAD)	P.E. (PHASE I)	\$270,000	CHICAGO	2	2025-2029
		REHABILITATION - BRIDGES				
I 90 I 94 KENNEDY EXPWY	AT OGDEN AVE (SB) (OVERHEAD)	P.E. (PHASE II)	\$585,000	CHICAGO	2	2025-2029
		REHABILITATION - BRIDGES				
I 90 I 94 KENNEDY EXPWY	AT OGDEN AVE (SB) (OVERHEAD)	CONSTRUCTION ENGINEERING	\$675,000	CHICAGO	2	2025-2029
		REHABILITATION - BRIDGES				

**FY 2024-2029 Rebuild Illinois
Highway Improvement Program
District 1
State Highways
COOK COUNTY**

Route / Street	Location	Improvements	Est. Cost	City	MYP Years	
		TAMP Category			Past	Current
I 90 I 94 KENNEDY EXPWY	AT OGDEN AVE (NB) (OVERHEAD)	BRIDGE SUBSTRUCTURE REHAB	\$5,000,000	CHICAGO	2	2025-2029
		REHABILITATION - BRIDGES		Structure Information		
				<u>Str Number</u>	<u>AADT</u>	<u>Truck Pct</u> <u>NHS</u>
				0162049	10,100	5 N
I 90 I 94 KENNEDY EXPWY	AT OGDEN AVE (NB) (OVERHEAD)	P.E. (PHASE I)	\$300,000	CHICAGO	2	2025-2029
		REHABILITATION - BRIDGES				
I 90 I 94 KENNEDY EXPWY	AT OGDEN AVE (NB) (OVERHEAD)	P.E. (PHASE II)	\$650,000	CHICAGO	2	2025-2029
		REHABILITATION - BRIDGES				
I 90 I 94 KENNEDY EXPWY	AT OGDEN AVE (NB) (OVERHEAD)	CONSTRUCTION ENGINEERING	\$750,000	CHICAGO	2	2025-2029
		REHABILITATION - BRIDGES				
I 90 I 94 KENNEDY EXPWY	AT GRAND AVE	BRIDGE SUPERSTRUCTURE REPLACE	\$8,500,000	CHICAGO	2	2025-2029
		REHABILITATION - BRIDGES		Structure Information		
				<u>Str Number</u>	<u>AADT</u>	<u>Truck Pct</u> <u>NHS</u>
				0162048	8,900	4 N

**FY 2024-2029 Rebuild Illinois
Highway Improvement Program
District 1
State Highways
COOK COUNTY**

Route / Street	Location	Improvements	Est. Cost	City	MYP Years	
		TAMP Category			Past	Current
I 90 I 94 KENNEDY EXPWY	AT GRAND AVE	P.E. (PHASE I)	\$510,000	CHICAGO	2	2025-2029
		REHABILITATION - BRIDGES				
I 90 I 94 KENNEDY EXPWY	AT GRAND AVE	P.E. (PHASE II)	\$1,105,000	CHICAGO	2	2025-2029
		REHABILITATION - BRIDGES				
I 90 I 94 KENNEDY EXPWY	AT GRAND AVE	CONSTRUCTION ENGINEERING	\$1,275,000	CHICAGO	2	2025-2029
		REHABILITATION - BRIDGES				
I 90 I 94 KENNEDY EXPWY	AT GRAND AVE (WB)	BRIDGE PAINTING LIGHTING	\$3,650,000	CHICAGO	1	2024
		PRESERVATION - BRIDGES				
I 90 I 94 DAN RYAN EXPWY	AT ROOSEVELT RD	BRIDGE DECK OVERLAY BRIDGE JOINT REPLACE/REPAIR	\$1,100,000	CHICAGO	1	2024
		PRESERVATION - BRIDGES				

**FY 2024-2029 Rebuild Illinois
Highway Improvement Program
District 1
State Highways
COOK COUNTY**

Route / Street	Location	Improvements	Est. Cost	City	MYP Years									
		TAMP Category			Past	Current								
I 90 I 94 DAN RYAN EXPWY	AT 47TH ST	BRIDGE DECK OVERLAY BRIDGE JOINT REPLACE/REPAIR	\$2,040,000	CHICAGO	2	2024								
		PRESERVATION - BRIDGES												
I 90 KENNEDY EXPWY	AT FOSTER AVE	BRIDGE REPLACEMENT DRAINAGE ADA IMPROVEMENTS RR FLAGGER	\$20,000,000	CHICAGO	7	2025-2029								
		RECONSTRUCTION - BRIDGES												
		Structure Information												
		<table border="1"> <thead> <tr> <th>Str Number</th> <th>AADT</th> <th>Truck Pct</th> <th>NHS</th> </tr> </thead> <tbody> <tr> <td>0161100</td> <td>19,300</td> <td>4</td> <td>N</td> </tr> </tbody> </table>					Str Number	AADT	Truck Pct	NHS	0161100	19,300	4	N
Str Number	AADT	Truck Pct	NHS											
0161100	19,300	4	N											
I 90 KENNEDY EXPWY	AT FOSTER AVE	CONSTRUCTION ENGINEERING	\$3,000,000	CHICAGO	7	2025-2029								
		RECONSTRUCTION - BRIDGES												
I 90 I 94 KENNEDY EXPWY (NORTHBOUND)	I-94 (EDENS EXPWY) TO HUBBARD ST	BRIDGE DECK OVERLAY BRIDGE JOINT REPLACE/REPAIR BRIDGE APPROACH ROADWAY RR FLAGGER	\$31,026,000	CHICAGO	8	2025-2029								
		PRESERVATION - BRIDGES												

**FY 2024-2029 Rebuild Illinois
Highway Improvement Program
District 1
State Highways
COOK COUNTY**

Route / Street	Location	Improvements	Est. Cost	City	MYP Years	
		TAMP Category			Past	Current
I 90 I 94 KENNEDY EXPWY (NORTHBOUND)	I-94 (EDENS EXPWY) TO HUBBARD ST	CONSTRUCTION ENGINEERING	\$4,834,000	CHICAGO	2	2025-2029
		PRESERVATION - BRIDGES				
I 90 I 94 KENNEDY EXPWY	I-94 (EDENS EXPWY) (SB) TO HUBBARD ST & (EXPRESS / REVERSIBLE LANES)	CONSTRUCTION ENGINEERING	\$3,000,000	CHICAGO	5	2024
		PRESERVATION - BRIDGES				
I 90 I 94 KENNEDY EXPWY	I-94 (EDENS EXPWY) (SB) TO HUBBARD ST & (EXPRESS / REVERSIBLE LANES)	CONSTRUCTION ENGINEERING	\$3,500,000	CHICAGO	3	2025-2029
		PRESERVATION - BRIDGES				
I 94 EDENS EXPWY / TRI-ST CONNECTOR	AT PFINGSTEN RD (OVERHEAD) <i>IDOT PARTICIPATION IN PROJECT.</i>	BRIDGE REPLACEMENT	\$2,200,000	DEERFIELD	7	2025-2029
		RECONSTRUCTION - BRIDGES				

**FY 2024-2029 Rebuild Illinois
Highway Improvement Program
District 1
State Highways
COOK COUNTY**

Route / Street	Location	Improvements	Est. Cost	City	MYP Years	
		TAMP Category			Past	Current
I 94 US 41 EDENS EXPWY	AT DUNDEE RD, TOWER RD & LAKE AVE INTCHGS (ITS - SMART HIGHWAY)	LIGHTING	\$3,956,000	NORTHBROOK NORTHFIELD WILMETTE	2	2025-2029
		MISCELLANEOUS IMPROVEMENTS				
I 94 US 41 EDENS EXPWY	AT WINNETKA RD (OVERHEAD)	BRIDGE REPLACEMENT RETAINING WALL	\$3,200,000	NORTHFIELD	26	2025-2029
		RECONSTRUCTION - BRIDGES		Structure Information <u>Str Number</u> <u>AADT</u> <u>Truck Pct</u> <u>NHS</u> 0160923 6,750 3 N		
I 94 EDENS EXPWY	AT OAKTON ST (OVERHEAD) <i>ILLINOIS SPECIAL BRIDGE PROGRAM PROJECT.</i>	BRIDGE REPLACEMENT TRAF SIGNAL REPLACEMENT ADA IMPROVEMENTS	\$9,887,000	SKOKIE MORTON GROVE	8	2024
		RECONSTRUCTION - BRIDGES		Structure Information <u>Str Number</u> <u>AADT</u> <u>Truck Pct</u> <u>NHS</u> 0160827 24,300 4 N		
I 94 EDENS EXPWY	AT OAKTON ST (OVERHEAD) <i>ILLINOIS SPECIAL BRIDGE PROGRAM PROJECT.</i>	CONSTRUCTION ENGINEERING	\$1,300,000	SKOKIE MORTON GROVE	5	2024
		RECONSTRUCTION - BRIDGES				

**FY 2024-2029 Rebuild Illinois
Highway Improvement Program
District 1
State Highways
COOK COUNTY**

Route / Street	Location	Improvements	Est. Cost	City	MYP Years	
		TAMP Category			Past	Current
I 94	AT TOUHY AVE (OVERHEAD)	BRIDGE SUPERSTRUCTURE REPLACE	\$8,930,000	LINCOLNWOOD	2	2025-2029
	<i>ILLINOIS SPECIAL BRIDGE PROGRAM PROJECT.</i>					
		REHABILITATION - BRIDGES				
				Structure Information		
				<u>Str Number</u> <u>AADT</u> <u>Truck Pct</u> <u>NHS</u>		
				0160713 30,000 7 Y		
I 94 EDENS EXPWY	AT TOUHY AVE (OVERHEAD)	P.E. (PHASE II)	\$1,520,000	LINCOLNWOOD	2	2025-2029
	<i>ILLINOIS SPECIAL BRIDGE PROGRAM PROJECT.</i>					
		REHABILITATION - BRIDGES				
I 94 EDENS EXPWY	AT TOUHY AVE (OVERHEAD)	CONSTRUCTION ENGINEERING	\$1,370,000	LINCOLNWOOD	2	2025-2029
	<i>ILLINOIS SPECIAL BRIDGE PROGRAM PROJECT.</i>					
		REHABILITATION - BRIDGES				
I 94 EDENS EXPWY	AT DEVON AVE (OVERHEAD)	BRIDGE REPLACEMENT	\$7,850,000	CHICAGO	7	2025-2029
		RECONSTRUCTION - BRIDGES				
				Structure Information		
				<u>Str Number</u> <u>AADT</u> <u>Truck Pct</u> <u>NHS</u>		
				0160834 21,500 3 N		
I 94 EDENS EXPWY	AT DEVON AVE (OVERHEAD)	CONSTRUCTION ENGINEERING	\$832,000	CHICAGO	2	2025-2029
		RECONSTRUCTION - BRIDGES				

**FY 2024-2029 Rebuild Illinois
Highway Improvement Program
District 1
State Highways
COOK COUNTY**

Route / Street	Location	Improvements	Est. Cost	City	MYP Years	
		TAMP Category			Past	Current
I 94 I 90 KENNEDY EXPWY	AT HUBBARD ST (WB)	BRIDGE PAINTING LIGHTING	\$3,400,000	CHICAGO	1	2024
		PRESERVATION - BRIDGES				
I 94 I 90 KENNEDY EXPWY	KINZIE ST TO WAYMAN ST (HUBBARDS CAVE) (WB)	BRIDGE PAINTING LIGHTING	\$8,900,000	CHICAGO	1	2024
		PRESERVATION - BRIDGES				
I 94 I 90 KENNEDY EXPWY	AT GREEN ST (WB)	BRIDGE PAINTING LIGHTING	\$2,800,000	CHICAGO	1	2024
		PRESERVATION - BRIDGES				
I 94 I 90 KENNEDY EXPWY	AT FULTON ST (OVERHEAD)	BRIDGE NEW DECK	\$20,000,000	CHICAGO	5	2025-2029
		RECONSTRUCTION - BRIDGES				
						Structure Information
						<u>Str Number</u> <u>AADT</u> <u>Truck Pct</u> <u>NHS</u>
						0162051 3,750 8 N
I 94 I 90 KENNEDY EXPWY	AT FULTON ST (OVERHEAD)	P.E. (PHASE I)	\$1,200,000	CHICAGO	2	2025-2029
		RECONSTRUCTION - BRIDGES				

**FY 2024-2029 Rebuild Illinois
Highway Improvement Program
District 1
State Highways
COOK COUNTY**

Route / Street	Location	Improvements	Est. Cost	City	MYP Years	
		TAMP Category			Past	Current
I 94 I 90 KENNEDY EXPWY	AT FULTON ST (OVERHEAD)	P.E. (PHASE II)	\$2,600,000	CHICAGO	2	2025-2029
		RECONSTRUCTION - BRIDGES				
I 94 I 90 KENNEDY EXPWY	AT FULTON ST (OVERHEAD)	CONSTRUCTION ENGINEERING	\$3,000,000	CHICAGO	2	2025-2029
		RECONSTRUCTION - BRIDGES				
I 94 BISHOP FORD EXPWY	W OF MARTIN LUTHER KING DR TO US 6 (159TH ST) Miles = 9.14	STANDARD OVERLAY DRAINAGE SIGN BOARD SYSTEM RR FLAGGER	\$18,100,000	CHICAGO CALUMET CITY DOLTON SOUTH HOLLAND	7	2025-2029
		REHABILITATION - PAVEMENTS				
Roadway Information						
<u>Miles</u>	<u>AADT</u>	<u>Truck Pct</u>	<u>NHS</u>			
9.14	143,220	1.6	Y			
I 94 BISHOP FORD EXPWY	W OF MARTIN LUTHER KING DR TO US 6 (159TH ST)	BRIDGE DECK OVERLAY BRIDGE JOINT REPLACE/REPAIR RR FLAGGER CULVERT REPAIR	\$18,100,000	CHICAGO CALUMET CITY	7	2025-2029
		PRESERVATION - BRIDGES				

**FY 2024-2029 Rebuild Illinois
Highway Improvement Program
District 1
State Highways
COOK COUNTY**

Route / Street	Location	Improvements	Est. Cost	City	MYP Years	
		TAMP Category			Past	Current
I 94 BISHOP FORD EXPWY	W OF MARTIN LUTHER KING DR TO US 6 (159TH ST)	LAND ACQUISITION	\$100,000	CHICAGO CALUMET CITY DOLTON SOUTH HOLLAND	2	2024
		REHABILITATION - PAVEMENTS				
I 94 BISHOP FORD EXPWY	W OF MARTIN LUTHER KING DR TO US 6 (159TH ST)	LAND ACQUISITION	\$1,200,000	CHICAGO CALUMET CITY DOLTON SOUTH HOLLAND	1	2025-2029
		REHABILITATION - PAVEMENTS				
I 94 BISHOP FORD EXPWY	W OF MARTIN LUTHER KING DR TO US 6 (159TH ST)	CONSTRUCTION ENGINEERING	\$5,000,000	CHICAGO CALUMET CITY DOLTON SOUTH HOLLAND	6	2025-2029
		REHABILITATION - PAVEMENTS				
I 94 BISHOP FORD EXPWY	W OF MARTIN LUTHER KING DR TO US 6 (159TH ST)	CONSTRUCTION ENGINEERING	\$2,715,000	CHICAGO CALUMET CITY	3	2025-2029
		PRESERVATION - BRIDGES				
I 94 BISHOP FORD EXPWY	AT 111TH ST (OVERHEAD)	BRIDGE REPAIR BRIDGE DECK OVERLAY BRIDGE PAINTING	\$3,400,000	CHICAGO	9	2024
		MAINTENANCE - BRIDGES				

**FY 2024-2029 Rebuild Illinois
Highway Improvement Program
District 1
State Highways
COOK COUNTY**

Route / Street	Location	Improvements	Est. Cost	City	MYP Years	
		TAMP Category			Past	Current
I 94 BISHOP FORD EXPWY	AT 111TH ST	P.E. (PHASE I)	\$1,200,000	CHICAGO	3	2024
		RECONSTRUCTION - PAVEMENTS				
I 94 BISHOP FORD EXPWY	AT MICHIGAN CITY RD (OVERHEAD) <i>ILLINOIS SPECIAL BRIDGE PROGRAM PROJECT.</i>	BRIDGE REPLACEMENT LIGHTING	\$5,200,000	DOLTON	7	2025-2029
		RECONSTRUCTION - BRIDGES		Structure Information <u>Str Number</u> <u>AADT</u> <u>Truck Pct</u> <u>NHS</u> 0161068 7,950 5 N		
I 94 BISHOP FORD EXPWY	AT MICHIGAN CITY RD (OVERHEAD) <i>ILLINOIS SPECIAL BRIDGE PROGRAM PROJECT.</i>	CONSTRUCTION ENGINEERING	\$780,000	DOLTON	2	2025-2029
		RECONSTRUCTION - BRIDGES				
I 94 BISHOP FORD EXPWY	AT US 6 (159TH ST) (OVERHEAD) & AT 154TH ST (OVERHEAD)	BRIDGE REPAIR BRIDGE DECK OVERLAY	\$4,578,000	SOUTH HOLLAND DOLTON	9	2025-2029
		MAINTENANCE - BRIDGES				
I 94 BISHOP FORD EXPWY	AT US 6 (159TH ST) (OVERHEAD) & AT 154TH ST (OVERHEAD)	CONSTRUCTION ENGINEERING	\$546,000	SOUTH HOLLAND DOLTON	2	2025-2029
		MAINTENANCE - BRIDGES				

**FY 2024-2029 Rebuild Illinois
Highway Improvement Program
District 1
State Highways
COOK COUNTY**

Route / Street	Location	Improvements	Est. Cost	City	MYP Years	
		TAMP Category			Past	Current
I 94 BISHOP FORD EXPWY	AT GREENWOOD AVE	BRIDGE SUBSTRUCTURE REHAB BRIDGE DECK OVERLAY	\$3,382,000	DOLTON	8	2025-2029
		REHABILITATION - BRIDGES				
I 94 BISHOP FORD EXPWY	AT GREENWOOD AVE	CONSTRUCTION ENGINEERING	\$390,000	DOLTON	1	2025-2029
		REHABILITATION - BRIDGES				
I 94 BISHOP FORD EXPWY	AT LITTLE CALUMET RIVER	BRIDGE DECK OVERLAY BRIDGE REPAIR	\$2,630,000	SOUTH HOLLAND	8	2025-2029
		PRESERVATION - BRIDGES				
I 94 BISHOP FORD EXPWY	AT LITTLE CALUMET RIVER	CONSTRUCTION ENGINEERING	\$270,000	SOUTH HOLLAND	1	2025-2029
		PRESERVATION - BRIDGES				
I 190 KENNEDY EXPY	AT BESSIE COLEMAN INTCHG	INTERCHANGE (NEW) ADD AUXILIARY LANES BRIDGE (NEW) BRIDGE REPLACEMENT	\$71,900,000	CHICAGO	3	2025-2029
		INITIAL CONSTRUCTION - PAVEMENTS				

**FY 2024-2029 Rebuild Illinois
Highway Improvement Program
District 1
State Highways
COOK COUNTY**

Route / Street	Location	Improvements	Est. Cost	City	MYP Years	
		TAMP Category			Past	Current
I 190 KENNEDY EXPY	AT BESSIE COLEMAN INTCHG	CONSTRUCTION ENGINEERING	\$9,500,000	CHICAGO	2	2025-2029
		INITIAL CONSTRUCTION - PAVEMENTS				
I 190 KENNEDY EXPY	BESSIE COLEMAN DR TO I-90 (KENNEDY EXPY) Miles = 2.08	RECONSTRUCTION	\$100,000,000	CHICAGO ROSEMONT	1	2025-2029
		RECONSTRUCTION - PAVEMENTS				
Roadway Information						
<u>Miles</u>	<u>AADT</u>	<u>Truck Pct</u>	<u>NHS</u>			
2.08	72,343	3.4	Y			
I 190 KENNEDY EXPY	BESSIE COLEMAN DR TO I-90 (KENNEDY EXPWY)	UTILITY ADJUSTMENT	\$6,000,000	CHICAGO ROSEMONT	5	2025-2029
		RECONSTRUCTION - PAVEMENTS				
I 190 KENNEDY EXPY	BESSIE COLEMAN (EB) INTERCHANGE TO I-294 (TRI-STATE TOLLWAY) Miles = 2.18	RECONSTRUCTION ADD RAMPS BRIDGE REPLACEMENT	\$61,735,000	CHICAGO ROSEMONT	2	2025-2029
		RECONSTRUCTION - PAVEMENTS				
Roadway Information						
<u>Miles</u>	<u>AADT</u>	<u>Truck Pct</u>	<u>NHS</u>			
0.96	91,200	3.2	Y			
				Structure Information		
	<u>Str Number</u>	<u>AADT</u>	<u>Truck Pct</u>	<u>NHS</u>		
	0160508	46,150	3	Y		

**FY 2024-2029 Rebuild Illinois
Highway Improvement Program
District 1
State Highways
COOK COUNTY**

Route / Street	Location	Improvements	Est. Cost	City	MYP Years	
		TAMP Category			Past	Current
I 190 KENNEDY EXPY	BESSIE COLEMAN (EB) INTERCHANGE TO I-294 (TRI-STATE TOLLWAY)	ADD AUXILIARY LANES	\$10,000,000	CHICAGO ROSEMONT	1	2025-2029
		INITIAL CONSTRUCTION - PAVEMENTS				
I 190 KENNEDY EXPY	BESSIE COLEMAN (EB) INTERCHANGE TO I-294 (TRI-STATE TOLLWAY)	BRIDGE (NEW)	\$4,465,000	CHICAGO ROSEMONT	2	2025-2029
		INITIAL CONSTRUCTION - BRIDGES				
I 190 KENNEDY EXPWY (EASTBOUND)	AT I-294 (TRI-STATE TOLLWAY) (BESSIE COLEMAN INTCHG)	CONSTRUCTION ENGINEERING	\$9,750,000	CHICAGO ROSEMONT	2	2025-2029
		RECONSTRUCTION - PAVEMENTS				
I 190 KENNEDY EXPY	I-294 (TRI-STATE TOLLWAY) TO DES PLAINES RIVER RD	ADD AUXILIARY LANES	\$10,000,000	ROSEMONT CHICAGO	1	2025-2029
		INITIAL CONSTRUCTION - PAVEMENTS				

**FY 2024-2029 Rebuild Illinois
Highway Improvement Program
District 1
State Highways
COOK COUNTY**

Route / Street	Location	Improvements	Est. Cost	City	MYP Years	
		TAMP Category			Past	Current
I 190 KENNEDY EXPWY	I-294 (TRI-STATE TOLLWAY) TO DES PLAINES RIVER RD	CONSTRUCTION ENGINEERING	\$7,000,000	ROSEMONT CHICAGO	2	2025-2029
		RECONSTRUCTION - PAVEMENTS				
I 190 KENNEDY EXPY	US 12/45 (MANNHEIM RD) (NB) & ALL CONNECTED RAMPS Miles = 1.24	RECONSTRUCTION ADD RAMPS BRIDGE REPLACEMENT	\$8,300,000	CHICAGO	2	2025-2029
		RECONSTRUCTION - PAVEMENTS				
Roadway Information				Structure Information		
<u>Miles</u>	<u>AADT</u>	<u>Truck Pct</u>	<u>NHS</u>	<u>Str Number</u>	<u>AADT</u>	<u>Truck Pct</u>
1.24	27,315	9.3	Y	0162717	11,750	18
I 190 KENNEDY EXPY	US 12/45 (MANNHEIM RD) (NB) & ALL CONNECTED RAMPS	ADD AUXILIARY LANES	\$5,000,000	CHICAGO	1	2024
		INITIAL CONSTRUCTION - PAVEMENTS				
I 190 KENNEDY EXPY	US12/45 (MANNHEIM RD) (NB) & ALL CONNECTED RAMPS	CONSTRUCTION ENGINEERING	\$2,250,000	CHICAGO	2	2025-2029
		RECONSTRUCTION - PAVEMENTS				

**FY 2024-2029 Rebuild Illinois
Highway Improvement Program
District 1
State Highways
COOK COUNTY**

Route / Street	Location	Improvements	Est. Cost	City	MYP Years		
		TAMP Category			Past	Current	
I 190 US 12 US 45 KENNEDY EXPY	US 12/45 (MANNHEIM RD) (SB) & ALL CONNECTED RAMPS Miles = 1.24	RECONSTRUCTION BRIDGE WIDENING	\$18,800,000	CHICAGO	2	2025-2029	
Roadway Information		RECONSTRUCTION - PAVEMENTS	Structure Information				
<u>Miles</u>	<u>AADT</u>	<u>Truck Pct</u>	<u>NHS</u>	<u>Str Number</u>	<u>AADT</u>	<u>Truck Pct</u>	<u>NHS</u>
1.24	27,315	9.3	Y	0162718	11,750	18	Y
I 190 US 12 US 45 KENNEDY EXPWY	US 12/45 (MANNHEIM RD) (SB) & ALL CONNECTED RAMPS	CONSTRUCTION ENGINEERING	\$3,750,000	CHICAGO	2	2025-2029	
		RECONSTRUCTION - PAVEMENTS					
I 190	I-90 (KENNEDY EXPRESSWAY) TO I-190 WB RAMP TO AIRPORT Miles = 0.03	RELOCATION MISCELLANEOUS	\$6,000,000	ROSEMONT	1	2025-2029	
		RECONSTRUCTION - PAVEMENTS					

**FY 2024-2029 Rebuild Illinois
Highway Improvement Program
District 1
State Highways
COOK COUNTY**

Route / Street	Location	Improvements	Est. Cost	City	MYP Years	
		TAMP Category			Past	Current
I 190 KENNEDY EXPY	AT US 12/45 (MANNHEIM RD) INTCHG Miles = 0.51	RECONSTRUCTION INTERCHANGE RECONSTRUCTION BRIDGE REPLACEMENT RETAINING WALL	\$56,513,000	ROSEMONT CHICAGO	2	2025-2029
		RECONSTRUCTION - PAVEMENTS				
Roadway Information						
<u>Miles</u>	<u>AADT</u>	<u>Truck Pct</u>	<u>NHS</u>			
0.51	90,788	3.2	Y			
I 190 KENNEDY EXPY	AT US 12/45 (MANNHEIM RD) INTCHG	BRIDGE (NEW)	\$11,987,000	ROSEMONT CHICAGO	2	2025-2029
		INITIAL CONSTRUCTION - BRIDGES				
I 190 KENNEDY EXPY	AT US 12/45 (MANNHEIM RD) INTCHG	ADD AUXILIARY LANES	\$10,000,000	ROSEMONT CHICAGO	1	2025-2029
		INITIAL CONSTRUCTION - PAVEMENTS				
I 190 KENNEDY EXPY	AT US 12/45 (MANNHEIM RD) INTCHG	RR FLAGGER	\$200,000	ROSEMONT CHICAGO	2	2025-2029
		RECONSTRUCTION - PAVEMENTS				

**FY 2024-2029 Rebuild Illinois
Highway Improvement Program
District 1
State Highways
COOK COUNTY**

Route / Street	Location	Improvements	Est. Cost	City	MYP Years	
		TAMP Category			Past	Current

I 190 KENNEDY EXPY	AT US 12/45 (MANNHEIM RD) INTCHG	CONSTRUCTION ENGINEERING	\$250,000	ROSEMONT CHICAGO	2	2024
		RECONSTRUCTION - PAVEMENTS				

I 190 KENNEDY EXPY	AT US 12/45 (MANNHEIM RD) INTCHG	CONSTRUCTION ENGINEERING	\$10,750,000	ROSEMONT CHICAGO	2	2025-2029
		RECONSTRUCTION - PAVEMENTS				

I 190 KENNEDY EXPY	I-294 (TRI-STATE TOLLWAY) TO DES PLAINES RIVER RD Miles = 0.82	RECONSTRUCTION BRIDGE REPLACEMENT	\$39,200,000	ROSEMONT CHICAGO	2	2025-2029
		RECONSTRUCTION - PAVEMENTS				

Roadway Information

Miles	AADT	Truck Pct	NHS
0.82	61,559	3.9	Y

Structure Information

Str Number	AADT	Truck Pct	NHS
0160510	37,850	3	Y
0160511	28,800	3	Y
0160514	28,800	3	Y

I 190 KENNEDY EXPWY	DES PLAINES RIVER BRIDGE TO RIVER RD Miles = 0.53	RECONSTRUCTION BRIDGE REPLACEMENT	\$43,300,000	CHICAGO	2	2025-2029
		RECONSTRUCTION - PAVEMENTS				

Roadway Information

Miles	AADT	Truck Pct	NHS
0.53	57,600	3.3	Y

Structure Information

Str Number	AADT	Truck Pct	NHS
0160513	28,800	3	Y
0160512	28,800	3	Y

**FY 2024-2029 Rebuild Illinois
Highway Improvement Program
District 1
State Highways
COOK COUNTY**

Route / Street	Location	Improvements	Est. Cost	City	MYP Years		
		TAMP Category			Past	Current	
I 190 KENNEDY EXPY	DES PLAINES RIVER BRIDGE TO RIVER RD	ADD AUXILIARY LANES	\$10,000,000	CHICAGO ROSEMONT	1	2025-2029	
		INITIAL CONSTRUCTION - PAVEMENTS					
I 190 KENNEDY EXPY	DES PLAINES RIVER BRIDGE TO RIVER RD	CONSTRUCTION ENGINEERING	\$7,000,000	CHICAGO ROSEMONT	2	2025-2029	
		RECONSTRUCTION - PAVEMENTS					
I 190 KENNEDY EXPY	DES PLAINES RIVER RD TO BESSIE COLEMAN INTERCHANGE (WB) Miles = 1.34	RECONSTRUCTION BRIDGE REPLACEMENT	\$58,800,000	CHICAGO ROSEMONT	2	2025-2029	
		RECONSTRUCTION - PAVEMENTS					
Roadway Information				Structure Information			
<u>Miles</u>	<u>AADT</u>	<u>Truck Pct</u>	<u>NHS</u>	<u>Str Number</u>	<u>AADT</u>	<u>Truck Pct</u>	<u>NHS</u>
1.34	83,580	3.4	Y	0161091	37,850	3	Y
				0160509	86,950	13	Y
I 190 KENNEDY EXPY	DES PLAINES RIVER RD TO BESSIE COLEMAN INTERCHANGE (WB)	ADD AUXILIARY LANES	\$10,000,000	CHICAGO ROSEMONT	1	2025-2029	
		INITIAL CONSTRUCTION - PAVEMENTS					

**FY 2024-2029 Rebuild Illinois
Highway Improvement Program
District 1
State Highways
COOK COUNTY**

Route / Street	Location	Improvements	Est. Cost	City	MYP Years	
		TAMP Category			Past	Current
I 190 KENNEDY EXPY (WESTBOUND)	DES PLAINES RIVER RD TO BESSIE COLEMAN INTCHG (WB)	CONSTRUCTION ENGINEERING	\$9,000,000	CHICAGO ROSEMONT	2	2025-2029
		RECONSTRUCTION - PAVEMENTS				
I 290 EISENHOWER EXPWY	AT UP RR(SOUTH) 0.6 MI S OF ILL 64 (NORTH AVE)	BRIDGE REPAIR BRIDGE JOINT REPLACE/REPAIR RR FLAGGER	\$1,300,000	BERKELEY	3	2025-2029
		MAINTENANCE - BRIDGES				
I 290 ILL 110 EISENHOWER EXPWY	AT IHB RR 0.2 MI W OF 25TH AVE INTCHG	RR SEPARATION REPLACEMENT RETAINING WALL	\$50,000,000	BELLWOOD	1	2025-2029
		INITIAL CONSTRUCTION - PAVEMENTS				
I 290 ILL 110 EISENHOWER EXPWY	AT IHB RR 0.2 MI W OF 25TH AVE INTCHG	RR FLAGGER	\$2,000,000	BELLWOOD	1	2025-2029
		INITIAL CONSTRUCTION - PAVEMENTS				
I 290 ILL 110 EISENHOWER EXPWY	AT IHB RR 0.2 MI W OF 25TH AVE INTCHG	P.E. (PHASE II)	\$6,477,000	BELLWOOD	1	2025-2029
		INITIAL CONSTRUCTION - PAVEMENTS				

**FY 2024-2029 Rebuild Illinois
Highway Improvement Program
District 1
State Highways
COOK COUNTY**

Route / Street	Location	Improvements	Est. Cost	City	MYP Years	
		TAMP Category			Past	Current
I 290 ILL 110 EISENHOWER EXPWY	AT IHB RR 0.2 MI W OF 25TH AVE INTCHG	CONSTRUCTION ENGINEERING	\$7,473,000	BELLWOOD	1	2025-2029
		INITIAL CONSTRUCTION - PAVEMENTS				
I 290 ILL 110 EISENHOWER EXPWY	AT IHB RR 0.2 MI W OF 25TH AVE INTCHG	UTILITY ADJUSTMENT	\$1,000,000	BELLWOOD	1	2025-2029
		INITIAL CONSTRUCTION - PAVEMENTS				
I 290 ILL 110 EISENHOWER EXPWY	AT 17TH AVE (OVERHEAD) <i>ILLINOIS SPECIAL BRIDGE PROGRAM PROJECT.</i>	BRIDGE REPLACEMENT	\$9,680,000	BROADVIEW	1	2025-2029
		RECONSTRUCTION - BRIDGES				
				Structure Information		
				<u>Str Number</u>	<u>AADT</u>	<u>Truck Pct</u> <u>NHS</u>
				0160694	8,550	4 N
I 290 ILL 110 EISENHOWER EXPWY	AT 17TH AVE (OVERHEAD) <i>ILLINOIS SPECIAL BRIDGE PROGRAM PROJECT.</i>	P.E. (PHASE II)	\$950,000	BROADVIEW	1	2025-2029
		RECONSTRUCTION - BRIDGES				

**FY 2024-2029 Rebuild Illinois
Highway Improvement Program
District 1
State Highways
COOK COUNTY**

Route / Street	Location	Improvements	Est. Cost	City	MYP Years	
		TAMP Category			Past	Current
I 290 ILL 110 EISENHOWER EXPWY	AT 17TH AVE (OVERHEAD) <i>ILLINOIS SPECIAL BRIDGE PROGRAM PROJECT.</i>	LAND ACQUISITION	\$100,000	BROADVIEW	1	2025-2029
		RECONSTRUCTION - BRIDGES				
I 290 ILL 110 EISENHOWER EXPWY	AT 17TH AVE (OVERHEAD) <i>ILLINOIS SPECIAL BRIDGE PROGRAM PROJECT.</i>	CONSTRUCTION ENGINEERING	\$1,520,000	BROADVIEW	1	2025-2029
		RECONSTRUCTION - BRIDGES				
I 290 ILL 110 EISENHOWER EXPWY	AT 9TH AVE (OVERHEAD) <i>ILLINOIS SPECIAL BRIDGE PROGRAM PROJECT.</i>	BRIDGE REPLACEMENT	\$9,550,000	MAYWOOD	1	2025-2029
		RECONSTRUCTION - BRIDGES				
				Structure Information		
				<u>Str Number</u>	<u>AADT</u>	<u>Truck Pct</u> <u>NHS</u>
				0162058	9,300	6 N
I 290 ILL 110 EISENHOWER EXPWY	AT 9TH AVE (OVERHEAD) <i>ILLINOIS SPECIAL BRIDGE PROGRAM PROJECT.</i>	P.E. (PHASE II)	\$1,250,000	MAYWOOD	1	2025-2029
		RECONSTRUCTION - BRIDGES				

**FY 2024-2029 Rebuild Illinois
Highway Improvement Program
District 1
State Highways
COOK COUNTY**

Route / Street	Location	Improvements	Est. Cost	City	MYP Years	
		TAMP Category			Past	Current
I 290 ILL 110 EISENHOWER EXPWY	AT 9TH AVE (OVERHEAD) <i>ILLINOIS SPECIAL BRIDGE PROGRAM PROJECT.</i>	LAND ACQUISITION	\$200,000	MAYWOOD	1	2025-2029
		RECONSTRUCTION - BRIDGES				
I 290 ILL 110 EISENHOWER EXPWY	AT 9TH AVE (OVERHEAD) <i>ILLINOIS SPECIAL BRIDGE PROGRAM PROJECT.</i>	CONSTRUCTION ENGINEERING	\$1,450,000	MAYWOOD	1	2025-2029
		RECONSTRUCTION - BRIDGES				
I 290 ILL 110 EISENHOWER EXPWY	AT DES PLAINES RIVER	BRIDGE REPLACEMENT	\$27,000,000	FOREST PARK	2	2025-2029
		RECONSTRUCTION - BRIDGES				
				Structure Information		
				<u>Str Number</u>	<u>AADT</u>	<u>Truck Pct</u> <u>NHS</u>
				0160090	172,200	6 Y
I 290 ILL 110 EISENHOWER EXPWY	AT DES PLAINES RIVER	P.E. (PHASE II)	\$1,755,000	FOREST PARK	2	2024
		RECONSTRUCTION - BRIDGES				

**FY 2024-2029 Rebuild Illinois
Highway Improvement Program
District 1
State Highways
COOK COUNTY**

Route / Street	Location	Improvements	Est. Cost	City	MYP Years	
		TAMP Category			Past	Current
I 290 ILL 110 EISENHOWER EXPWY	AT DES PLAINES RIVER	P.E. (PHASE II)	\$1,755,000	FOREST PARK	1	2025-2029
		RECONSTRUCTION - BRIDGES				
I 290 ILL 110 EISENHOWER EXPWY	AT DES PLAINES RIVER	LAND ACQUISITION	\$500,000	FOREST PARK	2	2024
		RECONSTRUCTION - BRIDGES				
I 290 ILL 110 EISENHOWER EXPWY	AT DES PLAINES RIVER	CONSTRUCTION ENGINEERING	\$4,050,000	FOREST PARK	2	2025-2029
		RECONSTRUCTION - BRIDGES				
I 290 ILL 110 EISENHOWER EXPWY	DES PLAINES RIVER TO AUSTIN BLVD	P.E. (PHASE II)	\$20,000,000	OAK PARK FOREST PARK	1	2024
	<i>POTENTIAL INNOVATIVE PROJECT DELIVERY METHOD PROJECT</i>	MAINTENANCE - PAVEMENTS				
I 290 ILL 110 EISENHOWER EXPWY	DES PLAINES RIVER TO AUSTIN BLVD	P.E. PROJECT MANAGERS P.E. (CORRIDOR STUDY)	\$5,000,000	OAK PARK FOREST PARK	1	2024
	<i>POTENTIAL INNOVATIVE PROJECT DELIVERY METHOD PROJECT</i>	MAINTENANCE - PAVEMENTS				

**FY 2024-2029 Rebuild Illinois
Highway Improvement Program
District 1
State Highways
COOK COUNTY**

Route / Street	Location	Improvements	Est. Cost	City	MYP Years	
		TAMP Category			Past	Current
I 290 ILL 110 EISENHOWER EXPWY	AT DES PLAINES AVE	BRIDGE REPLACEMENT	\$9,300,000	FOREST PARK	1	2025-2029
		RECONSTRUCTION - BRIDGES				
I 290 ILL 110 EISENHOWER EXPWY	AT DES PLAINES AVE	P.E. (PHASE II)	\$930,000	FOREST PARK	1	2025-2029
		RECONSTRUCTION - BRIDGES				
I 290 ILL 110 EISENHOWER EXPWY	AT DES PLAINES AVE	CONSTRUCTION ENGINEERING	\$1,400,000	FOREST PARK	1	2025-2029
		RECONSTRUCTION - BRIDGES				
I 290 ILL 110 EISENHOWER EXPWY	AT RIDGELAND AVE (OVERHEAD)	BRIDGE REPLACEMENT RETAINING WALL	\$22,000,000	OAK PARK	2	2025-2029
	<i>ILLINOIS SPECIAL BRIDGE PROGRAM PROJECT.</i>	RECONSTRUCTION - BRIDGES				

**FY 2024-2029 Rebuild Illinois
Highway Improvement Program
District 1
State Highways
COOK COUNTY**

Route / Street	Location	Improvements	Est. Cost	City	MYP Years	
		TAMP Category			Past	Current
I 290 ILL 110 EISENHOWER EXPWY	AT RIDGELAND AVE (OVERHEAD) <i>ILLINOIS SPECIAL BRIDGE PROGRAM PROJECT.</i>	RR FLAGGER	\$750,000	OAK PARK	2	2025-2029
		RECONSTRUCTION - BRIDGES				
I 290 ILL 110 EISENHOWER EXPWY	AT RIDGELAND AVE (OVERHEAD) <i>ILLINOIS SPECIAL BRIDGE PROGRAM PROJECT.</i>	P.E. (PHASE II)	\$1,504,000	OAK PARK	2	2024
		RECONSTRUCTION - BRIDGES				
I 290 ILL 110 EISENHOWER EXPWY	AT RIDGELAND AVE (OVERHEAD) <i>ILLINOIS SPECIAL BRIDGE PROGRAM PROJECT.</i>	UTILITY ADJUSTMENT	\$500,000	OAK PARK	2	2025-2029
		RECONSTRUCTION - BRIDGES				
I 290 ILL 110 EISENHOWER EXPWY	AT RIDGELAND AVE (OVERHEAD) <i>ILLINOIS SPECIAL BRIDGE PROGRAM PROJECT.</i>	CONSTRUCTION ENGINEERING	\$3,300,000	OAK PARK	2	2025-2029
		RECONSTRUCTION - BRIDGES				

**FY 2024-2029 Rebuild Illinois
Highway Improvement Program
District 1
State Highways
COOK COUNTY**

Route / Street	Location	Improvements	Est. Cost	City	MYP Years				
		TAMP Category			Past	Current			
I 290 ILL 110 EISENHOWER EXPWY	AT LARAMIE AVE (OVERHEAD)	BRIDGE REPLACEMENT RETAINING WALL	\$18,600,000	CHICAGO	2	2025-2029			
	<i>ILLINOIS SPECIAL BRIDGE PROGRAM PROJECT.</i>								
		RECONSTRUCTION - BRIDGES							
						Structure Information			
						<u>Str Number</u>	<u>AADT</u>	<u>Truck Pct</u>	<u>NHS</u>
						0162064	12,100	7	N
I 290 ILL 110 EISENHOWER EXPWY	AT LARAMIE AVE (OVERHEAD)	RR FLAGGER	\$400,000	CHICAGO	2	2025-2029			
	<i>ILLINOIS SPECIAL BRIDGE PROGRAM PROJECT.</i>								
		RECONSTRUCTION - BRIDGES							
I 290 ILL 110 EISENHOWER EXPWY	AT LARAMIE AVE (OVERHEAD)	P.E. (PHASE II)	\$1,450,000	CHICAGO	2	2024			
	<i>ILLINOIS SPECIAL BRIDGE PROGRAM PROJECT.</i>								
		RECONSTRUCTION - BRIDGES							
I 290 ILL 110 EISENHOWER EXPWY	AT LARAMIE AVE (OVERHEAD)	LAND ACQUISITION	\$500,000	CHICAGO	2	2024			
	<i>ILLINOIS SPECIAL BRIDGE PROGRAM PROJECT.</i>								
		RECONSTRUCTION - BRIDGES							

**FY 2024-2029 Rebuild Illinois
Highway Improvement Program
District 1
State Highways
COOK COUNTY**

Route / Street	Location	Improvements	Est. Cost	City	MYP Years	
		TAMP Category			Past	Current
I 290 ILL 110 EISENHOWER EXPWY	AT LARAMIE AVE (OVERHEAD) <i>ILLINOIS SPECIAL BRIDGE PROGRAM PROJECT.</i>	UTILITY ADJUSTMENT	\$1,000,000	CHICAGO	2	2025-2029
		RECONSTRUCTION - BRIDGES				
I 290 ILL 110 EISENHOWER EXPWY	AT LARAMIE AVE (OVERHEAD) <i>ILLINOIS SPECIAL BRIDGE PROGRAM PROJECT.</i>	CONSTRUCTION ENGINEERING	\$2,800,000	CHICAGO	2	2025-2029
		RECONSTRUCTION - BRIDGES				
I 290 ILL 110 EISENHOWER EXPWY	AT KOSTNER AVE (OVERHEAD) <i>ILLINOIS SPECIAL BRIDGE PROGRAM PROJECT.</i>	BRIDGE SUBSTRUCTURE REHAB BRIDGE SUPERSTRUCTURE REHAB	\$8,610,000	CHICAGO	2	2025-2029
		REHABILITATION - BRIDGES				
				Structure Information		
				<u>Str Number</u>	<u>AADT</u>	<u>Truck Pct</u> <u>NHS</u>
				0162066	7,350	10 N
I 290 ILL 110 EISENHOWER EXPWY	AT KOSTNER AVE (OVERHEAD) <i>ILLINOIS SPECIAL BRIDGE PROGRAM PROJECT.</i>	P.E. (PHASE II)	\$900,000	CHICAGO	2	2024
		REHABILITATION - BRIDGES				

**FY 2024-2029 Rebuild Illinois
Highway Improvement Program
District 1
State Highways
COOK COUNTY**

Route / Street	Location	Improvements	Est. Cost	City	MYP Years	
		TAMP Category			Past	Current
I 290 ILL 110 EISENHOWER EXPWY	AT KOSTNER AVE (OVERHEAD) <i>ILLINOIS SPECIAL BRIDGE PROGRAM PROJECT.</i>	CONSTRUCTION ENGINEERING	\$1,390,000	CHICAGO	2	2025-2029
		REHABILITATION - BRIDGES				
I 290 ILL 110 EISENHOWER EXPWY	AT KEELER AVE (OVERHEAD)	BRIDGE SUBSTRUCTURE REHAB BRIDGE SUPERSTRUCTURE REHAB	\$5,332,000	CHICAGO	2	2025-2029
		REHABILITATION - BRIDGES				
					Structure Information	
					<u>Str Number</u>	<u>AADT</u>
					0162068	2,650
					<u>Truck Pct</u>	<u>NHS</u>
					18	N
I 290 ILL 110 EISENHOWER EXPWY	AT KEELER AVE (OVERHEAD)	P.E. (PHASE II)	\$700,000	CHICAGO	2	2024
		REHABILITATION - BRIDGES				
I 290 ILL 110 EISENHOWER EXPWY	AT KEELER AVE (OVERHEAD)	CONSTRUCTION ENGINEERING	\$800,000	CHICAGO	2	2025-2029
		REHABILITATION - BRIDGES				

**FY 2024-2029 Rebuild Illinois
Highway Improvement Program
District 1
State Highways
COOK COUNTY**

Route / Street	Location	Improvements	Est. Cost	City	MYP Years	
		TAMP Category			Past	Current
I 290 ILL 110 EISENHOWER EXPWY	AT PULASKI RD (OVERHEAD) <i>ILLINOIS SPECIAL BRIDGE PROGRAM PROJECT.</i>	BRIDGE SUBSTRUCTURE REHAB BRIDGE SUPERSTRUCTURE REHAB REHABILITATION - BRIDGES	\$8,930,000	CHICAGO	2	2025-2029
				Structure Information		
				<u>Str Number</u>	<u>AADT</u>	<u>Truck Pct</u> <u>NHS</u>
				0160738	15,500	12 N
I 290 ILL 110 EISENHOWER EXPWY	AT PULASKI RD (OVERHEAD) <i>ILLINOIS SPECIAL BRIDGE PROGRAM PROJECT.</i>	P.E. (PHASE II) REHABILITATION - BRIDGES	\$570,000	CHICAGO	2	2024
I 290 ILL 110 EISENHOWER EXPWY	AT PULASKI RD (OVERHEAD) <i>ILLINOIS SPECIAL BRIDGE PROGRAM PROJECT.</i>	P.E. (PHASE II) REHABILITATION - BRIDGES	\$570,000	CHICAGO	1	2025-2029
I 290 ILL 110 EISENHOWER EXPWY	AT PULASKI RD (OVERHEAD) <i>ILLINOIS SPECIAL BRIDGE PROGRAM PROJECT.</i>	CONSTRUCTION ENGINEERING REHABILITATION - BRIDGES	\$1,370,000	CHICAGO	2	2025-2029

**FY 2024-2029 Rebuild Illinois
Highway Improvement Program
District 1
State Highways
COOK COUNTY**

Route / Street	Location	Improvements	Est. Cost	City	MYP Years		
		TAMP Category			Past	Current	
I 290 EISENHOWER EXPWY	AT INDEPENDENCE BLVD (OVERHEAD)	BRIDGE SUBSTRUCTURE REHAB BRIDGE SUPERSTRUCTURE REPLACE	\$9,000,000	CHICAGO	7	2025-2029	
		REHABILITATION - BRIDGES					
		Structure Information					
		<u>Str Number</u>					<u>AADT</u>
	0162070	15,200	3	N			
	0162071	15,200	3	N			
I 290 EISENHOWER EXPWY	AT INDEPENDENCE BLVD (OVERHEAD)	CONSTRUCTION ENGINEERING	\$1,170,000	CHICAGO	7	2025-2029	
		REHABILITATION - BRIDGES					
I 290 EISENHOWER EXPWY	AT CENTRAL PARK AVE (OVERHEAD)	BRIDGE SUBSTRUCTURE REHAB BRIDGE SUPERSTRUCTURE REPLACE	\$5,000,000	CHICAGO	7	2025-2029	
		REHABILITATION - BRIDGES					
		Structure Information					
		<u>Str Number</u>					<u>AADT</u>
	0162072	8,450	5	N			
I 290 EISENHOWER EXPWY	AT CENTRAL PARK AVE (OVERHEAD)	CONSTRUCTION ENGINEERING	\$750,000	CHICAGO	7	2025-2029	
		REHABILITATION - BRIDGES					
I 290 EISENHOWER EXPWY	AT SACRAMENTO BLVD (OVERHEAD)	BRIDGE SUPERSTRUCTURE REPLACE	\$4,500,000	CHICAGO	7	2025-2029	
		REHABILITATION - BRIDGES					
		Structure Information					
		<u>Str Number</u>					<u>AADT</u>
	0160754	11,550	13	N			

**FY 2024-2029 Rebuild Illinois
Highway Improvement Program
District 1
State Highways
COOK COUNTY**

Route / Street	Location	Improvements	Est. Cost	City	MYP Years	
		TAMP Category			Past	Current
I 290 EISENHOWER EXPWY	AT SACRAMENTO BLVD (OVERHEAD)	CONSTRUCTION ENGINEERING	\$675,000	CHICAGO	7	2025-2029
		REHABILITATION - BRIDGES				
I 290 ILL 110 EISENHOWER EXPWY	AT WESTERN AVE (OVERHEAD) <i>ILLINOIS SPECIAL BRIDGE PROGRAM PROJECT.</i>	BRIDGE SUPERSTRUCTURE REPLACE RR FLAGGER	\$11,850,000	CHICAGO	2	2025-2029
		REHABILITATION - BRIDGES				
I 290 ILL 110	AT WESTERN AVE (OVERHEAD) <i>ILLINOIS SPECIAL BRIDGE PROGRAM PROJECT.</i>	P.E. (PHASE I)	\$400,000	CHICAGO	2	2024
		REHABILITATION - BRIDGES				
I 290 ILL 110 EISENHOWER EXPWY	AT WESTERN AVE (OVERHEAD) <i>ILLINOIS SPECIAL BRIDGE PROGRAM PROJECT.</i>	P.E. (PHASE II)	\$1,532,000	CHICAGO	2	2024
		REHABILITATION - BRIDGES				
I 290 ILL 110	AT WESTERN AVE (OVERHEAD) <i>ILLINOIS SPECIAL BRIDGE PROGRAM PROJECT.</i>	LAND ACQUISITION	\$500,000	CHICAGO	2	2024
		REHABILITATION - BRIDGES				

**FY 2024-2029 Rebuild Illinois
Highway Improvement Program
District 1
State Highways
COOK COUNTY**

Route / Street	Location	Improvements	Est. Cost	City	MYP Years		
		TAMP Category			Past	Current	
I 290 ILL 110	AT WESTERN AVE (OVERHEAD) <i>ILLINOIS SPECIAL BRIDGE PROGRAM PROJECT.</i>	CONSTRUCTION ENGINEERING	\$1,800,000	CHICAGO	2	2025-2029	
		REHABILITATION - BRIDGES					
I 290 EISENHOWER EXPWY	AT LEAVITT ST (OVERHEAD) <i>ILLINOIS SPECIAL BRIDGE PROGRAM PROJECT.</i>	BRIDGE SUPERSTRUCTURE REPLACE	\$9,400,000	CHICAGO	4	2025-2029	
		REHABILITATION - BRIDGES					Structure Information
				<u>Str Number</u>	<u>AADT</u>	<u>Truck Pct</u>	<u>NHS</u>
				0162079	1,350	3	N
I 290 EISENHOWER EXPWY	AT LEAVITT ST (OVERHEAD) <i>ILLINOIS SPECIAL BRIDGE PROGRAM PROJECT.</i>	CONSTRUCTION ENGINEERING	\$1,400,000	CHICAGO	4	2025-2029	
		REHABILITATION - BRIDGES					
I 290 EISENHOWER EXPWY	AT OGDEN AVE (OVERHEAD) <i>ILLINOIS SPECIAL BRIDGE PROGRAM PROJECT.</i>	BRIDGE REPLACEMENT	\$17,740,000	CHICAGO	4	2025-2029	
		RECONSTRUCTION - BRIDGES					Structure Information
				<u>Str Number</u>	<u>AADT</u>	<u>Truck Pct</u>	<u>NHS</u>
				0160235	17,100	8	N
I 290 EISENHOWER EXPWY	AT OGDEN AVE (OVERHEAD) <i>ILLINOIS SPECIAL BRIDGE PROGRAM PROJECT.</i>	CONSTRUCTION ENGINEERING	\$2,660,000	CHICAGO	4	2025-2029	
		RECONSTRUCTION - BRIDGES					

**FY 2024-2029 Rebuild Illinois
Highway Improvement Program
District 1
State Highways
COOK COUNTY**

Route / Street	Location	Improvements	Est. Cost	City	MYP Years			
		TAMP Category			Past	Current		
I 290 EISENHOWER EXPWY	AT PAULINA ST (OVERHEAD)	BRIDGE SUPERSTRUCTURE REPLACE	\$9,200,000	CHICAGO	7	2025-2029		
		REHABILITATION - BRIDGES					Structure Information	
					<u>Str Number</u>	<u>AADT</u>	<u>Truck Pct</u>	<u>NHS</u>
					0160098	3,450	3	N
I 290 EISENHOWER EXPWY	AT PAULINA ST (OVERHEAD)	CONSTRUCTION ENGINEERING	\$1,381,000	CHICAGO	7	2025-2029		
		REHABILITATION - BRIDGES						
I 290 EISENHOWER EXPWY	AT ASHLAND AVE (OVERHEAD) <i>ILLINOIS SPECIAL BRIDGE PROGRAM PROJECT.</i>	BRIDGE SUPERSTRUCTURE REPLACE	\$11,740,000	CHICAGO	4	2025-2029		
		REHABILITATION - BRIDGES					Structure Information	
					<u>Str Number</u>	<u>AADT</u>	<u>Truck Pct</u>	<u>NHS</u>
					0160783	21,900	7	Y
I 290 EISENHOWER EXPWY	AT ASHLAND AVE (OVERHEAD) <i>ILLINOIS SPECIAL BRIDGE PROGRAM PROJECT.</i>	CONSTRUCTION ENGINEERING	\$1,760,000	CHICAGO	4	2025-2029		
		REHABILITATION - BRIDGES						
I 290 ILL 110 EISENHOWER EXPWY	AT LOOMIS ST (OVERHEAD) <i>ILLINOIS SPECIAL BRIDGE PROGRAM PROJECT.</i>	BRIDGE SUPERSTRUCTURE REPLACE	\$13,640,000	CHICAGO	2	2025-2029		
		REHABILITATION - BRIDGES					Structure Information	
					<u>Str Number</u>	<u>AADT</u>	<u>Truck Pct</u>	<u>NHS</u>
					0162114	5,300	5	N

**FY 2024-2029 Rebuild Illinois
Highway Improvement Program
District 1
State Highways
COOK COUNTY**

Route / Street	Location	Improvements	Est. Cost	City	MYP Years	
		TAMP Category			Past	Current
I 290 ILL 110 EISENHOWER EXPWY	AT LOOMIS ST (OVERHEAD) <i>ILLINOIS SPECIAL BRIDGE PROGRAM PROJECT.</i>	P.E. (PHASE II)	\$1,430,000	CHICAGO	2	2024
		REHABILITATION - BRIDGES				
I 290 ILL 110 EISENHOWER EXPWY	AT LOOMIS ST (OVERHEAD) <i>ILLINOIS SPECIAL BRIDGE PROGRAM PROJECT.</i>	LAND ACQUISITION	\$50,000	CHICAGO	2	2024
		REHABILITATION - BRIDGES				
I 290 ILL 110 EISENHOWER EXPWY	AT LOOMIS ST (OVERHEAD) <i>ILLINOIS SPECIAL BRIDGE PROGRAM PROJECT.</i>	CONSTRUCTION ENGINEERING	\$2,060,000	CHICAGO	2	2025-2029
		REHABILITATION - BRIDGES				
I 290 ILL 110 EISENHOWER EXPWY	AT RACINE AVE (OVERHEAD)	BRIDGE SUPERSTRUCTURE REPLACE	\$8,000,000	CHICAGO	2	2025-2029
		REHABILITATION - BRIDGES				
				Structure Information		
				<u>Str Number</u>	<u>AADT</u>	<u>Truck Pct</u> <u>NHS</u>
				0162115	9,750	10 N

**FY 2024-2029 Rebuild Illinois
Highway Improvement Program
District 1
State Highways
COOK COUNTY**

Route / Street	Location	Improvements	Est. Cost	City	MYP Years	
		TAMP Category			Past	Current
I 290 ILL 110 EISENHOWER EXPWY	AT RACINE AVE (OVERHEAD)	P.E. (PHASE II)	\$550,000	CHICAGO	1	2024
		REHABILITATION - BRIDGES				
I 290 ILL 110 EISENHOWER EXPWY	AT RACINE AVE (OVERHEAD)	CONSTRUCTION ENGINEERING	\$1,200,000	CHICAGO	2	2025-2029
		REHABILITATION - BRIDGES				
US 6 SOUTHWEST HWY	S OF WOLF RD TO WILL-COOK RD Miles = 1.01	DESIGNED OVERLAY	\$522,000	ORLAND PARK	3	2025-2029
		REHABILITATION - PAVEMENTS				
Roadway Information						
<u>Miles</u>	<u>AADT</u>	<u>Truck Pct</u>	<u>NHS</u>			
1.01	3,500	2.4	N			
US 6 159TH ST	94TH AVE TO WESTERN AVE	CRACK & JOINT SEALING	\$830,000	ORLAND PARK TINLEY PARK MARKHAM OAK FOREST ORLAND HILLS	2	2025-2029
		PRESERVATION - PAVEMENTS				
US 6 ILL 83 TORRENCE AVE	HARDING AVE TO 173RD ST Miles = 2.99	SMART OVERLAY	\$3,800,000	CALUMET CITY LANSING	2	2024
		PRESERVATION - PAVEMENTS				

**FY 2024-2029 Rebuild Illinois
Highway Improvement Program
District 1
State Highways
COOK COUNTY**

Route / Street	Location	Improvements	Est. Cost	City	MYP Years	
		TAMP Category			Past	Current
US 6 159TH ST	CAROL AVE TO ILL 83 (TORRENCE AVE) Miles = 3.83	SMART OVERLAY	\$4,800,000	CALUMET CITY SOUTH HOLLAND HARVEY	2	2024
		PRESERVATION - PAVEMENTS				
US 12 US 45 KENNEDY EXPY	US 12/45 (MANNHEIM RD) (SB) & ALL CONNECTED RAMPS	ADD AUXILIARY LANES	\$10,000,000	CHICAGO	1	2024
		INITIAL CONSTRUCTION - PAVEMENTS				
US 12 US 45 MANNHEIM RD	PROSPECT AVE TO S OF W HIGGINS RD Miles = 1.37	SMART OVERLAY	\$1,600,000	DES PLAINES	2	2025-2029
		PRESERVATION - PAVEMENTS				
US 12 US 45 MANNHEIM RD	AT I-190 (KENNEDY EXPWY)	MISCELLANEOUS	\$5,000,000	CHICAGO	1	2025-2029
		MAINTENANCE - PAVEMENTS				

**FY 2024-2029 Rebuild Illinois
Highway Improvement Program
District 1
State Highways
COOK COUNTY**

Route / Street	Location	Improvements	Est. Cost	City	MYP Years	
		TAMP Category			Past	Current
US 12 US 20 US 45 MANNHEIM RD	ILL 19 (IRVING PARK RD) TO US 20 (LAKE ST)	P.E. (PHASE I)	\$2,000,000	CHICAGO MELROSE PARK NORTHLAKE STONE PARK FRANKLIN PARK SCHILLER PARK	1	2025-2029
		SAFETY				
US 12 US 20 US 45 MANNHEIM RD	AT UP RR (PROVISO YARD) 0.1 MI S OF US 20	BRIDGE DECK OVERLAY BRIDGE JOINT REPLACE/REPAIR	\$7,087,000	MELROSE PARK	2	2025-2029
		PRESERVATION - BRIDGES				
US 12 US 20 US 45 LA GRANGE RD (EASTBOUND)	AT ILL 171 (ARCHER AVE / 79TH ST)	BRIDGE REPLACEMENT	\$5,000,000	WILLOW SPRINGS	6	2024
	<i>ILLINOIS SPECIAL BRIDGE PROGRAM PROJECT.</i>	RECONSTRUCTION - BRIDGES				
				Structure Information		
				<u>Str Number</u> <u>AADT</u> <u>Truck Pct</u> <u>NHS</u>		
				0160518 17,300 21 Y		

**FY 2024-2029 Rebuild Illinois
Highway Improvement Program
District 1
State Highways
COOK COUNTY**

Route / Street	Location	Improvements	Est. Cost	City	MYP Years	
		TAMP Category			Past	Current
US 12 US 20 US 45 LA GRANGE RD (EASTBOUND)	AT ILL 171 (ARCHER AVE/79TH ST) <i>ILLINOIS SPECIAL BRIDGE PROGRAM PROJECT.</i>	CONSTRUCTION ENGINEERING	\$650,000	WILLOW SPRINGS	3	2024
		RECONSTRUCTION - BRIDGES				
US 12 US 20 95TH ST	AT DRAINAGE DITCH W OF 54TH AVE	CULVERT REPLACEMENT	\$1,000,000	OAK LAWN	3	2025-2029
		RECONSTRUCTION - BRIDGES				
					Structure Information	
					<u>Str Number</u>	<u>AADT</u>
					0160641	32,100
					<u>Truck Pct</u>	<u>NHS</u>
					3	Y
US 12 US 20 95TH ST STONY ISLAND AVE	AT STONY ISLAND AVE	BRIDGE REPLACEMENT RR SEPARATION REPLACEMENT INTERSECTION RECONSTN LOWER ROADWAY PUMP STATION LIGHTING ADA IMPROVEMENTS	\$58,700,000	CHICAGO	5	2025-2029
		RECONSTRUCTION - BRIDGES				

**FY 2024-2029 Rebuild Illinois
Highway Improvement Program
District 1
State Highways
COOK COUNTY**

Route / Street	Location	Improvements	Est. Cost	City	MYP Years	
		TAMP Category			Past	Current
US 12 US 20 95TH ST STONY ISLAND AVE	AT STONY ISLAND AVE	RR FLAGGER	\$12,000,000	CHICAGO	5	2025-2029
		RECONSTRUCTION - BRIDGES				
US 12 US 20 95TH ST STONY ISLAND AVE	AT STONEY ISLAND AVE	RR ENGINEERING	\$1,000,000	CHICAGO	5	2024
		RECONSTRUCTION - BRIDGES				
US 12 US 20 95TH ST STONY ISLAND AVE	AT STONY ISLAND AVE	UTILITY ADJUSTMENT	\$1,000,000	CHICAGO	5	2025-2029
		RECONSTRUCTION - BRIDGES				

**FY 2024-2029 Rebuild Illinois
Highway Improvement Program
District 1
State Highways
COOK COUNTY**

Route / Street	Location	Improvements	Est. Cost	City	MYP Years	
		TAMP Category			Past	Current
US 12 US 20 95TH ST STONY ISLAND AVE	AT STONY ISLAND AVE	CONSTRUCTION ENGINEERING	\$9,000,000	CHICAGO	5	2025-2029
		RECONSTRUCTION - BRIDGES				
US 14 DEMPSTER ST	OZARK ST TO ILL 43 (WAUKEGAN RD)	DRAINAGE	\$5,000,000	MORTON GROVE	8	2025-2029
		MAINTENANCE - PAVEMENTS				
US 14 DEMPSTER ST	OZARK ST TO ILL 43 (WAUKEGAN RD)	LAND ACQUISITION	\$250,000	MORTON GROVE	5	2024
		MAINTENANCE - PAVEMENTS				
US 14 DEMPSTER ST	OZARK ST TO ILL 43 (WAUKEGAN RD)	CONSTRUCTION ENGINEERING	\$650,000	MORTON GROVE	2	2025-2029
		MAINTENANCE - PAVEMENTS				
US 20 LAKE ST	AT VILLA ST	BRIDGE DECK OVERLAY BRIDGE JOINT REPLACE/REPAIR	\$679,000	ELGIN	2	2025-2029
		PRESERVATION - BRIDGES				

**FY 2024-2029 Rebuild Illinois
Highway Improvement Program
District 1
State Highways
COOK COUNTY**

Route / Street	Location	Improvements	Est. Cost	City	MYP Years		
		TAMP Category			Past	Current	
US 20 LAKE ST	AT SHALES PKWY	INTERCHANGE RECONSTRUCTION RETAINING WALL BRIDGE REPLACEMENT	\$45,000,000	ELGIN	5	2025-2029	
		MISCELLANEOUS IMPROVEMENTS					
				Structure Information			
				<u>Str Number</u>	<u>AADT</u>	<u>Truck Pct</u>	<u>NHS</u>
				0160219	39,000	8	Y
US 20 LAKE ST	AT SHALES PKWY	P.E. (PHASE II)	\$2,250,000	ELGIN	5	2024	
		MISCELLANEOUS IMPROVEMENTS					
US 20 LAKE ST	AT SHALES PKWY	P.E. (PHASE II)	\$2,250,000	ELGIN	4	2025-2029	
		MISCELLANEOUS IMPROVEMENTS					
US 20 LAKE ST	AT SHALES PKWY	LAND ACQUISITION	\$2,000,000	ELGIN	5	2024	
		MISCELLANEOUS IMPROVEMENTS					

**FY 2024-2029 Rebuild Illinois
Highway Improvement Program
District 1
State Highways
COOK COUNTY**

Route / Street	Location	Improvements	Est. Cost	City	MYP Years	
		TAMP Category			Past	Current
US 20 LAKE ST	AT SHALES PKWY	LAND ACQUISITION	\$2,000,000	ELGIN	4	2025-2029
		MISCELLANEOUS IMPROVEMENTS				
US 20 LAKE ST	AT SHALES PKWY	CONSTRUCTION ENGINEERING	\$2,925,000	ELGIN	5	2025-2029
		MISCELLANEOUS IMPROVEMENTS				
US 20 LAKE ST	AT SHALES PKWY	CONSTRUCTION ENGINEERING	\$2,925,000	ELGIN	4	2025-2029
		MISCELLANEOUS IMPROVEMENTS				
US 20 LAKE ST	AT OAK AVE & AT BARTLETT RD	INTERSECTION IMPROVEMENT	\$3,058,000	BARTLETT	4	2025-2029
		SAFETY				
US 20 LAKE ST	I-294 (TRI-STATE TOLLWAY) TO WOLF RD	SIGNAL TIMING/PROGRESSION	\$209,000	NORTHLAKE	2	2025-2029
		MISCELLANEOUS IMPROVEMENTS				

**FY 2024-2029 Rebuild Illinois
Highway Improvement Program
District 1
State Highways
COOK COUNTY**

Route / Street	Location	Improvements	Est. Cost	City	MYP Years	
		TAMP Category			Past	Current
US 30 LINCOLN HWY	AT ILL 50 (CICERO AVE)	CONSTRUCTION ENGINEERING	\$1,000,000	MATTESON	1	2024
		MISCELLANEOUS IMPROVEMENTS				
US 30 14TH ST	HILLTOP AVE TO LOWE AVE Miles = 1.96	SMART OVERLAY ADA IMPROVEMENTS DRAINAGE	\$6,100,000	CHICAGO HEIGHTS	1	2024
		PRESERVATION - PAVEMENTS				
US 34 OGDEN AVE	AT WOLF RD	TRAF SIGNAL MODERNIZATION PAVEMENT MARKING ADA IMPROVEMENTS	\$600,000	WESTERN SPRINGS	5	2024
		MISCELLANEOUS IMPROVEMENTS				
US 34 OGDEN AVE	AT WOLF RD	MISCELLANEOUS	\$300,000	WESTERN SPRINGS	1	2024
		MISCELLANEOUS IMPROVEMENTS				
US 34 OGDEN AVE	AT IHB RR E OF TILDEN AVE	BRIDGE DECK OVERLAY BRIDGE JOINT REPLACE/REPAIR	\$3,264,000	LA GRANGE	2	2025-2029
		PRESERVATION - BRIDGES				

**FY 2024-2029 Rebuild Illinois
Highway Improvement Program
District 1
State Highways
COOK COUNTY**

Route / Street	Location	Improvements	Est. Cost	City	MYP Years	
		TAMP Category			Past	Current
US 41 CHURCH ST	US 41 (SKOKIE BLVD) AT CHURCH ST & CHURCH ST AT NILES CENTER RD	SIGNAL TIMING/PROGRESSION	\$81,000	SKOKIE	2	2025-2029
		MISCELLANEOUS IMPROVEMENTS				
US 41 SKOKIE BLVD	AT MAIN ST	SIGNAL TIMING/PROGRESSION	\$117,000	SKOKIE	2	2025-2029
		MISCELLANEOUS IMPROVEMENTS				
US 45 DES PLAINES RIVER RD	AT MCDONALD CREEK N OF ENCLAVE DR	BRIDGE DECK OVERLAY	\$550,000		2	2024
		BRIDGE JOINT REPLACE/REPAIR				
		PRESERVATION - BRIDGES				
US 45 US 12 ELK BLVD	US 12/45 (LEE ST / MANNHEIM RD) TO US 12 (RAND RD) Miles = 0.20	STANDARD OVERLAY	\$170,000	DES PLAINES	7	2025-2029
		ADA IMPROVEMENTS				
		REHABILITATION - PAVEMENTS				
Roadway Information						
<u>Miles</u>	<u>AADT</u>	<u>Truck Pct</u>	<u>NHS</u>			
0.02	5,950	3.7	Y			
0.18		0.0	N			
ILL 1 HALSTED ST	AT LITTLE CALUMET RIVER	BRIDGE REPAIR	\$1,290,000	CHICAGO	3	2025-2029
		MAINTENANCE - BRIDGES				

**FY 2024-2029 Rebuild Illinois
Highway Improvement Program
District 1
State Highways
COOK COUNTY**

Route / Street	Location	Improvements	Est. Cost	City	MYP Years	
		TAMP Category			Past	Current
ILL 1 HALSTED ST	AT ILL 83 (147TH ST)	TRAF SIGNAL MODERNIZATION ADA IMPROVEMENTS	\$550,000	HARVEY	6	2025-2029
		MISCELLANEOUS IMPROVEMENTS				
ILL 7 143RD ST	WILL-COOK RD TO 108TH AVE	DRAINAGE	\$2,000,000	ORLAND PARK	1	2025-2029
		MAINTENANCE - PAVEMENTS				
ILL 7 143RD ST	WEST AVE TO SOUTHWEST HWY Miles = 0.16	WIDENING & RESURFACING	\$2,000,000	ORLAND PARK	1	2025-2029
		REHABILITATION - PAVEMENTS				
ILL 7 SOUTHWEST HWY	131ST ST TO 135TH ST	CONSTRUCTION ENGINEERING	\$1,500,000	PALOS PARK	4	2025-2029
		RECONSTRUCTION - PAVEMENTS				
ILL 7 SOUTHWEST HWY	AT ILL 43 (HARLEM AVE)	TRAF SIGNAL MODERNIZATION LEFT TURN LANES	\$950,000	WORTH	6	2025-2029
		MISCELLANEOUS IMPROVEMENTS				

**FY 2024-2029 Rebuild Illinois
Highway Improvement Program
District 1
State Highways
COOK COUNTY**

Route / Street	Location	Improvements	Est. Cost	City	MYP Years	
		TAMP Category			Past	Current
ILL 21 MILWAUKEE AVE	N OF SANDERS RD TO S OF EUCLID AVE / LAKE AVE Miles = 0.42	INTERSECTION IMPROVEMENT RECONSTRUCTION TRAF SIGNAL MODERNIZATION SIGNAL TIMING/PROGRESSION SAFETY	\$12,000,000	GLENVIEW	26	2025-2029
ILL 21 MILWAUKEE AVE (NORTHBOUND)	N OF SANDERS RD TO S OF EUCLID AVE / LAKE AVE Miles = 0.01	ADDITIONAL LANES INITIAL CONSTRUCTION - PAVEMENTS	\$1,375,000	GLENVIEW	6	2025-2029
ILL 21 MILWAUKEE AVE	N OF SANDERS RD TO S OF EUCLID AVE / LAKE AVE	LAND ACQUISITION MISCELLANEOUS IMPROVEMENTS	\$850,000	GLENVIEW	21	2024
ILL 21 MILWAUKEE AVE	N OF SANDERS RD TO S OF EUCLID AVE / LAKE AVE	LAND ACQUISITION MISCELLANEOUS IMPROVEMENTS	\$3,150,000	GLENVIEW	5	2025-2029
ILL 21 MILWAUKEE AVE	N OF SANDERS RD TO S OF EUCLID AVE / LAKE AVE	CONSTRUCTION ENGINEERING MISCELLANEOUS IMPROVEMENTS	\$1,160,000	GLENVIEW	13	2025-2029

**FY 2024-2029 Rebuild Illinois
Highway Improvement Program
District 1
State Highways
COOK COUNTY**

Route / Street	Location	Improvements	Est. Cost	City	MYP Years	
		TAMP Category			Past	Current
ILL 21 MILWAUKEE AVE	AT US 14 (DEMPSTER ST)	BRIDGE DECK OVERLAY BRIDGE JOINT REPLACE/REPAIR	\$550,000	NILES	2	2025-2029
		PRESERVATION - BRIDGES				
ILL 43 WAUKEGAN RD	AT UP RR S OF VOLTZ RD	BRIDGE DECK OVERLAY BRIDGE JOINT REPLACE/REPAIR	\$1,189,000		2	2024
		PRESERVATION - BRIDGES				
ILL 43 WAUKEGAN RD OAKTON ST	N OF MAIN ST TO OAKTON ST & HARLEM AVE TO US 14 (CALDWELL AVE) Miles = 1.31	STANDARD OVERLAY	\$990,000	NILES MORTON GROVE	5	2025-2029
		REHABILITATION - PAVEMENTS				
Roadway Information						
<u>Miles</u>	<u>AADT</u>	<u>Truck Pct</u>	<u>NHS</u>			
0.87	14,940	3.2	Y			
0.44	26,600	4.2	N			
ILL 43 HARLEM AVE	S OF CULLOM AVE TO S OF ILL 19 (IRVING PARK RD) Miles = 0.38	DESIGNED OVERLAY WIDENING EXISTING PAVEMENT SIGNAL TIMING/PROGRESSION LIGHTING	\$1,790,000	NORRIDGE	6	2025-2029
		REHABILITATION - PAVEMENTS				
Roadway Information						
<u>Miles</u>	<u>AADT</u>	<u>Truck Pct</u>	<u>NHS</u>			
0.38	26,145	2.3	Y			

**FY 2024-2029 Rebuild Illinois
Highway Improvement Program
District 1
State Highways
COOK COUNTY**

Route / Street	Location	Improvements	Est. Cost	City	MYP Years	
		TAMP Category			Past	Current
ILL 43 HARLEM AVE	ARMITAGE AVE TO ILL 64 (NORTH AVE)	SIGNAL TIMING/PROGRESSION	\$194,000	CHICAGO	2	2025-2029
		MISCELLANEOUS IMPROVEMENTS				
ILL 43 HARLEM AVE	47TH ST TO SANITARY & SHIP CANAL Miles = 0.50	DESIGNED OVERLAY STORM SEWER (NEW)	\$2,400,000	LYONS FOREST VIEW	8	2025-2029
		REHABILITATION - PAVEMENTS				
Roadway Information						
<u>Miles</u>	<u>AADT</u>	<u>Truck Pct</u>	<u>NHS</u>			
0.50	35,800	4.2	Y			
ILL 43 HARLEM AVE	47TH ST TO SANITARY & SHIP CANAL	LAND ACQUISITION	\$200,000	LYONS FOREST VIEW	5	2024
		REHABILITATION - PAVEMENTS				
ILL 43 HARLEM AVE	AT SANITARY & SHIP CANAL	BRIDGE SUPERSTRUCTURE REHAB BRIDGE REPAIR	\$12,909,000	FOREST VIEW	8	2025-2029
	<i>ILLINOIS SPECIAL BRIDGE PROGRAM PROJECT.</i>	REHABILITATION - BRIDGES				
Structure Information						
	<u>Str Number</u>	<u>AADT</u>	<u>Truck Pct</u>	<u>NHS</u>		
	0160315	17,900	4	Y		
	0160991	17,900	4	Y		
ILL 43 HARLEM AVE	AT SANITARY & SHIP CANAL	CONSTRUCTION ENGINEERING	\$1,700,000	FOREST VIEW	8	2025-2029
	<i>ILLINOIS SPECIAL BRIDGE PROGRAM PROJECT.</i>	REHABILITATION - BRIDGES				

**FY 2024-2029 Rebuild Illinois
Highway Improvement Program
District 1
State Highways
COOK COUNTY**

Route / Street	Location	Improvements	Est. Cost	City	MYP Years	
		TAMP Category			Past	Current
ILL 43 HARLEM AVE	AT BRC RR (65TH ST)	RR GRADE SEPARATION WATER MAIN TRAF SIGNAL REPLACEMENT ADA IMPROVEMENTS RR FLAGGER	\$75,000,000	BEDFORD PARK	5	2025-2029
		INITIAL CONSTRUCTION - BRIDGES				
ILL 43 HARLEM AVE	AT BRC RR (65TH ST)	RR FLAGGER	\$1,000,000	BEDFORD PARK	5	2025-2029
		INITIAL CONSTRUCTION - BRIDGES				
ILL 43 HARLEM AVE	AT BRC RR (65TH ST)	UTILITY ADJUSTMENT	\$4,000,000	BEDFORD PARK	5	2025-2029
		INITIAL CONSTRUCTION - BRIDGES				
ILL 43 HARLEM AVE	AT BRC RR (65TH ST)	CONSTRUCTION ENGINEERING	\$11,250,000	BEDFORD PARK	5	2025-2029
		INITIAL CONSTRUCTION - BRIDGES				

**FY 2024-2029 Rebuild Illinois
Highway Improvement Program
District 1
State Highways
COOK COUNTY**

Route / Street	Location	Improvements	Est. Cost	City	MYP Years	
		TAMP Category			Past	Current
ILL 43 HARLEM AVE	78TH ST TO 90TH ST Miles = 1.52	TRAF SIGNAL MODERNIZATION TRAF SIGNAL REPLACEMENT ADA IMPROVEMENTS CORRIDOR IMPROVEMENT MISCELLANEOUS IMPROVEMENTS	\$3,745,000	BRIDGEVIEW	6	2024
ILL 43 HARLEM AVE	AT US 12/20 (95TH ST) 0.6 MI N OF I-294 (TRI-STATE TOLLWAY)	RR FLAGGER REHABILITATION - BRIDGES	\$300,000	BRIDGEVIEW	1	2024
ILL 43 HARLEM AVE	AT US 12/20 (95TH ST) 0.6 MI N OF I-294 (TRI-STATE TOLLWAY)	UTILITY ADJUSTMENT REHABILITATION - BRIDGES	\$500,000	BRIDGEVIEW	1	2024
ILL 43 HARLEM AVE	AT US 12/20 (95TH ST) 0.6 MI N OF I-294 (TRI-STATE TOLLWAY) <i>ILLINOIS SPECIAL BRIDGE PROGRAM PROJECT.</i>	CONSTRUCTION ENGINEERING REHABILITATION - BRIDGES	\$1,250,000	BRIDGEVIEW	1	2024
ILL 50 CICERO AVE	AT I-55 (STEVENSON EXPWY)	INTERCHANGE RECONSTRUCTION INTERSECTION RECONSTN RAMP REPAIR BRIDGE REPAIR ADA IMPROVEMENTS MISCELLANEOUS IMPROVEMENTS	\$8,750,000	CHICAGO	2	2025-2029

**FY 2024-2029 Rebuild Illinois
Highway Improvement Program
District 1
State Highways
COOK COUNTY**

Route / Street	Location	Improvements	Est. Cost	City	MYP Years	
		TAMP Category			Past	Current
ILL 50 CICERO AVE	AT I-55 (STEVENSON EXPWY)	P.E. (PHASE II)	\$406,000	CHICAGO	2	2024
		MISCELLANEOUS IMPROVEMENTS				
ILL 50 CICERO AVE	AT I-55 (STEVENSON EXPWY)	P.E. (PHASE II)	\$406,000	CHICAGO	2	2025-2029
		MISCELLANEOUS IMPROVEMENTS				
ILL 50 CICERO AVE	AT I-55 (STEVENSON EXPWY)	LAND ACQUISITION	\$740,000	CHICAGO	2	2024
		MISCELLANEOUS IMPROVEMENTS				
ILL 50 CICERO AVE	AT I-55 (STEVENSON EXPWY)	CONSTRUCTION ENGINEERING	\$1,000,000	CHICAGO	2	2025-2029
		MISCELLANEOUS IMPROVEMENTS				
ILL 50 CICERO AVE	63RD ST TO 111TH ST	P.E. (PHASE I)	\$1,000,000	CHICAGO HOMETOWN OAK LAWN	1	2025-2029
		SAFETY				

**FY 2024-2029 Rebuild Illinois
Highway Improvement Program
District 1
State Highways
COOK COUNTY**

Route / Street	Location	Improvements	Est. Cost	City	MYP Years	
		TAMP Category			Past	Current
ILL 50 ILL 83 CICERO AVE	S OF 131ST ST TO N OF 147TH ST	CRACK & JOINT SEALING	\$210,000	ALSIP CRESTWOOD MIDLOTHIAN	2	2024
		PRESERVATION - PAVEMENTS				
ILL 50 CICERO AVE	ILL 83 (147TH ST) TO 157TH ST Miles = 1.25	SMART OVERLAY	\$1,600,000	OAK FOREST MIDLOTHIAN	2	2025-2029
		PRESERVATION - PAVEMENTS				
ILL 50 CICERO AVE	US 6 (159TH ST) TO 163RD ST Miles = 0.50	SMART OVERLAY ADA IMPROVEMENTS	\$600,000	OAK FOREST	2	2024
		PRESERVATION - PAVEMENTS				

**FY 2024-2029 Rebuild Illinois
Highway Improvement Program
District 1
State Highways
COOK COUNTY**

Route / Street	Location	Improvements	Est. Cost	City	MYP Years	
		TAMP Category			Past	Current
ILL 53 I 290	LAKE-COOK RD TO DES PLAINE AVE - (BUS ON SHOULDER)	SHOULDER REPAIR SIGNING (NEW) PAVEMENT MARKING	\$11,738,000	ARLINGTON HEIGHTS PALATINE ROLLING MEADOWS SCHAUMBURG ELK GROVE VILLAGE ITASCA ADDISON WOOD DALE ELMHURST BERKELEY HILLSIDE WESTCHESTER BELLWOOD BROADVIEW MAYWOOD FOREST PARK	2	2025-2029
		MAINTENANCE - PAVEMENTS				
ILL 53	LAKE-COOK RD TO ILL 68 (DUNDEE RD)	NOISE BARRIERS	\$7,400,000	ARLINGTON HEIGHTS	7	2025-2029
		MISCELLANEOUS IMPROVEMENTS				
ILL 53 W FR RD WILKE RD	US 12 (RAND RD) TO ANDERSON DR Miles = 0.98	STANDARD OVERLAY	\$395,000	PALATINE	6	2025-2029
		REHABILITATION - PAVEMENTS				
Roadway Information						
<u>Miles</u>	<u>AADT</u>	<u>Truck Pct</u>	<u>NHS</u>			
0.98		0.0	N			

**FY 2024-2029 Rebuild Illinois
Highway Improvement Program
District 1
State Highways
COOK COUNTY**

Route / Street	Location	Improvements	Est. Cost	City	MYP Years				
		TAMP Category			Past	Current			
ILL 53	S OF US 12 (RAND RD) TO ILL 62 (ALGONQUIN RD)	BRIDGE NEW DECK BRIDGE SUPERSTRUCTURE REPLACE	\$46,000,000	ARLINGTON HEIGHTS PALATINE ROLLING MEADOWS	8	2025-2029			
		REHABILITATION - BRIDGES							
		Structure Information							
		<u>Str Number</u>					<u>AADT</u>	<u>Truck Pct</u>	<u>NHS</u>
		0160371					40,400	6	Y
		0160970					48,250	5	Y
		0160372					89,000	5	Y
0160375	52,500	5	Y						
0161120	52,500	5	Y						
ILL 53	S OF US 12 (RAND RD) TO ILL 62 (ALGONQUIN RD)	BRIDGE NEW DECK BRIDGE SUPERSTRUCTURE REPLACE	\$29,000,000	ARLINGTON HEIGHTS PALATINE ROLLING MEADOWS	1	2025-2029			
		REHABILITATION - BRIDGES							
		Structure Information							
		<u>Str Number</u>					<u>AADT</u>	<u>Truck Pct</u>	<u>NHS</u>
		0160371					40,400	6	Y
		0160970					48,250	5	Y
		0160372					89,000	5	Y
0160375	52,500	5	Y						
0161120	52,500	5	Y						
ILL 53	S OF US 12 (RAND RD) TO ILL 62 (ALGONQUIN RD)	P.E. (PHASE II)	\$7,000,000	ARLINGTON HEIGHTS PALATINE ROLLING MEADOWS	2	2024			
		REHABILITATION - BRIDGES							
ILL 53	S OF US 12 (RAND RD) TO ILL 62 (ALGONQUIN RD)	P.E. (PHASE II)	\$4,803,000	ARLINGTON HEIGHTS PALATINE ROLLING MEADOWS	2	2025-2029			
		REHABILITATION - BRIDGES							

**FY 2024-2029 Rebuild Illinois
Highway Improvement Program
District 1
State Highways
COOK COUNTY**

Route / Street	Location	Improvements	Est. Cost	City	MYP Years	
		TAMP Category			Past	Current
ILL 53	S OF US 12 (RAND RD) TO ILL 62 (ALGONQUIN RD)	CONSTRUCTION ENGINEERING	\$13,003,000	ARLINGTON HEIGHTS	8	2025-2029
		REHABILITATION - BRIDGES				
ILL 53	AT EUCLID AVE	BRIDGE SUPERSTRUCTURE REHAB	\$11,600,000	ROLLING MEADOWS	4	2025-2029
	<i>ILLINOIS SPECIAL BRIDGE PROGRAM PROJECT.</i>					
		REHABILITATION - BRIDGES				
				Structure Information		
				<u>Str Number</u> <u>AADT</u> <u>Truck Pct</u> <u>NHS</u>		
				0161018 18,000 4 N		
ILL 58 GOLF RD	POPLAR CREEK TRIB 0.3 MI E OF ROHRSEN RD	CULVERT REPAIR	\$707,000		7	2024
		MAINTENANCE - BRIDGES				
ILL 58 GOLF RD	ILL 59 (SUTTON RD) TO WINDSONG DR Miles = 3.21	STANDARD OVERLAY ADA IMPROVEMENTS	\$2,300,000	HOFFMAN ESTATES SCHAUMBURG	4	2025-2029
		REHABILITATION - PAVEMENTS				
				Roadway Information		
				<u>Miles</u> <u>AADT</u> <u>Truck Pct</u> <u>NHS</u>		
				3.21 20,402 2.3 Y		
ILL 58 GOLF RD	AT BARRINGTON RD	INTERSECTION IMPROVEMENT TRAF SIGNAL MODERNIZATION ADA IMPROVEMENTS	\$3,500,000	HOFFMAN ESTATES	5	2025-2029
		SAFETY				

**FY 2024-2029 Rebuild Illinois
Highway Improvement Program
District 1
State Highways
COOK COUNTY**

Route / Street	Location	Improvements	Est. Cost	City	MYP Years	
		TAMP Category			Past	Current
ILL 58 GOLF RD	I-294 (TRI-STATE TOLLWAY) TO LINCOLN ST Miles = 3.10	SMART OVERLAY	\$5,200,000	NILES MORTON GROVE	2	2025-2029
		PRESERVATION - PAVEMENTS				
ILL 58 DEMPSTER ST	AT I-94 (EDENS EXPWY)	BRIDGE DECK OVERLAY BRIDGE JOINT REPLACE/REPAIR	\$1,686,000	SKOKIE	2	2024
		PRESERVATION - BRIDGES				
ILL 59 HOUGH ST	LAKE-COOK RD / MAIN ST TO ILL 68 (DUNDEE RD) Miles = 2.33	SMART OVERLAY CRACK & JOINT SEALING ADA IMPROVEMENTS	\$600,000	BARRINGTON BARRINGTON HILLS	2	2024
		PRESERVATION - PAVEMENTS				
ILL 59 SUTTON RD	AT I-90 (JANE ADDAMS MEMORIAL TOLLWAY)	BRIDGE DECK OVERLAY BRIDGE JOINT REPLACE/REPAIR	\$3,000,000	HOFFMAN ESTATES	6	2025-2029
		PRESERVATION - BRIDGES				

**FY 2024-2029 Rebuild Illinois
Highway Improvement Program
District 1
State Highways
COOK COUNTY**

Route / Street	Location	Improvements	Est. Cost	City	MYP Years	
		TAMP Category			Past	Current
ILL 62 ALGONQUIN RD	AT SPRING CREEK 1.4 MI W OF ILL 59	BRIDGE REPLACEMENT	\$5,630,000	BARRINGTON HILLS	7	2025-2029
		RECONSTRUCTION - BRIDGES				
ILL 62 ALGONQUIN RD	AT SPRING CREEK 1.4 MI W OF ILL 59	P.E. (PHASE II)	\$750,000	BARRINGTON HILLS	2	2025-2029
		RECONSTRUCTION - BRIDGES				
ILL 62 ALGONQUIN RD	AT SPRING CREEK 1.4 MI W OF ILL 59	LAND ACQUISITION	\$100,000	BARRINGTON HILLS	2	2025-2029
		RECONSTRUCTION - BRIDGES				
ILL 62 ALGONQUIN RD	AT SPRING CREEK 1.4 MI W OF ILL 59	CONSTRUCTION ENGINEERING	\$850,000	BARRINGTON HILLS	2	2025-2029
		RECONSTRUCTION - BRIDGES				
ILL 64 NORTH AVE N FR RD	I-294 (TRI-STATE TOLLWAY) TO ILL 43 (HARLEM AVE) & N FR RD: 7TH AVE (HOSPITAL ENTRANCE) TO 5TH AVE Miles = 5.99	STANDARD OVERLAY ADA IMPROVEMENTS	\$9,900,000	NORTHLAKE MELROSE PARK RIVER GROVE ELMWOOD PARK RIVER FOREST	5	2025-2029
		REHABILITATION - PAVEMENTS				

**FY 2024-2029 Rebuild Illinois
Highway Improvement Program
District 1
State Highways
COOK COUNTY**

Route / Street	Location	Improvements	Est. Cost	City	MYP Years	
		TAMP Category			Past	Current
ILL 64 NORTH AVE	I-294 (TRI-STATE TOLLWAY) TO ILL 43 (HARLEM AVE) & N FR RD: 7TH AVE (HOSPITAL ENTRANCE) TO 5TH AVE	CONSTRUCTION ENGINEERING	\$1,400,000	NORTHLAKE MELROSE PARK RIVER GROVE ELMWOOD PARK RIVER FOREST	2	2025-2029
		REHABILITATION - PAVEMENTS				
ILL 64 NORTH AVE	AT IHB RR W OF 25TH AVE	NEW PUMP	\$7,000,000	MELROSE PARK	5	2025-2029
		MISCELLANEOUS IMPROVEMENTS				
ILL 64 NORTH AVE	AT IHB RR W OF 25TH AVE <i>IDOT PARTICIPATION IN PROJECT.</i>	STORM SEWER (NEW)	\$2,000,000	MELROSE PARK	8	2025-2029
		MISCELLANEOUS IMPROVEMENTS				
ILL 64 NORTH AVE	AT IHB RR W OF 25TH AVE	P.E. (PHASE II)	\$1,000,000	MELROSE PARK	2	2025-2029
		MISCELLANEOUS IMPROVEMENTS				
ILL 64 NORTH AVE	AT IHB RR W OF 25TH AVE <i>IDOT PARTICIPATION IN PROJECT.</i>	LAND ACQUISITION	\$500,000	MELROSE PARK	8	2025-2029
		MISCELLANEOUS IMPROVEMENTS				

**FY 2024-2029 Rebuild Illinois
Highway Improvement Program
District 1
State Highways
COOK COUNTY**

Route / Street	Location	Improvements	Est. Cost	City	MYP Years	
		TAMP Category			Past	Current
ILL 64 NORTH AVE	AT IHB RR W OF 25TH AVE	UTILITY ADJUSTMENT	\$20,000	MELROSE PARK	12	2025-2029
		MISCELLANEOUS IMPROVEMENTS				
ILL 64 NORTH AVE	AT IHB RR W OF 25TH AVE	CONSTRUCTION ENGINEERING	\$1,000,000	MELROSE PARK	2	2025-2029
		MISCELLANEOUS IMPROVEMENTS				
ILL 64 NORTH AVE	CENTRAL PARK AVE TO DAMEN AVE Miles = 2.05	STANDARD OVERLAY	\$1,060,000	CHICAGO	3	2025-2029
		REHABILITATION - PAVEMENTS				
Roadway Information						
<u>Miles</u>	<u>AADT</u>	<u>Truck Pct</u>	<u>NHS</u>			
2.05	23,900	3.3	Y			
ILL 68 DUNDEE RD	E BRANCH SALT CREEK 0.6 MI E OF QUENTIN RD	LEFT TURN LANES DRAINAGE CULVERT REPLACEMENT ADA IMPROVEMENTS	\$2,500,000	PALATINE	8	2025-2029
		MISCELLANEOUS IMPROVEMENTS				
ILL 68 DUNDEE RD	E OF KENNICOTT AVE TO NORTHGATE PARKWAY Miles = 3.60	STANDARD OVERLAY ADA IMPROVEMENTS RR FLAGGER	\$4,000,000	ARLINGTON HEIGHTS BUFFALO GROVE WHEELING	5	2025-2029
		REHABILITATION - PAVEMENTS				
Roadway Information						
<u>Miles</u>	<u>AADT</u>	<u>Truck Pct</u>	<u>NHS</u>			
3.60	27,658	2.7	Y			

**FY 2024-2029 Rebuild Illinois
Highway Improvement Program
District 1
State Highways
COOK COUNTY**

Route / Street	Location	Improvements	Est. Cost	City	MYP Years	
		TAMP Category			Past	Current
ILL 72 ILL 83 HIGGINS RD	I-290 (EISENHOWER EXPWY) RAMPS (NB) TO 0.1 MI NW OF LANDMEIER RD	CONSTRUCTION ENGINEERING PRESERVATION - PAVEMENTS	\$1,300,000	ELK GROVE VILLAGE SCHAUMBURG DES PLAINES	1	2025-2029
ILL 72 HIGGINS RD	AT WILLOW CREEK 0.3 MI W OF I-90	BRIDGE DECK OVERLAY BRIDGE JOINT REPLACE/REPAIR PRESERVATION - BRIDGES	\$550,000	ROSEMONT DES PLAINES	2	2024
ILL 72 HIGGINS RD	E OF FAIRVIEW AVE TO I-90 RAMP (WB) Miles = 0.63	STANDARD OVERLAY REHABILITATION - PAVEMENTS	\$3,105,000	CHICAGO PARK RIDGE	2	2025-2029
ILL 83 COLLEGE DR	AT NAVAJO CREEK W OF S NAGLE AVE	CULVERT REPLACEMENT RECONSTRUCTION - BRIDGES	\$1,000,000	PALOS HEIGHTS	7	2025-2029
				Structure Information		
				<u>Str Number</u>	<u>AADT</u>	<u>Truck Pct</u> <u>NHS</u>
				0161027	15,600	6 Y
ILL 83 127TH ST	AT CAL SAG CHANNEL	BRIDGE NEW DECK BRIDGE SUPERSTRUCTURE REPLACE REHABILITATION - BRIDGES	\$11,000,000	ALSIP	8	2024
				Structure Information		
				<u>Str Number</u>	<u>AADT</u>	<u>Truck Pct</u> <u>NHS</u>
				0160570	19,100	8 Y

**FY 2024-2029 Rebuild Illinois
Highway Improvement Program
District 1
State Highways
COOK COUNTY**

Route / Street	Location	Improvements	Est. Cost	City	MYP Years	
		TAMP Category			Past	Current
ILL 83 SIBLEY BLVD	AT UP RR 0.2 MI E OF STATE ST / INDIANA AVE	BRIDGE DECK OVERLAY BRIDGE JOINT REPLACE/REPAIR BRIDGE REPAIR RR FLAGGER PRESERVATION - BRIDGES	\$1,840,000	DOLTON	5	2025-2029
ILL 171 ARCHER AVE	AT IHB RR 0.1 MI S OF 59TH ST	BRIDGE DECK OVERLAY BRIDGE JOINT REPLACE/REPAIR PRESERVATION - BRIDGES	\$589,000	SUMMIT	2	2025-2029
ILL 171 ARCHER AVE	AT 95TH ST	INTERSECTION RECONSTN CULVERT REPLACEMENT SAFETY	\$8,350,000		20	2025-2029
ILL 171 ARCHER AVE	AT 95TH ST	CONSTRUCTION ENGINEERING MISCELLANEOUS IMPROVEMENTS	\$1,000,000		2	2025-2029
ILL 171 ARCHER AVE	AT 95TH ST	LANDSCAPING MISCELLANEOUS IMPROVEMENTS	\$800,000		12	2025-2029

**FY 2024-2029 Rebuild Illinois
Highway Improvement Program
District 1
State Highways
COOK COUNTY**

Route / Street	Location	Improvements	Est. Cost	City	MYP Years		
		TAMP Category			Past	Current	
ILL 171 FIRST AVE	ROOSEVELT RD TO 22ND ST (CERMAK RD)	DRAINAGE	\$1,794,000	MAYWOOD NORTH RIVERSIDE	1	2024	
		MAINTENANCE - PAVEMENTS					
ILL 171 FIRST AVE	ROOSEVELT RD TO 22ND ST (CERMAK RD) <i>IDOT PARTICIPATION IN PROJECT.</i>	LAND ACQUISITION	\$400,000	MAYWOOD NORTH RIVERSIDE	8	2025-2029	
		MAINTENANCE - PAVEMENTS					
17TH AVE	I-290 (EISENHOWER EXPWY) TO 14TH ST	SIGNAL TIMING/PROGRESSION	\$201,000	BROADVIEW	2	2025-2029	
		MISCELLANEOUS IMPROVEMENTS					
25TH AVE	AT SALT CREEK 0.3 MI S OF CERMAK RD	BRIDGE REPLACEMENT	\$5,500,000		2	2025-2029	
		RECONSTRUCTION - BRIDGES					Structure Information
				<u>Str Number</u>	<u>AADT</u>	<u>Truck Pct</u>	<u>NHS</u>
				0160689	7,450	3	N
25TH AVE	AT SALT CREEK 0.3 MI S OF CERMAK RD	P.E. (PHASE II)	\$715,000		2	2025-2029	
		RECONSTRUCTION - BRIDGES					

**FY 2024-2029 Rebuild Illinois
Highway Improvement Program
District 1
State Highways
COOK COUNTY**

Route / Street	Location	Improvements	Est. Cost	City	MYP Years	
		TAMP Category			Past	Current
25TH AVE	AT SALT CREEK 0.3 MI S OF CERMAK RD	LAND ACQUISITION	\$100,000		1	2024
		RECONSTRUCTION - BRIDGES				
25TH AVE	AT SALT CREEK 0.3 MI S OF CERMAK RD	CONSTRUCTION ENGINEERING	\$825,000		2	2025-2029
		RECONSTRUCTION - BRIDGES				
26TH ST	AT RIVERSIDE DR	SIGNAL TIMING/PROGRESSION	\$77,000	BERWYN	2	2025-2029
		MISCELLANEOUS IMPROVEMENTS				
26TH ST	AT DES PLAINES RIVER	BRIDGE DECK OVERLAY BRIDGE JOINT REPLACE/REPAIR	\$1,188,000	NORTH RIVERSIDE	2	2025-2029
		PRESERVATION - BRIDGES				
31ST ST	AT I-90/94 (DAN RYAN EXPWY) & CTA	BRIDGE DECK OVERLAY BRIDGE JOINT REPLACE/REPAIR	\$2,448,000	CHICAGO	2	2024
		PRESERVATION - BRIDGES				

**FY 2024-2029 Rebuild Illinois
Highway Improvement Program
District 1
State Highways
COOK COUNTY**

Route / Street	Location	Improvements	Est. Cost	City	MYP Years	
		TAMP Category			Past	Current
55TH ST	E OF I-294 (TRI-STATE TOLLWAY) TO W OF PLAINFIELD RD Miles = 1.76	STANDARD OVERLAY INTERSECTION IMPROVEMENT NEW MEDIAN ADA IMPROVEMENTS	\$8,300,000	WESTERN SPRINGS COUNTRYSIDE HINSDALE	7	2024
		REHABILITATION - PAVEMENTS				
Roadway Information						
<u>Miles</u>	<u>AADT</u>	<u>Truck Pct</u>	<u>NHS</u>			
1.76	16,882	4.5	N			
55TH ST	E OF I-294 (TRI-STATE TOLLWAY) TO W OF PLAINFIELD RD	CONSTRUCTION ENGINEERING	\$1,350,000	WESTERN SPRINGS COUNTRYSIDE HINSDALE	4	2025-2029
		REHABILITATION - PAVEMENTS				
55TH ST	US 12/20/45 (LA GRANGE RD) TO EAST AVE & AT US 12/20/45 Miles = 0.49	STANDARD OVERLAY WIDENING EXISTING PAVEMENT INTERSECTION IMPROVEMENT ADA IMPROVEMENTS	\$9,015,000	COUNTRYSIDE	7	2025-2029
		REHABILITATION - PAVEMENTS				
Roadway Information						
<u>Miles</u>	<u>AADT</u>	<u>Truck Pct</u>	<u>NHS</u>			
0.49	14,600	5.1	N			
55TH ST	US 12/20/45 (LA GRANGE RD) TO EAST AVE & AT US 12/20/45	CONSTRUCTION ENGINEERING	\$1,175,000	COUNTRYSIDE	3	2025-2029
		REHABILITATION - PAVEMENTS				

**FY 2024-2029 Rebuild Illinois
Highway Improvement Program
District 1
State Highways
COOK COUNTY**

Route / Street	Location	Improvements	Est. Cost	City	MYP Years	
		TAMP Category			Past	Current
79TH ST	WB CONNECTOR ILL 171 (ARCHER AVE) TO ILL 50 (CICERO AVE) Miles = 5.90	STANDARD OVERLAY ADA IMPROVEMENTS	\$7,500,000	JUSTICE BRIDGEVIEW BURBANK WILLOW SPRINGS	1	2025-2029
		REHABILITATION - PAVEMENTS				
Roadway Information						
<u>Miles</u>	<u>AADT</u>	<u>Truck Pct</u>	<u>NHS</u>			
5.25	27,446	10.2	N			
0.65	21,500	14.7	N			
79TH ST	88TH AVE TO ILL 50 (CICERO AVE)	SIGNAL TIMING/PROGRESSION	\$1,150,000	JUSTICE BRIDGEVIEW BURBANK	2	2025-2029
		MISCELLANEOUS IMPROVEMENTS				
107TH ST	AT CREEK 2.4 MI W OF 104TH ST	CULVERT REPLACEMENT	\$425,000		2	2025-2029
		RECONSTRUCTION - BRIDGES				
111TH ST	PULASKI RD TO SACRAMENTO AVE Miles = 1.25	DESIGNED OVERLAY	\$800,000	CHICAGO	2	2025-2029
		REHABILITATION - PAVEMENTS				
Roadway Information						
<u>Miles</u>	<u>AADT</u>	<u>Truck Pct</u>	<u>NHS</u>			
1.25	13,535	4.4	N			
111TH ST	ILL 7 (SOUTHWEST HWY) TO OKETO AVE	SIGNAL TIMING/PROGRESSION	\$164,000	WORTH PALOS HILLS	2	2024
		MISCELLANEOUS IMPROVEMENTS				

**FY 2024-2029 Rebuild Illinois
Highway Improvement Program
District 1
State Highways
COOK COUNTY**

Route / Street	Location	Improvements	Est. Cost	City	MYP Years	
		TAMP Category			Past	Current
111TH ST	OAK PARK AVE TO RIDGELAND AVE	SIGNAL TIMING/PROGRESSION	\$170,000	WORTH	2	2024
		MISCELLANEOUS IMPROVEMENTS				
123RD ST	AT CREEK 0.3 MI E OF US 45	CULVERT REPLACEMENT	\$1,210,000	PALOS PARK	7	2024
		RECONSTRUCTION - BRIDGES				
123RD ST	AT MILL CREEK W OF 90TH AVE	CULVERT REPLACEMENT	\$400,000	PALOS PARK	7	2024
		RECONSTRUCTION - BRIDGES				
127TH ST	WIRETON RD TO SACRAMENTO AVE	SIGNAL TIMING/PROGRESSION	\$560,000	BLUE ISLAND	2	2024
		MISCELLANEOUS IMPROVEMENTS				
131ST ST	AT METRA RR	BRIDGE DECK OVERLAY BRIDGE JOINT REPLACE/REPAIR	\$545,000		2	2025-2029
		PRESERVATION - BRIDGES				

**FY 2024-2029 Rebuild Illinois
Highway Improvement Program
District 1
State Highways
COOK COUNTY**

Route / Street	Location	Improvements	Est. Cost	City	MYP Years	
		TAMP Category			Past	Current
143RD ST	AT CREEK CROSSING DR	INTERSECTION IMPROVEMENT TRAF SIGNAL INSTALLATION SIGNAL TIMING/PROGRESSION SAFETY	\$1,050,000	ORLAND PARK	16	2025-2029
ADDISON ST	AT I-90/94 (KENNEDY EXPWY)	BRIDGE DECK OVERLAY BRIDGE JOINT REPLACE/REPAIR PRESERVATION - BRIDGES	\$1,381,000	CHICAGO	2	2025-2029
ADDISON ST	ILL 171 (CUMBERLAND AVE) TO FOREST PRESERVE DR Miles = 0.56	STANDARD OVERLAY REHABILITATION - PAVEMENTS	\$715,000	CHICAGO	17	2025-2029
Roadway Information						
<u>Miles</u>	<u>AADT</u>	<u>Truck Pct</u>	<u>NHS</u>			
0.56	6,500	4.0	N			
AUSTIN AVE	GUNNISON ST TO N OF ILL 19 (IRVING PARK RD) Miles = 1.08	STANDARD OVERLAY REHABILITATION - PAVEMENTS	\$1,495,000	CHICAGO	7	2025-2029
Roadway Information						
<u>Miles</u>	<u>AADT</u>	<u>Truck Pct</u>	<u>NHS</u>			
1.08	10,385	3.8	N			

**FY 2024-2029 Rebuild Illinois
Highway Improvement Program
District 1
State Highways
COOK COUNTY**

Route / Street	Location	Improvements	Est. Cost	City	MYP Years	
		TAMP Category			Past	Current
BARRINGTON RD	S OF ILL 62 (ALGONQUIN RD) TO CENTRAL RD Miles = 0.01	ADDITIONAL LANES ADA IMPROVEMENTS	\$9,225,000	SOUTH BARRINGTON	8	2024
		INITIAL CONSTRUCTION - PAVEMENTS				
BARRINGTON RD	S OF ILL 62 (ALGONQUIN RD) TO CENTRAL RD Miles = 1.53	RECONSTRUCTION CULVERT REPLACEMENT TRAF SIGNAL MODERNIZATION TRAF SIGNAL REPLACEMENT	\$6,150,000	SOUTH BARRINGTON	6	2024
		RECONSTRUCTION - PAVEMENTS				
Roadway Information						
<u>Miles</u>	<u>AADT</u>	<u>Truck Pct</u>	<u>NHS</u>			
1.53	20,215	4.8	Y			
BARRINGTON RD	S OF ILL 62 (ALGONQUIN RD) TO CENTRAL RD	LAND ACQUISITION	\$706,000	SOUTH BARRINGTON	1	2024
		INITIAL CONSTRUCTION - PAVEMENTS				
BARRINGTON RD	S OF ILL 62 (ALGONQUIN RD) TO CENTRAL RD	UTILITY ADJUSTMENT	\$500,000	SOUTH BARRINGTON	8	2024
		INITIAL CONSTRUCTION - PAVEMENTS				

**FY 2024-2029 Rebuild Illinois
Highway Improvement Program
District 1
State Highways
COOK COUNTY**

Route / Street	Location	Improvements	Est. Cost	City	MYP Years	
		TAMP Category			Past	Current
BARRINGTON RD	S OF ILL 62 (ALGONQUIN RD) TO CENTRAL RD	CONSTRUCTION ENGINEERING	\$1,000,000	SOUTH BARRINGTON	8	2024
		INITIAL CONSTRUCTION - PAVEMENTS				
BARRINGTON RD	S OF ILL 62 (ALGONQUIN RD) TO CENTRAL RD	CONSTRUCTION ENGINEERING	\$1,000,000	SOUTH BARRINGTON	4	2025-2029
		INITIAL CONSTRUCTION - PAVEMENTS				
BARRINGTON RD	AT I-90 (JANE ADDAMS MEMORIAL TOLLWAY)	INTERCHANGE RECONSTRUCTION	\$4,233,000	HOFFMAN ESTATES	1	2024
		RECONSTRUCTION - PAVEMENTS				
BUSSE HWY	US 14 (MINER ST) TO DEE RD Miles = 1.71	STANDARD OVERLAY ADA IMPROVEMENTS	\$3,200,000	DES PLAINES PARK RIDGE	7	2025-2029
		REHABILITATION - PAVEMENTS				
Roadway Information						
<u>Miles</u>	<u>AADT</u>	<u>Truck Pct</u>	<u>NHS</u>			
1.71	3,580	4.6	N			
BUSSE HWY	DEE RD TO TOUHY AVE Miles = 1.47	STANDARD OVERLAY	\$1,300,000	PARK RIDGE	1	2025-2029
		REHABILITATION - PAVEMENTS				
Roadway Information						
<u>Miles</u>	<u>AADT</u>	<u>Truck Pct</u>	<u>NHS</u>			
1.47	5,426	4.1	N			

**FY 2024-2029 Rebuild Illinois
Highway Improvement Program
District 1
State Highways
COOK COUNTY**

Route / Street	Location	Improvements	Est. Cost	City	MYP Years	
		TAMP Category			Past	Current
CENTRAL ST	MCDANIEL AVE TO ASHLAND AVE & ASBURY AVE TO SHERMAN AVE Miles = 0.24	STANDARD OVERLAY	\$200,000	EVANSTON	1	2024
		REHABILITATION - PAVEMENTS				
Roadway Information						
<u>Miles</u>	<u>AADT</u>	<u>Truck Pct</u>	<u>NHS</u>			
0.24	3,250	13.9	N			
CERMAK RD 1ST AVENUE CUTOFF	CERMAK RD: DUPAGE CO LINE TO ILL 43 (HARLEM AVE); S FR RD - CERMAK RD TO GARDNER RD & 1ST AVE CUTOFF: FIRST AVE TO CERMAK RD Miles = 6.57	DESIGNED OVERLAY SIDEWALKS	\$7,200,000	WESTCHESTER NORTH RIVERSIDE BROADVIEW	3	2025-2029
		REHABILITATION - PAVEMENTS				
Roadway Information						
<u>Miles</u>	<u>AADT</u>	<u>Truck Pct</u>	<u>NHS</u>			
2.71	22,304	2.9	N			
0.23	23,500	3.6	N			
0.33	32,100	3.5	N			
2.66	31,088	3.1	N			
0.21	800	0.0	N			
0.21		0.0	N			
CERMAK RD 1ST AVENUE CUTOFF	CERMAK RD: DUPAGE CO LINE TO ILL 43 (HARLEM AVE); S FR RD - CERMAK RD TO GARDNER RD & 1ST AVE CUTOFF: FIRST AVE TO CERMAK RD	CONSTRUCTION ENGINEERING	\$1,100,000	WESTCHESTER NORTH RIVERSIDE BROADVIEW	1	2025-2029
		REHABILITATION - PAVEMENTS				
DES PLAINES RIVER RD	US 12 (RAND RD) TO ALGONQUIN RD Miles = 1.07	RECONSTRUCTION RETAINING WALL	\$2,375,000	DES PLAINES	1	2024
		RECONSTRUCTION - PAVEMENTS				
Roadway Information						
<u>Miles</u>	<u>AADT</u>	<u>Truck Pct</u>	<u>NHS</u>			
1.07	17,433	4.1	N			

**FY 2024-2029 Rebuild Illinois
Highway Improvement Program
District 1
State Highways
COOK COUNTY**

Route / Street	Location	Improvements	Est. Cost	City	MYP Years		
		TAMP Category			Past	Current	
DES PLAINES RIVER RD	N OF WINONA AVE	DRAINAGE EROSION CONTROL	\$465,000	SCHILLER PARK	7	2025-2029	
		MAINTENANCE - PAVEMENTS					
DES PLAINES RIVER RD	N OF WINONA AVE	LANDSCAPING	\$15,000	SCHILLER PARK	5	2025-2029	
		MAINTENANCE - PAVEMENTS					
DEVON AVE	AT DES PLAINES RIVER	BRIDGE REPLACEMENT	\$3,000,000	PARK RIDGE	7	2025-2029	
		RECONSTRUCTION - BRIDGES					Structure Information
				Str Number	AADT	Truck Pct	NHS
				0160832	7,850	3	N
DEVON AVE	ILL 50 (CICERO AVE) TO KENTON AVE / LEMONT AVE	SIGNAL TIMING/PROGRESSION	\$363,000	LINCOLNWOOD	2	2025-2029	
		MISCELLANEOUS IMPROVEMENTS					
DEVON AVE	AT N BRANCH CHICAGO RIVER	BRIDGE DECK OVERLAY BRIDGE JOINT REPLACE/REPAIR	\$550,000	CHICAGO	2	2025-2029	
		PRESERVATION - BRIDGES					

**FY 2024-2029 Rebuild Illinois
Highway Improvement Program
District 1
State Highways
COOK COUNTY**

Route / Street	Location	Improvements	Est. Cost	City	MYP Years	
		TAMP Category			Past	Current
DIXIE HWY	167TH ST TO I-80	SIGNAL TIMING/PROGRESSION	\$418,000	HAZEL CREST EAST HAZEL CREST	2	2024
		MISCELLANEOUS IMPROVEMENTS				
DIXIE HWY	SYCAMORE DR TO HARWOOD AVE Miles = 0.42	STANDARD OVERLAY DRAINAGE ADA IMPROVEMENTS RR FLAGGER	\$2,000,000	HOMEWOOD	8	2025-2029
		REHABILITATION - PAVEMENTS				
Roadway Information						
<u>Miles</u>	<u>AADT</u>	<u>Truck Pct</u>	<u>NHS</u>			
0.42	13,500	9.6	N			
DIXIE HWY	THORN CREEK TRIB 0.4 MI N OF ILL 1	CULVERT REPLACEMENT	\$940,000	CHICAGO HEIGHTS	7	2025-2029
		RECONSTRUCTION - BRIDGES				
DOTY AVE	110TH ST TO S OF KENSINGTON AVE (PS #27)	DREDGING	\$1,000,000	CHICAGO	8	2025-2029
		MISCELLANEOUS IMPROVEMENTS				
DUNDEE RD	I-94 (EDENS EXPWY) TO FOREST WAY DR Miles = 0.69	STANDARD OVERLAY ADA IMPROVEMENTS	\$800,000	GLENCOE NORTHBROOK	2	2025-2029
		REHABILITATION - PAVEMENTS				
Roadway Information						
<u>Miles</u>	<u>AADT</u>	<u>Truck Pct</u>	<u>NHS</u>			
0.69	12,600	3.8	N			

**FY 2024-2029 Rebuild Illinois
Highway Improvement Program
District 1
State Highways
COOK COUNTY**

Route / Street	Location	Improvements	Est. Cost	City	MYP Years	
		TAMP Category			Past	Current
EAST AVE	AT 47TH ST	TRAF SIGNAL INSTALLATION ADA IMPROVEMENTS LIGHTING DRAINAGE RR CROSSING IMPROVEMENT MISCELLANEOUS IMPROVEMENTS	\$10,900,000	MC COOK COUNTRYSIDE	8	2025-2029
EAST AVE	AT 47TH ST	RR INTERCONNECT RR FLAGGER SAFETY	\$700,000	MC COOK COUNTRYSIDE	5	2025-2029
EAST AVE	AT 47TH ST	CONSTRUCTION ENGINEERING MISCELLANEOUS IMPROVEMENTS	\$1,650,000	MC COOK COUNTRYSIDE	2	2025-2029
EAST AVE	47TH ST TO W 55TH ST Miles = 1.02	STANDARD OVERLAY ADA IMPROVEMENTS REHABILITATION - PAVEMENTS	\$1,638,000	MC COOK COUNTRYSIDE	6	2025-2029
Roadway Information						
<u>Miles</u>	<u>AADT</u>	<u>Truck Pct</u>	<u>NHS</u>			
1.02	17,441	10.6	N			
FOREST AVE	AT DES PLAINES RIVER	BRIDGE DECK OVERLAY BRIDGE JOINT REPLACE/REPAIR ADA IMPROVEMENTS PRESERVATION - BRIDGES	\$650,000	RIVERSIDE	6	2025-2029

**FY 2024-2029 Rebuild Illinois
Highway Improvement Program
District 1
State Highways
COOK COUNTY**

Route / Street	Location	Improvements	Est. Cost	City	MYP Years	
		TAMP Category			Past	Current
FOREST WAY DR	ILL 68 (DUNDEE RD) TO WILLOW RD Miles = 1.27	DESIGNED OVERLAY	\$885,000	WINNETKA	5	2024
Roadway Information		REHABILITATION - PAVEMENTS				
<u>Miles</u>	<u>AADT</u>	<u>Truck Pct</u>	<u>NHS</u>			
1.27	2,400	0.0	N			
FOREST WAY DR	AT DITCH N OF WILLOW RD	CULVERT REPLACEMENT	\$1,000,000		6	2025-2029
<i>ILLINOIS SPECIAL BRIDGE PROGRAM PROJECT.</i>						
		RECONSTRUCTION - BRIDGES				
				Structure Information		
				<u>Str Number</u>	<u>AADT</u>	<u>Truck Pct</u> <u>NHS</u>
				0162309	2,400	17 N
GLENWOOD RD	BUTTERFIELD CREEK 1.3 MI N OF ILL 1 (N HALSTED ST)	BRIDGE REPAIR BRIDGE JOINT REPLACE/REPAIR BRIDGE DECK OVERLAY	\$2,300,000	GLENWOOD	15	2025-2029
		MAINTENANCE - BRIDGES				
GREEN BAY RD	S OF SCOTT AVE TO S OF KENILWORTH AVE Miles = 2.80	STANDARD OVERLAY	\$2,030,000	GLENCOE WINNETKA KENILWORTH	8	2025-2029
Roadway Information		REHABILITATION - PAVEMENTS				
<u>Miles</u>	<u>AADT</u>	<u>Truck Pct</u>	<u>NHS</u>			
2.80	8,491	4.0	N			

**FY 2024-2029 Rebuild Illinois
Highway Improvement Program
District 1
State Highways
COOK COUNTY**

Route / Street	Location	Improvements	Est. Cost	City	MYP Years																	
		TAMP Category			Past	Current																
IDA B WELLS DR	AT OLD POST OFFICE & OVER S BRANCH CHICAGO RIVER <i>ILLINOIS SPECIAL BRIDGE PROGRAM PROJECT.</i>	BRIDGE SUPERSTRUCTURE REPLACE BRIDGE SUPERSTRUCTURE REHAB BRIDGE NEW DECK BRIDGE JOINT REPLACE/REPAIR BRIDGE DECK OVERLAY DRAINAGE LIGHTING	\$22,585,000	CHICAGO	7	2025-2029																
		REHABILITATION - BRIDGES					Structure Information <table border="1" style="font-size: small;"> <thead> <tr> <th>Str Number</th> <th>AADT</th> <th>Truck Pct</th> <th>NHS</th> </tr> </thead> <tbody> <tr> <td>0160460</td> <td>75,600</td> <td>1</td> <td>Y</td> </tr> <tr> <td>0160461</td> <td>75,600</td> <td>1</td> <td>Y</td> </tr> <tr> <td>0160462</td> <td>75,600</td> <td>1</td> <td>Y</td> </tr> <tr> <td>0162445</td> <td>75,600</td> <td>1</td> <td>Y</td> </tr> </tbody> </table>		Str Number	AADT	Truck Pct	NHS	0160460	75,600	1	Y	0160461	75,600	1	Y	0160462	75,600
Str Number	AADT	Truck Pct	NHS																			
0160460	75,600	1	Y																			
0160461	75,600	1	Y																			
0160462	75,600	1	Y																			
0162445	75,600	1	Y																			
IDA B WELLS DR	AT OLD POST OFFICE & OVER S BRANCH CHICAGO RIVER <i>ILLINOIS SPECIAL BRIDGE PROGRAM PROJECT.</i>	P.E. (PHASE II)	\$1,350,000	CHICAGO	3	2024																
		REHABILITATION - BRIDGES																				
IDA B WELLS DR	AT OLD POST OFFICE & AT S BRANCH CHICAGO RIVER <i>ILLINOIS SPECIAL BRIDGE PROGRAM PROJECT.</i>	CONSTRUCTION ENGINEERING	\$2,800,000	CHICAGO	7	2025-2029																
		REHABILITATION - BRIDGES																				
JOLIET RD	AT BRAINARD RD	INTERSECTION IMPROVEMENT	\$1,130,000	COUNTRYSIDE	7	2025-2029																
		SAFETY																				

**FY 2024-2029 Rebuild Illinois
Highway Improvement Program
District 1
State Highways
COOK COUNTY**

Route / Street	Location	Improvements	Est. Cost	City	MYP Years	
		TAMP Category			Past	Current
KEAN AVE	S OF US 12/20 (95TH ST) TO 111TH ST Miles = 1.78	STANDARD OVERLAY ADA IMPROVEMENTS MILLED RUMBLE STRIP REHABILITATION - PAVEMENTS	\$784,000	PALOS HILLS	4	2025-2029
Roadway Information						
<u>Miles</u>	<u>AADT</u>	<u>Truck Pct</u>	<u>NHS</u>			
1.78	2,544	0.0	N			
KEDZIE AVE	AT CAL SAG CHANNEL <i>ILLINOIS SPECIAL BRIDGE PROGRAM PROJECT.</i>	BRIDGE SUPERSTRUCTURE REHAB BRIDGE PAINTING REHABILITATION - BRIDGES	\$13,220,000	ROBBINS	6	2025-2029
Structure Information						
<u>Str Number</u>	<u>AADT</u>	<u>Truck Pct</u>	<u>NHS</u>			
0160762	17,700	6	N			
KEDZIE AVE	AT CAL SAG CHANNEL <i>ILLINOIS SPECIAL BRIDGE PROGRAM PROJECT.</i>	CONSTRUCTION ENGINEERING REHABILITATION - BRIDGES	\$1,980,000	ROBBINS	2	2025-2029
KEDZIE AVE	OVER CSXT RR & WIRETON RD	BRIDGE SUPERSTRUCTURE REPLACE REHABILITATION - BRIDGES	\$30,000,000	BLUE ISLAND	2	2025-2029
Structure Information						
<u>Str Number</u>	<u>AADT</u>	<u>Truck Pct</u>	<u>NHS</u>			
0162430	17,700	6	N			
KEDZIE AVE	OVER CSXT RR & WIRETON RD	RR ENGINEERING RR FLAGGER REHABILITATION - BRIDGES	\$120,000	BLUE ISLAND	1	2025-2029

**FY 2024-2029 Rebuild Illinois
Highway Improvement Program
District 1
State Highways
COOK COUNTY**

Route / Street	Location	Improvements	Est. Cost	City	MYP Years	
		TAMP Category			Past	Current
KEDZIE AVE	OVER CSXT RR & WIRETON RD	P.E. (PHASE I)	\$1,000,000	BLUE ISLAND	2	2024
		REHABILITATION - BRIDGES				
KEDZIE AVE	OVER CSXT RR & WIRETON RD	P.E. (PHASE I)	\$1,000,000	BLUE ISLAND	1	2025-2029
		REHABILITATION - BRIDGES				
KEDZIE AVE	OVER CSXT RR & WIRETON RD	P.E. (PHASE II)	\$3,900,000	BLUE ISLAND	2	2025-2029
		REHABILITATION - BRIDGES				
KEDZIE AVE	OVER CSXT RR & WIRETON RD	CONSTRUCTION ENGINEERING	\$4,500,000	BLUE ISLAND	2	2025-2029
		REHABILITATION - BRIDGES				
LAWRENCE AVE	AT DES PLAINES RIVER	BRIDGE DECK OVERLAY BRIDGE JOINT REPLACE/REPAIR	\$1,319,000	CHICAGO	2	2025-2029
		PRESERVATION - BRIDGES				

**FY 2024-2029 Rebuild Illinois
Highway Improvement Program
District 1
State Highways
COOK COUNTY**

Route / Street	Location	Improvements	Est. Cost	City	MYP Years	
		TAMP Category			Past	Current
MAIN ST	WHEELER DR TO ILL 83/171 (ARCHER AVE)	BRIDGE REPLACEMENT CULVERT REPLACEMENT DRAINAGE RECONSTRUCTION - BRIDGES	\$11,000,000	LEMONT	7	2025-2029
MAIN ST	WHEELER DR TO ILL 83/171 (ARCHER AVE)	CONSTRUCTION ENGINEERING RECONSTRUCTION - BRIDGES	\$865,000	LEMONT	2	2025-2029
MICHIGAN AVE	AT I-55 (STEVENSON EXPWY)	BRIDGE DECK OVERLAY BRIDGE JOINT REPLACE/REPAIR PRESERVATION - BRIDGES	\$1,205,000	CHICAGO	2	2025-2029
MORGAN ST	63RD ST TO 79TH ST & 82ND ST TO 87TH ST Miles = 2.13	STANDARD OVERLAY SMART OVERLAY ADA IMPROVEMENTS PRESERVATION - PAVEMENTS	\$1,700,000	CHICAGO	6	2025-2029

Roadway Information

Miles	AADT	Truck Pct	NHS
1.50	2,052	0.0	N
0.63	1,600	0.0	N

**FY 2024-2029 Rebuild Illinois
Highway Improvement Program
District 1
State Highways
COOK COUNTY**

Route / Street	Location	Improvements	Est. Cost	City	MYP Years	
		TAMP Category			Past	Current
OAKTON ST	AT DES PLAINES RIVER	BRIDGE DECK OVERLAY BRIDGE JOINT REPLACE/REPAIR	\$1,128,000	DES PLAINES	2	2025-2029
		PRESERVATION - BRIDGES				
OHIO ST	AT N BRANCH CHICAGO RIVER, KINGSBURY ST & UP RR <i>ILLINOIS SPECIAL BRIDGE PROGRAM PROJECT.</i>	CONSTRUCTION ENGINEERING	\$1,000,000	CHICAGO	2	2024
		MAINTENANCE - BRIDGES				
PALATINE RD	OVER SALT CREEK (0.1 MI E OF ROSELLE RD)	CULVERT REPLACEMENT	\$250,000	PALATINE	2	2025-2029
		RECONSTRUCTION - BRIDGES				
PALATINE RD	AT SALT CREEK 0.2 MI W OF WINSTON DR (W OF ILL 53)	CULVERT REPLACEMENT	\$1,700,000	PALATINE	6	2025-2029
		RECONSTRUCTION - BRIDGES				
				Structure Information		
				<u>Str Number</u>	<u>AADT</u>	<u>Truck Pct</u> <u>NHS</u>
				0162653	17,000	5 Y
PALATINE RD	AT SALT CREEK 0.2 MI W OF WINSTON DR (W OF ILL 53)	LAND ACQUISITION	\$200,000	PALATINE	5	2024
		RECONSTRUCTION - BRIDGES				

**FY 2024-2029 Rebuild Illinois
Highway Improvement Program
District 1
State Highways
COOK COUNTY**

Route / Street	Location	Improvements	Est. Cost	City	MYP Years	
		TAMP Category			Past	Current
PALATINE RD N FR RD N WILKE RD	WILLIAMS DR TO ALISON DR Miles = 0.79	STANDARD OVERLAY	\$800,000	PALATINE	8	2025-2029

REHABILITATION - PAVEMENTS

PALATINE RD S FR RD	E OF US 12 (RAND RD) TO E OF PINECREST DR Miles = 3.61	STANDARD OVERLAY ADA IMPROVEMENTS	\$1,283,000	ARLINGTON HEIGHTS PROSPECT HEIGHTS WHEELING	7	2025-2029
------------------------	---	--------------------------------------	-------------	---	---	-----------

Roadway Information

Miles	AADT	Truck Pct	NHS
0.32		0.0	N
0.99		0.0	N
0.49		0.0	N
0.49		0.0	N
0.59		0.0	N
0.34		0.0	N
0.39		0.0	N

REHABILITATION - PAVEMENTS

PAULINA ST	127TH ST TO VERMONT AVE Miles = 0.34	STANDARD OVERLAY	\$146,000	CALUMET PARK	2	2025-2029
------------	---	------------------	-----------	--------------	---	-----------

Roadway Information

Miles	AADT	Truck Pct	NHS
0.34		0.0	N

REHABILITATION - PAVEMENTS

**FY 2024-2029 Rebuild Illinois
Highway Improvement Program
District 1
State Highways
COOK COUNTY**

Route / Street	Location	Improvements	Est. Cost	City	MYP Years	
		TAMP Category			Past	Current
PERSHING RD	0.1 MI E OF ASHLAND AVE TO W OF WELLS ST Miles = 1.53	STANDARD OVERLAY ADA IMPROVEMENTS	\$1,860,000	CHICAGO	6	2025-2029
Roadway Information		REHABILITATION - PAVEMENTS				
<u>Miles</u>	<u>AADT</u>	<u>Truck Pct</u>	<u>NHS</u>			
1.53	15,616	13.5	Y			
PERSHING RD	RACINE AVE & CN RR 1.3 MI W OF I-94 <i>ILLINOIS SPECIAL BRIDGE PROGRAM PROJECT.</i>	BRIDGE REPLACEMENT ADA IMPROVEMENTS	\$48,000,000	CHICAGO	14	2025-2029
		RECONSTRUCTION - BRIDGES				
				Structure Information		
				<u>Str Number</u>	<u>AADT</u>	<u>Truck Pct</u> <u>NHS</u>
				0160396	15,500	12 Y
PERSHING RD	RACINE AVE & CN RR 1.3 MI W OF I-94 <i>ILLINOIS SPECIAL BRIDGE PROGRAM PROJECT.</i>	RR FLAGGER	\$300,000	CHICAGO	1	2024
		RECONSTRUCTION - BRIDGES				
PERSHING RD	RACINE AVE & CN RR 1.3 MI W OF I-94 <i>ILLINOIS SPECIAL BRIDGE PROGRAM PROJECT.</i>	CONSTRUCTION ENGINEERING	\$5,750,000	CHICAGO	7	2024
		RECONSTRUCTION - BRIDGES				
PULASKI RD	COLUMBUS AVE TO US 12 (95TH ST) Miles = 1.05	SMART OVERLAY	\$1,000,000	CHICAGO HOMETOWN OAK LAWN	2	2024
		PRESERVATION - PAVEMENTS				

**FY 2024-2029 Rebuild Illinois
Highway Improvement Program
District 1
State Highways
COOK COUNTY**

Route / Street	Location	Improvements	Est. Cost	City	MYP Years					
		TAMP Category			Past	Current				
RAND RD	AT DES PLAINES RIVER <i>ILLINOIS SPECIAL BRIDGE PROGRAM PROJECT.</i>	BRIDGE REPLACEMENT RETAINING WALL ADA IMPROVEMENTS	\$14,000,000	DES PLAINES	17	2024				
		RECONSTRUCTION - BRIDGES					Structure Information <table border="1"> <tr> <td>Str Number</td> <td>AADT</td> <td>Truck Pct</td> <td>NHS</td> </tr> <tr> <td>0160362</td> <td>25,500</td> <td>4</td> <td>N</td> </tr> </table>		Str Number	AADT
Str Number	AADT	Truck Pct	NHS							
0160362	25,500	4	N							
RAND RD	AT DES PLAINES RIVER <i>ILLINOIS SPECIAL BRIDGE PROGRAM PROJECT.</i>	CONSTRUCTION ENGINEERING	\$800,000	DES PLAINES	3	2024				
		RECONSTRUCTION - BRIDGES								
RAND RD	AT DES PLAINES RIVER <i>ILLINOIS SPECIAL BRIDGE PROGRAM PROJECT.</i>	CONSTRUCTION ENGINEERING	\$800,000	DES PLAINES	3	2025-2029				
		RECONSTRUCTION - BRIDGES								
RIDGE BLVD	HOWARD ST TO 0.3 MI S OF PRATT BLVD (PEDESTRIAN IMPROVEMENTS)	MISCELLANEOUS	\$2,000,000	CHICAGO	5	2025-2029				
		MISCELLANEOUS IMPROVEMENTS								
RIDGE BLVD	HOWARD ST TO 0.3 MI S OF PRATT BLVD (PEDESTRIAN IMPROVEMENTS)	LAND ACQUISITION	\$100,000	CHICAGO	2	2024				
		MISCELLANEOUS IMPROVEMENTS								

**FY 2024-2029 Rebuild Illinois
Highway Improvement Program
District 1
State Highways
COOK COUNTY**

Route / Street	Location	Improvements	Est. Cost	City	MYP Years		
		TAMP Category			Past	Current	
ROOSEVELT RD	AT IHB RR & GARDNER RD	BRIDGE DECK OVERLAY BRIDGE JOINT REPLACE/REPAIR	\$3,423,000	WESTCHESTER	2	2024	
		PRESERVATION - BRIDGES					
SACRAMENTO BLVD	N OF CARROLL AVE TO ROOSEVELT RD Miles = 1.52	DESIGNED OVERLAY ADA IMPROVEMENTS	\$1,100,000	CHICAGO	6	2025-2029	
		REHABILITATION - PAVEMENTS					
Roadway Information							
<u>Miles</u>	<u>AADT</u>	<u>Truck Pct</u>	<u>NHS</u>				
1.52	13,058	8.9	N				
SERVICE ROAD	(WEST ELEVATED) OVER 26TH ST CONNECTION	BRIDGE NEW DECK	\$300,000	CICERO	3	2025-2029	
		REHABILITATION - BRIDGES					
				Structure Information			
				<u>Str Number</u>	<u>AADT</u>	<u>Truck Pct</u>	<u>NHS</u>
				0162465	100	N/A	N
TOUHY AVE	AT N BRANCH CHICAGO RIVER 0.6 MI E OF ILL 43	BRIDGE REPLACEMENT TRAF SIGNAL MODERNIZATION ADA IMPROVEMENTS	\$5,200,000	NILES	15	2025-2029	
		RECONSTRUCTION - BRIDGES					
				Structure Information			
				<u>Str Number</u>	<u>AADT</u>	<u>Truck Pct</u>	<u>NHS</u>
				0160363	27,000	6	Y
TOUHY AVE	AT KOSTNER AVE	TRAF SIGNAL MODERNIZATION ADA IMPROVEMENTS	\$720,000	LINCOLNWOOD	4	2024	
		MISCELLANEOUS IMPROVEMENTS					

**FY 2024-2029 Rebuild Illinois
Highway Improvement Program
District 1
State Highways
COOK COUNTY**

Route / Street	Location	Improvements	Est. Cost	City	MYP Years	
		TAMP Category			Past	Current
TOUHY AVE	AT HAMLIN AVE	CHANNELIZATION TRAF SIGNAL INSTALLATION	\$750,000	LINCOLNWOOD	16	2025-2029
		SAFETY				
TOUHY AVE	AT HAMLIN AVE	LAND ACQUISITION	\$85,000	LINCOLNWOOD	10	2025-2029
		MISCELLANEOUS IMPROVEMENTS				
TOWER RD	AT I-94/US 41 (EDENS EXPWY)	BRIDGE DECK OVERLAY BRIDGE JOINT REPLACE/REPAIR	\$650,000	NORTHFIELD	2	2024
		PRESERVATION - BRIDGES				
VARIOUS	VARIOUS LOCATIONS (ADA RAMPS - HANOVER, PALATINE & SCHAUMBURG TOWNSHIPS)	ADA IMPROVEMENTS	\$640,000		4	2025-2029
		MISCELLANEOUS IMPROVEMENTS				
VARIOUS	VARIOUS LOCATIONS (ADA RAMPS - ELK GROVE & WHEELING TOWNSHIPS)	ADA IMPROVEMENTS	\$675,000		2	2025-2029
		MISCELLANEOUS IMPROVEMENTS				

**FY 2024-2029 Rebuild Illinois
Highway Improvement Program
District 1
State Highways
COOK COUNTY**

Route / Street	Location	Improvements	Est. Cost	City	MYP Years	
		TAMP Category			Past	Current
VARIOUS	VARIOUS LOCATIONS (ADA RAMPS - NORTHWOOD PARK & LEYDEN #2 TOWNSHIP)	ADA IMPROVEMENTS	\$550,000		2	2025-2029
		MISCELLANEOUS IMPROVEMENTS				
VARIOUS	VARIOUS LOCATIONS (ADA RAMPS - NEW TRIER TOWNSHIP #1)	ADA IMPROVEMENTS	\$706,000		2	2025-2029
		MISCELLANEOUS IMPROVEMENTS				
VARIOUS	VARIOUS LOCATIONS (ADA RAMPS - NEW TRIER TOWNSHIP #2)	ADA IMPROVEMENTS	\$706,000		2	2025-2029
		MISCELLANEOUS IMPROVEMENTS				
VARIOUS	VARIOUS LOCATIONS (ADA RAMPS - EVANSTON TOWNSHIP)	ADA IMPROVEMENTS	\$1,026,000		2	2025-2029
		MISCELLANEOUS IMPROVEMENTS				
VARIOUS	VARIOUS LOCATIONS (ADA RAMPS - NORTHFIELD TOWNSHIP)	ADA IMPROVEMENTS	\$1,265,000		2	2025-2029
		MISCELLANEOUS IMPROVEMENTS				
VARIOUS	VARIOUS LOCATIONS (ADA RAMPS - LEYDEN TOWNSHIP #1)	ADA IMPROVEMENTS	\$1,174,000		2	2025-2029
		MISCELLANEOUS IMPROVEMENTS				

**FY 2024-2029 Rebuild Illinois
Highway Improvement Program
District 1
State Highways
COOK COUNTY**

Route / Street	Location	Improvements	Est. Cost	City	MYP Years	
		TAMP Category			Past	Current
VARIOUS	VARIOUS LOCATIONS (ADA RAMPS - MAINE TOWNSHIP #1)	ADA IMPROVEMENTS	\$1,131,000		2	2025-2029
		MISCELLANEOUS IMPROVEMENTS				
VARIOUS	VARIOUS LOCATIONS (ADA RAMPS - MAINE TOWNSHIP #2)	ADA IMPROVEMENTS	\$1,131,000		2	2025-2029
		MISCELLANEOUS IMPROVEMENTS				
VARIOUS	VARIOUS LOCATIONS (ADA RAMPS - NILES TOWNSHIP #1 & 4)	ADA IMPROVEMENTS	\$920,000		2	2025-2029
		MISCELLANEOUS IMPROVEMENTS				
VARIOUS	VARIOUS LOCATIONS (ADA RAMPS - NILES TOWNSHIP #2 & 3)	ADA IMPROVEMENTS	\$1,500,000		2	2025-2029
		MISCELLANEOUS IMPROVEMENTS				
VARIOUS	VARIOUS LOCATIONS (ADA RAMPS) (CHICAGO)	ADA IMPROVEMENTS	\$10,000,000		4	2025-2029
		MISCELLANEOUS IMPROVEMENTS				
VARIOUS	VARIOUS LOCATIONS (ADA RAMPS - N COOK)	ADA IMPROVEMENTS	\$350,000		4	2025-2029
		MISCELLANEOUS IMPROVEMENTS				

**FY 2024-2029 Rebuild Illinois
Highway Improvement Program
District 1
State Highways
COOK COUNTY**

Route / Street	Location	Improvements	Est. Cost	City	MYP Years	
		TAMP Category			Past	Current
WASHINGTON BLVD	ILL 171 (FIRST AVE) TO THATCHER AVE	BRIDGE REPLACEMENT SAFETY IMPROVEMENTS PAVEMENT MARKING BIKEWAY RECONSTRUCTION - BRIDGES	\$5,000,000	RIVER FOREST MAYWOOD	7	2025-2029
					Structure Information	
					<u>Str Number</u>	<u>AADT</u>
					0160950	5,700
					<u>Truck Pct</u>	<u>NHS</u>
					2	N
WESTERN AVE	87TH ST TO 91ST ST Miles = 0.50	SMART OVERLAY PRESERVATION - PAVEMENTS	\$600,000	EVERGREEN PARK	2	2024
WESTERN AVE	AT THORN CREEK	BRIDGE DECK OVERLAY BRIDGE JOINT REPLACE/REPAIR PRESERVATION - BRIDGES	\$550,000	PARK FOREST	2	2025-2029

**FY 2024-2029 Rebuild Illinois
Highway Improvement Program
District 1
State Highways
COOK COUNTY**

Route / Street	Location	Improvements	Est. Cost	City	MYP Years	
		TAMP Category			Past	Current
WILLOW RD	E OF DES PLAINES RIVER TO WATERVIEW DR / PROTECTION PKWY Miles = 0.94	RECONSTRUCTION INTERSECTION IMPROVEMENT LIGHTING NOISE BARRIERS BRIDGE REPAIR WING WALL REPAIR ADA IMPROVEMENTS	\$7,600,000	PROSPECT HEIGHTS GLENVIEW	25	2025-2029
		RECONSTRUCTION - PAVEMENTS				
Roadway Information						
<u>Miles</u>	<u>AADT</u>	<u>Truck Pct</u>	<u>NHS</u>			
0.94	34,515	6.9	Y			
WILLOW RD	E OF DES PLAINES RIVER TO WATERVIEW DR / PROTECTION PKWY Miles = 0.01	ADDITIONAL LANES	\$11,400,000	PROSPECT HEIGHTS GLENVIEW	6	2025-2029
		INITIAL CONSTRUCTION - PAVEMENTS				
WILLOW RD	E OF DES PLAINES RIVER TO WATERVIEW DR / PROTECTION PKWY	UTILITY ADJUSTMENT	\$500,000	PROSPECT HEIGHTS GLENVIEW	9	2025-2029
		INITIAL CONSTRUCTION - PAVEMENTS				
WILLOW RD	E OF DES PLAINES RIVER TO WATERVIEW DR / PROTECTION PKWY	CONSTRUCTION ENGINEERING	\$2,500,000	PROSPECT HEIGHTS GLENVIEW	20	2025-2029
		INITIAL CONSTRUCTION - PAVEMENTS				

**FY 2024-2029 Rebuild Illinois
Highway Improvement Program
District 1
State Highways
COOK COUNTY**

Route / Street	Location	Improvements	Est. Cost	City	MYP Years	
		TAMP Category			Past	Current
WILLOW RD	AT W FORK N BRANCH CHICAGO RIVER	BRIDGE REPLACEMENT SIDEWALKS	\$9,400,000	NORTHBROOK	7	2025-2029
		RECONSTRUCTION - BRIDGES				
				Structure Information		
				<u>Str Number</u> <u>AADT</u> <u>Truck Pct</u> <u>NHS</u>		
				0160534 31,400 5 Y		
WILLOW RD	AT W FORK N BRANCH CHICAGO RIVER	LAND ACQUISITION	\$400,000	NORTHBROOK GLENVIEW	1	2024
		RECONSTRUCTION - BRIDGES				
WILLOW RD	AT W FORK N BRANCH CHICAGO RIVER	CONSTRUCTION ENGINEERING	\$1,450,000	NORTHBROOK GLENVIEW	2	2025-2029
		RECONSTRUCTION - BRIDGES				
WILLOW SPRINGS RD	AT DES PLAINES RIVER & CANAL	BRIDGE SUPERSTRUCTURE REPLACE	\$30,000,000	WILLOW SPRINGS	2	2025-2029
		REHABILITATION - BRIDGES				
				Structure Information		
				<u>Str Number</u> <u>AADT</u> <u>Truck Pct</u> <u>NHS</u>		
				0160540 16,700 4 N		
WILLOW SPRINGS RD	AT DES PLAINES RIVER & CANAL	P.E. (PHASE I)	\$1,800,000	WILLOW SPRINGS	3	2025-2029
		REHABILITATION - BRIDGES				

**FY 2024-2029 Rebuild Illinois
Highway Improvement Program
District 1
State Highways
COOK COUNTY**

Route / Street	Location	Improvements	Est. Cost	City	MYP Years	
		TAMP Category			Past	Current
WILLOW SPRINGS RD	AT DES PLAINES RIVER & CANAL	P.E. (PHASE II)	\$3,900,000	WILLOW SPRINGS	2	2025-2029
		REHABILITATION - BRIDGES				
WILLOW SPRINGS RD	AT DES PLAINES RIVER & CANAL	CONSTRUCTION ENGINEERING	\$4,500,000	WILLOW SPRINGS	2	2025-2029
		REHABILITATION - BRIDGES				
WILSON AVE	OVER I-94 (EDENS EXPWY)	BRIDGE DECK OVERLAY BRIDGE JOINT REPLACE/REPAIR	\$1,318,000	CHICAGO	2	2024
		PRESERVATION - BRIDGES				
WOLF RD	ILL 58 (GOLF RD) TO TOUHY AVE Miles = 2.91	DESIGNED OVERLAY ADA IMPROVEMENTS	\$2,265,000	DES PLAINES	4	2025-2029
		REHABILITATION - PAVEMENTS				
Roadway Information						
<u>Miles</u>	<u>AADT</u>	<u>Truck Pct</u>	<u>NHS</u>			
2.91	12,179	10.5	N			
WOOD ST	S OF LITTLE CALUMET RIVER TO 0.3 MI S OF US 6 (159TH ST)	CONSTRUCTION ENGINEERING	\$4,225,000	BLUE ISLAND RIVERDALE DIXMOOR HARVEY	6	2024
		INITIAL CONSTRUCTION - PAVEMENTS				

**FY 2024-2027 Rebuild Illinois
Highway Improvement Program
District 1
Local Highways
COOK COUNTY**

Route / Street	Location	Improvements	Est. Cost	City	MYP Years	
		TAMP Category			Past	Current
US 30 LINCOLN HWY	RIDGELAND AVE TO CENTRAL AVE	LIGHTING	\$906,000	MATTESON	11	2024
		MISCELLANEOUS IMPROVEMENTS				
US 34 OGDEN AVE	EBERLY AVE TO CUSTER AVE	P.E. (PHASE II)	\$941,000	BROOKFIELD LYONS	1	2025-2029
		REHABILITATION - PAVEMENTS				
US 41	AT LAKE AVE	TRAF SIGNAL MODERNIZATION INTERSECTION IMPROVEMENT	\$1,228,000	WILMETTE	4	2024
		MISCELLANEOUS IMPROVEMENTS				
US 41	AT LAKE AVE	CONSTRUCTION ENGINEERING	\$157,000	WILMETTE	4	2024
		MISCELLANEOUS IMPROVEMENTS				
US 41 JEFFREY DR MARQUETTE DR SOUTH SHORE DR	JEFFREY DR: MARQUETTE DR TO 67TH ST; MARQUETTE DR: S COMMODORE WHALEN DR TO 67TH ST; S SHORE DR: 67TH ST TO 68TH ST	P.E. (PHASE II)	\$8,000,000	CHICAGO	2	2024
		MISCELLANEOUS IMPROVEMENTS				

**FY 2024-2027 Rebuild Illinois
Highway Improvement Program
District 1
Local Highways
COOK COUNTY**

Route / Street	Location	Improvements	Est. Cost	City	MYP Years	
		TAMP Category			Past	Current
US 41 JEFFREY DR MARQUETTE DR SOUTH SHORE DR	JEFFREY DR: MARQUETTE DR TO 67TH ST; MARQUETTE DR: S COMMODORE WHALEN DR TO 67TH ST; S SHORE DR: 67TH ST TO 68TH ST	MISCELLANEOUS	\$52,000,000	CHICAGO	4	2025-2029
		MISCELLANEOUS IMPROVEMENTS				
US 41 JEFFREY DR MARQUETTE DR SOUTH SHORE DR	JEFFREY DR: MARQUETTE DR TO 67TH ST; MARQUETTE DR: S COMMODORE WHALEN DR TO 67TH ST; S SHORE DR: 67TH ST TO 68TH ST	CONSTRUCTION ENGINEERING	\$8,000,000	CHICAGO	4	2025-2029
		MISCELLANEOUS IMPROVEMENTS				
ILL 19 IRVING PARK RD	SCHAUMBURG RD TO ILL 59	WIDENING EXISTING PAVEMENT	\$5,304,000	STREAMWOOD	2	2024
		MISCELLANEOUS IMPROVEMENTS				
ILL 19 IRVING PARK RD	SCHAUMBURG RD TO ILL 59	CONSTRUCTION ENGINEERING	\$358,000	STREAMWOOD	2	2024
		MISCELLANEOUS IMPROVEMENTS				
ILL 43 HARLEM AVE	AT 91ST ST	INTERSECTION IMPROVEMENT	\$1,429,000	BRIDGEVIEW	14	2025-2029
		SAFETY				

**FY 2024-2027 Rebuild Illinois
Highway Improvement Program
District 1
Local Highways
COOK COUNTY**

Route / Street	Location	Improvements	Est. Cost	City	MYP Years	
		TAMP Category			Past	Current
ILL 43 HARLEM AVE	AT 91ST ST	CONSTRUCTION ENGINEERING	\$169,000	BRIDGEVIEW	5	2025-2029
		SAFETY				
ILL 50 CICERO AVE	AT SANITARY & SHIP CANAL	BRIDGE REPLACEMENT	\$18,800,000	CHICAGO	1	2024
		RECONSTRUCTION - BRIDGES				
ILL 56 BUTTERFIELD RD	WOLF RD TO MANNHEIM RD	P.E. (PHASE II)	\$1,500,000	HILLSIDE	1	2024
		RECONSTRUCTION - PAVEMENTS				
ILL 56 BUTTERFIELD RD	WOLF RD TO MANNHEIM RD	LAND ACQUISITION	\$500,000	HILLSIDE	1	2024
		RECONSTRUCTION - PAVEMENTS				
17TH AVE	AT SILVER CREEK S OF ILL 64	BRIDGE REPLACEMENT	\$1,750,000	MELROSE PARK	7	2024
		RECONSTRUCTION - BRIDGES				
17TH AVE	AT SILVER CREEK S OF ILL 64	CONSTRUCTION ENGINEERING	\$140,000	MELROSE PARK	7	2024
		RECONSTRUCTION - BRIDGES				

**FY 2024-2027 Rebuild Illinois
Highway Improvement Program
District 1
Local Highways
COOK COUNTY**

Route / Street	Location	Improvements	Est. Cost	City	MYP Years	
		TAMP Category			Past	Current
19TH AVE	OAK ST TO MADISON ST Miles = 0.45	RECONSTRUCTION	\$2,714,000	MAYWOOD	2	2025-2029
		RECONSTRUCTION - PAVEMENTS				
19TH AVE	OAK ST TO MADISON ST	CONSTRUCTION ENGINEERING	\$262,000	MAYWOOD	2	2025-2029
		RECONSTRUCTION - PAVEMENTS				
21ST ST	AT ADDISON CREEK W OF 19TH AVE	P.E. (PHASE II)	\$145,000	BROADVIEW	1	2025-2029
		<i>ILLINOIS SPECIAL BRIDGE PROGRAM LOCAL PROJECT; CONTINGENT UPON LOCAL AGENCY PROVIDING MATCHING FUNDS.</i>				
		RECONSTRUCTION - BRIDGES				
21ST ST	AT ADDISON CREEK W OF 19TH AVE	BRIDGE REPLACEMENT	\$2,207,000	BROADVIEW	3	2025-2029
		<i>ILLINOIS SPECIAL BRIDGE PROGRAM LOCAL PROJECT; CONTINGENT UPON LOCAL AGENCY PROVIDING MATCHING FUNDS.</i>				
		RECONSTRUCTION - BRIDGES				
21ST ST	AT ADDISON CREEK W OF 19TH AVE	CONSTRUCTION ENGINEERING	\$184,000	BROADVIEW	3	2025-2029
		<i>ILLINOIS SPECIAL BRIDGE PROGRAM LOCAL PROJECT; CONTINGENT UPON LOCAL AGENCY PROVIDING MATCHING FUNDS.</i>				
		RECONSTRUCTION - BRIDGES				

**FY 2024-2027 Rebuild Illinois
Highway Improvement Program
District 1
Local Highways
COOK COUNTY**

Route / Street	Location	Improvements	Est. Cost	City	MYP Years	
		TAMP Category			Past	Current
25TH AVE	LAWRENCE AVE TO WAVELAND AVE Miles = 1.52	STANDARD OVERLAY	\$940,000	SCHILLER PARK	5	2025-2029
		REHABILITATION - PAVEMENTS				
25TH AVE	LAWRENCE AVE TO WAVELAND AVE	CONSTRUCTION ENGINEERING	\$88,000	SCHILLER PARK	5	2025-2029
		REHABILITATION - PAVEMENTS				
84TH AVE	159TH ST TO 171ST ST Miles = 1.52	DESIGNED OVERLAY	\$980,000	TINLEY PARK	12	2024
		REHABILITATION - PAVEMENTS				
84TH AVE	159TH ST TO 171ST ST	CONSTRUCTION ENGINEERING	\$67,000	TINLEY PARK	9	2024
		REHABILITATION - PAVEMENTS				
95TH ST	AT CALUMET RIVER 0.1 M E OF S CHICAGO AVE	BRIDGE REPLACEMENT	\$36,000,000	CHICAGO	3	2024
		RECONSTRUCTION - BRIDGES				
100TH ST	AT CALUMET RIVER 0.4 MI E OF COMMERCIAL AVE	BRIDGE SUPERSTRUCTURE REPLACE	\$45,120,000	CHICAGO	3	2025-2029
		REHABILITATION - BRIDGES				

**FY 2024-2027 Rebuild Illinois
Highway Improvement Program
District 1
Local Highways
COOK COUNTY**

Route / Street	Location	Improvements	Est. Cost	City	MYP Years	
		TAMP Category			Past	Current
106TH ST	AT CALUMET RIVER 0.5 MI E OF MUSKEGON AVE	BRIDGE SUPERSTRUCTURE REPLACE	\$57,600,000	CHICAGO	2	2025-2029
		REHABILITATION - BRIDGES				
124TH ST	ASHLAND AVE TO HALSTED ST	LIGHTING	\$240,000	CALUMET PARK	9	2024
		MISCELLANEOUS IMPROVEMENTS				
124TH ST	ASHLAND AVE TO HALSTED ST	CONSTRUCTION ENGINEERING	\$12,000	CALUMET PARK	9	2024
		MISCELLANEOUS IMPROVEMENTS				
131ST ST	PULASKI RD TO KEDZIE AVE Miles = 0.99	RECONSTRUCTION	\$4,656,000	ALSIP	8	2024
		RECONSTRUCTION - PAVEMENTS				
131ST ST	PULASKI RD TO KEDZIE AVE	CONSTRUCTION ENGINEERING	\$240,000	ALSIP	8	2024
		RECONSTRUCTION - PAVEMENTS				
135TH ST	CENTRAL AVE TO KOSTNER AVE / CAL SAG RD	BIKEWAY	\$1,175,000	CRESTWOOD	7	2024
		MISCELLANEOUS IMPROVEMENTS				

**FY 2024-2027 Rebuild Illinois
Highway Improvement Program
District 1
Local Highways
COOK COUNTY**

Route / Street	Location	Improvements	Est. Cost	City	MYP Years	
		TAMP Category			Past	Current
135TH ST	CENTRAL AVE TO KOSTNER AVE / CAL SAG RD	CONSTRUCTION ENGINEERING	\$132,000	CRESTWOOD	7	2024
		MISCELLANEOUS IMPROVEMENTS				
143RD ST	WILL-COOK RD TO WOLF RD Miles = 1.00	ADDITIONAL LANES	\$3,000,000	ORLAND PARK	12	2024
		INITIAL CONSTRUCTION - PAVEMENTS				
143RD ST	WILL-COOK RD TO WOLF RD Miles = 0.01	STANDARD OVERLAY	\$1,265,000	ORLAND PARK	4	2024
		REHABILITATION - PAVEMENTS				
143RD ST	WILL-COOK RD TO WOLF RD	CONSTRUCTION ENGINEERING	\$462,000	ORLAND PARK	12	2024
		INITIAL CONSTRUCTION - PAVEMENTS				
167TH ST MULTI USE PATH	STEEPLECHASE PKWY TO 104TH AVE	BIKEWAY	\$2,500,000	ORLAND PARK	2	2025-2029
		MISCELLANEOUS IMPROVEMENTS				
167TH ST MULTI USE PATH	STEEPLECHASE PKWY TO 104TH AVE	CONSTRUCTION ENGINEERING	\$200,000	ORLAND PARK	2	2025-2029
		MISCELLANEOUS IMPROVEMENTS				

**FY 2024-2027 Rebuild Illinois
Highway Improvement Program
District 1
Local Highways
COOK COUNTY**

Route / Street	Location	Improvements	Est. Cost	City	MYP Years	
		TAMP Category			Past	Current
187TH ST	AT CHICAGO HEIGHTS-GLENWOOD RD	INTERSECTION IMPROVEMENT	\$4,000,000	GLENWOOD	12	2024
		SAFETY				
187TH ST	AT CHICAGO HEIGHTS-GLENWOOD RD	CONSTRUCTION ENGINEERING	\$240,000	GLENWOOD	12	2024
		SAFETY				
ALGONQUIN RD	AT NEW WILKE RD	INTERSECTION IMPROVEMENT	\$3,800,000	ROLLING MEADOWS ARLINGTON HEIGHTS	2	2024
		SAFETY				
ALGONQUIN RD	AT NEW WILKE RD	CONSTRUCTION ENGINEERING	\$273,000	ROLLING MEADOWS ARLINGTON HEIGHTS	2	2024
		SAFETY				
AUSTIN BLVD	CERMAK RD TO 29TH ST Miles = 0.80	STANDARD OVERLAY	\$1,651,000	CICERO	7	2025-2029
		REHABILITATION - PAVEMENTS				
AUSTIN BLVD	CERMAK RD TO 29TH ST	CONSTRUCTION ENGINEERING	\$149,000	CICERO	7	2025-2029
		REHABILITATION - PAVEMENTS				

**FY 2024-2027 Rebuild Illinois
Highway Improvement Program
District 1
Local Highways
COOK COUNTY**

Route / Street	Location	Improvements	Est. Cost	City	MYP Years	
		TAMP Category			Past	Current
BALMORAL AVE	ROOSEVELT RD TO CANTERBURY ST Miles = 0.50	RECONSTRUCTION	\$2,840,000	WESTCHESTER	6	2024
		RECONSTRUCTION - PAVEMENTS				
BALMORAL AVE	ROOSEVELT RD TO CANTERBURY ST	CONSTRUCTION ENGINEERING	\$127,000	WESTCHESTER	1	2024
		RECONSTRUCTION - PAVEMENTS				
BEVERLY RD	PRAIRIE STONE PKWY TO BEACON POINTE DR	BIKEWAY	\$2,167,000	HOFFMAN ESTATES	1	2024
		MISCELLANEOUS IMPROVEMENTS				
BEVERLY RD	PRAIRIE STONE PKWY TO BEACON POINTE DR	CONSTRUCTION ENGINEERING	\$248,000	HOFFMAN ESTATES	1	2024
		MISCELLANEOUS IMPROVEMENTS				
BRAINARD AVE	NCL OF LAGRANGE TO 47TH ST Miles = 1.01	STANDARD OVERLAY	\$1,389,000	LA GRANGE LA GRANGE PARK	2	2025-2029
		REHABILITATION - PAVEMENTS				
BRAINARD AVE	NCL OF LAGRANGE TO 47TH ST	CONSTRUCTION ENGINEERING	\$117,000	LA GRANGE LA GRANGE PARK	2	2025-2029
		REHABILITATION - PAVEMENTS				

**FY 2024-2027 Rebuild Illinois
Highway Improvement Program
District 1
Local Highways
COOK COUNTY**

Route / Street	Location	Improvements	Est. Cost	City	MYP Years	
		TAMP Category			Past	Current
BURNHAM AVE	SIBLEY BLVD TO E 154TH ST	LIGHTING	\$546,000	CALUMET CITY BURNHAM	11	2025-2029
		MISCELLANEOUS IMPROVEMENTS				
BURNHAM AVE	SIBLEY BLVD TO E 154TH ST	CONSTRUCTION ENGINEERING	\$38,000	CALUMET CITY BURNHAM	11	2025-2029
		MISCELLANEOUS IMPROVEMENTS				
CALIFORNIA AVE	AT SANITARY & SHIP CANAL N OF I-55 (STEVENSON EXPWY) <i>ILLINOIS SPECIAL BRIDGE PROGRAM LOCAL PROJECT; CONTINGENT UPON LOCAL AGENCY PROVIDING MATCHING FUNDS.</i>	BRIDGE REHABILITATION	\$9,292,000	CHICAGO	1	2025-2029
		REHABILITATION - BRIDGES				
CALIFORNIA AVE	AT SANITARY & SHIP CANAL N OF I-55 (STEVENSON EXPWY) <i>ILLINOIS SPECIAL BRIDGE PROGRAM LOCAL PROJECT; CONTINGENT UPON LOCAL AGENCY PROVIDING MATCHING FUNDS.</i>	CONSTRUCTION ENGINEERING	\$117,000	CHICAGO	1	2025-2029
		REHABILITATION - BRIDGES				
CENTRAL AVE	US 30 (LINCOLN HWY) TO CN RR Miles = 1.00	RECONSTRUCTION	\$2,300,000	MATTESON	12	2024
		RECONSTRUCTION - PAVEMENTS				

**FY 2024-2027 Rebuild Illinois
Highway Improvement Program
District 1
Local Highways
COOK COUNTY**

Route / Street	Location	Improvements	Est. Cost	City	MYP Years	
		TAMP Category			Past	Current
CORNELL DR STONY ISLAND AVE MARQUETTE DR	CORNELL DR & STONY ISLAND AVE: 64TH ST TO 68TH ST; MARQUETTE DR: STONY ISLAND AVE TO RICHARDS DR Miles = 0.94	RECONSTRUCTION	\$20,000,000	CHICAGO	3	2024
		RECONSTRUCTION - PAVEMENTS				
CORNELL DR STONY ISLAND AVE MARQUETTE DR	CORNELL DR & STONY ISLAND AVE: 64TH ST TO 68TH ST; MARQUETTE DR: STONY ISLAND AVE TO RICHARDS DR	CONSTRUCTION ENGINEERING	\$2,000,000	CHICAGO	3	2024
		RECONSTRUCTION - PAVEMENTS				
DIVISION ST	VERMONT ST TO BROADWAY ST Miles = 0.34	STANDARD OVERLAY	\$636,000	BLUE ISLAND	6	2025-2029
		REHABILITATION - PAVEMENTS				
DIVISION ST	VERMONT ST TO BROADWAY ST	CONSTRUCTION ENGINEERING	\$76,000	BLUE ISLAND	6	2025-2029
		REHABILITATION - PAVEMENTS				
DOLTON AVE STATE ST	I-94 (BISHOP FORD EXPWY) TO BURNHAM AVE Miles = 2.13	STANDARD OVERLAY	\$1,500,000	CALUMET CITY	5	2025-2029
		REHABILITATION - PAVEMENTS				

**FY 2024-2027 Rebuild Illinois
Highway Improvement Program
District 1
Local Highways
COOK COUNTY**

Route / Street	Location	Improvements	Est. Cost	City	MYP Years	
		TAMP Category			Past	Current
DUBOIS BLVD BURLINGTON AVE	DUBOIS BLVD: BURLINGTON AVE TO OGDEN AVE; BURLINGTON AVE: DUBOIS BLVD TO SALT CREEK	CURB AND GUTTER	\$4,914,000	BROOKFIELD	1	2024
		MISCELLANEOUS IMPROVEMENTS				
DUBOIS BLVD BURLINGTON AVE	DUBOIS BLVD: BURLINGTON AVE TO OGDEN AVE; BURLINGTON AVE: DUBOIS BLVD TO SALT CREEK	CONSTRUCTION ENGINEERING	\$250,000	BROOKFIELD	1	2024
		MISCELLANEOUS IMPROVEMENTS				
E LAKE AVE	AT N BRANCH CHICAGO RIVER 0.1 MI E OF WAGNER RD <i>ILLINOIS SPECIAL BRIDGE PROGRAM LOCAL PROJECT; CONTINGENT UPON LOCAL AGENCY PROVIDING MATCHING FUNDS.</i>	BRIDGE REPLACEMENT	\$4,300,000	WILMETTE GLENVIEW	5	2025-2029
		RECONSTRUCTION - BRIDGES				
E LAKE AVE	AT N BRANCH CHICAGO RIVER 0.1 MI E OF WAGNER RD <i>ILLINOIS SPECIAL BRIDGE PROGRAM LOCAL PROJECT; CONTINGENT UPON LOCAL AGENCY PROVIDING MATCHING FUNDS.</i>	CONSTRUCTION ENGINEERING	\$336,000	WILMETTE GLENVIEW	5	2025-2029
		RECONSTRUCTION - BRIDGES				
E SAUK TRAIL COTTAGE GROVE AVE	E SAUK TRAIL: STATE ST TO COTTAGE GROVE AVE; COTTAGE GROVE AVE: E SAUK TRAIL TO STEGER RD Miles = 2.27	STANDARD OVERLAY	\$1,668,000	STEGER SOUTH CHICAGO HTS SAUK VILLAGE	1	2025-2029
		REHABILITATION - PAVEMENTS				

**FY 2024-2027 Rebuild Illinois
Highway Improvement Program
District 1
Local Highways
COOK COUNTY**

Route / Street	Location	Improvements	Est. Cost	City	MYP Years	
		TAMP Category			Past	Current
E SAUK TRAIL COTTAGE GROVE AVE	E SAUK TRAIL: STATE ST TO COTTAGE GROVE AVE; COTTAGE GROVE AVE: E SAUK TRAIL TO STEGER RD	CONSTRUCTION ENGINEERING	\$133,000	STEGER SOUTH CHICAGO HTS SAUK VILLAGE	1	2025-2029
		REHABILITATION - PAVEMENTS				
ENGLEWOOD MULTI-USE TRAIL	HOYNE AVE TO LOWE AVE	BIKEWAY	\$20,000,000	CHICAGO	1	2025-2029
		MISCELLANEOUS IMPROVEMENTS				
EWING AVE	AT CALUMET RIVER 0.1 MI S OF LAKE SHORE DR	BRIDGE REPLACEMENT	\$51,920,000	CHICAGO	3	2024
		RECONSTRUCTION - BRIDGES				
GRAND AVE	PULASKI RD TO CALIFORNIA AVE Miles = 1.74	RECONSTRUCTION	\$10,560,000	CHICAGO	2	2025-2029
		RECONSTRUCTION - PAVEMENTS				
GRAND AVE	AT N BRANCH CHICAGO RIVER E OF N KINGSBURY ST	BRIDGE REHABILITATION	\$35,200,000	CHICAGO	3	2025-2029
		REHABILITATION - BRIDGES				

**FY 2024-2027 Rebuild Illinois
Highway Improvement Program
District 1
Local Highways
COOK COUNTY**

Route / Street	Location	Improvements	Est. Cost	City	MYP Years	
		TAMP Category			Past	Current
GREEN BAY RD	ISABELL ST TO MCCORMICK BLVD Miles = 0.75	STANDARD OVERLAY	\$4,087,000	EVANSTON WILMETTE	2	2024
		REHABILITATION - PAVEMENTS				
GREEN BAY RD	ISABELL ST TO MCCORMICK BLVD	CONSTRUCTION ENGINEERING	\$343,000	EVANSTON WILMETTE	2	2024
		REHABILITATION - PAVEMENTS				
JOE ORR RD	BURNHAM AVE TO INDIANA STATE LINE Miles = 0.26	NEW CONSTRUCTION	\$2,042,000	LYNWOOD	21	2024
		INITIAL CONSTRUCTION - PAVEMENTS				
JOLIET RD	WOLF RD TO EAST AVE	P.E. (PHASE II)	\$182,000	COUNTRYSIDE HODGKINS	1	2024
		MISCELLANEOUS IMPROVEMENTS				
JOLIET RD	WOLF RD TO EAST AVE	BIKEWAY	\$571,000	COUNTRYSIDE HODGKINS	1	2025-2029
		MISCELLANEOUS IMPROVEMENTS				
KEMMAN AVE SHAWMUT AVE	KEMMAN AVE: BREWSTER AVE TO SHAWMUT AVE; SHAWMUT AVE: IHB RR TO EAST AVE Miles = 0.23	STANDARD OVERLAY	\$588,000	LA GRANGE BROOKFIELD	2	2024
		REHABILITATION - PAVEMENTS				

**FY 2024-2027 Rebuild Illinois
Highway Improvement Program
District 1
Local Highways
COOK COUNTY**

Route / Street	Location	Improvements	Est. Cost	City	MYP Years	
		TAMP Category			Past	Current
KEMMAN AVE SHAWMUT AVE	KEMMAN AVE: BREWSTER AVE TO SHAWMUT AVE; SHAWMUT AVE: IHB RR TO EAST AVE	CONSTRUCTION ENGINEERING	\$44,000	LA GRANGE BROOKFIELD	2	2024
		REHABILITATION - PAVEMENTS				
LAKE ST	AT BROADWAY AVE (N 19TH AVE)	TRAF SIGNAL REPLACEMENT	\$140,000	MELROSE PARK NORTHLAKE	9	2024
		MISCELLANEOUS IMPROVEMENTS				
LAKE ST	AT BROADWAY AVE (N 19TH AVE)	CONSTRUCTION ENGINEERING	\$13,000	MELROSE PARK NORTHLAKE	9	2024
		MISCELLANEOUS IMPROVEMENTS				
LASALLE ST	AT MAIN BRANCH CHICAGO RIVER N OF WACKER DR	BRIDGE REPLACEMENT	\$44,000,000	CHICAGO	3	2024
		RECONSTRUCTION - BRIDGES				
MAIN ST WALKER RD EXT	MAIN ST: W OF WALKER RD TO E OF BOYER ST; WALKER RD EXT: N OF ICRR TO S OF MAIN ST	P.E. (PHASE II)	\$228,000	LEMONT	2	2025-2029
		RECONSTRUCTION - PAVEMENTS				
MATTESON AVE	AT ILL 50 (CICERO AVE)	TRAF SIGNAL INSTALLATION	\$364,000	MATTESON	12	2024
		MISCELLANEOUS IMPROVEMENTS				

**FY 2024-2027 Rebuild Illinois
Highway Improvement Program
District 1
Local Highways
COOK COUNTY**

Route / Street	Location	Improvements	Est. Cost	City	MYP Years	
		TAMP Category			Past	Current
MEADOWBROOK INDUSTRIAL CT	AT SALT CREEK N OF MEADOWBROOK CT	BRIDGE SUPERSTRUCTURE REPLACE	\$830,000	ROLLING MEADOWS	2	2024
		REHABILITATION - BRIDGES				
MEADOWBROOK INDUSTRIAL CT	AT SALT CREEK N OF MEADOWBROOK CT	CONSTRUCTION ENGINEERING	\$66,000	ROLLING MEADOWS	2	2024
		REHABILITATION - BRIDGES				
MILWAUKEE AVE	LOGAN BLVD TO ARMITAGE AVE Miles = 1.18	STANDARD OVERLAY	\$9,440,000	CHICAGO	2	2025-2029
		REHABILITATION - PAVEMENTS				
MONTROSE AVE	SAYRE AVE TO FOREST PRESERVE DR Miles = 0.48	STANDARD OVERLAY	\$563,000	HARWOOD HEIGHTS	1	2025-2029
		REHABILITATION - PAVEMENTS				
MONTROSE AVE	SAYRE AVE TO FOREST PRESERVE DR	CONSTRUCTION ENGINEERING	\$45,000	HARWOOD HEIGHTS	1	2025-2029
		REHABILITATION - PAVEMENTS				
N BALDWIN RD	AT BUFFALO CREEK 0.4 MI N OF DUNDEE RD	CULVERT REPLACEMENT	\$940,000	PALATINE	4	2024
		RECONSTRUCTION - BRIDGES				

**FY 2024-2027 Rebuild Illinois
Highway Improvement Program
District 1
Local Highways
COOK COUNTY**

Route / Street	Location	Improvements	Est. Cost	City	MYP Years	
		TAMP Category			Past	Current
N BALDWIN RD	AT BUFFALO CREEK 0.4 MI N OF DUNDEE RD	CONSTRUCTION ENGINEERING	\$75,000	PALATINE	4	2024
		RECONSTRUCTION - BRIDGES				
NORTH AVE	CICERO AVE TO CENTRAL PARK AVE Miles = 1.51	RECONSTRUCTION	\$5,400,000	CHICAGO	1	2025-2029
		RECONSTRUCTION - PAVEMENTS				
OGDEN AVE	PULASKI RD TO WESTERN AVE Miles = 2.25	RECONSTRUCTION	\$19,858,000	CHICAGO	1	2025-2029
		RECONSTRUCTION - PAVEMENTS				
OLD RIVER RD	AT ILL 19 (IRVING PARK RD)	INTERSECTION IMPROVEMENT	\$827,000	SCHILLER PARK	8	2024
		SAFETY				
OLD RIVER RD	AT ILL 19 (IRVING PARK RD)	CONSTRUCTION ENGINEERING	\$79,000	SCHILLER PARK	8	2024
		SAFETY				
PALATINE RD	QUENTIN RD TO SMITH ST	LAND ACQUISITION	\$253,000	PALATINE	2	2024
		RECONSTRUCTION - PAVEMENTS				

**FY 2024-2027 Rebuild Illinois
Highway Improvement Program
District 1
Local Highways
COOK COUNTY**

Route / Street	Location	Improvements	Est. Cost	City	MYP Years	
		TAMP Category			Past	Current
PALATINE RD	QUENTIN RD TO SMITH ST Miles = 0.73	RECONSTRUCTION	\$9,087,000	PALATINE	2	2025-2029
		RECONSTRUCTION - PAVEMENTS				
PALATINE RD	QUENTIN RD TO SMITH ST	CONSTRUCTION ENGINEERING	\$287,000	PALATINE	2	2025-2029
		RECONSTRUCTION - PAVEMENTS				
RAILROAD AVE	NORTH AVE TO LAKE ST Miles = 0.13	RECONSTRUCTION	\$1,000,000	NORTHLAKE	1	2024
		RECONSTRUCTION - PAVEMENTS				
RAILROAD AVE	NORTH AVE TO LAKE ST	CONSTRUCTION ENGINEERING	\$80,000	NORTHLAKE	1	2024
		RECONSTRUCTION - PAVEMENTS				
SANTA FE DR	67TH ST TO 75TH ST	P.E. (PHASE II)	\$76,000	HODGKINS	2	2024
		REHABILITATION - PAVEMENTS				
SANTA FE DR	67TH ST TO 75TH ST Miles = 1.34	STANDARD OVERLAY	\$906,000	HODGKINS	2	2024
		REHABILITATION - PAVEMENTS				

**FY 2024-2027 Rebuild Illinois
Highway Improvement Program
District 1
Local Highways
COOK COUNTY**

Route / Street	Location	Improvements	Est. Cost	City	MYP Years	
		TAMP Category			Past	Current
SANTA FE DR	67TH ST TO 75TH ST	CONSTRUCTION ENGINEERING	\$95,000	HODGKINS	2	2024
		REHABILITATION - PAVEMENTS				
UNION AVE	E 30TH ST TO E 34TH ST Miles = 0.52	STANDARD OVERLAY	\$560,000	STEGER	5	2024
		REHABILITATION - PAVEMENTS				
UNION AVE	E 30TH ST TO E 34TH ST	CONSTRUCTION ENGINEERING	\$45,000	STEGER	5	2024
		REHABILITATION - PAVEMENTS				
VARIOUS	PEDESTRIAN WALKWAYS & STREETSCAPING IN WESTERN SPRINGS	BIKEWAY	\$1,079,000	WESTERN SPRINGS	3	2024
		MISCELLANEOUS IMPROVEMENTS				
VARIOUS	PEDESTRIAN WALKWAYS & STREETSCAPING IN WESTERN SPRINGS	CONSTRUCTION ENGINEERING	\$203,000	WESTERN SPRINGS	2	2024
		MISCELLANEOUS IMPROVEMENTS				
VARIOUS	ARTERIAL ST RESURFACING (#103 NORTH)	STANDARD OVERLAY	\$8,000,000	CHICAGO	4	2024
		REHABILITATION - PAVEMENTS				

**FY 2024-2027 Rebuild Illinois
Highway Improvement Program
District 1
Local Highways
COOK COUNTY**

Route / Street	Location	Improvements	Est. Cost	City	MYP Years	
		TAMP Category			Past	Current
VARIOUS	ARTERIAL ST RESURFACING (#104 CENTRAL)	STANDARD OVERLAY	\$8,000,000	CHICAGO	4	2024
		REHABILITATION - PAVEMENTS				
VARIOUS	ARTERIAL ST RESURFACING (#105 SOUTH)	STANDARD OVERLAY	\$8,000,000	CHICAGO	4	2024
		REHABILITATION - PAVEMENTS				
VARIOUS	ARTERIAL ST RESURFACING (#106 FAR SOUTH)	STANDARD OVERLAY	\$8,000,000	CHICAGO	4	2024
		REHABILITATION - PAVEMENTS				
VARIOUS	ARTERIAL ST RESURFACING (#107 NORTH)	STANDARD OVERLAY	\$8,000,000	CHICAGO	3	2025-2029
		REHABILITATION - PAVEMENTS				
VARIOUS	ARTERIAL ST RESURFACING (#108 CENTRAL)	STANDARD OVERLAY	\$8,000,000	CHICAGO	3	2025-2029
		REHABILITATION - PAVEMENTS				
VARIOUS	ARTERIAL ST RESURFACING (#109 SOUTH)	STANDARD OVERLAY	\$8,000,000	CHICAGO	3	2025-2029
		REHABILITATION - PAVEMENTS				

**FY 2024-2027 Rebuild Illinois
Highway Improvement Program
District 1
Local Highways
COOK COUNTY**

Route / Street	Location	Improvements	Est. Cost	City	MYP Years	
		TAMP Category			Past	Current
VARIOUS	ARTERIAL ST RESURFACING (#110 FAR SOUTH)	STANDARD OVERLAY	\$8,000,000	CHICAGO	3	2025-2029
		REHABILITATION - PAVEMENTS				
VARIOUS	ARTERIAL ST RESURFACING (#111 NORTH)	STANDARD OVERLAY	\$8,000,000	CHICAGO	2	2025-2029
		REHABILITATION - PAVEMENTS				
VARIOUS	ARTERIAL ST RESURFACING (#112 CENTRAL)	STANDARD OVERLAY	\$8,000,000	CHICAGO	2	2025-2029
		REHABILITATION - PAVEMENTS				
VARIOUS	ARTERIAL ST RESURFACING (#113 SOUTH)	STANDARD OVERLAY	\$8,000,000	CHICAGO	2	2025-2029
		REHABILITATION - PAVEMENTS				
VARIOUS	ARTERIAL ST RESURFACING (#114 FAR SOUTH)	STANDARD OVERLAY	\$8,000,000	CHICAGO	2	2025-2029
		REHABILITATION - PAVEMENTS				
VARIOUS	ARTERIAL ST RESURFACING (#115 NORTH)	RECONSTRUCTION	\$8,000,000	CHICAGO	1	2025-2029
		RECONSTRUCTION - PAVEMENTS				

**FY 2024-2027 Rebuild Illinois
Highway Improvement Program
District 1
Local Highways
COOK COUNTY**

Route / Street	Location	Improvements	Est. Cost	City	MYP Years	
		TAMP Category			Past	Current
VARIOUS	ARTERIAL ST RESURFACING (#116 CENTRAL)	RECONSTRUCTION	\$8,000,000	CHICAGO	1	2025-2029
		RECONSTRUCTION - PAVEMENTS				
VARIOUS	ARTERIAL ST RESURFACING (#117 SOUTH)	RECONSTRUCTION	\$8,000,000	CHICAGO	1	2025-2029
		RECONSTRUCTION - PAVEMENTS				
VARIOUS	ARTERIAL ST RESURFACING (#118 FAR SOUTH)	RECONSTRUCTION	\$8,000,000	CHICAGO	1	2025-2029
		RECONSTRUCTION - PAVEMENTS				
VARIOUS	BRIDGE INSPECTION SERVICES #1	P.E. (BRIDGE INSPECTION)	\$7,200,000	CHICAGO	1	2024
		MISCELLANEOUS IMPROVEMENTS				
VARIOUS	BRIDGE INSPECTION SERVICES #2	P.E. (BRIDGE INSPECTION)	\$7,200,000	CHICAGO	6	2025-2029
		MISCELLANEOUS IMPROVEMENTS				
VARIOUS	BRIDGE / VIADUCT PAINTING - PROJECT #11	BRIDGE PAINTING	\$1,200,000	CHICAGO	8	2024
		PRESERVATION - BRIDGES				

**FY 2024-2027 Rebuild Illinois
Highway Improvement Program
District 1
Local Highways
COOK COUNTY**

Route / Street	Location	Improvements	Est. Cost	City	MYP Years	
		TAMP Category			Past	Current
VARIOUS	BRIDGE / VIADUCT PAINTING - PROJECT #12	BRIDGE PAINTING	\$1,200,000	CHICAGO	8	2024
		PRESERVATION - BRIDGES				
VARIOUS	BRIDGE / VIADUCT PAINTING - PROJECT #13	BRIDGE PAINTING	\$1,080,000	CHICAGO	8	2024
		PRESERVATION - BRIDGES				
VARIOUS	BRIDGE / VIADUCT PAINTING - PROJECT #14	BRIDGE PAINTING	\$1,080,000	CHICAGO	8	2024
		PRESERVATION - BRIDGES				
VARIOUS	BRIDGE / VIADUCT PAINTING - PROJECT #15	BRIDGE PAINTING	\$1,200,000	CHICAGO	7	2025-2029
		PRESERVATION - BRIDGES				
VARIOUS	BRIDGE / VIADUCT PAINTING - PROJECT #16	BRIDGE PAINTING	\$1,200,000	CHICAGO	7	2025-2029
		PRESERVATION - BRIDGES				
VARIOUS	BRIDGE / VIADUCT PAINTING - PROJECT #17	BRIDGE PAINTING	\$1,200,000	CHICAGO	6	2025-2029
		PRESERVATION - BRIDGES				

**FY 2024-2027 Rebuild Illinois
Highway Improvement Program
District 1
Local Highways
COOK COUNTY**

Route / Street	Location	Improvements	Est. Cost	City	MYP Years	
		TAMP Category			Past	Current
VARIOUS	BRIDGE / VIADUCT PAINTING - PROJECT #18	BRIDGE PAINTING	\$1,200,000	CHICAGO	6	2025-2029
		PRESERVATION - BRIDGES				
VARIOUS	BRIDGE / VIADUCT PAINTING - PROJECT #19	BRIDGE PAINTING	\$1,200,000	CHICAGO	3	2025-2029
		PRESERVATION - BRIDGES				
VARIOUS	BRIDGE / VIADUCT PAINTING - PROJECT #20	BRIDGE PAINTING	\$1,200,000	CHICAGO	3	2025-2029
		PRESERVATION - BRIDGES				
VARIOUS	SIGNAL CONTROLLER MODERNIZATION #1	TRAF SIGNAL MODERNIZATION	\$4,000,000	CHICAGO	1	2024
		MISCELLANEOUS IMPROVEMENTS				
VARIOUS	SIGNAL CONTROLLER MODERNIZATION #2	TRAF SIGNAL MODERNIZATION	\$4,000,000	CHICAGO	1	2025-2029
		MISCELLANEOUS IMPROVEMENTS				
VARIOUS	SIGNAL CONTROLLER MODERNIZATION #3	TRAF SIGNAL MODERNIZATION	\$4,000,000	CHICAGO	1	2025-2029
		MISCELLANEOUS IMPROVEMENTS				

**FY 2024-2027 Rebuild Illinois
Highway Improvement Program
District 1
Local Highways
COOK COUNTY**

Route / Street	Location	Improvements	Est. Cost	City	MYP Years	
		TAMP Category			Past	Current
VARIOUS	TRAFFIC SIGNAL MODERNIZATION #1B	TRAF SIGNAL REPLACEMENT	\$6,400,000	CHICAGO	3	2024
		MISCELLANEOUS IMPROVEMENTS				
VARIOUS	SIGNAL CONTROLLER MODERNIZATION #4	TRAF SIGNAL MODERNIZATION	\$4,000,000	CHICAGO	1	2025-2029
		MISCELLANEOUS IMPROVEMENTS				
VARIOUS	TRAFFIC SIGNAL MODERNIZATION #2A	TRAF SIGNAL REPLACEMENT	\$6,400,000	CHICAGO	3	2025-2029
		MISCELLANEOUS IMPROVEMENTS				
VARIOUS	TRAFFIC SIGNAL MODERNIZATION #2B	TRAF SIGNAL REPLACEMENT	\$6,400,000	CHICAGO	3	2025-2029
		MISCELLANEOUS IMPROVEMENTS				
VARIOUS	TRAFFIC SIGNAL MODERNIZATION #3A	TRAF SIGNAL MODERNIZATION	\$6,400,000	CHICAGO	1	2025-2029
		MISCELLANEOUS IMPROVEMENTS				
VARIOUS	TRAFFIC SIGNAL MODERNIZATION #4	P.E. (PHASE I)	\$2,400,000	CHICAGO	1	2025-2029
		MISCELLANEOUS IMPROVEMENTS				

**FY 2024-2027 Rebuild Illinois
Highway Improvement Program
District 1
Local Highways
COOK COUNTY**

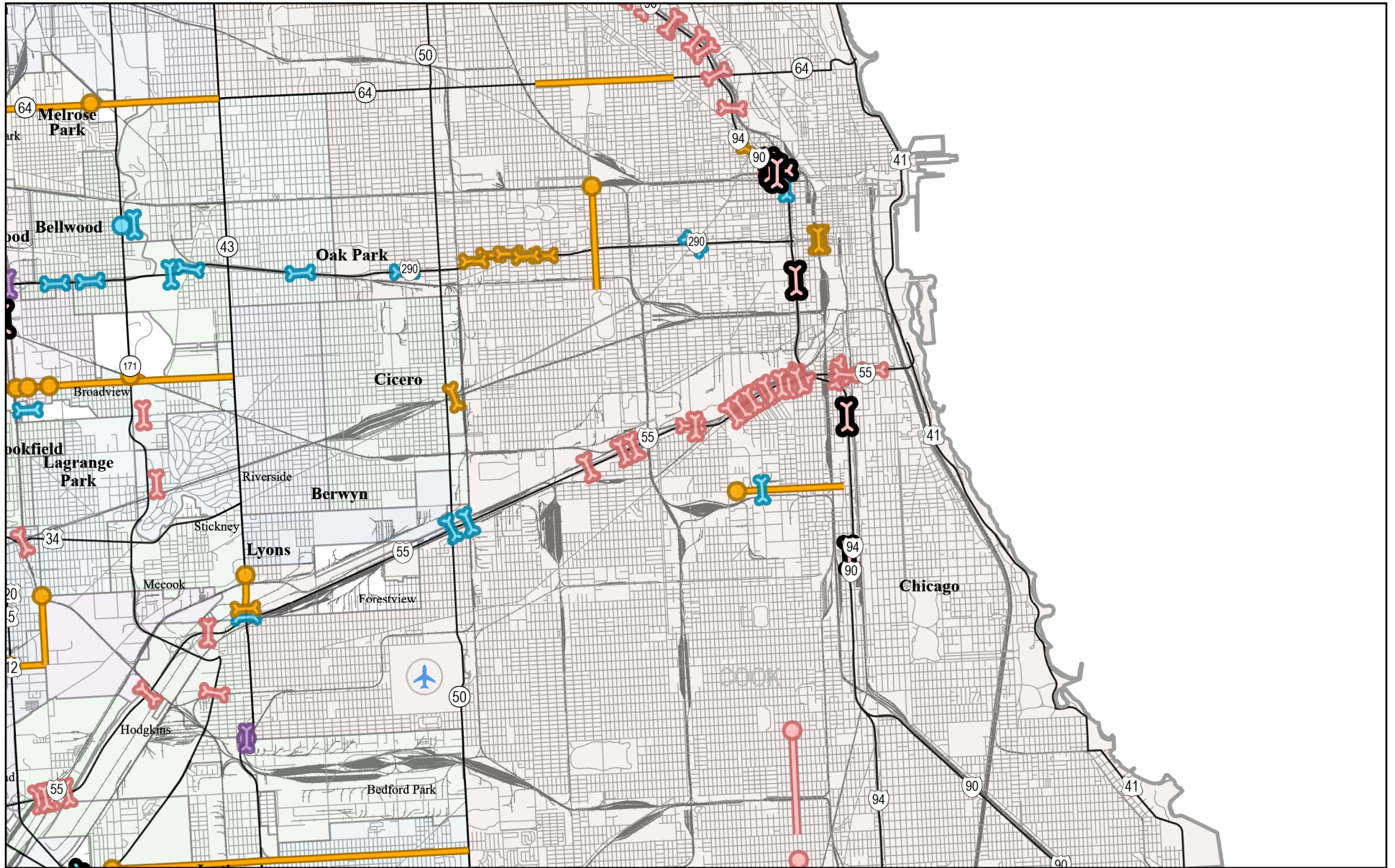
Route / Street	Location	Improvements	Est. Cost	City	MYP Years	
		TAMP Category			Past	Current
VARIOUS	VARIOUS LOCATIONS IN BURNHAM	STANDARD OVERLAY	\$450,000	BURNHAM	1	2025-2029
		REHABILITATION - PAVEMENTS				
VARIOUS	VARIOUS LOCATIONS IN BURNHAM	CONSTRUCTION ENGINEERING	\$32,000	BURNHAM	1	2025-2029
		REHABILITATION - PAVEMENTS				
WEBER DR	CENTRAL RD TO ALGONQUIN RD Miles = 0.51	RECONSTRUCTION	\$2,010,000	ROLLING MEADOWS	1	2025-2029
		RECONSTRUCTION - PAVEMENTS				
WEBER DR	CENTRAL RD TO ALGONQUIN RD	CONSTRUCTION ENGINEERING	\$115,000	ROLLING MEADOWS	1	2025-2029
		RECONSTRUCTION - PAVEMENTS				
WEDGWOOD DR	AT ADDISON CREEK E OF SUFFOLK AVE	P.E. (PHASE II)	\$124,000	WESTCHESTER	2	2024
		RECONSTRUCTION - BRIDGES				
WEDGWOOD DR	AT ADDISON CREEK E OF SUFFOLK AVE	BRIDGE REPLACEMENT	\$1,900,000	WESTCHESTER	2	2024
		RECONSTRUCTION - BRIDGES				

**FY 2024-2027 Rebuild Illinois
Highway Improvement Program
District 1
Local Highways
COOK COUNTY**

Route / Street	Location	Improvements	Est. Cost	City	MYP Years	
		TAMP Category			Past	Current
WEDGWOOD DR	AT ADDISON CREEK E OF SUFFOLK AVE	CONSTRUCTION ENGINEERING	\$152,000	WESTCHESTER	2	2024
		RECONSTRUCTION - BRIDGES				
WILKE RD	S OF US 14 TO ILL 62 Miles = 2.53	STANDARD OVERLAY	\$4,535,000	ARLINGTON HEIGHTS ROLLING MEADOWS	1	2024
		REHABILITATION - PAVEMENTS				
WILKE RD	S OF US 14 TO ILL 62	CONSTRUCTION ENGINEERING	\$240,000	ARLINGTON HEIGHTS ROLLING MEADOWS	1	2024
		REHABILITATION - PAVEMENTS				
WILLOW RD	FOREST WAY DR TO PROVIDENT AVE IN WINNETKA Miles = 0.87	RECONSTRUCTION	\$3,527,000	WINNETKA	14	2024
		RECONSTRUCTION - PAVEMENTS				
WOLF RD	143RD ST TO 167TH ST Miles = 3.00	RECONSTRUCTION	\$625,000	ORLAND PARK	7	2024
		RECONSTRUCTION - PAVEMENTS				
WOLF RD	143RD ST TO 167TH ST Miles = 0.01	ADDITIONAL LANES	\$17,875,000	ORLAND PARK	4	2024
		INITIAL CONSTRUCTION - PAVEMENTS				

**FY 2024-2027 Rebuild Illinois
Highway Improvement Program
District 1
Local Highways
COOK COUNTY**

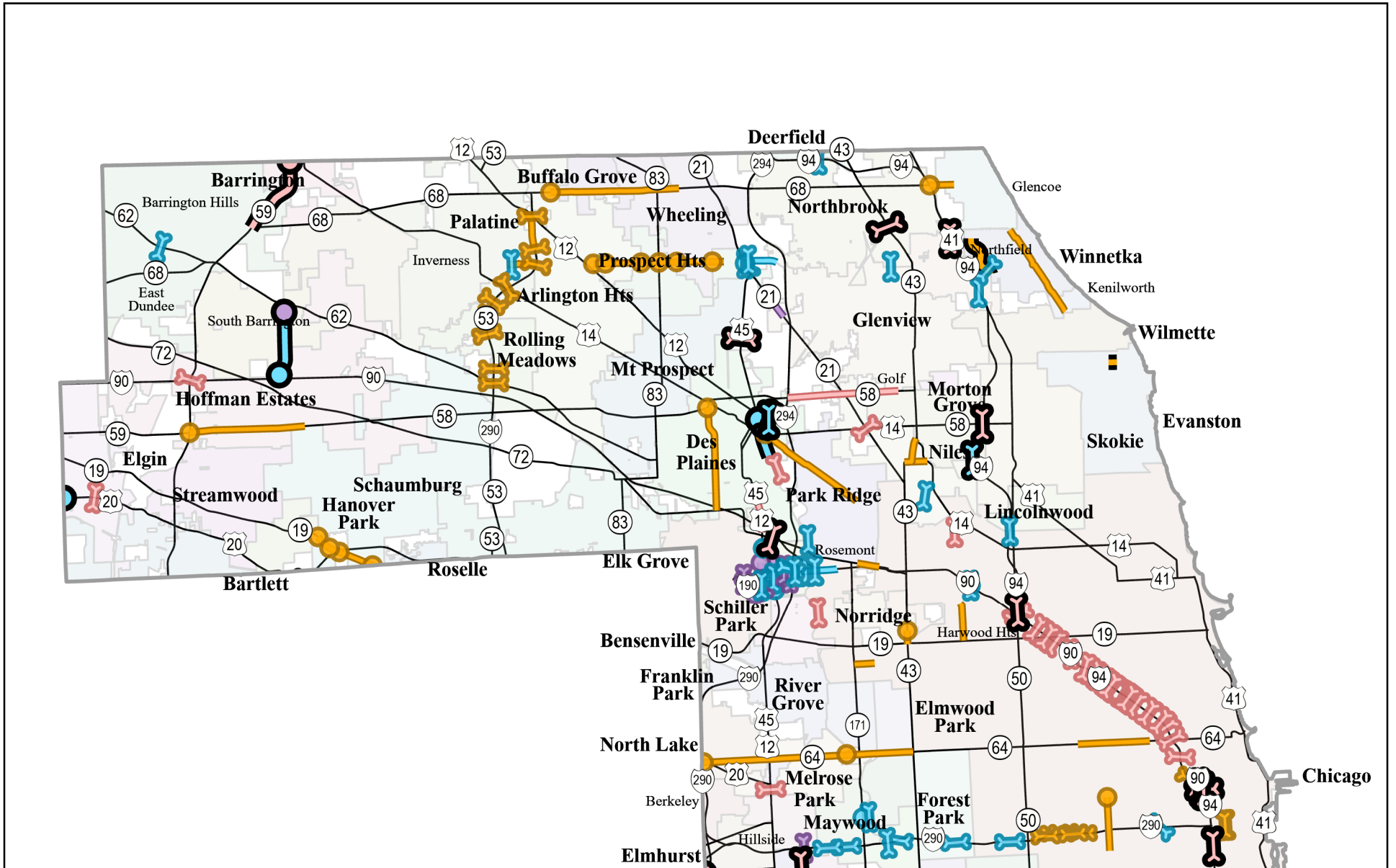
Route / Street	Location	Improvements	Est. Cost	City	MYP Years	
		TAMP Category			Past	Current
WOLF RD	143RD ST TO 167TH ST	CONSTRUCTION ENGINEERING	\$1,000,000	ORLAND PARK	7	2024
		INITIAL CONSTRUCTION - PAVEMENTS				
WOLF RD	AT 183RD ST	TRAF SIGNAL MODERNIZATION	\$200,000	ORLAND PARK	9	2024
		MISCELLANEOUS IMPROVEMENTS				
WOLF RD	AT 183RD ST	CONSTRUCTION ENGINEERING	\$6,000	ORLAND PARK	9	2024
		MISCELLANEOUS IMPROVEMENTS				
WOODFIELD RD	PLUM GROVE RD TO MEACHAM RD Miles = 0.76	STANDARD OVERLAY	\$3,480,000	SCHAUMBURG	2	2025-2029
		REHABILITATION - PAVEMENTS				
WOODFIELD RD	PLUM GROVE RD TO MEACHAM RD	CONSTRUCTION ENGINEERING	\$390,000	SCHAUMBURG	2	2025-2029
		REHABILITATION - PAVEMENTS				



COOK COUNTY - LOOP DISTRICT 1

Proposed FY 2024-2029 Highway Program

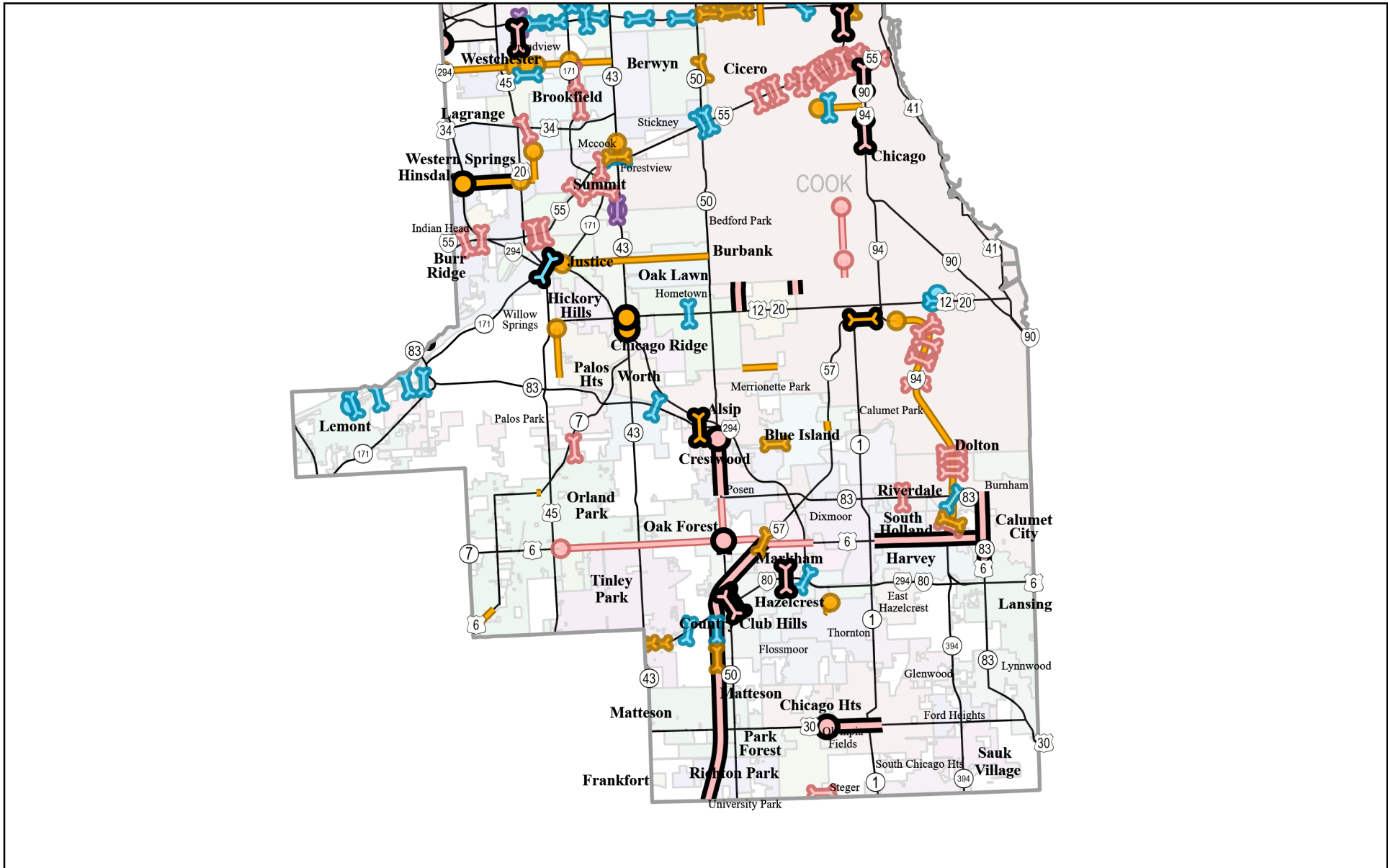
TAMP Category	FY 2024			FY 2025-2029		
	Roadway	Spot	Structure	Roadway	Spot	Structure
Initial Construction						
Preservation						
Reconstruction						
Rehabilitation						



COOK COUNTY - NORTH DISTRICT 1

Proposed FY 2024-2029 Highway Program

TAMP Category	FY 2024			FY 2025-2029		
	Roadway	Spot	Structure	Roadway	Spot	Structure
Initial Construction	Thick black line	Black circle	Black bone shape	Black line	Black circle	Black bone shape
Preservation	Thin black line	Black circle	Black bone shape	Black line	Black circle	Black bone shape
Reconstruction	Thick blue line	Blue circle	Blue bone shape	Blue line	Blue circle	Blue bone shape
Rehabilitation	Thick orange line	Orange circle	Orange bone shape	Orange line	Orange circle	Orange bone shape



COOK COUNTY - SOUTH DISTRICT 1

Proposed FY 2024-2029 Highway Program

TAMP Category	FY 2024			FY 2025-2029		
	Roadway	Spot	Structure	Roadway	Spot	Structure
Initial Construction	Thick black line	Black circle	Black bone shape	Thick purple line	Purple circle	Purple bone shape
Preservation	Thin black line	Black circle with pink center	Black bone shape with pink center	Thin purple line	Purple circle with pink center	Purple bone shape with pink center
Reconstruction	Thick blue line	Blue circle	Blue bone shape	Thin blue line	Blue circle	Blue bone shape
Rehabilitation	Thick yellow line	Yellow circle	Yellow bone shape	Thin yellow line	Yellow circle	Yellow bone shape