



Illinois Department of Transportation

FY 2024-2029
Proposed Highway
Improvement Program

HIGHWAY REGION 3
DISTRICT 5 TABLE OF CONTENTS

[Program Summary](#)

[State Roadway Project Descriptions](#)

[Local Roadway Project Descriptions](#)

MAPS

[District 5](#)

[Bloomington – Normal and Vicinity](#)

[Champaign – Urbana and Vicinity](#)

[Danville and Vicinity](#)

**TRANSPORTATION PROGRAM SUMMARY
ILLINOIS DEPARTMENT OF TRANSPORTATION
REGION 3, DISTRICT 5, PARIS**

Overview

Highway District 5 encompasses 7 counties in eastern Illinois and includes the cities of Bloomington-Normal, Champaign-Urbana, Clinton, Danville and Tuscola, plus many smaller communities which serve as satellites for the larger employment areas or as focal points of this farming area. The state highway system in District 5 consists of 1,296 miles of highways and 681 bridges, supporting 9.4 million vehicle miles of travel daily.

State Program

The program for state and local highways will average \$4.5 billion annually for the FY 2024-2029 period. Approximately \$756 million will be provided during FY 2024-2029 for improvements to state highways in District 5. The following table summarizes anticipated accomplishments on the state highway system in District 5 during this time frame.

FY 2024-2029 Programmed Improvements

<u>Roadway Maintenance</u>	
Interstate NHS (miles)	51
Non-Interstate NHS (miles)	61
Non-NHS Marked (miles)	195
Non-NHS Unmarked (miles)	46
<u>Bridges</u>	
Interstate NHS (Sq. Ft.)	87,816
Non-Interstate NHS (Sq. Ft.)	48,312
Non-NHS Marked (Sq. Ft.)	31,135
Non-NHS Unmarked (Sq. Ft.)	106,555
<u>Safety/System Modernization</u>	
Interstate NHS (miles)	0
Non-Interstate NHS (miles)	0
Non-NHS Marked (miles)	0
Non-NHS Unmarked (miles)	0
Safety Locations (number)	53
<u>System Expansion</u>	
Interstate NHS (miles)	0
Non-Interstate NHS (miles)	0
Non-NHS Marked (miles)	0
Non-NHS Unmarked (miles)	0
New Bridges (Sq. Ft.)	431
<u>Preservation</u>	
Roads & Bridges (\$M)	77.056

Major Highway projects of interest that are tentatively scheduled during the FY 2024-2029 time frame include:

- **Interstate 57 from Coles County line to south of Sadorus Road in Douglas and Champaign Counties.** Resurfacing on 24.3 miles and bridge deck overlays on various structures are programmed during FY 2024-2029 at a cost of \$64.1 million. Of this total, resurfacing on 12.2 miles from Coles County line to 0.3 mile north of US 36 is programmed in FY 2024 at a cost of \$38 million.

- **Interstate 72 over Interstate 57 west of Champaign.** A bridge replacement is programmed in FY 2024 at a cost of \$13.5 million.
- **Interstate 74 from 0.3 mile west of Township Road 90 (725 E Road) south of Carlock to Interstate 55 north of Normal in McLean County.** Resurfacing on 10 miles, including ramps, is programmed during FY 2025-2029 at a cost of \$21 million.
- **Interstate 74 from 0.4 mile east of US 150/Illinois 1 at Tilton to Indiana State line, at Perrysville Road and Bowman Avenue overheads and over Griffin Street and Stony Creek in Danville.** Resurfacing on 7.2 miles, including underdrains and ramp repair, bridge replacements, bridge deck overlays, bridge removal/demolition and bridge widening are programmed during FY 2024-2029 at a cost of \$30 million. Of this total, bridge replacements and bridge deck overlays over Griffin Street and Stony Creek in Danville are programmed in FY 2024 at a cost of \$7.5 million.
- **US 45 (Neil Street) from Springfield Avenue in Champaign to Curtis Road in Savoy.** Resurfacing on 3 miles, ADA improvements, traffic signal modernization and utility adjustments are programmed during in FY 2024 at a cost of \$10.6 million.
- **US 51 from McLean County line to Macon County line.** Resurfacing on 10.9 miles is programmed during FY 2025-2029 at a cost of \$13 million.
- **US 51 Business from Gregory Street/Bowles Street in Normal to Olive Street in Bloomington in McLean County.** Resurfacing and widening on 5.1 miles, ADA improvements and traffic signal modernization are programmed during FY 2025-2029 at a cost of \$25.5 million.
- **US 150 (Prospect Avenue) from Interstate 74 Interchange to Illinois 10 (Springfield Ave) in Champaign.** Resurfacing and widening on 1.6 miles, intersection improvement, traffic signal modernization and utility adjustments are programmed during FY 2024-2029 at a cost of \$15.6 million. Of this total, utility adjustments are programmed in FY 2024 at a cost of \$100,000.
- **US 150/Illinois 1 from Moss Road to 0.5 mile south of Gibson Drive south of Paris.** Resurfacing on 6.5 miles (including cold milling), guardrail, ADA improvements and land acquisition are programmed during FY 2025-2029 at a cost of \$17.5 million.
- **Illinois 9/US 150/US 51 Business/Illinois 9 B/US 150 F from Martin Luther King Drive to Carnahan Drive east of Bloomington.** Reconstruction of 1.3 miles, resurfacing on 6.2 miles, ADA improvements, curb and gutter, traffic signal replacement, utility adjustments and bridge deck repairs are programmed during FY 2024-2029 at a cost of \$58.6 million. Of this total, resurfacing on 0.9 mile, ADA improvements, traffic signal replacement, bridge deck repairs and utility adjustments are programmed in FY 2024 at a cost of \$8.6 million.
- **Illinois 133 from 0.5 mile east of Interstate 57 to Illinois 16 in Paris in Douglas and Edgar Counties.** Resurfacing on 26.4 miles and culvert replacements are programmed during FY 2024-2029 at a cost of \$20.7 million. Of this total, resurfacing on 14.4 miles from Coles County line to Illinois 16 in Paris and a culvert replacement are programmed in FY 2024 at a cost of \$12.2 million.

**FY 2024-2029 Rebuild Illinois
Highway Improvement Program
District 5
State Highways**

Route / Street	Location	Improvements	Est. Cost	County	MYP Years	
		TAMP Category			Past	Current
I 39 US 51	AT CH 8 1 MI S OF WOODFORD CO LINE; AT TR 157A 2.5 MI N OF I-55; AT US 51 BUS 0.2 MI W OF OLD US 51 (ALL OVERHEAD)	BRIDGE DECK OVERLAY	\$4,500,000	MCLEAN	1	2025-2029
		PRESERVATION - BRIDGES				
I 39 US 51	AT I-55 (OVERHEAD) 0.4 MI W OF US 51 BUS; I-39 RAMP (SB) TO I-55 (SB) 0.1 MI N OF I-55; AT NORTHTOWN RD (TR 201B) (OVERHEAD) 0.5 MI N OF I-55	BRIDGE DECK OVERLAY	\$4,000,000	MCLEAN	2	2025-2029
		PRESERVATION - BRIDGES				
I 55	AT US 136 E OF MCLEAN	BRIDGE NEW DECK	\$4,000,000	MCLEAN	2	2025-2029
		REHABILITATION - BRIDGES				
				Structure Information		
				<u>Str Number</u> <u>AADT</u> <u>Truck Pct</u> <u>NHS</u>		
				0570154 11,150 33 Y		
				0570155 11,150 33 Y		
I 55	AT TIMBER CREEK 1 MI N OF FUNKS GROVE	BRIDGE DECK OVERLAY BRIDGE REPAIR	\$2,500,000	MCLEAN	2	2025-2029
		PRESERVATION - BRIDGES				
I 55	1.8 MI S OF SHIRLEY TO I-55/74 INTCHG SW OF BLOOMINGTON Miles = 3.83	STANDARD OVERLAY	\$5,750,000	MCLEAN	5	2025-2029
		REHABILITATION - PAVEMENTS				
Roadway Information						
<u>Miles</u>	<u>AADT</u>	<u>Truck Pct</u>	<u>NHS</u>			
3.83	22,223	33.8	Y			

**FY 2024-2029 Rebuild Illinois
Highway Improvement Program
District 5
State Highways**

Route / Street	Location	Improvements TAMP Category	Est. Cost	County	MYP Years	
					Past	Current
I 55	AT TOWANDA AVE (OVERHEAD) 1.7 MI E OF US 51	BRIDGE REPLACEMENT	\$6,500,000	MCLEAN	3	2025-2029
		RECONSTRUCTION - BRIDGES			Structure Information	
					<u>Str Number</u>	<u>AADT</u>
					0570118	2,750
					<u>Truck Pct</u>	<u>NHS</u>
					3	N
I 55	AT CH 29 (OVERHEAD) 0.5 MI N OF TOWANDA & AT MONEY CREEK 1.5 MI NE OF TOWANDA	BRIDGE DECK OVERLAY	\$4,300,000	MCLEAN	3	2025-2029
		PRESERVATION - BRIDGES				
I 55	AT MACKINAW RIVER 2 MI SW OF LEXINGTON & AT TURKEY CREEK 1.5 MI SW OF LEXINGTON	BRIDGE DECK OVERLAY	\$5,400,000	MCLEAN	2	2025-2029
		PRESERVATION - BRIDGES				
I 55	AT CH 8 (OVERHEAD) 1 MI W OF LEXINGTON	BRIDGE DECK OVERLAY	\$2,200,000	MCLEAN	3	2025-2029
		PRESERVATION - BRIDGES				
I 57	COLES CO LINE TO 0.3 MI N OF US 36 Miles = 12.20	DESIGNED OVERLAY	\$38,000,000	DOUGLAS	5	2024
		REHABILITATION - PAVEMENTS				
Roadway Information						
<u>Miles</u>	<u>AADT</u>	<u>Truck Pct</u>	<u>NHS</u>			
10.54	22,075	37.7	Y			

**FY 2024-2029 Rebuild Illinois
Highway Improvement Program
District 5
State Highways**

Route / Street	Location	Improvements	Est. Cost	County	MYP Years	
		TAMP Category			Past	Current
I 57	COLES CO LINE TO 0.3 MI N OF US 36 (VARIOUS STRUCTURES)	BRIDGE DECK OVERLAY	\$5,000,000	DOUGLAS	2	2025-2029
		PRESERVATION - BRIDGES				
I 57	0.3 MI N OF US 36 TO S OF SADORUS RD Miles = 12.09	DESIGNED OVERLAY	\$21,080,000	DOUGLAS CHAMPAIGN	4	2025-2029
		REHABILITATION - PAVEMENTS				
Roadway Information						
	<u>Miles</u>	<u>AADT</u>	<u>Truck Pct</u>	<u>NHS</u>		
	6.44	25,507	33.6	Y		
	5.65	24,900	34.2	Y		
I 57	AT KIRBY AVE (OVERHEAD) W OF CHAMPAIGN	BRIDGE REPLACEMENT	\$6,800,000	CHAMPAIGN	9	2025-2029
		RECONSTRUCTION - BRIDGES				
				Structure Information		
				<u>Str Number</u>	<u>AADT</u>	<u>Truck Pct</u> <u>NHS</u>
				0100103	8,250	2 N
I 57	AT KIRBY AVE (OVERHEAD) W OF CHAMPAIGN	LAND ACQUISITION	\$50,000	CHAMPAIGN	5	2024
		RECONSTRUCTION - BRIDGES				

**FY 2024-2029 Rebuild Illinois
Highway Improvement Program
District 5
State Highways**

Route / Street	Location	Improvements	Est. Cost	County	MYP Years	
		TAMP Category			Past	Current
I 57	AT KIRBY AVE (OVERHEAD) W OF CHAMPAIGN	UTILITY ADJUSTMENT	\$500,000	CHAMPAIGN	5	2024
		RECONSTRUCTION - BRIDGES				
I 57	AT CR 2500N (OVERHEAD) W OF THOMASBORO	BRIDGE REPLACEMENT	\$4,000,000	CHAMPAIGN	6	2025-2029
		RECONSTRUCTION - BRIDGES				
					Structure Information	
					<u>Str Number</u>	<u>AADT</u>
					<u>Truck Pct</u>	<u>NHS</u>
					0100156	1,150
					6	N
I 57	AT STREAM 0.3 MI S OF LUDLOW; AT STREAM 3.5 MI N OF US 136 AT RANTOUL	CULVERT REPLACEMENT	\$5,000,000	CHAMPAIGN	1	2025-2029
		MISCELLANEOUS IMPROVEMENTS				
I 72	OVER NS RR N OF MONTICELLO	BRIDGE SUPERSTRUCTURE REPLACE	\$8,000,000	PIATT	14	2025-2029
		REHABILITATION - BRIDGES				
					Structure Information	
					<u>Str Number</u>	<u>AADT</u>
					<u>Truck Pct</u>	<u>NHS</u>
					0740069	5,850
					0740070	5,850
					26	Y
					26	Y
I 72	OVER NS RR N OF MONTICELLO	LAND ACQUISITION	\$50,000	PIATT	1	2024
		REHABILITATION - BRIDGES				

**FY 2024-2029 Rebuild Illinois
Highway Improvement Program
District 5
State Highways**

Route / Street	Location	Improvements	Est. Cost	County	MYP Years	
		TAMP Category			Past	Current
I 72	OVER I-57 W OF CHAMPAIGN	BRIDGE REPLACEMENT	\$13,500,000	CHAMPAIGN	5	2024
		RECONSTRUCTION - BRIDGES			Structure Information	
					Str Number	AADT
					Truck Pct	NHS
					0100034	7,750
					0100035	7,750
					19	Y
					19	Y
I 72	AT STALEY RD W OF CHAMPAIGN	BRIDGE REPLACEMENT	\$6,500,000	CHAMPAIGN	14	2025-2029
		RECONSTRUCTION - BRIDGES			Structure Information	
					Str Number	AADT
					Truck Pct	NHS
					0100168	7,150
					10	N
I 72	AT WHITE HEATH RD (OVERHEAD) 4.3 MI W OF CHAMPAIGN CO LINE	BRIDGE REPLACEMENT	\$4,000,000	PIATT	13	2025-2029
		RECONSTRUCTION - BRIDGES			Structure Information	
					Str Number	AADT
					Truck Pct	NHS
					0740026	925
					3	N
I 74	0.3 MI W OF TR 90 (725 E RD) S OF CARLOCK TO I-55 N OF NORMAL (INCLUDING RAMPS) Miles = 9.96	DESIGNED OVERLAY	\$21,000,000	MCLEAN	6	2025-2029
		REHABILITATION - PAVEMENTS			Roadway Information	
					Miles	AADT
					Truck Pct	NHS
					7.35	26,853
					19.2	Y
I 74	AT US 150 (OVERHEAD) NW OF NORMAL	BRIDGE DECK OVERLAY	\$3,000,000	MCLEAN	1	2025-2029
		PRESERVATION - BRIDGES				

**FY 2024-2029 Rebuild Illinois
Highway Improvement Program
District 5
State Highways**

Route / Street	Location	Improvements	Est. Cost	County	MYP Years	
		TAMP Category			Past	Current
I 74	0.4 MI E OF US 51 BUS S OF BLOOMINGTON TO CH 36 (700 N RD) AT DOWNS Miles = 8.64	STANDARD OVERLAY	\$13,000,000	MCLEAN	5	2025-2029
		REHABILITATION - PAVEMENTS				
Roadway Information						
<u>Miles</u>	<u>AADT</u>	<u>Truck Pct</u>	<u>NHS</u>			
6.85	18,398	40.7	Y			
I 74	AT CH 29, CH 30 & CH 36 (ALL OVERHEAD) E OF US 51	BRIDGE NEW DECK	\$7,300,000	MCLEAN	5	2025-2029
		REHABILITATION - BRIDGES				
			Structure Information			
			<u>Str Number</u>	<u>AADT</u>	<u>Truck Pct</u>	<u>NHS</u>
			0570127	2,650	9	N
			0570122	1,450	7	N
			0570124	775	10	N
I 74	MCLEAN CO LINE TO PIATT CO LINE Miles = 5.18	DESIGNED OVERLAY	\$10,500,000	DEWITT	2	2025-2029
		REHABILITATION - PAVEMENTS				
Roadway Information						
<u>Miles</u>	<u>AADT</u>	<u>Truck Pct</u>	<u>NHS</u>			
5.18	22,132	35.3	Y			
I 74	AT ILL 54 (OVERHEAD) AT FARMER CITY <i>ILLINOIS SPECIAL BRIDGE PROGRAM PROJECT.</i>	BRIDGE SUPERSTRUCTURE REPLACE	\$8,400,000	DEWITT	5	2025-2029
		REHABILITATION - BRIDGES				
			Structure Information			
			<u>Str Number</u>	<u>AADT</u>	<u>Truck Pct</u>	<u>NHS</u>
			0200034	3,550	12	N
I 74	AT TR 30C (OVERHEAD) W OF MAHOMET	BRIDGE DECK OVERLAY BRIDGE REPAIR	\$1,000,000	CHAMPAIGN	4	2025-2029
		PRESERVATION - BRIDGES				

**FY 2024-2029 Rebuild Illinois
Highway Improvement Program
District 5
State Highways**

Route / Street	Location	Improvements	Est. Cost	County	MYP Years	
		TAMP Category			Past	Current
I 74	PROSPECT AVE TO UNIVERSITY AVE IN URBANA <i>DATA DRIVEN DECISIONS PROJECT</i>	P.E. (PHASE I) P.E. (PHASE II) RECONSTRUCTION - PAVEMENTS	\$10,000,000	CHAMPAIGN	1	2025-2029
I 74	AT SALINE BRANCH 0.2 MI W OF US 45 & AT US 45 N OF URBANA <i>ILLINOIS SPECIAL BRIDGE PROGRAM PROJECT.</i>	BRIDGE DECK OVERLAY BRIDGE REPAIR PRESERVATION - BRIDGES	\$4,000,000	CHAMPAIGN	4	2025-2029
I 74	AT COTTONWOOD RD (OVERHEAD) 1 MI E OF HIGH CROSS RD	BRIDGE REPLACEMENT RECONSTRUCTION - BRIDGES	\$3,500,000	CHAMPAIGN	1	2025-2029
				Structure Information		
				<u>Str Number</u>	<u>AADT</u>	<u>Truck Pct</u> <u>NHS</u>
				0100177	525	6 N
I 74	AT CR 2000E (OVERHEAD) 2 MI W OF ST JOSEPH	BRIDGE REMOVAL/DEMOLITION MISCELLANEOUS IMPROVEMENTS	\$1,750,000	CHAMPAIGN	6	2025-2029
I 74	STONY CREEK 2.4 MI E OF ILL 49	BRIDGE REPLACEMENT RECONSTRUCTION - BRIDGES	\$6,100,000	VERMILION	5	2025-2029
				Structure Information		
				<u>Str Number</u>	<u>AADT</u>	<u>Truck Pct</u> <u>NHS</u>
				0920001	13,200	31 Y
				0920002	13,200	31 Y

**FY 2024-2029 Rebuild Illinois
Highway Improvement Program
District 5
State Highways**

Route / Street	Location	Improvements	Est. Cost	County	MYP Years	
		TAMP Category			Past	Current
I 74	AT TR 102 (OVERHEAD) 2.1 MI NE OF MUNCIE	BRIDGE REPLACEMENT	\$3,500,000	VERMILION	4	2025-2029
		RECONSTRUCTION - BRIDGES			Structure Information	
					<u>Str Number</u>	<u>AADT</u>
					0920148	75
					<u>Truck Pct</u>	<u>NHS</u>
					2	N
I 74	AT US 150 (OVERHEAD) W OF DANVILLE	BRIDGE REPLACEMENT	\$6,500,000	VERMILION	7	2025-2029
		RECONSTRUCTION - BRIDGES			Structure Information	
					<u>Str Number</u>	<u>AADT</u>
					0920051	4,400
					<u>Truck Pct</u>	<u>NHS</u>
					6	Y
I 74	AT BATESTOWN RD (OVERHEAD) 0.5 MI W OF MIDDLE FORK VERMILION RIVER W OF DANVILLE	BRIDGE REPLACEMENT	\$6,500,000	VERMILION	2	2025-2029
		RECONSTRUCTION - BRIDGES			Structure Information	
					<u>Str Number</u>	<u>AADT</u>
					0920099	1,050
					<u>Truck Pct</u>	<u>NHS</u>
					5	N
I 74	0.4 MI E OF US 150 / ILL 1 AT TILTON TO INDIANA STATE LINE Miles = 7.24	DESIGNED OVERLAY UNDERDRAINS RAMP REPAIR	\$20,000,000	VERMILION	8	2025-2029
		REHABILITATION - PAVEMENTS			Roadway Information	
					<u>Miles</u>	<u>AADT</u>
					5.33	22,410
					<u>Truck Pct</u>	<u>NHS</u>
					35.8	Y
					0.18	3,500
					0.27	4,804
					22.1	Y
I 74	AT PERRYVILLE RD & BOWMAN AVE (OVERHEAD) IN DANVILLE	BRIDGE REMOVAL/DEMOLITION BRIDGE WIDENING	\$2,500,000	VERMILION	12	2025-2029
		MISCELLANEOUS IMPROVEMENTS				

**FY 2024-2029 Rebuild Illinois
Highway Improvement Program
District 5
State Highways**

Route / Street	Location	Improvements	Est. Cost	County	MYP Years	
		TAMP Category			Past	Current
I 74	OVER GRIFFIN ST & STONY CREEK IN DANVILLE	BRIDGE REPLACEMENT BRIDGE DECK OVERLAY	\$7,500,000	VERMILION	8	2024
		RECONSTRUCTION - BRIDGES				
					Structure Information	
					<u>Str Number</u>	<u>AADT</u>
					<u>Truck Pct</u>	<u>NHS</u>
					0920016	10,550
					0920017	10,550
					37	Y
					37	Y
US 24	AT INTERMITTENT STREAM 0.9 MI W OF I-55 W OF CHENOA	BRIDGE REPLACEMENT	\$2,800,000	MCLEAN	14	2025-2029
	<i>ILLINOIS SPECIAL BRIDGE PROGRAM PROJECT.</i>					
		RECONSTRUCTION - BRIDGES				
					Structure Information	
					<u>Str Number</u>	<u>AADT</u>
					<u>Truck Pct</u>	<u>NHS</u>
					0570070	3,200
					24	Y
US 24	0.4 MI E OF GRANT ST IN CHENOA TO LIVINGSTON CO LINE Miles = 6.79	STANDARD OVERLAY	\$4,900,000	MCLEAN	5	2024
		REHABILITATION - PAVEMENTS				
					Roadway Information	
					<u>Miles</u>	<u>AADT</u>
					<u>Truck Pct</u>	<u>NHS</u>
					6.79	4,718
					18.6	Y
US 24	AT INTERMITTENT STREAM 0.5 MI E OF CHENOA ECL	BRIDGE REPLACEMENT	\$2,600,000	MCLEAN	8	2024
	<i>ILLINOIS SPECIAL BRIDGE PROGRAM PROJECT.</i>					
		RECONSTRUCTION - BRIDGES				
					Structure Information	
					<u>Str Number</u>	<u>AADT</u>
					<u>Truck Pct</u>	<u>NHS</u>
					0570071	4,600
					17	Y
US 24	AT ROOKS CREEK 3 MI E OF CHENOA CEMETERY RD	BRIDGE JOINT REPLACE/REPAIR BRIDGE DECK REPAIRS	\$400,000	MCLEAN	2	2024
		PRESERVATION - BRIDGES				

**FY 2024-2029 Rebuild Illinois
Highway Improvement Program
District 5
State Highways**

Route / Street	Location	Improvements	Est. Cost	County	MYP Years	
		TAMP Category			Past	Current
US 36	AT HAYES BRANCH DITCH 0.6 MI E OF I-57 E OF TUSCOLA; AT EMBARRAS RIVER W OF CAMARGO	BRIDGE DECK OVERLAY	\$1,500,000	DOUGLAS	4	2025-2029
		PRESERVATION - BRIDGES				
US 45 NEIL ST	SPRINGFIELD AVE IN CHAMPAIGN TO CURTIS RD IN SAVOY Miles = 3.04	STANDARD OVERLAY ADA IMPROVEMENTS TRAF SIGNAL MODERNIZATION	\$10,500,000	CHAMPAIGN	8	2024
		REHABILITATION - PAVEMENTS				
Roadway Information						
<u>Miles</u>	<u>AADT</u>	<u>Truck Pct</u>	<u>NHS</u>			
3.04	17,555	2.9	Y			
US 45 NEIL ST	SPRINGFIELD AVE IN CHAMPAIGN TO CURTIS RD IN SAVOY	UTILITY ADJUSTMENT	\$80,000	CHAMPAIGN	1	2024
		REHABILITATION - PAVEMENTS				
US 45	0.1 MI N OF I-57 AT PESOTUM TO US 36 AT TUSCOLA Miles = 8.27	DESIGNED OVERLAY	\$7,300,000	CHAMPAIGN DOUGLAS	5	2025-2029
		REHABILITATION - PAVEMENTS				
Roadway Information						
<u>Miles</u>	<u>AADT</u>	<u>Truck Pct</u>	<u>NHS</u>			
0.08	3,300	8.2	Y			
2.05	3,300	8.2	N			
6.14	3,173	10.4	N			
0.12	3,650	8.2	Y			

**FY 2024-2029 Rebuild Illinois
Highway Improvement Program
District 5
State Highways**

Route / Street	Location	Improvements	Est. Cost	County	MYP Years	
		TAMP Category			Past	Current
US 45	0.1 MI N OF I-57 AT PESOTUM TO US 36 AT TUSCOLA	CULVERT REPLACEMENT	\$6,450,000	CHAMPAIGN DOUGLAS	5	2025-2029
		MISCELLANEOUS IMPROVEMENTS				
US 45	0.1 MI N OF I-57 AT PESOTUM TO US 36 AT TUSCOLA	BRIDGE DECK OVERLAY BRIDGE REPAIR	\$1,250,000	CHAMPAIGN DOUGLAS	1	2025-2029
		PRESERVATION - BRIDGES				
US 45	0.1 MI N OF I-57 AT PESOTUM TO US 36 AT TUSCOLA	UTILITY ADJUSTMENT	\$500,000	CHAMPAIGN DOUGLAS	5	2024
		REHABILITATION - PAVEMENTS				
US 51	OVER PEDESTRIAN WALKWAY 1.9 MI S OF I-55 IN NORMAL	BRIDGE DECK OVERLAY	\$1,500,000	MCLEAN	2	2025-2029
		PRESERVATION - BRIDGES				
US 51	AT KICKAPOO CREEK 1 MI N OF US 136 & OVER US 136 AT HEYWORTH	BRIDGE DECK OVERLAY	\$4,500,000	MCLEAN	4	2025-2029
		PRESERVATION - BRIDGES				

**FY 2024-2029 Rebuild Illinois
Highway Improvement Program
District 5
State Highways**

Route / Street	Location	Improvements	Est. Cost	County	MYP Years	
		TAMP Category			Past	Current
US 51	MCLEAN CO LINE TO MACON CO LINE Miles = 10.91	DESIGNED OVERLAY	\$13,000,000	DEWITT	4	2025-2029

Roadway Information

Miles	AADT	Truck Pct	NHS
0.26	9,050	16.9	Y
1.43	9,512	13.4	Y
0.03	9,650	12.4	Y
2.59	9,378	11.8	Y
1.92	7,770	14.7	Y
0.93	7,181	16.6	Y
1.17	6,444	17.2	Y
0.88	7,755	15.7	Y
0.38	9,250	14.3	Y
0.67	9,250	14.3	Y
0.15	9,700	16.5	Y
0.50	9,700	16.5	Y

REHABILITATION - PAVEMENTS

US 51 BUS	GREGORY ST / BOWLES ST IN NORMAL TO OLIVE ST IN BLOOMINGTON Miles = 5.12	DESIGNED OVERLAY WIDENING EXISTING PAVEMENT ADA IMPROVEMENTS TRAF SIGNAL MODERNIZATION	\$25,500,000	MCLEAN	5	2025-2029
-----------	--	---	--------------	--------	---	-----------

Roadway Information

Miles	AADT	Truck Pct	NHS
0.36	23,400	5.1	Y
2.41	10,911	4.7	Y
2.35	11,391	4.4	Y

REHABILITATION - PAVEMENTS

**FY 2024-2029 Rebuild Illinois
Highway Improvement Program
District 5
State Highways**

Route / Street	Location	Improvements TAMP Category	Est. Cost	County	MYP Years	
					Past	Current
US 51 BUS CENTER ST WOODLAWN AVE GRANT AVE	US 51 BYP (N) TO US 51 BYP (S) IN CLINTON Miles = 3.47	STANDARD OVERLAY ADA IMPROVEMENTS TRAF SIGNAL MODERNIZATION REHABILITATION - PAVEMENTS	\$4,500,000	DEWITT	8	2025-2029
Roadway Information						
<u>Miles</u>	<u>AADT</u>	<u>Truck Pct</u>	<u>NHS</u>			
0.68	2,850	3.5	Y			
2.27	4,007	4.5	Y			
0.52	3,850	6.0	Y			
US 51 BUS	AT COON CREEK 0.2 MI S OF CLINTON & AT STREAM AT SCL OF CLINTON	BRIDGE DECK OVERLAY CULVERT REPLACEMENT PRESERVATION - BRIDGES	\$900,000	DEWITT	2	2025-2029
US 136	US 51 IN HEYWORTH TO US 150 Miles = 15.13	SMART OVERLAY STANDARD OVERLAY ADA IMPROVEMENTS PRESERVATION - PAVEMENTS	\$8,900,000	MCLEAN	5	2024
Roadway Information						
<u>Miles</u>	<u>AADT</u>	<u>Truck Pct</u>	<u>NHS</u>			
13.86	1,810	26.9	Y			
0.17	1,400	24.3	Y			
1.10	1,400	24.3	N			
US 136	US 51 IN HEYWORTH TO US 150	UTILITY ADJUSTMENT PRESERVATION - PAVEMENTS	\$30,000	MCLEAN	1	2024

**FY 2024-2029 Rebuild Illinois
Highway Improvement Program
District 5
State Highways**

Route / Street	Location	Improvements TAMP Category	Est. Cost	County	MYP Years	
					Past	Current
US 136	ILL 54 TO CHAMPAIGN CO LINE Miles = 5.46	STANDARD OVERLAY	\$2,500,000	MCLEAN	4	2025-2029
Roadway Information		REHABILITATION - PAVEMENTS				
<u>Miles</u>	<u>AADT</u>	<u>Truck Pct</u>	<u>NHS</u>			
5.46	1,387	15.8	N			
US 136	SHELLHOUSE DR TO 0.1 MI E OF SUNVIEW DR IN RANTOUL Miles = 1.76	DESIGNED OVERLAY MEDIAN REPAIR	\$4,000,000	CHAMPAIGN	2	2025-2029
Roadway Information		REHABILITATION - PAVEMENTS				
<u>Miles</u>	<u>AADT</u>	<u>Truck Pct</u>	<u>NHS</u>			
0.94	5,914	14.1	N			
0.82	12,041	7.5	Y			
US 136	AT DITCH 0.6 & 2.2 MI E OF GIFFORD ECL	CULVERT REPLACEMENT	\$750,000	CHAMPAIGN	7	2024
		MISCELLANEOUS IMPROVEMENTS				
US 136	CHAMPAIGN CO LINE TO ILL 1 Miles = 14.46	STANDARD OVERLAY ADA IMPROVEMENTS	\$9,700,000	VERMILION	2	2025-2029
Roadway Information		REHABILITATION - PAVEMENTS				
<u>Miles</u>	<u>AADT</u>	<u>Truck Pct</u>	<u>NHS</u>			
12.45	1,698	15.8	N			
2.01	1,700	11.8	N			
US 150 US 150 F	EMPIRE ST TO OAKLAND AVE & CLINTON ST TO HANNAH ST IN BLOOMINGTON	P.E. (PHASE I) P.E. (PHASE II)	\$1,000,000	MCLEAN	6	2025-2029
		REHABILITATION - PAVEMENTS				

**FY 2024-2029 Rebuild Illinois
Highway Improvement Program
District 5
State Highways**

Route / Street	Location	Improvements	Est. Cost	County	MYP Years	
		TAMP Category			Past	Current
US 150 MORRISEY AVE	OAKLAND AVE TO VETERANS PKWY IN BLOOMINGTON Miles = 1.08	DESIGNED OVERLAY ADA IMPROVEMENTS	\$8,300,000	MCLEAN	5	2024
		REHABILITATION - PAVEMENTS				
Roadway Information						
<u>Miles</u>	<u>AADT</u>	<u>Truck Pct</u>	<u>NHS</u>			
1.08	6,818	5.9	N			
US 150 MORRISEY AVE	OAKLAND AVE TO VETERANS PKWY IN BLOOMINGTON	UTILITY ADJUSTMENT	\$110,000	MCLEAN	1	2024
		REHABILITATION - PAVEMENTS				
US 150	0.1 MI SE OF DOWNS TO HEMLOCK ST IN LEROY Miles = 5.56	STANDARD OVERLAY	\$3,200,000	MCLEAN	2	2025-2029
		REHABILITATION - PAVEMENTS				
Roadway Information						
<u>Miles</u>	<u>AADT</u>	<u>Truck Pct</u>	<u>NHS</u>			
5.56	4,200	4.8	N			
US 150	HEMLOCK ST IN LEROY TO DEWITT CO LINE Miles = 7.31	DESIGNED OVERLAY NEW SHOULDERS ADA IMPROVEMENTS	\$5,600,000	MCLEAN	9	2025-2029
		REHABILITATION - PAVEMENTS				
Roadway Information						
<u>Miles</u>	<u>AADT</u>	<u>Truck Pct</u>	<u>NHS</u>			
7.31	1,469	7.8	N			
US 150	HEMLOCK ST IN LEROY TO DEWITT CO LINE	P.E. (PHASE I) P.E. (PHASE II)	\$400,000	MCLEAN	1	2025-2029
		REHABILITATION - PAVEMENTS				

**FY 2024-2029 Rebuild Illinois
Highway Improvement Program
District 5
State Highways**

Route / Street	Location	Improvements	Est. Cost	County	MYP Years	
					Past	Current
US 150	WASHINGTON ST IN MANSFIELD TO S DIVISION ST IN MAHOMET Miles = 5.42	DESIGNED OVERLAY ADA IMPROVEMENTS	\$5,800,000	CHAMPAIGN PIATT	8	2025-2029
		REHABILITATION - PAVEMENTS				
Roadway Information						
<u>Miles</u>	<u>AADT</u>	<u>Truck Pct</u>	<u>NHS</u>			
3.06	3,355	6.3	N			
2.36	1,957	8.4	N			
US 150	AT STREAM 1.2 MI W OF TURKEY FARM RD IN MAHOMET & OVER N&W RR IN MANSFIELD	BRIDGE DECK OVERLAY BRIDGE REPAIR	\$250,000	CHAMPAIGN PIATT	8	2025-2029
		PRESERVATION - BRIDGES				
US 150 PROSPECT AVE	I-74 INTCHG TO ILL 10 (SPRINGFIELD AVE) IN CHAMPAIGN Miles = 1.58	STANDARD OVERLAY WIDENING EXISTING PAVEMENT INTERSECTION IMPROVEMENT TRAF SIGNAL MODERNIZATION	\$15,500,000	CHAMPAIGN	5	2025-2029
		REHABILITATION - PAVEMENTS				
Roadway Information						
<u>Miles</u>	<u>AADT</u>	<u>Truck Pct</u>	<u>NHS</u>			
1.58	20,134	4.6	Y			
US 150 PROSPECT AVE	I-74 INTCHG TO ILL 10 (SPRINGFIELD AVE) IN CHAMPAIGN	UTILITY ADJUSTMENT	\$100,000	CHAMPAIGN	5	2024
		REHABILITATION - PAVEMENTS				

**FY 2024-2029 Rebuild Illinois
Highway Improvement Program
District 5
State Highways**

Route / Street	Location	Improvements	Est. Cost	County	MYP Years	
		TAMP Category			Past	Current
US 150 US 45	PROSPECT AVE TO WRIGHT ST IN CHAMPAIGN Miles = 1.52	DESIGNED OVERLAY ADA IMPROVEMENTS	\$3,000,000	CHAMPAIGN	8	2025-2029
		REHABILITATION - PAVEMENTS				
Roadway Information						
<u>Miles</u>	<u>AADT</u>	<u>Truck Pct</u>	<u>NHS</u>			
0.76	11,292	4.4	Y			
0.76	9,379	3.1	Y			
<hr/>						
US 150 UNIVERSITY AVE	E OF N MAPLE ST TO ILL 130 (S) Miles = 0.99	STANDARD OVERLAY CULVERT EXTENSION	\$2,000,000	CHAMPAIGN	4	2025-2029
		REHABILITATION - PAVEMENTS				
Roadway Information						
<u>Miles</u>	<u>AADT</u>	<u>Truck Pct</u>	<u>NHS</u>			
0.99	10,480	6.4	Y			
				Structure Information		
				<u>Str Number</u>	<u>AADT</u>	<u>Truck Pct</u> <u>NHS</u>
				0100210	11,200	7 Y
<hr/>						
US 150 ILL 130	UNIVERSITY AVE TO ILL 130 (S) IN URBANA Miles = 1.15	DESIGNED OVERLAY ADA IMPROVEMENTS	\$1,400,000	CHAMPAIGN	2	2025-2029
		REHABILITATION - PAVEMENTS				
Roadway Information						
<u>Miles</u>	<u>AADT</u>	<u>Truck Pct</u>	<u>NHS</u>			
1.15	11,503	5.0	N			
<hr/>						
US 150 ILL 1	NCL OF RIDGE FARM TO US 36 Miles = 7.79	STANDARD OVERLAY ADA IMPROVEMENTS	\$4,700,000	VERMILION EDGAR	8	2025-2029
		REHABILITATION - PAVEMENTS				
Roadway Information						
<u>Miles</u>	<u>AADT</u>	<u>Truck Pct</u>	<u>NHS</u>			
6.25	2,304	14.0	Y			
1.54	2,498	15.0	Y			
<hr/>						
US 150 ILL 1	NCL OF RIDGE FARM TO US 36	P.E. (PHASE I) P.E. (PHASE II)	\$400,000	VERMILION EDGAR	1	2025-2029
		REHABILITATION - PAVEMENTS				

**FY 2024-2029 Rebuild Illinois
Highway Improvement Program
District 5
State Highways**

Route / Street	Location	Improvements TAMP Category	Est. Cost	County	MYP Years	
					Past	Current
US 150 ILL 1	MOSS RD TO 0.5 MI S OF GIBSON DR S OF PARIS Miles = 6.54	DESIGNED OVERLAY COLD MILLING GUARDRAIL ADA IMPROVEMENTS REHABILITATION - PAVEMENTS	\$17,000,000	EDGAR	14	2025-2029
Roadway Information						
<u>Miles</u>	<u>AADT</u>	<u>Truck Pct</u>	<u>NHS</u>			
4.72	5,074	10.8	Y			
1.82	4,166	6.9	Y			
US 150 ILL 1	MOSS RD TO 0.5 MI S OF GIBSON DR S OF PARIS	LAND ACQUISITION REHABILITATION - PAVEMENTS	\$500,000	EDGAR	4	2025-2029
US 150	LOWER TERRE HAUTE RD IN PARIS TO 1800TH ST E OF PARIS (INCLUDING INT AT SULPHUR SPRINGS RD / COURT ST) Miles = 3.01	DESIGNED OVERLAY REHABILITATION - PAVEMENTS	\$5,400,000	EDGAR	2	2025-2029
Roadway Information						
<u>Miles</u>	<u>AADT</u>	<u>Truck Pct</u>	<u>NHS</u>			
2.93	3,656	7.6	N			
US 150	LOWER TERRE HAUTE RD IN PARIS TO 1800TH ST E OF PARIS (INCLUDING INT AT SULPHUR SPRINGS RD / COURT ST)	LAND ACQUISITION REHABILITATION - PAVEMENTS	\$100,000	EDGAR	2	2024
US 150	LOWER TERRE HAUTE RD IN PARIS TO 1800TH ST E OF PARIS (INCLUDING INT AT SULPHUR SPRINGS RD / COURT ST)	UTILITY ADJUSTMENT REHABILITATION - PAVEMENTS	\$100,000	EDGAR	2	2024

**FY 2024-2029 Rebuild Illinois
Highway Improvement Program
District 5
State Highways**

Route / Street	Location	Improvements TAMP Category	Est. Cost	County	MYP Years		
					Past	Current	
US 150	1800TH ST E OF PARIS TO INDIANA STATE LINE Miles = 5.24	DESIGNED OVERLAY	\$7,000,000	EDGAR	8	2024	
Roadway Information		REHABILITATION - PAVEMENTS					
<u>Miles</u>	<u>AADT</u>	<u>Truck Pct</u>	<u>NHS</u>				
5.24	2,686	8.7	N				
US 150	AT VERMILION RD INT 3.9 MI E OF PARIS ECL	CULVERT REPLACEMENT	\$800,000	EDGAR	8	2024	
		MISCELLANEOUS IMPROVEMENTS					
US 150	1800TH ST E OF PARIS TO INDIANA STATE LINE	NEW SHOULDERS MILLED RUMBLE STRIP CULVERT EXTENSION	\$2,699,000	EDGAR	1	2024	
		SAFETY					
US 150	OVER CNRL RR 2.8 MI E OF PARIS	BRIDGE SUPERSTRUCTURE REPLACE	\$4,500,000	EDGAR	5	2025-2029	
		REHABILITATION - BRIDGES					
				Structure Information			
				<u>Str Number</u>	<u>AADT</u>	<u>Truck Pct</u>	<u>NHS</u>
				0230014	3,150	7	N
ILL 1	1.9 MI S OF HOOPESTON SCL	BRIDGE REPLACEMENT	\$1,500,000	VERMILION	5	2025-2029	
		RECONSTRUCTION - BRIDGES					
				Structure Information			
				<u>Str Number</u>	<u>AADT</u>	<u>Truck Pct</u>	<u>NHS</u>
				0920032	4,550	10	Y

**FY 2024-2029 Rebuild Illinois
Highway Improvement Program
District 5
State Highways**

Route / Street	Location	Improvements TAMP Category	Est. Cost	County	MYP Years	
					Past	Current
ILL 1 US 136 US 150	0.2 MI N OF LIBERTY LN TO VERMILION RIVER IN DANVILLE Miles = 4.19	STANDARD OVERLAY ADA IMPROVEMENTS	\$4,700,000	VERMILION	7	2025-2029
		REHABILITATION - PAVEMENTS				
Roadway Information						
<u>Miles</u>	<u>AADT</u>	<u>Truck Pct</u>	<u>NHS</u>			
4.19	18,931	5.1	Y			
ILL 1 US 136 US 150	0.2 MI N OF LIBERTY LN TO VERMILION RIVER IN DANVILLE	P.E. (PHASE I) P.E. (PHASE II)	\$400,000	VERMILION	1	2025-2029
		RECONSTRUCTION - PAVEMENTS				
ILL 9	TAZEWELL CO LINE TO ILL 122 Miles = 7.12	STANDARD OVERLAY	\$3,500,000	MCLEAN	4	2025-2029
		REHABILITATION - PAVEMENTS				
Roadway Information						
<u>Miles</u>	<u>AADT</u>	<u>Truck Pct</u>	<u>NHS</u>			
7.12	1,887	10.7	N			
ILL 9	AT 3.8 MI & 4.4 MI W OF DANVERS	CULVERT REPLACEMENT	\$1,000,000	MCLEAN	2	2025-2029
		MISCELLANEOUS IMPROVEMENTS				
ILL 9 US 150	ILL 9: MARTIN LUTHER KING DR TO N HINSHAW AVE; N HINSHAW AVE: ILL 9 TO W MULBERRY ST; W LOCUST ST: N HINSHAW AVE TO WHITE OAK DR; WHITE OAK DR: W LOCUST ST TO ILL 9 (ALL IN BLOOMINGTON) Miles = 0.85	DESIGNED OVERLAY ADA IMPROVEMENTS TRAF SIGNAL REPLACEMENT	\$7,650,000	MCLEAN	9	2024
		REHABILITATION - PAVEMENTS				
Roadway Information						
<u>Miles</u>	<u>AADT</u>	<u>Truck Pct</u>	<u>NHS</u>			
0.58	12,388	10.8	Y			

**FY 2024-2029 Rebuild Illinois
Highway Improvement Program
District 5
State Highways**

Route / Street	Location	Improvements TAMP Category	Est. Cost	County	MYP Years	
					Past	Current
ILL 9 US 150	E OF I-74 TO ROYAL POINTE DR IN BLOOMINGTON	LAND ACQUISITION	\$75,000	MCLEAN	1	2024
		REHABILITATION - PAVEMENTS				
ILL 9 US 150	ILL 9: MARTIN LUTHER KING DR TO N HINSHAW AVE; N HINSHAW AVE: ILL 9 TO W MULBERRY ST; W LOCUST ST: N HINSHAW AVE TO WHITE OAK DR; WHITE OAK DR: W LOCUST ST TO ILL 9 (ALL IN BLOOMINGTON)	UTILITY ADJUSTMENT	\$100,000	MCLEAN	1	2024
		REHABILITATION - PAVEMENTS				
ILL 9 US 150	AT SUGAR CREEK 0.5 MI E OF I-55	BRIDGE DECK REPAIRS	\$750,000	MCLEAN	2	2024
		MAINTENANCE - BRIDGES				
ILL 9 US 51 BUS US 150 ILL 9 B US 150 F	ILL 9: W MULBERRY ST TO N MAIN ST; US 51 BUS: LOCUST ST TO EMPIRE ST; US 150: N CENTER ST TO W LOCUST ST IN BLOOMINGTON Miles = 1.66	DESIGNED OVERLAY ADA IMPROVEMENTS CURB AND GUTTER TRAF SIGNAL REPLACEMENT	\$9,000,000	MCLEAN	3	2025-2029
		REHABILITATION - PAVEMENTS				
Roadway Information						
<u>Miles</u>	<u>AADT</u>	<u>Truck Pct</u>	<u>NHS</u>			
1.00	5,667	5.1	Y			
0.25	13,200	3.9	Y			
0.41	3,579	3.9	Y			

**FY 2024-2029 Rebuild Illinois
Highway Improvement Program
District 5
State Highways**

Route / Street	Location	Improvements TAMP Category	Est. Cost	County	MYP Years	
					Past	Current
ILL 9 US 51 BUS US 150 ILL 9 B US 150 F	ILL 9: W MULBERRY ST TO N MAIN ST; US 51 BUS: LOCUST ST TO EMPIRE ST; US 150: N CENTER ST TO W LOCUST ST IN BLOOMINGTON	UTILITY ADJUSTMENT <div style="border: 1px solid black; padding: 2px; text-align: center;">REHABILITATION - PAVEMENTS</div>	\$70,000	MCLEAN	1	2024
ILL 9 US 150 ILL 9 B	N MAIN ST TO E EMPIRE ST IN BLOOMINGTON Miles = 1.62	DESIGNED OVERLAY ADA IMPROVEMENTS CURB AND GUTTER <div style="border: 1px solid black; padding: 2px; text-align: center;">REHABILITATION - PAVEMENTS</div>	\$8,000,000	MCLEAN	3	2025-2029
Roadway Information						
<u>Miles</u>	<u>AADT</u>	<u>Truck Pct</u>	<u>NHS</u>			
1.52	6,808	3.9	Y			
0.10	7,000	5.0	Y			
ILL 9	TOWANDA SERVICE RD TO CARNAHAN DR E OF BLOOMINGTON Miles = 2.02	DESIGNED OVERLAY ADA IMPROVEMENTS CURB AND GUTTER TRAF SIGNAL REPLACEMENT <div style="border: 1px solid black; padding: 2px; text-align: center;">REHABILITATION - PAVEMENTS</div>	\$21,000,000	MCLEAN	2	2025-2029
Roadway Information						
<u>Miles</u>	<u>AADT</u>	<u>Truck Pct</u>	<u>NHS</u>			
0.78	17,164	4.3	Y			
1.24	19,588	4.2	N			
ILL 9	STREAM 8.8 MI E OF ILL 165	BRIDGE REPLACEMENT <div style="border: 1px solid black; padding: 2px; text-align: center;">RECONSTRUCTION - BRIDGES</div>	\$1,500,000	MCLEAN	10	2025-2029
				Structure Information		
		<u>Str Number</u>	<u>AADT</u>	<u>Truck Pct</u>	<u>NHS</u>	
		0570077	2,100	8	N	

**FY 2024-2029 Rebuild Illinois
Highway Improvement Program
District 5
State Highways**

Route / Street	Location	Improvements TAMP Category	Est. Cost	County	MYP Years	
					Past	Current
ILL 9	ARROWSMITH RD TO FORD CO LINE Miles = 10.53	DESIGNED OVERLAY SAFETY IMPROVEMENTS REHABILITATION - PAVEMENTS	\$9,200,000	MCLEAN FORD	14	2025-2029
Roadway Information						
<u>Miles</u>	<u>AADT</u>	<u>Truck Pct</u>	<u>NHS</u>			
0.44	1,450	20.0	N			
10.09	1,514	11.6	N			
ILL 9	ARROWSMITH RD TO FORD CO LINE	P.E. (PHASE I) P.E. (PHASE II) REHABILITATION - PAVEMENTS	\$650,000	MCLEAN FORD	2	2024
ILL 9	ILL 1 AT HOOPESTON TO INDIANA STATE LINE Miles = 8.46	STANDARD OVERLAY REHABILITATION - PAVEMENTS	\$8,000,000	VERMILION	5	2025-2029
Roadway Information						
<u>Miles</u>	<u>AADT</u>	<u>Truck Pct</u>	<u>NHS</u>			
8.46	1,744	16.1	N			
ILL 9 B US 150 F	N CENTER ST TO TOWANDA AVE IN BLOOMINGTON Miles = 1.32	RECONSTRUCTION ADA IMPROVEMENTS CURB AND GUTTER TRAF SIGNAL REPLACEMENT RECONSTRUCTION - PAVEMENTS	\$12,000,000	MCLEAN	2	2025-2029
Roadway Information						
<u>Miles</u>	<u>AADT</u>	<u>Truck Pct</u>	<u>NHS</u>			
1.32	6,917	4.3	Y			
ILL 10	WELDON SPRINGS RD TO ILL 48 Miles = 10.42	DESIGNED OVERLAY REHABILITATION - PAVEMENTS	\$6,800,000	DEWITT	1	2025-2029
Roadway Information						
<u>Miles</u>	<u>AADT</u>	<u>Truck Pct</u>	<u>NHS</u>			
10.42	1,647	15.9	N			

**FY 2024-2029 Rebuild Illinois
Highway Improvement Program
District 5
State Highways**

Route / Street	Location	Improvements	Est. Cost	County	MYP Years		
		TAMP Category			Past	Current	
ILL 10	AT STREAMS 2.1 MI & 3 MI E OF DELAND	CULVERT REPLACEMENT	\$1,500,000	PIATT	1	2025-2029	
		MISCELLANEOUS IMPROVEMENTS					
ILL 10	STALEY RD TO MATTIS AVE IN CHAMPAIGN Miles = 1.99	DESIGNED OVERLAY ADA IMPROVEMENTS DRAINAGE	\$2,800,000	CHAMPAIGN	7	2025-2029	
		REHABILITATION - PAVEMENTS					
Roadway Information							
<u>Miles</u>	<u>AADT</u>	<u>Truck Pct</u>	<u>NHS</u>				
1.99	11,193	6.0	Y				
ILL 10	STALEY RD TO MATTIS AVE IN CHAMPAIGN	LAND ACQUISITION	\$150,000	CHAMPAIGN	4	2025-2029	
		REHABILITATION - PAVEMENTS					
ILL 10	AT STREAM 1.8 MI W OF STALEY RD W OF CHAMPAIGN	BRIDGE SUPERSTRUCTURE REPLACE	\$750,000	CHAMPAIGN	2	2025-2029	
		REHABILITATION - BRIDGES					
				Structure Information			
				<u>Str Number</u>	<u>AADT</u>	<u>Truck Pct</u>	<u>NHS</u>
				0100248	4,250	8	N
ILL 32	ILL 105 TO US 36 Miles = 4.19	CAPE SEAL	\$1,000,000	PIATT	1	2024	
		PRESERVATION - PAVEMENTS					

**FY 2024-2029 Rebuild Illinois
Highway Improvement Program
District 5
State Highways**

Route / Street	Location	Improvements TAMP Category	Est. Cost	County	MYP Years			
					Past	Current		
ILL 32	AT SANGAMON RIVER 4.3 MI S OF CISCO	BRIDGE DECK OVERLAY PRESERVATION - BRIDGES	\$2,000,000	PIATT	4	2025-2029		
ILL 47	AT STREAM 4.5 MI N OF MAHOMET	BRIDGE SUPERSTRUCTURE REPLACE REHABILITATION - BRIDGES	\$1,500,000	CHAMPAIGN	1	2025-2029		
					Structure Information			
					<u>Str Number</u>	<u>AADT</u>	<u>Truck Pct</u>	<u>NHS</u>
					0100239	3,400	18	Y
ILL 47 US 150 DIVISION ST	EASTWOOD DR IN MAHOMET TO ILL 10 Miles = 6.10	DESIGNED OVERLAY ADA IMPROVEMENTS REHABILITATION - PAVEMENTS	\$4,500,000	CHAMPAIGN	5	2025-2029		
Roadway Information								
					<u>Miles</u>	<u>AADT</u>	<u>Truck Pct</u>	<u>NHS</u>
					5.60	4,720	6.5	Y
					0.50	2,125	6.5	N
ILL 47 DIVISION ST	AT CAMP CREEK 1.1 MI N OF I-72	CULVERT REPLACEMENT RECONSTRUCTION - BRIDGES	\$750,000	CHAMPAIGN	1	2025-2029		
					Structure Information			
					<u>Str Number</u>	<u>AADT</u>	<u>Truck Pct</u>	<u>NHS</u>
					0100227	4,200	7	Y
ILL 47 US 150 DIVISION ST	EASTWOOD DR IN MAHOMET TO ILL 10	P.E. (PHASE I) P.E. (PHASE II) REHABILITATION - PAVEMENTS	\$500,000	CHAMPAIGN	1	2025-2029		

**FY 2024-2029 Rebuild Illinois
Highway Improvement Program
District 5
State Highways**

Route / Street	Location	Improvements	Est. Cost	County	MYP Years	
		TAMP Category			Past	Current
ILL 48	AT CREEK 2.8 MI S OF ILL 10 & 2.6 MI N OF I-72	BRIDGE REPLACEMENT	\$2,000,000	PIATT DEWITT MACON	1	2025-2029
		RECONSTRUCTION - BRIDGES		Structure Information		
				<u>Str Number</u> <u>AADT</u> <u>Truck Pct</u> <u>NHS</u>		
				0740013 1,600 36 N		
				0740016 1,600 36 N		
ILL 48	ILL 10 AT WELDON TO ILL 32 AT CISCO Miles = 8.05	STANDARD OVERLAY	\$3,000,000	DEWITT PIATT MACON	2	2025-2029
		REHABILITATION - PAVEMENTS				
				Roadway Information		
				<u>Miles</u> <u>AADT</u> <u>Truck Pct</u> <u>NHS</u>		
				2.02 1,300 20.0 N		
				6.03 1,603 35.1 N		
ILL 49	IROQUOIS CO LINE TO US 136 (W) Miles = 11.93	STANDARD OVERLAY	\$4,900,000	VERMILION	5	2025-2029
		REHABILITATION - PAVEMENTS				
				Roadway Information		
				<u>Miles</u> <u>AADT</u> <u>Truck Pct</u> <u>NHS</u>		
				11.93 1,350 26.4 N		
ILL 49 US 136	ILL 49: AT MIDDLE FORK RIVER 0.3 MI S OF US 136; US 136: AT MIDDLE FORK RIVER 1.8 MI W OF ILL 49	BRIDGE DECK OVERLAY	\$2,500,000	VERMILION	1	2025-2029
		PRESERVATION - BRIDGES				
ILL 54 ILL 10	US 54 / ILL 10: 0.3 MI W OF US 51 TO S SHERMAN ST IN CLINTON & ILL 10: ILL 54 TO MAGILL RD Miles = 3.08	STANDARD OVERLAY ADA IMPROVEMENTS	\$2,600,000	DEWITT	5	2025-2029
		REHABILITATION - PAVEMENTS				
				Roadway Information		
				<u>Miles</u> <u>AADT</u> <u>Truck Pct</u> <u>NHS</u>		
				1.28 2,652 11.2 N		
				1.80 5,830 5.7 N		

**FY 2024-2029 Rebuild Illinois
Highway Improvement Program
District 5
State Highways**

Route / Street	Location	Improvements TAMP Category	Est. Cost	County	MYP Years	
					Past	Current
ILL 54	ILL 10 IN CLINTON TO ILL 48 Miles = 12.16	STANDARD OVERLAY ADA IMPROVEMENTS	\$8,900,000	DEWITT	5	2024
		REHABILITATION - PAVEMENTS				
Roadway Information						
<u>Miles</u>	<u>AADT</u>	<u>Truck Pct</u>	<u>NHS</u>			
1.24	3,474	9.0	N			
10.92	1,626	14.6	N			
ILL 54	ILL 48 TO MCLEAN CO LINE Miles = 9.86	STANDARD OVERLAY	\$2,800,000	DEWITT	5	2025-2029
		REHABILITATION - PAVEMENTS				
Roadway Information						
<u>Miles</u>	<u>AADT</u>	<u>Truck Pct</u>	<u>NHS</u>			
9.86	1,973	14.8	N			
ILL 54	AT TRIB SALT CREEK S OF 1-74 RAMPS (EB) IN FARMER CITY	BRIDGE DECK OVERLAY	\$800,000	DEWITT	2	2025-2029
		PRESERVATION - BRIDGES				
ILL 130	US 36 TO COLES CO LINE Miles = 9.61	STANDARD OVERLAY	\$4,000,000	DOUGLAS	1	2025-2029
		REHABILITATION - PAVEMENTS				
Roadway Information						
<u>Miles</u>	<u>AADT</u>	<u>Truck Pct</u>	<u>NHS</u>			
9.61	1,635	10.4	N			
ILL 133	0.5 MI E OF I-57 TO COLES CO LINE Miles = 11.94	DESIGNED OVERLAY	\$8,000,000	DOUGLAS	4	2025-2029
		REHABILITATION - PAVEMENTS				
Roadway Information						
<u>Miles</u>	<u>AADT</u>	<u>Truck Pct</u>	<u>NHS</u>			
11.94	1,962	17.9	N			

**FY 2024-2029 Rebuild Illinois
Highway Improvement Program
District 5
State Highways**

Route / Street	Location	Improvements	Est. Cost	County	MYP Years	
		TAMP Category			Past	Current
ILL 133	0.1 MI E OF EGYPTIAN TRAIL E OF ARCOLA	CULVERT REPLACEMENT	\$500,000	DOUGLAS	4	2025-2029
		MISCELLANEOUS IMPROVEMENTS				
ILL 133	COLES CO LINE TO ILL 16 IN PARIS Miles = 14.43	STANDARD OVERLAY	\$12,000,000	EDGAR	5	2024
		REHABILITATION - PAVEMENTS				
Roadway Information						
<u>Miles</u>	<u>AADT</u>	<u>Truck Pct</u>	<u>NHS</u>			
14.43	1,938	22.2	N			
ILL 133	0.7 MI E OF 800 ST W OF PARIS	CULVERT REPLACEMENT	\$200,000	EDGAR	3	2024
		MISCELLANEOUS IMPROVEMENTS				
ILL 165	ILL 9 TO COOKSVILLE WCL Miles = 9.46	STANDARD OVERLAY	\$4,500,000	MCLEAN	2	2025-2029
		REHABILITATION - PAVEMENTS				
Roadway Information						
<u>Miles</u>	<u>AADT</u>	<u>Truck Pct</u>	<u>NHS</u>			
9.46	425	12.7	N			
ILL 165	W OF COOKSVILLE TO E OF COLFAX Miles = 7.52	SMART OVERLAY	\$2,950,000	MCLEAN	1	2024
		PRESERVATION - PAVEMENTS				

**FY 2024-2029 Rebuild Illinois
Highway Improvement Program
District 5
State Highways**

Route / Street	Location	Improvements TAMP Category	Est. Cost	County	MYP Years		
					Past	Current	
ILL 165	0.2 MI E OF COLFAX ECL TO FORD CO LINE Miles = 8.77	STANDARD OVERLAY	\$4,600,000	MCLEAN	9	2025-2029	
Roadway Information		REHABILITATION - PAVEMENTS					
<u>Miles</u>	<u>AADT</u>	<u>Truck Pct</u>	<u>NHS</u>				
8.77	678	15.2	N				
ILL 165	2 MI NE OF ANCHOR ECL	CULVERT REPLACEMENT	\$750,000	MCLEAN	8	2025-2029	
		MISCELLANEOUS IMPROVEMENTS					
BISMARCK RD	E BRANCH VERMILION RIVER 0.4 & 0.5 MI E OF ILL 1 W OF BISMARCK	BRIDGE SUPERSTRUCTURE REPLACE	\$8,500,000	VERMILION	5	2025-2029	
		REHABILITATION - BRIDGES					
				Structure Information			
				<u>Str Number</u>	<u>AADT</u>	<u>Truck Pct</u>	<u>NHS</u>
				0920173	1,000	7	N
				0920172	1,000	7	N
BOWMAN AVE CH 0	ILL 119 TO NEWELL RD Miles = 5.60	DESIGNED OVERLAY	\$3,400,000	VERMILION	5	2025-2029	
Roadway Information		REHABILITATION - PAVEMENTS					
<u>Miles</u>	<u>AADT</u>	<u>Truck Pct</u>	<u>NHS</u>				
4.59	2,331	8.6	N				
1.01	2,850	8.8	N				
BOWMAN AVE CH 0	AT PAINTER CREEK 0.1 MI S OF HOLLOWAY AVE IN BISMARCK	BRIDGE DECK OVERLAY	\$500,000	VERMILION	2	2025-2029	
		PRESERVATION - BRIDGES					

**FY 2024-2029 Rebuild Illinois
Highway Improvement Program
District 5
State Highways**

Route / Street	Location	Improvements	Est. Cost	County	MYP Years	
		TAMP Category			Past	Current
BOWMAN AVE	AT TEXAS AVE IN DANVILLE	INTERSECTION CONSTRUCTION BRIDGE REMOVAL/DEMOLITION	\$4,000,000	VERMILION	2	2025-2029
		MISCELLANEOUS IMPROVEMENTS				
CATLIN / INDIANOLA RD	GEORGETOWN / INDIANOLA RD TO S OF CATLIN Miles = 6.21	DESIGNED OVERLAY	\$4,900,000	VERMILION	5	2024
		REHABILITATION - PAVEMENTS				
Roadway Information						
<u>Miles</u>	<u>AADT</u>	<u>Truck Pct</u>	<u>NHS</u>			
6.21	933	12.3	N			
CATLIN / INDIANOLA RD	AT STREAM 3 MI W OF GEORGETOWN	CULVERT REPAIR	\$50,000	VERMILION	1	2024
		MAINTENANCE - BRIDGES				
CATLIN / INDIANOLA RD	WCL TO ECL OF INDIANOLA Miles = 0.73	DESIGNED OVERLAY	\$2,450,000	VERMILION	5	2025-2029
		REHABILITATION - PAVEMENTS				
Roadway Information						
<u>Miles</u>	<u>AADT</u>	<u>Truck Pct</u>	<u>NHS</u>			
0.73	787	13.0	N			
CATLIN / INDIANOLA RD	AT SWANK CREEK 0.2 MI E OF VERMILION ST IN INDIANOLA	CULVERT REPAIR	\$500,000	VERMILION	2	2025-2029
		MAINTENANCE - BRIDGES				

**FY 2024-2029 Rebuild Illinois
Highway Improvement Program
District 5
State Highways**

Route / Street	Location	Improvements TAMP Category	Est. Cost	County	MYP Years	
					Past	Current
CH 2	AT EMBARRAS RIVER E OF RIVER RD IN CAMARGO	BRIDGE REPLACEMENT	\$4,000,000	DOUGLAS	3	2025-2029
		RECONSTRUCTION - BRIDGES			Structure Information	
					<u>Str Number</u>	<u>AADT</u>
					0210039	225
					<u>Truck Pct</u>	<u>NHS</u>
					4	N
CH 10	AT SALT FORK 0.7 MI S OF OAKWOOD SCL	BRIDGE DECK OVERLAY	\$2,500,000	VERMILION	4	2025-2029
		PRESERVATION - BRIDGES				
CH 53	RAMP (NB) TO RAMP (SB) OF I-74 AT CARLOCK INTCHG Miles = 0.23	STANDARD OVERLAY	\$425,000	MCLEAN	1	2024
		REHABILITATION - PAVEMENTS				
GEORGETOWN / INDIANOLA RD	CATLIN / INDIANOLA RD TO 1520E W OF GEORGETOWN Miles = 3.10	STANDARD OVERLAY	\$2,000,000	VERMILION	1	2025-2029
		REHABILITATION - PAVEMENTS				
					Roadway Information	
					<u>Miles</u>	<u>AADT</u>
					3.10	601
					<u>Truck Pct</u>	<u>NHS</u>
					10.8	N
HENNING RD	US 136 TO HUNGRY HOLLOW RD NW OF DANVILLE Miles = 10.67	STANDARD OVERLAY	\$6,500,000	VERMILION	1	2025-2029
		REHABILITATION - PAVEMENTS				
					Roadway Information	
					<u>Miles</u>	<u>AADT</u>
					10.67	2,073
					<u>Truck Pct</u>	<u>NHS</u>
					12.5	N

**FY 2024-2029 Rebuild Illinois
Highway Improvement Program
District 5
State Highways**

Route / Street	Location	Improvements	Est. Cost	County	MYP Years	
		TAMP Category			Past	Current
MARKET ST	FORD HARRIS RD TO HENSLEY RD N OF CHAMPAIGN Miles = 1.18	DESIGNED OVERLAY	\$1,000,000	CHAMPAIGN	2	2025-2029
		REHABILITATION - PAVEMENTS				
Roadway Information						
<u>Miles</u>	<u>AADT</u>	<u>Truck Pct</u>	<u>NHS</u>			
1.18	4,548	11.9	N			
OAKWOOD ST 850 E 800 E	RANGE LINE RD TO CATLIN-HOMER RD Miles = 8.42	STANDARD OVERLAY ADA IMPROVEMENTS	\$5,900,000	VERMILION	1	2025-2029
		REHABILITATION - PAVEMENTS				
Roadway Information						
<u>Miles</u>	<u>AADT</u>	<u>Truck Pct</u>	<u>NHS</u>			
8.42	2,189	12.8	N			
OLD US 51	2.5 MI S OF I-74 TO 1 MI S OF HEYWORTH Miles = 7.41	SMART OVERLAY	\$4,900,000	MCLEAN	2	2024
		PRESERVATION - PAVEMENTS				
OLD US 51	AT DITCH 0.4 MI S OF US 136 AT HEYWORTH	BRIDGE (NEW)	\$1,000,000	MCLEAN	1	2024
		INITIAL CONSTRUCTION - BRIDGES				
ST JOSEPH RD 2200 E 1200 N 2125 E	SCL OF ST JOSEPH TO MAIN ST IN SIDNEY Miles = 6.23	DESIGNED OVERLAY ADA IMPROVEMENTS	\$5,000,000	CHAMPAIGN	1	2025-2029
		REHABILITATION - PAVEMENTS				
Roadway Information						
<u>Miles</u>	<u>AADT</u>	<u>Truck Pct</u>	<u>NHS</u>			
6.23	838	7.8	N			

**FY 2024-2029 Rebuild Illinois
Highway Improvement Program
District 5
State Highways**

Route / Street	Location	Improvements TAMP Category	Est. Cost	County	MYP Years	
					Past	Current
VARIOUS	PAVEMENT PRESERVATION	MISCELLANEOUS CRACK & JOINT SEALING	\$1,406,000	DISTRICT-WIDE	6	2024
		PRESERVATION - PAVEMENTS				
VARIOUS	PAVEMENT PRESERVATION	MISCELLANEOUS CRACK & JOINT SEALING	\$1,085,000	DISTRICT-WIDE	4	2025-2029
		PRESERVATION - PAVEMENTS				
VARIOUS	ON-CALL ENGINEERING	P.E. (PHASE I) P.E. (PHASE II)	\$4,500,000	DISTRICT-WIDE	1	2024
		MISCELLANEOUS IMPROVEMENTS				
VARIOUS	ON-CALL ENGINEERING	CONSTRUCTION ENGINEERING	\$1,750,000	DISTRICT-WIDE	1	2024
		MISCELLANEOUS IMPROVEMENTS				
VARIOUS	STRUCTURE PRESERVATION	BRIDGE DECK SEALING	\$1,985,000	DISTRICT-WIDE	6	2024
		PRESERVATION - BRIDGES				

**FY 2024-2029 Rebuild Illinois
Highway Improvement Program
District 5
State Highways**

Route / Street	Location	Improvements	Est. Cost	County	MYP Years	
		TAMP Category			Past	Current
VARIOUS	STRUCTURE PRESERVATION	BRIDGE DECK SEALING	\$300,000	DISTRICT-WIDE	1	2025-2029
		PRESERVATION - BRIDGES				
VARIOUS	MISCELLANEOUS UTILITIES	UTILITY ADJUSTMENT	\$500,000	DISTRICT-WIDE	1	2024
		MISCELLANEOUS IMPROVEMENTS				
VARIOUS	MISCELLANEOUS RAILROAD	RR FLAGGER	\$500,000	DISTRICT-WIDE	1	2024
		MISCELLANEOUS IMPROVEMENTS				
VARIOUS	MISCELLANEOUS LAND ACQUISITION	LAND ACQUISITION	\$2,500,000	DISTRICT-WIDE	1	2024
		MISCELLANEOUS IMPROVEMENTS				
VARIOUS	HIGHWAY SAFETY IMPROVEMENT PROGRAM PROJECTS	SAFETY IMPROVEMENTS	\$14,619,000	DISTRICT-WIDE	5	2025-2029
		SAFETY				

**FY 2024-2029 Rebuild Illinois
Highway Improvement Program
District 5
State Highways**

Route / Street	Location	Improvements	Est. Cost	County	MYP Years	
		TAMP Category			Past	Current
W CHURCH ST UNIVERSITY AVE	OVER IC RR & COPPER SLOUGH 0.5 MI W OF COUNTRY FAIR DRIVE IN CHAMPAIGN	BRIDGE SUPERSTRUCTURE REPLACE	\$8,500,000	CHAMPAIGN	6	2025-2029
		REHABILITATION - BRIDGES				
					Structure Information	
					<u>Str Number</u>	<u>AADT</u>
					<u>Truck Pct</u>	<u>NHS</u>
					0100037	5,450
					0100036	5,450
					8	Y
					8	Y
WESTVILLE RD	CATLIN / INDIANOLA RD TO 0.3 MI W OF US 150 IN WESTVILLE Miles = 2.93	DESIGNED OVERLAY WIDENING EXISTING PAVEMENT	\$2,900,000	VERMILION	8	2024
		REHABILITATION - PAVEMENTS				
Roadway Information						
<u>Miles</u>	<u>AADT</u>	<u>Truck Pct</u>	<u>NHS</u>			
2.25	725	5.2	N			
0.68	725	6.3	N			

**FY 2024-2027 Rebuild Illinois
Highway Improvement Program
District 5
Local Highways**

Route / Street	Location	Improvements	Est. Cost	County	MYP Years	
		TAMP Category			Past	Current
US 36 N 750 E RD	US 36: 0.3 MI W OF N 750 E RD TO 0.2 MI E OF N 750 E RD; N 750 E RD: CSX RR TO US 36 Miles = 0.93	RECONSTRUCTION	\$1,775,000	DOUGLAS	9	2024
		RECONSTRUCTION - PAVEMENTS				
US 45 E 1050 N RD / N LINE ST	US 45: 0.3 MI N OF E 1050 N RD TO 0.3 MI S OF E 1050 N RD; E 1050 N RD / N LINE ST: 0.3 MI W OF US 45 TO CN RR Miles = 0.93	RECONSTRUCTION	\$3,270,000	DOUGLAS	9	2025-2029
		RECONSTRUCTION - PAVEMENTS				
1850 N RD	AT STONY CREEK 1.5 MI NW OF MUNCIE	BRIDGE REPLACEMENT	\$950,000	VERMILION	1	2024
		RECONSTRUCTION - BRIDGES				
3200 N RD	AT UPPER SALT CREEK 1.2 MI NE OF RANTOUL NCL	BRIDGE NEW DECK	\$400,000	CHAMPAIGN	1	2024
		REHABILITATION - BRIDGES				
CH 8 P J KELLER HWY	0.3 MI W OF E N PARK RD TO 2225 E RD Miles = 5.06	STANDARD OVERLAY	\$2,225,000	MCLEAN	1	2025-2029
		REHABILITATION - PAVEMENTS				
CH 15 COLFAX RD	ILL 165 TO ILL 9 Miles = 5.44	STANDARD OVERLAY	\$3,100,000	MCLEAN	2	2024
		REHABILITATION - PAVEMENTS				

**FY 2024-2027 Rebuild Illinois
Highway Improvement Program
District 5
Local Highways**

Route / Street	Location	Improvements	Est. Cost	County	MYP Years	
		TAMP Category			Past	Current
CH 15 ARROWSMITH RD / 3300 E RD	ILL 9 TO SAYBROOK RD Miles = 4.01	STANDARD OVERLAY	\$2,225,000	MCLEAN	1	2025-2029
		REHABILITATION - PAVEMENTS				
CH 16 CONLOGUE RD	AT TRIB FLEMINGTON CREEK 3.5 MI S OF ILL 16 <i>ILLINOIS SPECIAL BRIDGE PROGRAM LOCAL PROJECT; CONTINGENT UPON LOCAL AGENCY PROVIDING MATCHING FUNDS.</i>	BRIDGE REPLACEMENT	\$2,066,000	EDGAR	7	2025-2029
		RECONSTRUCTION - BRIDGES				
CH 16 CONLOGUE RD	AT TRIB FLEMINGTON CREEK 3.5 MI S OF ILL 16 <i>ILLINOIS SPECIAL BRIDGE PROGRAM LOCAL PROJECT; CONTINGENT UPON LOCAL AGENCY PROVIDING MATCHING FUNDS.</i>	CONSTRUCTION ENGINEERING	\$148,000	EDGAR	5	2025-2029
		RECONSTRUCTION - BRIDGES				
CH 18 MONROE ST PHILO RD	US 45 TO ILL 130 Miles = 5.16	STANDARD OVERLAY	\$5,590,000	CHAMPAIGN	3	2024
		REHABILITATION - PAVEMENTS				
FLORIDA AVE	WCL TO W OF HILLCREST ST IN URBANA	P.E. (PHASE I)	\$442,000	CHAMPAIGN	1	2024
		REHABILITATION - PAVEMENTS				

**FY 2024-2027 Rebuild Illinois
Highway Improvement Program
District 5
Local Highways**

Route / Street	Location	Improvements	Est. Cost	County	MYP Years	
		TAMP Category			Past	Current
FLORIDA AVE	WCL TO W OF HILLCREST ST IN URBANA	P.E. (PHASE II)	\$394,000	CHAMPAIGN	1	2025-2029
		REHABILITATION - PAVEMENTS				
FRANKLIN AVE	AT SUGAR CREEK N OF W VIRGINIA AVE	BRIDGE REPLACEMENT	\$2,035,000	MCLEAN	4	2025-2029
		<i>ILLINOIS SPECIAL BRIDGE PROGRAM LOCAL PROJECT; CONTINGENT UPON LOCAL AGENCY PROVIDING MATCHING FUNDS.</i>				
		RECONSTRUCTION - BRIDGES				
FRANKLIN AVE	AT SUGAR CREEK N OF W VIRGINIA AVE	CONSTRUCTION ENGINEERING	\$94,000	MCLEAN	4	2025-2029
		<i>ILLINOIS SPECIAL BRIDGE PROGRAM LOCAL PROJECT; CONTINGENT UPON LOCAL AGENCY PROVIDING MATCHING FUNDS.</i>				
		RECONSTRUCTION - BRIDGES				
HAMILTON RD RHODES LN BUNN ST	HAMILTON RD: 0.1 MI W OF BUNN ST TO 0.1 MI E OF MORRISSEY DR; RHODES LN: 0.3 MI E OF BUNN ST TO 0.3 MI W OF MORRISSEY DR; BUNN ST: E AVE TO 28TH ST Miles = 1.12	RECONSTRUCTION	\$9,817,000	MCLEAN	7	2024
		RECONSTRUCTION - PAVEMENTS				
HAMILTON RD RHODES LN BUNN ST	HAMILTON RD: 0.1 MI W OF BUNN ST TO 0.1 MI E OF MORRISSEY DR; RHODES LN: 0.3 MI E OF BUNN ST TO 0.3 MI W OF MORRISSEY DR; BUNN ST: E AVE TO 28TH ST Miles = 0.43	NEW CONSTRUCTION	\$4,373,000	MCLEAN	1	2024
		INITIAL CONSTRUCTION - PAVEMENTS				

**FY 2024-2027 Rebuild Illinois
Highway Improvement Program
District 5
Local Highways**

Route / Street	Location	Improvements TAMP Category	Est. Cost	County	MYP Years	
					Past	Current
LINCOLN AVE	0.1 MI N OF KILLARNEY ST TO 0.1 MI S OF WASCHER AVE IN URBANA	P.E. (PHASE I) REHABILITATION - PAVEMENTS	\$650,000	CHAMPAIGN	1	2024
LINCOLN AVE	0.1 MI N OF KILLARNEY ST TO 0.1 MI S OF WASCHER AVE IN URBANA	P.E. (PHASE II) REHABILITATION - PAVEMENTS	\$650,000	CHAMPAIGN	1	2025-2029
MATTIS AVE	WINDSOR RD TO CURTIS RD IN CHAMPAIGN Miles = 1.03	DESIGNED OVERLAY WIDENING EXISTING PAVEMENT REHABILITATION - PAVEMENTS	\$6,200,000	CHAMPAIGN	4	2025-2029
REVERE RD	0.2 MI S OF ILL 10 TO 0.6 MI S OF ILL 10; 0.3 MI E OF US BUS 51 TO 1.2 MI E OF US BUS 51 Miles = 1.32	RECONSTRUCTION RECONSTRUCTION - PAVEMENTS	\$2,697,000	DEWITT	1	2024
STATE ST	TURKEY FARM RD TO N DIANNE LN IN MAHOMET Miles = 0.76	STANDARD OVERLAY REHABILITATION - PAVEMENTS	\$500,000	CHAMPAIGN	1	2025-2029
TR 42A 350 E RD	AT MIDDLE FORK VERMILION RIVER 0.2 MI S OF ARMSTRONG <i>ILLINOIS SPECIAL BRIDGE PROGRAM LOCAL PROJECT; CONTINGENT UPON LOCAL AGENCY PROVIDING MATCHING FUNDS.</i>	BRIDGE REPLACEMENT RECONSTRUCTION - BRIDGES	\$2,336,000	VERMILION	1	2025-2029

**FY 2024-2027 Rebuild Illinois
Highway Improvement Program
District 5
Local Highways**

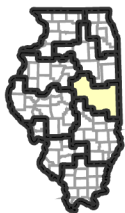
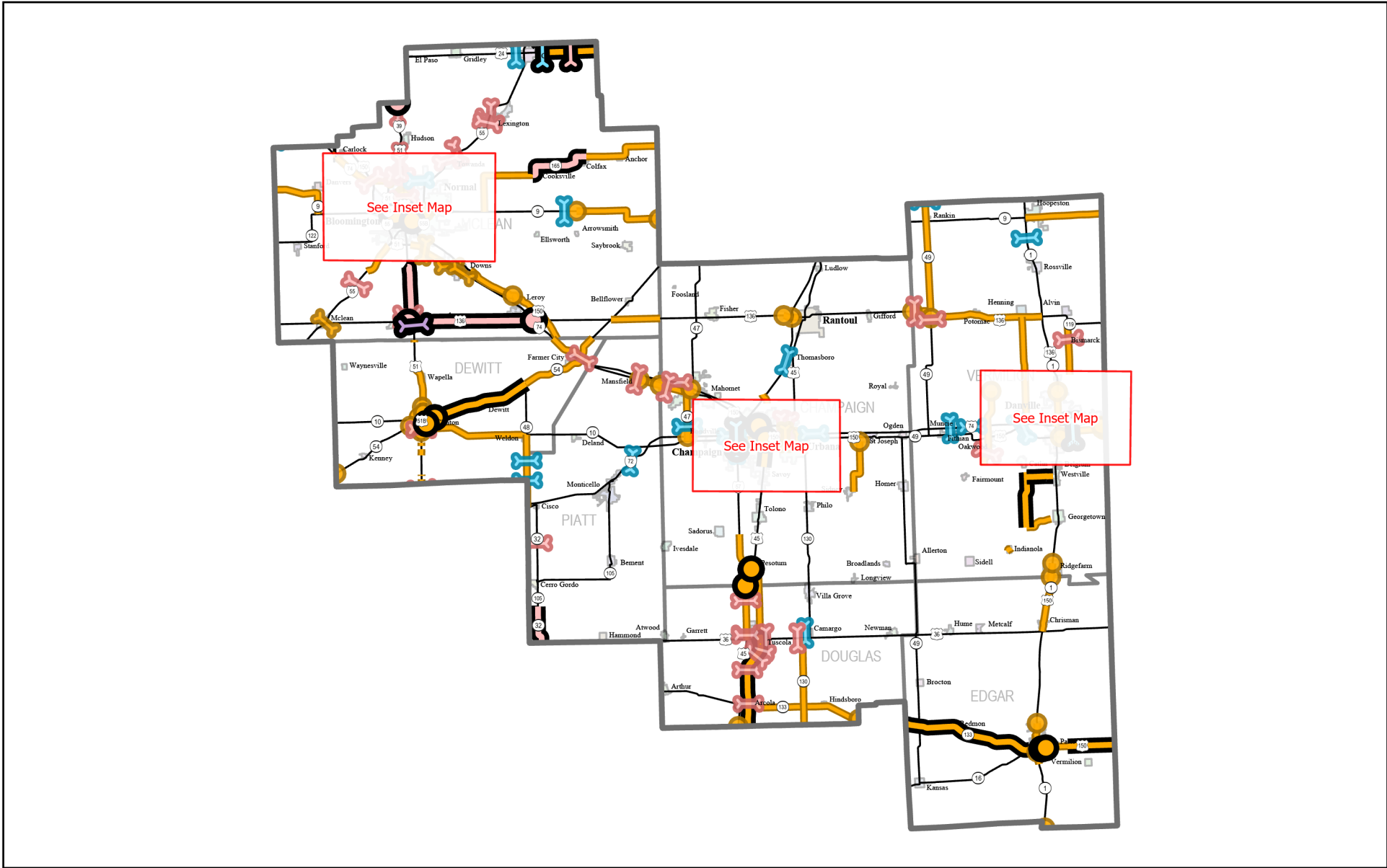
Route / Street	Location	Improvements	Est. Cost	County	MYP Years	
		TAMP Category			Past	Current
TR 42A 350 E RD	AT MIDDLE FORK VERMILION RIVER 0.2 MI S OF ARMSTRONG	CONSTRUCTION ENGINEERING	\$111,000	VERMILION	1	2025-2029
	<i>ILLINOIS SPECIAL BRIDGE PROGRAM LOCAL PROJECT; CONTINGENT UPON LOCAL AGENCY PROVIDING MATCHING FUNDS.</i>	RECONSTRUCTION - BRIDGES				
TWIN HILLS RD	AT GRAPE CREEK 1.5 MI E OF BELGIUM	BRIDGE REPLACEMENT	\$500,000	VERMILION	6	2025-2029
		RECONSTRUCTION - BRIDGES				
VARIOUS	VARIOUS LOCATIONS IN PARIS	SIDEWALKS	\$32,000	EDGAR	1	2024
		MISCELLANEOUS IMPROVEMENTS				
VOORHEES ST	AT LICK CREEK 0.1 MI E OF MICHIGAN AVE IN DANVILLE	BRIDGE REHABILITATION	\$1,099,000	VERMILION	3	2025-2029
	<i>ILLINOIS SPECIAL BRIDGE PROGRAM LOCAL PROJECT; CONTINGENT UPON LOCAL AGENCY PROVIDING MATCHING FUNDS.</i>	REHABILITATION - BRIDGES				
VOORHEES ST	AT LICK CREEK 0.1 MI E OF MICHIGAN AVE IN DANVILLE	CONSTRUCTION ENGINEERING	\$132,000	VERMILION	3	2025-2029
	<i>ILLINOIS SPECIAL BRIDGE PROGRAM LOCAL PROJECT; CONTINGENT UPON LOCAL AGENCY PROVIDING MATCHING FUNDS.</i>	REHABILITATION - BRIDGES				

**FY 2024-2027 Rebuild Illinois
Highway Improvement Program
District 5
Local Highways**

Route / Street	Location	Improvements	Est. Cost	County	MYP Years	
		TAMP Category			Past	Current
VOORHEES ST	AT E FORK LICK CREEK E OF 2030 E RD	BRIDGE REPLACEMENT	\$1,594,000	VERMILION	2	2025-2029
<i>ILLINOIS SPECIAL BRIDGE PROGRAM LOCAL PROJECT; CONTINGENT UPON LOCAL AGENCY PROVIDING MATCHING FUNDS.</i>						
RECONSTRUCTION - BRIDGES						
VOORHEES ST	AT E FORK LICK CREEK E OF 2030 E RD	CONSTRUCTION ENGINEERING	\$225,000	VERMILION	2	2025-2029
<i>ILLINOIS SPECIAL BRIDGE PROGRAM LOCAL PROJECT; CONTINGENT UPON LOCAL AGENCY PROVIDING MATCHING FUNDS.</i>						
RECONSTRUCTION - BRIDGES						
W COLLEGE AVE	RIVIAN MOTORWAY TO WHITE OAK RD Miles = 1.55	RECONSTRUCTION	\$7,567,000	MCLEAN	3	2024
RECONSTRUCTION - PAVEMENTS						
W KIRBY AVE	AT KASKASKIA DITCH 0.5 MI W OF CHAMPAIGN	BRIDGE NEW DECK	\$440,000	CHAMPAIGN	1	2024
REHABILITATION - BRIDGES						
W ROSS LN	AT GRAPE CREEK 0.8 MI W OF KINGSDALE ST IN TILTON	BRIDGE REPLACEMENT	\$400,000	VERMILION	1	2024
RECONSTRUCTION - BRIDGES						

**FY 2024-2027 Rebuild Illinois
Highway Improvement Program
District 5
Local Highways**

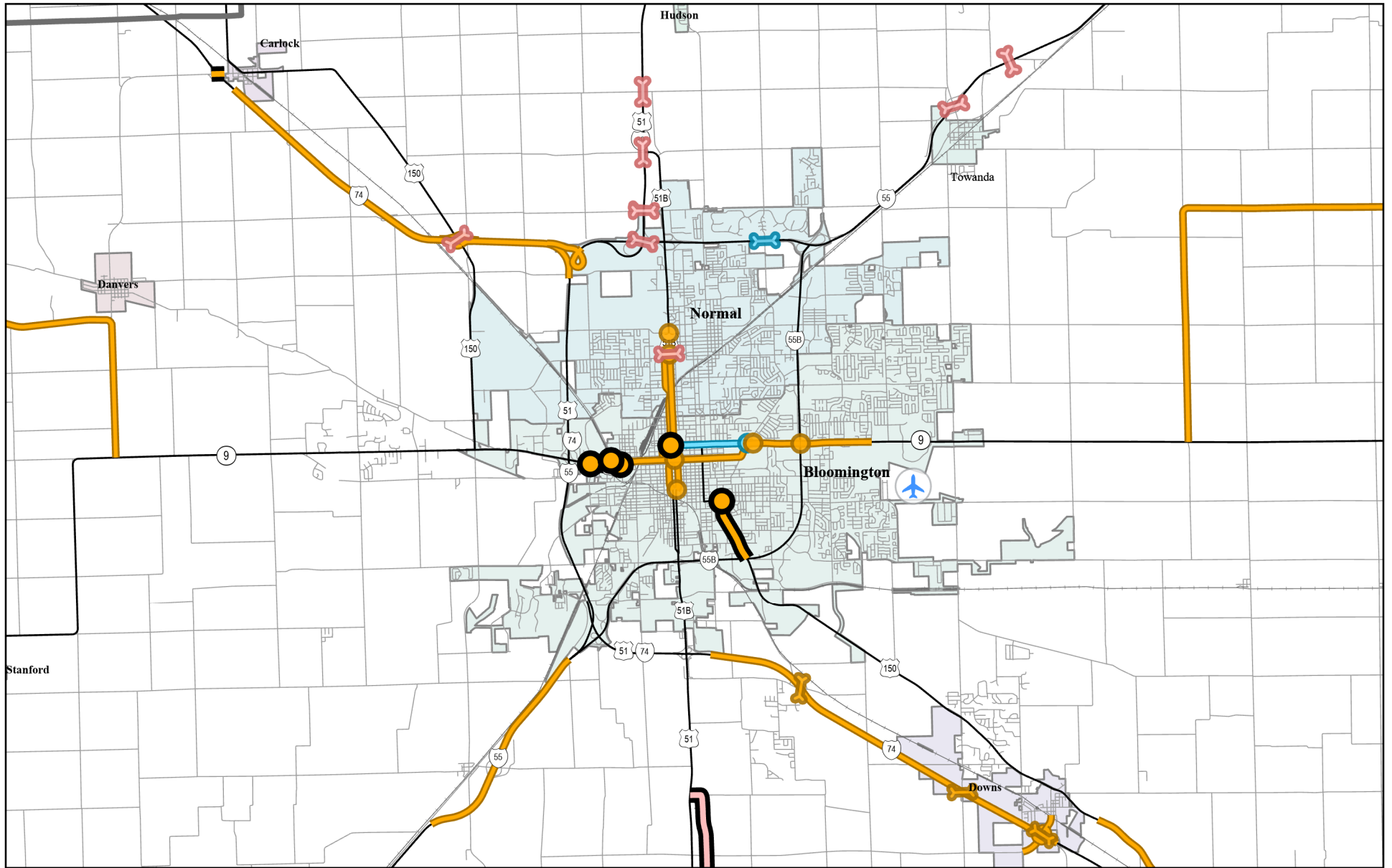
Route / Street	Location	Improvements	Est. Cost	County	MYP Years	
		TAMP Category			Past	Current
WINDSOR RD	AT KASKASKIA DITCH 0.9 MI W OF CHAMPAIGN	BRIDGE NEW DECK	\$420,000	CHAMPAIGN	1	2024
		REHABILITATION - BRIDGES				



REGION 3 DISTRICT 5

Proposed FY 2024-2029
Highway Program

TAMP Category	FY 2024			FY 2025-2029		
	Roadway	Spot	Structure	Roadway	Spot	Structure
Initial Construction						
Preservation						
Reconstruction						
Rehabilitation						



**REGION 3
DISTRICT 5**

**BLOOMINGTON - NORMAL
AND VICINITY**










Proposed FY 2024-2029
Highway Program

Airport 













TAMP Category

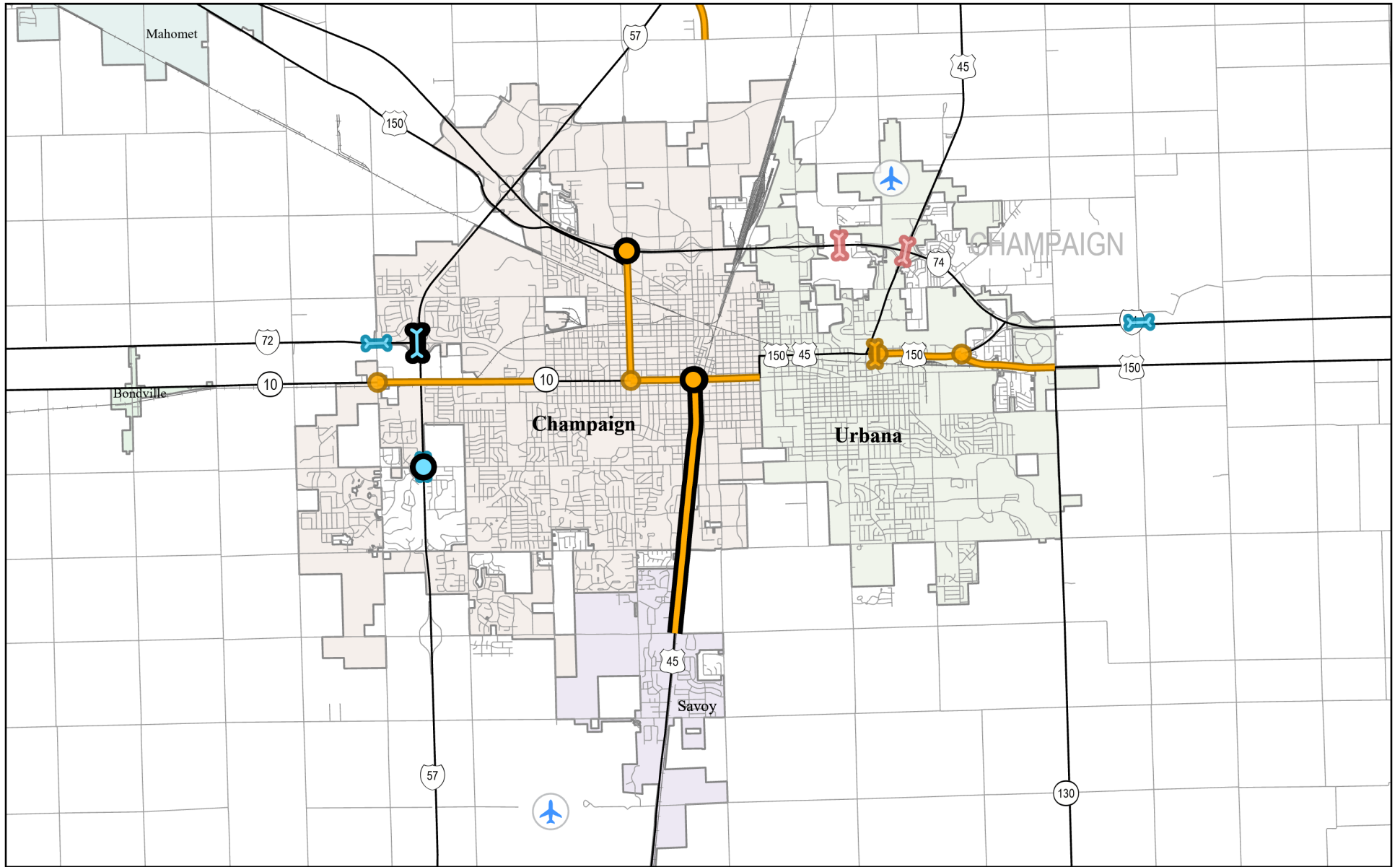
- Initial Construction** 
- Preservation** 
- Reconstruction** 
- Rehabilitation** 

FY 2024

- | | | |
|--|---|--|
| Roadway  | Spot  | Structure  |
|  |  |  |
|  |  |  |
|  |  |  |

FY 2025-2029

- | | | |
|--|---|--|
| Roadway  | Spot  | Structure  |
|  |  |  |
|  |  |  |
|  |  |  |



**REGION 3
DISTRICT 5**

**CHAMPAIGN - URBANA
AND VICINITY**













Proposed FY 2024-2029
Highway Program

Airport 













TAMP Category

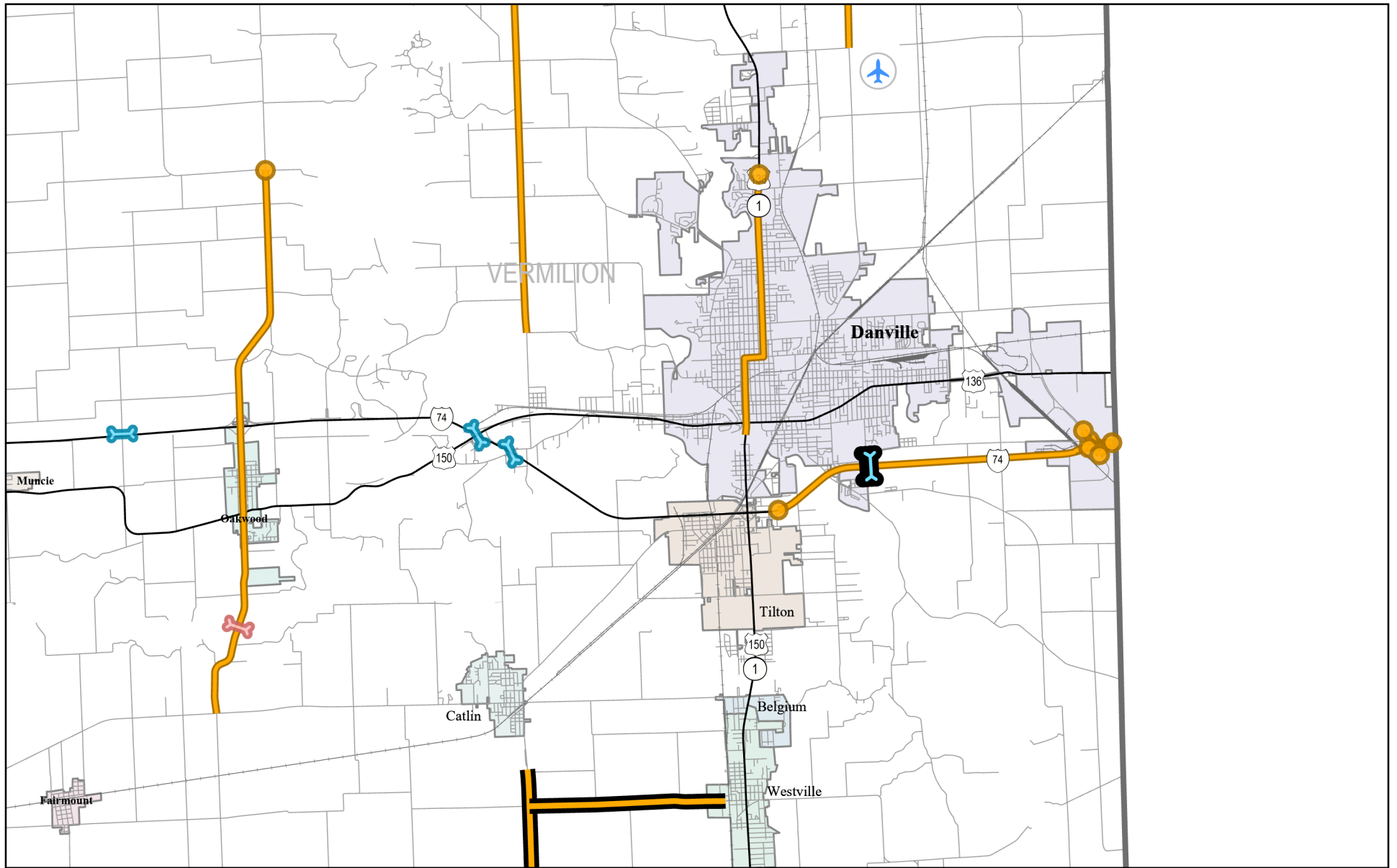
- Initial Construction 
- Preservation 
- Reconstruction 
- Rehabilitation 

FY 2024

- | Roadway | Spot | Structure |
|---|---|---|
|  |  |  |
|  |  |  |
|  |  |  |
|  |  |  |

FY 2025-2029

- | Roadway | Spot | Structure |
|---|---|---|
|  |  |  |
|  |  |  |
|  |  |  |
|  |  |  |



REGION 3 DISTRICT 5

DANVILLE AND VICINITY


Proposed FY 2024-2029
Highway Program

Airport 
IDOT District 

TAMP Category

Initial Construction
Preservation
Reconstruction
Rehabilitation

FY 2024
Roadway Spot Structure



FY 2025-2029
Roadway Spot Structure

