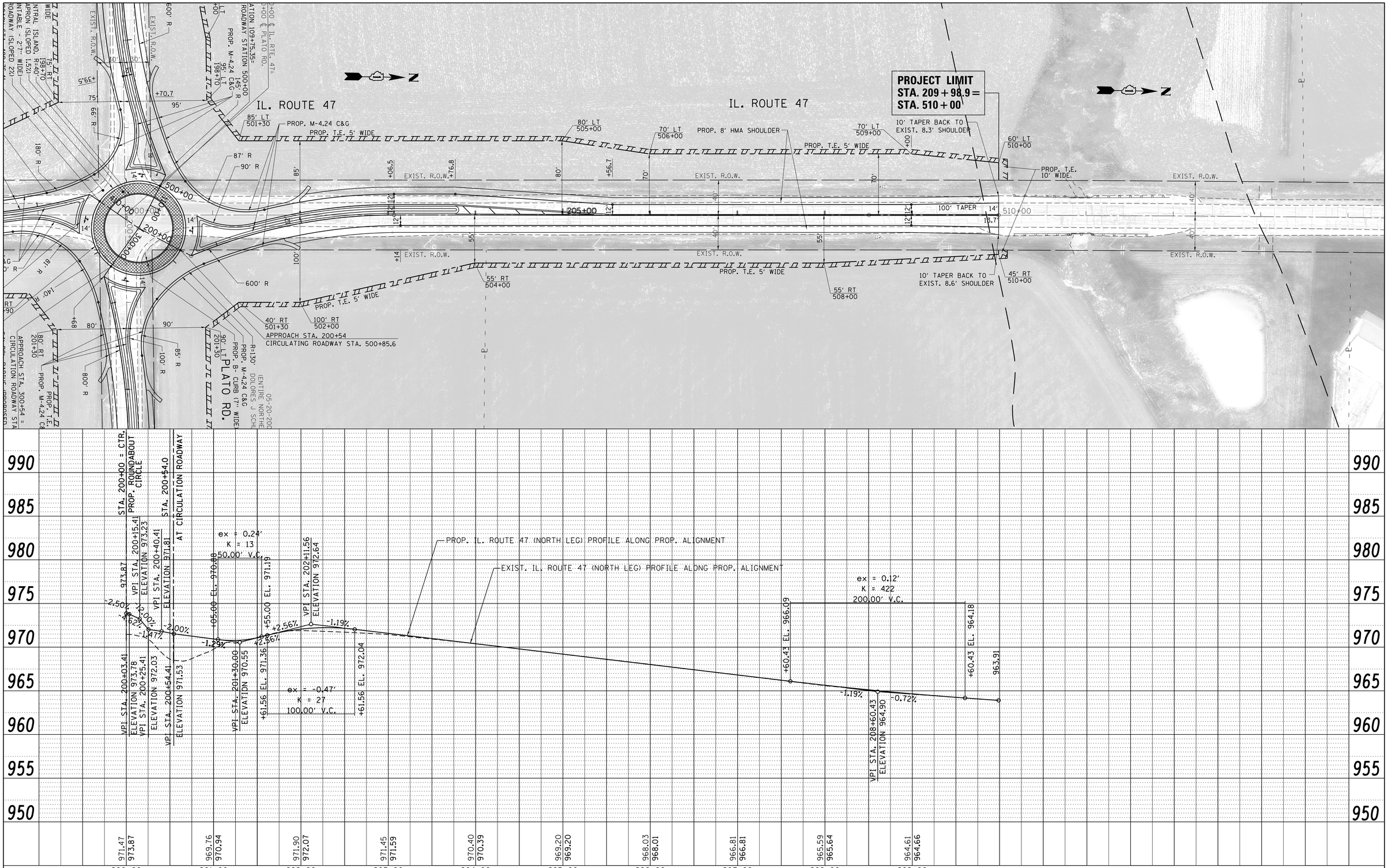

FILE NAME = c:\pw_work\pwidot\jasminesa\d0144465\P144809-sht-plnprf-B.dgn	USER NAME = jasminesa	DESIGNED -	REVISED -
	PLOT SCALE = 50.0000 ' / in.	DRAWN -	REVISED -
	PLOT DATE = 12/19/2013	CHECKED -	REVISED -
		DATE -	REVISED -

STATE OF ILLINOIS
DEPARTMENT OF TRANSPORTATION

ROADWAY PLAN & PROFILE (ALTERNATIVE 2) MODERN ROUNDABOUT
IL. ROUTE 47 AT PLATO ROAD – NORTH LEG)

SCALE: 1"=50' | SHEET NO. OF SHEETS | STA. TO STA.

F.A.P. RTE.	SECTION	COUNTY	TOTAL SHEETS	SHEET NO.
326		KANE	7	3
		CONTRACT NO. 12357		
		ILLINOIS FED. AID PROJECT		

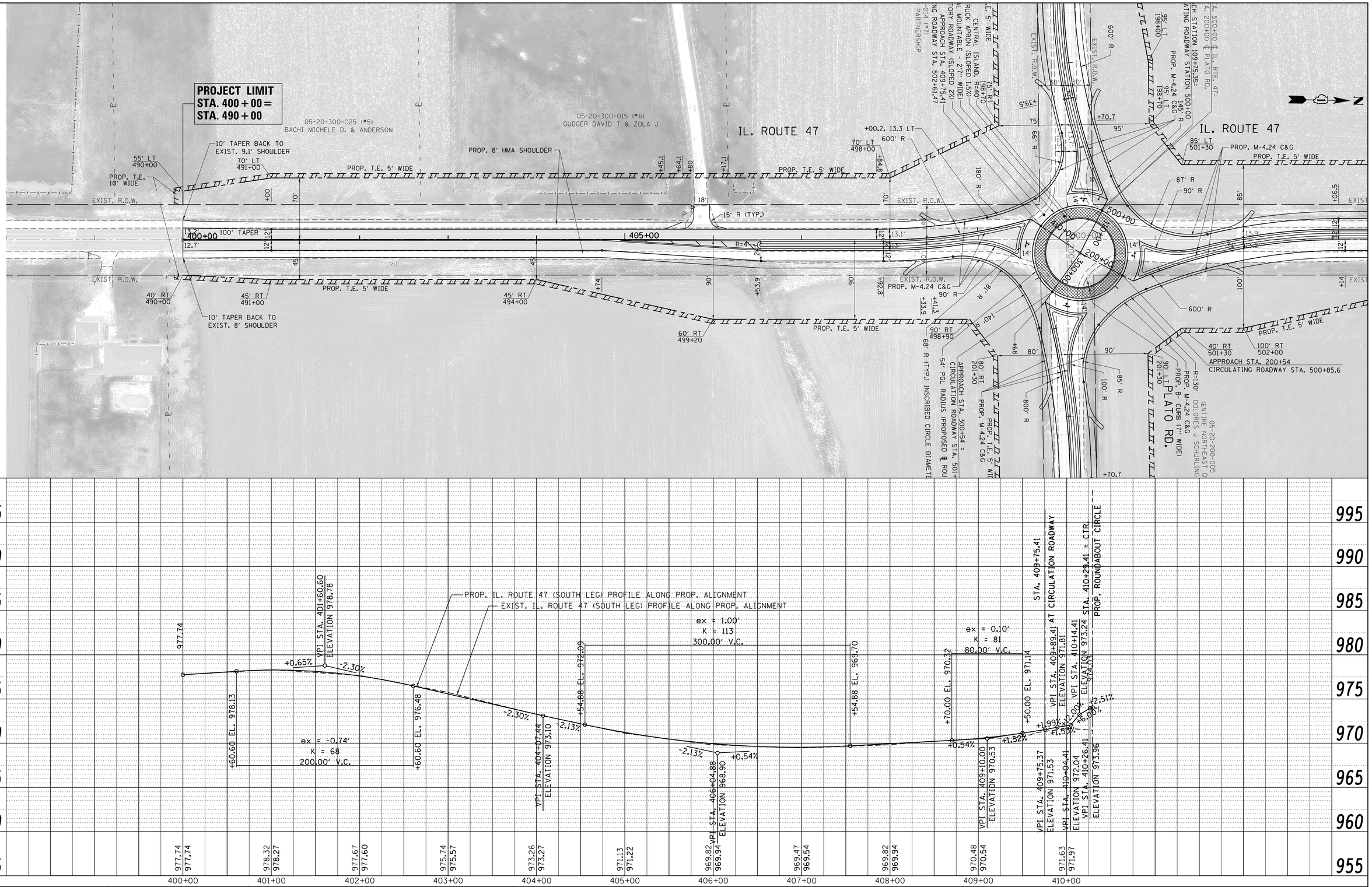

PLAN	BY	DATE
SURVEYED		
PLOTTED		
ALIGNMENT CHECKED		
RT. OF WAY CHECKED		
CADD FILE NAME		
NOTE BOOK NO.		

PROFILE	BY	DATE
SURVEYED		
PLOTTED		
GRADES CHECKED		
B.M. NOTED		
STRUCTURE NOTAT'NS CHK'D		
NOTE BOOK NO.		

FILE NAME = c:\pw_work\pwidot\jasminesa\d0144465\P144809-sht-plnprf-B.dgn	USER NAME = jasminesa	DESIGNED -	REVISED -
		DRAWN -	REVISED -
	PLOT SCALE = 50.0000 ' / in.	CHECKED -	REVISED -
	PLOT DATE = 12/19/2013	DATE -	REVISED -

STATE OF ILLINOIS
DEPARTMENT OF TRANSPORTATION

ROADWAY PLAN & PROFILE (ALTERNATIVE 2) MODERN ROUNDABOUT
IL. ROUTE 47 AT PLATO ROAD (SOUTH LEG)

SCALE: 1"=50' | SHEET NO. OF SHEETS | STA. TO STA.

F.A.P. RTE.	SECTION	COUNTY	TOTAL SHEETS	SHEET NO.
326		KANE	7	2
		CONTRACT NO. 12357		
		ILLINOIS FED. AID PROJECT		

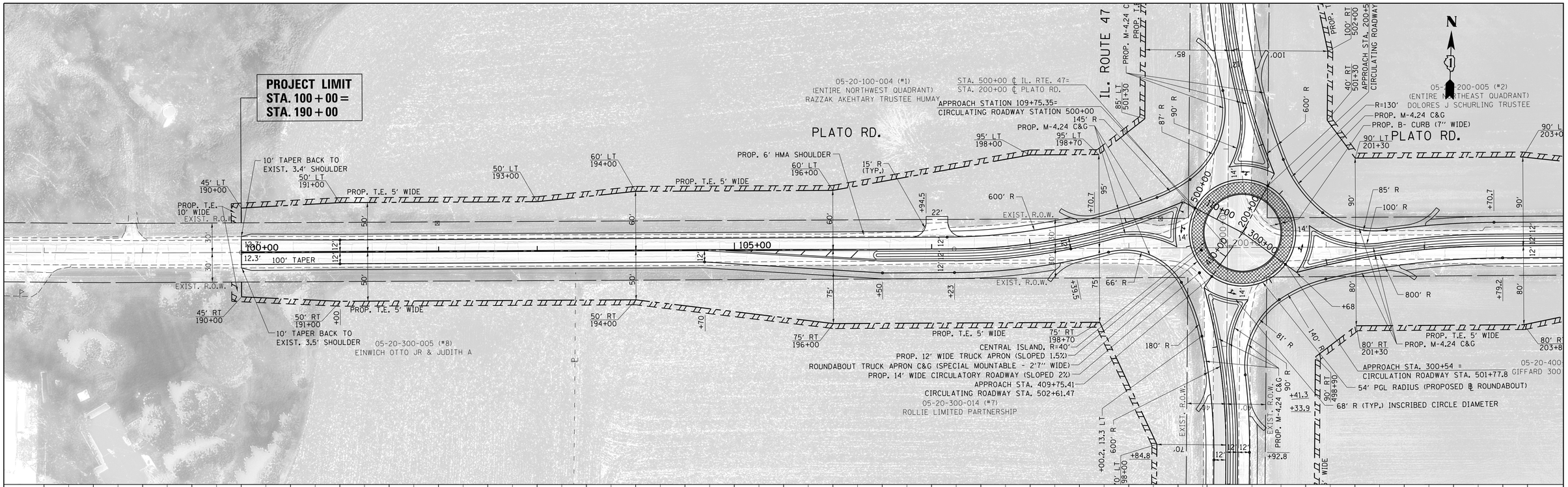

PLAN		BY	DATE
SURVEYED			
PLOTTED			
ALIGNMENT CHECKED			
RT. OF WAY CHECKED			
NOTE BOOK	CADD FILE NAME		
NO.			

PROFILE		BY	DATE
SURVEYED			
PLOTTED			
GRADES CHECKED			
NOTE BOOK	B.M. NOTED		
NO.	STRUCTURE NOTAT'NS CHKD		

FILE NAME = c:\pw_work\pwidot\jasminesa\d0144465\P144809-sht-plnprf-B.dgn	USER NAME = jasminesa	DESIGNED -	REVISED -
		DRAWN -	REVISED -
	PLOT SCALE = 50.0000 ' / in.	CHECKED -	REVISED -
	PLOT DATE = 12/19/2013	DATE -	REVISED -

STATE OF ILLINOIS
DEPARTMENT OF TRANSPORTATION

ROADWAY PLAN & PROFILE (ALTERNATIVE 2) MODERN ROUNDABOUT
IL. ROUTE 47 AT PLATO ROAD

SCALE: 1"=50' | SHEET NO. OF SHEETS | STA. TO STA.

F.A.P. RTE.	SECTION	COUNTY	TOTAL SHEETS	SHEET NO.
326		KANE	7	4
		CONTRACT NO. 12357		
		ILLINOIS FED. AID PROJECT		

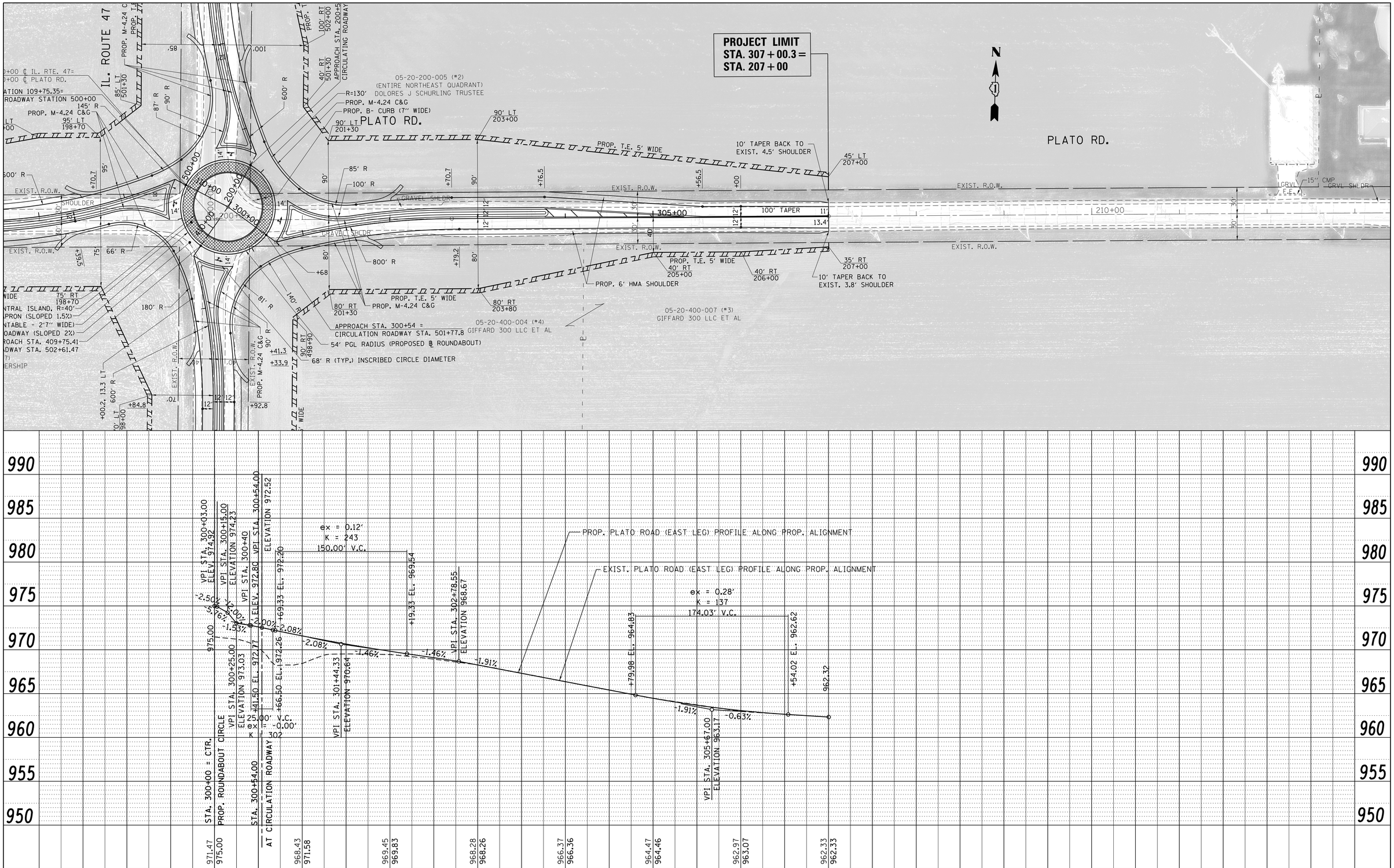

PLAN		BY	DATE
SURVEYED			
PLOTTED			
ALIGNMENT CHECKED			
RT. OF WAY CHECKED			
CADD FILE NAME			
NOTE BOOK			
NO.			

PROFILE		BY	DATE
SURVEYED			
PLOTTED			
GRADES CHECKED			
BKM. NOTED			
STRUCTURE NOTATNS CHKD			
NOTE BOOK			
NO.			

FILE NAME = c:\pw_work\pwidot\jasminesa\d0144465\P144809-sht-plnprf-B.dgn	USER NAME = jasminesa	DESIGNED -	REVISED -
		DRAWN -	REVISED -
		CHECKED -	REVISED -
	PLOT SCALE = 50.0000 ' / in.	DATE -	REVISED -
	PLOT DATE = 12/19/2013		

STATE OF ILLINOIS
DEPARTMENT OF TRANSPORTATION

ROADWAY PLAN & PROFILE (ALTERNATIVE 2) MODERN ROUNDABOUT
IL. ROUTE 47 AT PLATO ROAD

SCALE: 1"=50' | SHEET NO. OF SHEETS | STA. TO STA.

F.A.P. RTE.	SECTION	COUNTY	TOTAL SHEETS	SHEET NO.
326		KANE	7	5
		CONTRACT NO. 12357		
		ILLINOIS FED. AID PROJECT		

PLAN	BY	DATE
SURVEYED		
PLOTTED		
ALIGNMENT CHECKED		
RT. OF WAY CHECKED		
CADD FILE NAME		
NOTE BOOK NO.		

PROFILE	BY	DATE
SURVEYED		
PLOTTED		
GRADES CHECKED		
B.M. NOTED		
STRUCTURE NOTAT'NS CHKD		
NOTE BOOK NO.		

FILE NAME = c:\pw_work\pwidot\jasminesa\d0144465\P144809-sht-plnprf-B.dgn	USER NAME = jasminesa	DESIGNED -	REVISED -
	PLOT SCALE = 50.0000 ' / in.	DRAWN -	REVISED -
	PLOT DATE = 12/19/2013	CHECKED -	REVISED -
		DATE -	REVISED -

STATE OF ILLINOIS
DEPARTMENT OF TRANSPORTATION

ROADWAY PLAN & PROFILE (ALTERNATIVE 2) MODERN ROUNDABOUT
IL. ROUTE 47 AT PLATO ROAD (CIRCLE)

SCALE: 1"=50' | SHEET NO. OF SHEETS | STA. TO STA.

F.A.P. RTE.	SECTION	COUNTY	TOTAL SHEETS	SHEET NO.
326		KANE	7	1

CONTRACT NO. 12357

ILLINOIS FED. AID PROJECT