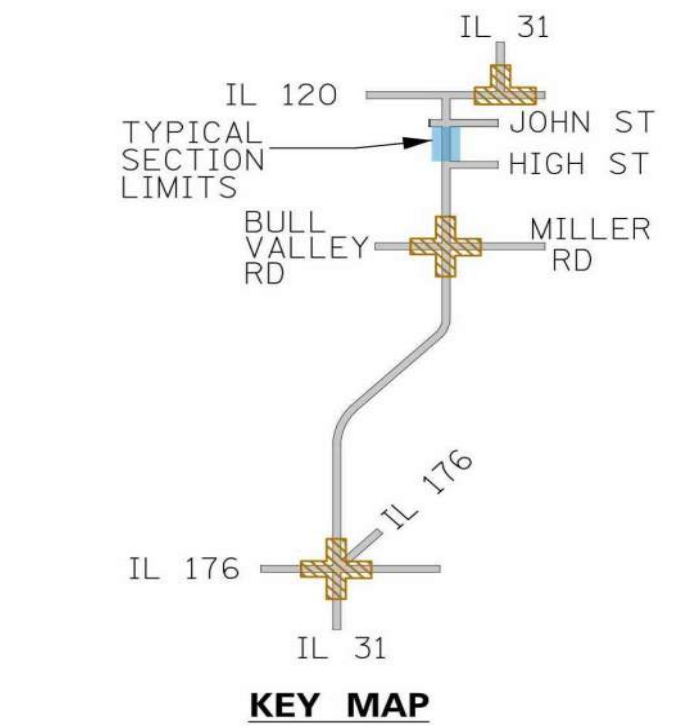
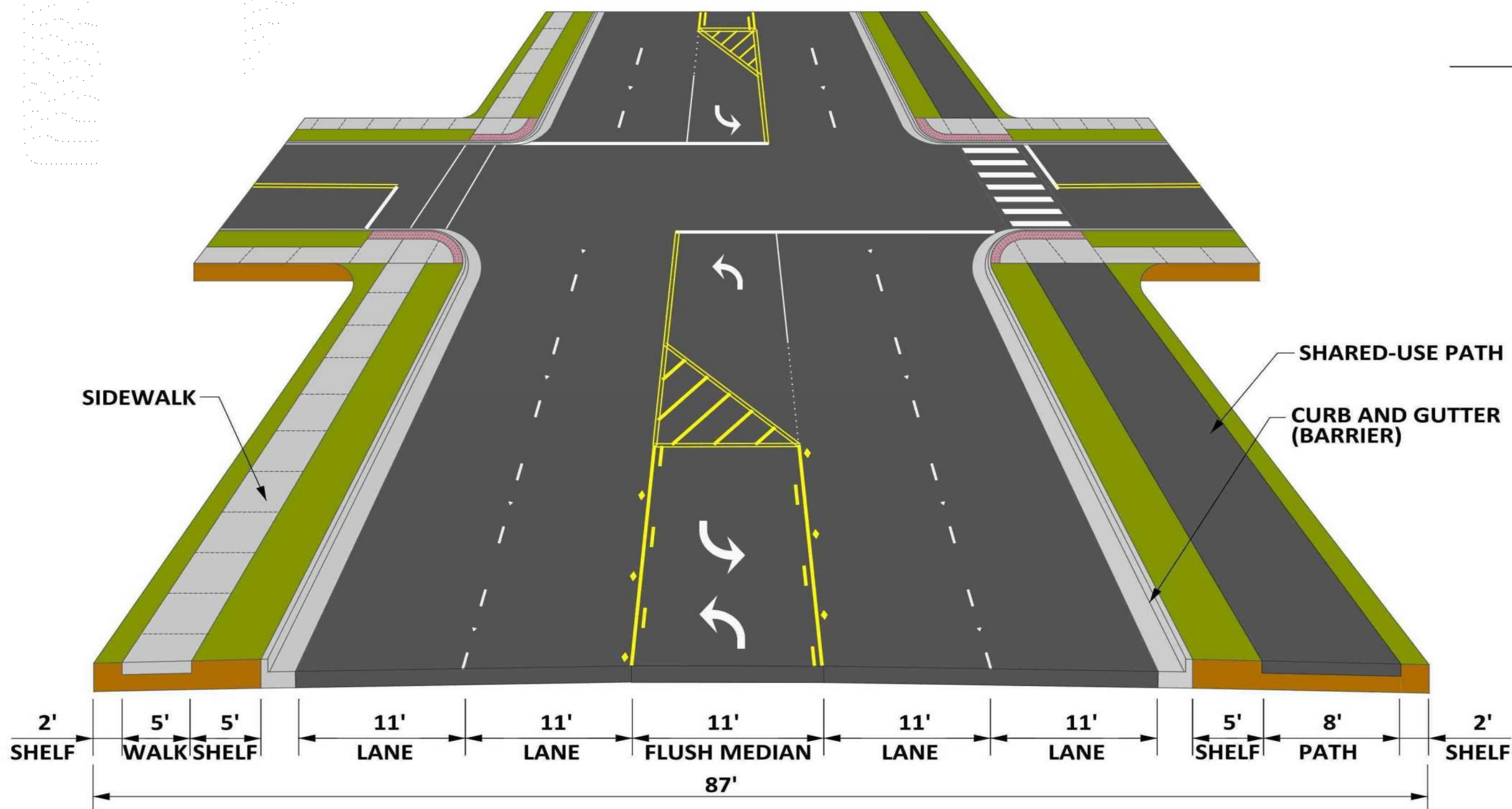


# PROPOSED TYPICAL SECTIONS

## Illinois Route 31 High Street to John Street

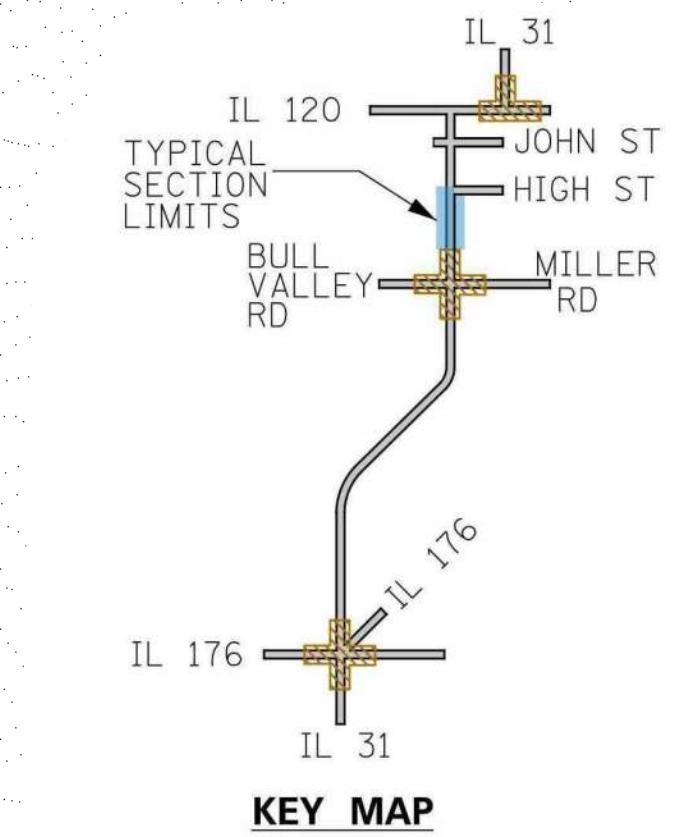
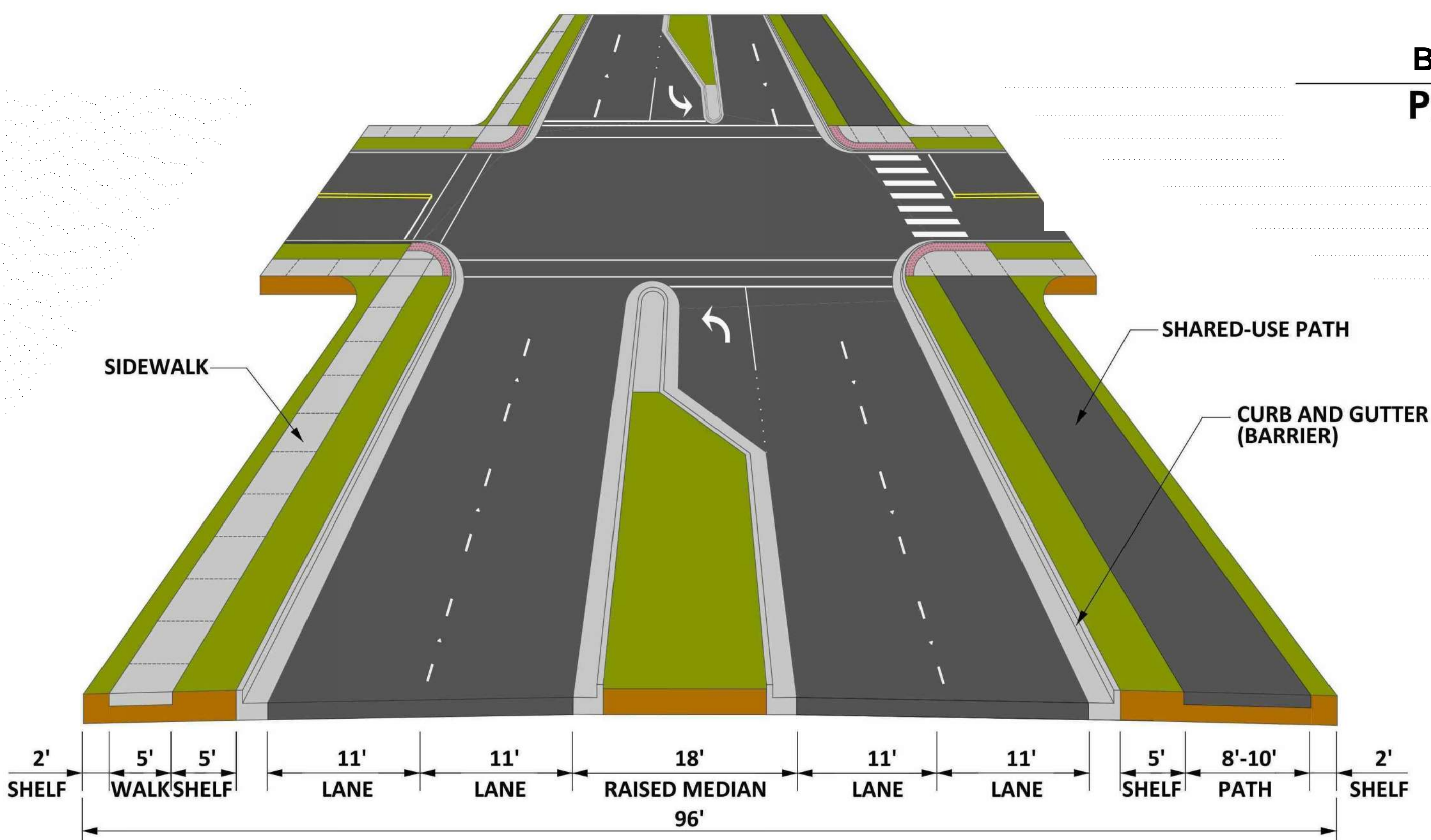
### PROPOSED TYPICAL SECTION NORTH SECTION



KEY MAP  
 ■ TYPICAL SECTION LIMITS  
 ⊕ SEPARATE PROJECTS

## Illinois Route 31

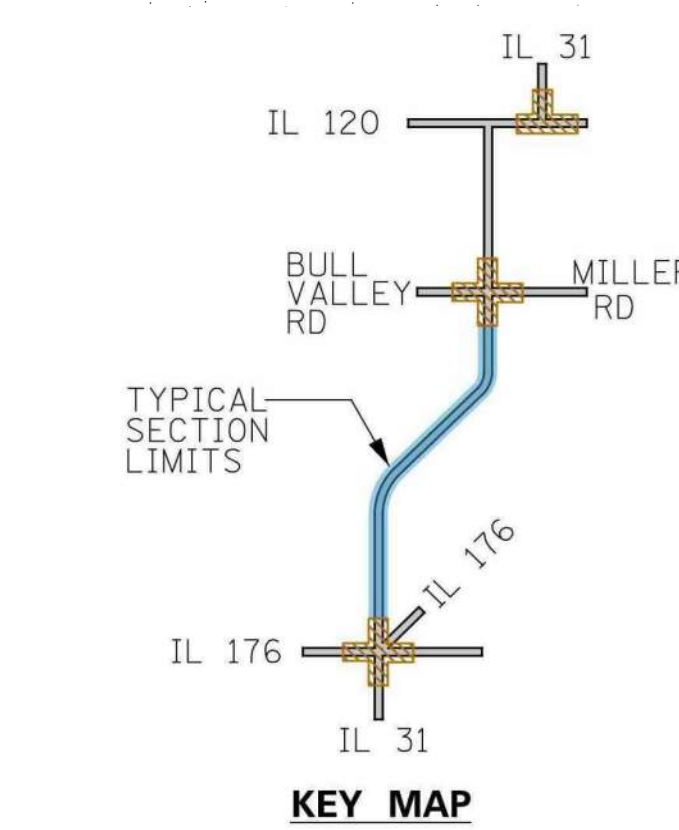
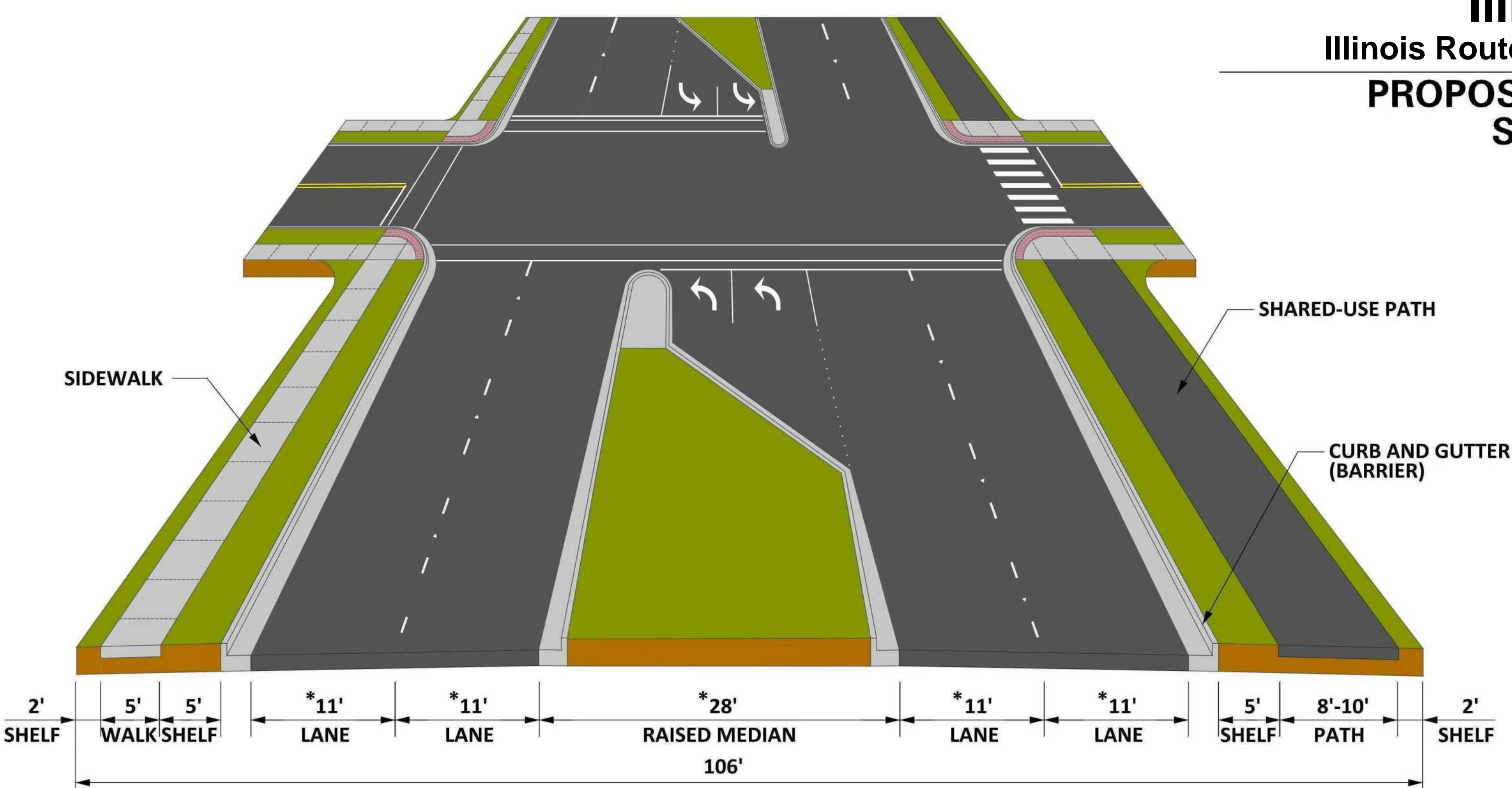
### Bull Valley/Miller Road to High Street PROPOSED TYPICAL SECTION NORTH SECTION



KEY MAP  
 ■ TYPICAL SECTION LIMITS  
 ⊕ SEPARATE PROJECTS

## Illinois Route 31

### Illinois Route 176 to Bull Valley/Miller Road PROPOSED TYPICAL SECTION SOUTH SECTION



KEY MAP  
 ■ TYPICAL SECTION LIMITS  
 ⊕ SEPARATE PROJECTS

\* 12' LANES AND 30' MEDIAN SOUTH OF RIVER BIRCH BLVD.