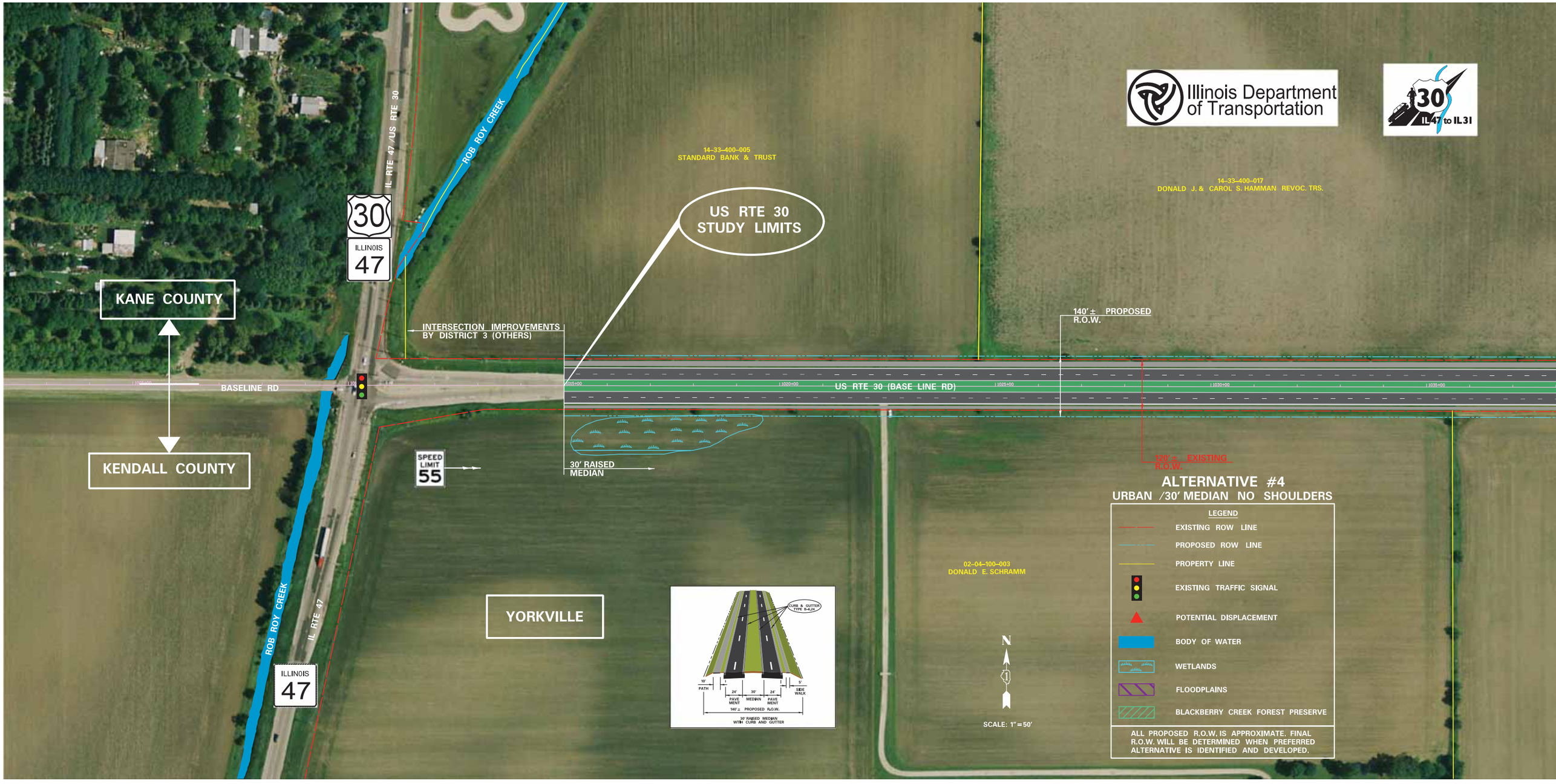
Illinois Department of Transportation
30
IL47 to IL31
IL RTE 47 /US RTE 30
ROB ROY CREEK
14-33-400-005
STANDARD BANK & TRUST
14-33-400-017
DONALD J. & CAROL S. HAMMAN REVOC. TRS.
US RTE 30
STUDY LIMITS
30
ILLINOIS
47
KANE COUNTY
KENDALL COUNTY
INTERSECTION IMPROVEMENTS
BY DISTRICT 3 (OTHERS)
140' ± PROPOSED
R.O.W.
BASELINE RD
US RTE 30 (BASE LINE RD)
SPEED
LIMIT
55
30' RAISED
MEDIAN
120' ± EXISTING
R.O.W.
YORKVILLE
ROB ROY CREEK
IL RTE 47
ILLINOIS
47
CURB & GUTTER
TYPE B-6.24
10'
PATH
24'
PAVE
MENT
30'
MEDIAN
24'
PAVE
MENT
5'
SIDE
WALK
140' ± PROPOSED R.O.W.
30' RAISED MEDIAN
WITH CURB AND GUTTER
02-04-100-003
DONALD E. SCHRAMM
N
SCALE: 1"=50'
ALTERNATIVE #4
URBAN /30' MEDIAN NO SHOULDERS
LEGEND
EXISTING ROW LINE
PROPOSED ROW LINE
PROPERTY LINE
EXISTING TRAFFIC SIGNAL
POTENTIAL DISPLACEMENT
BODY OF WATER
WETLANDS
FLOODPLAINS
BLACKBERRY CREEK FOREST PRESERVE
ALL PROPOSED R.O.W. IS APPROXIMATE. FINAL R.O.W. WILL BE DETERMINED WHEN PREFERRED ALTERNATIVE IS IDENTIFIED AND DEVELOPED.

SUGAR GROVE TOWNSHIP
14-34-300-005
DONALD J. & CAROL S. HAMMAN REVOC. TRS.
14-34-300-003
DONALD J. & CAROL S. HAMMAN REVOC. TRS.
BERTRAM RD
14-34-400-004
M&N SUGAR GROVE HOLDINGS, LLC & ET. AL.
14-34-400-002
ARTURO & LIDIA ALCANTAR
1040+00
1045+00
1050+00
1055+00
1060+00
1065+00
1070+00
02-04-200-001
ROBERT A. PETERS SR., TRUST
02-03-100-001
FIRST NATIONAL BANK IN CHICAGO
NORTH STAR TRUST COMPANY
BRISTOL TOWNSHIP
N
SCALE: 1"=50'
ALTERNATIVE #4
URBAN /30' MEDIAN NO SHOULDERS
LEGEND
EXISTING ROW LINE
PROPOSED ROW LINE
PROPERTY LINE
EXISTING TRAFFIC SIGNAL
POTENTIAL DISPLACEMENT
BODY OF WATER
WETLANDS
FLOODPLAINS
BLACKBERRY CREEK FOREST PRESERVE
ALL PROPOSED R.O.W. IS APPROXIMATE. FINAL R.O.W. WILL BE DETERMINED WHEN PREFERRED ALTERNATIVE IS IDENTIFIED AND DEVELOPED.

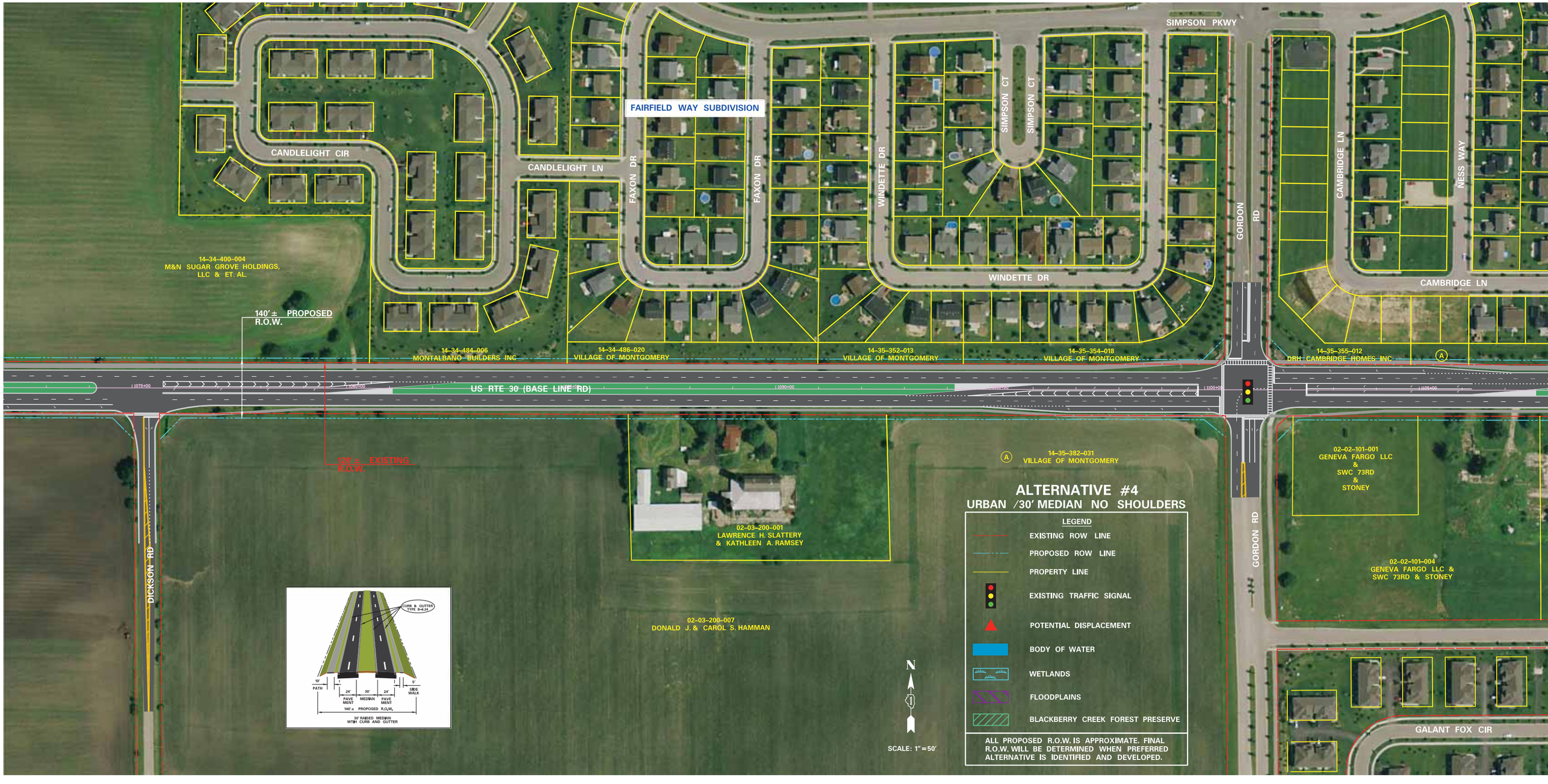
FAIRFIELD WAY SUBDIVISION
CANDLELIGHT CIR
CANDLELIGHT LN
FAXON DR
FAXON DR
WINDETTE DR
WINDETTE DR
SIMPSON CT
SIMPSON CT
SIMPSON PKWY
GORDON RD
CAMBRIDGE LN
CAMBRIDGE LN
NESS WAY
14-34-400-004
M&N SUGAR GROVE HOLDINGS, LLC & ET. AL.
140' ± PROPOSED R.O.W.
14-34-484-006
MONTALBANO BUILDERS INC
14-34-486-020
VILLAGE OF MONTGOMERY
14-35-352-013
VILLAGE OF MONTGOMERY
14-35-354-018
VILLAGE OF MONTGOMERY
14-35-355-012
DRH CAMBRIDGE HOMES INC
US RTE 30 (BASE LINE RD)
120' ± EXISTING R.O.W.
DICKSON RD
02-03-200-001
LAWRENCE H. SLATTERY & KATHLEEN A. RAMSEY
02-03-200-007
DONALD J. & CAROL S. HAMMAN
14-35-382-031
VILLAGE OF MONTGOMERY
02-02-101-001
GENEVA FARGO LLC & SWC 73RD & STONEY
02-02-101-004
GENEVA FARGO LLC & SWC 73RD & STONEY
GALANT FOX CIR
CURB & GUTTER TYPE B-6.24
10' PATH
24' PAVE MENT
30' MEDIAN
24' PAVE MENT
5' SIDE WALK
140' ± PROPOSED R.O.W.
30' RAISED MEDIAN WITH CURB AND GUTTER
N
SCALE: 1" = 50'
ALTERNATIVE #4
URBAN /30' MEDIAN NO SHOULDERS
LEGEND
EXISTING ROW LINE
PROPOSED ROW LINE
PROPERTY LINE
EXISTING TRAFFIC SIGNAL
POTENTIAL DISPLACEMENT
BODY OF WATER
WETLANDS
FLOODPLAINS
BLACKBERRY CREEK FOREST PRESERVE
ALL PROPOSED R.O.W. IS APPROXIMATE. FINAL R.O.W. WILL BE DETERMINED WHEN PREFERRED ALTERNATIVE IS IDENTIFIED AND DEVELOPED.

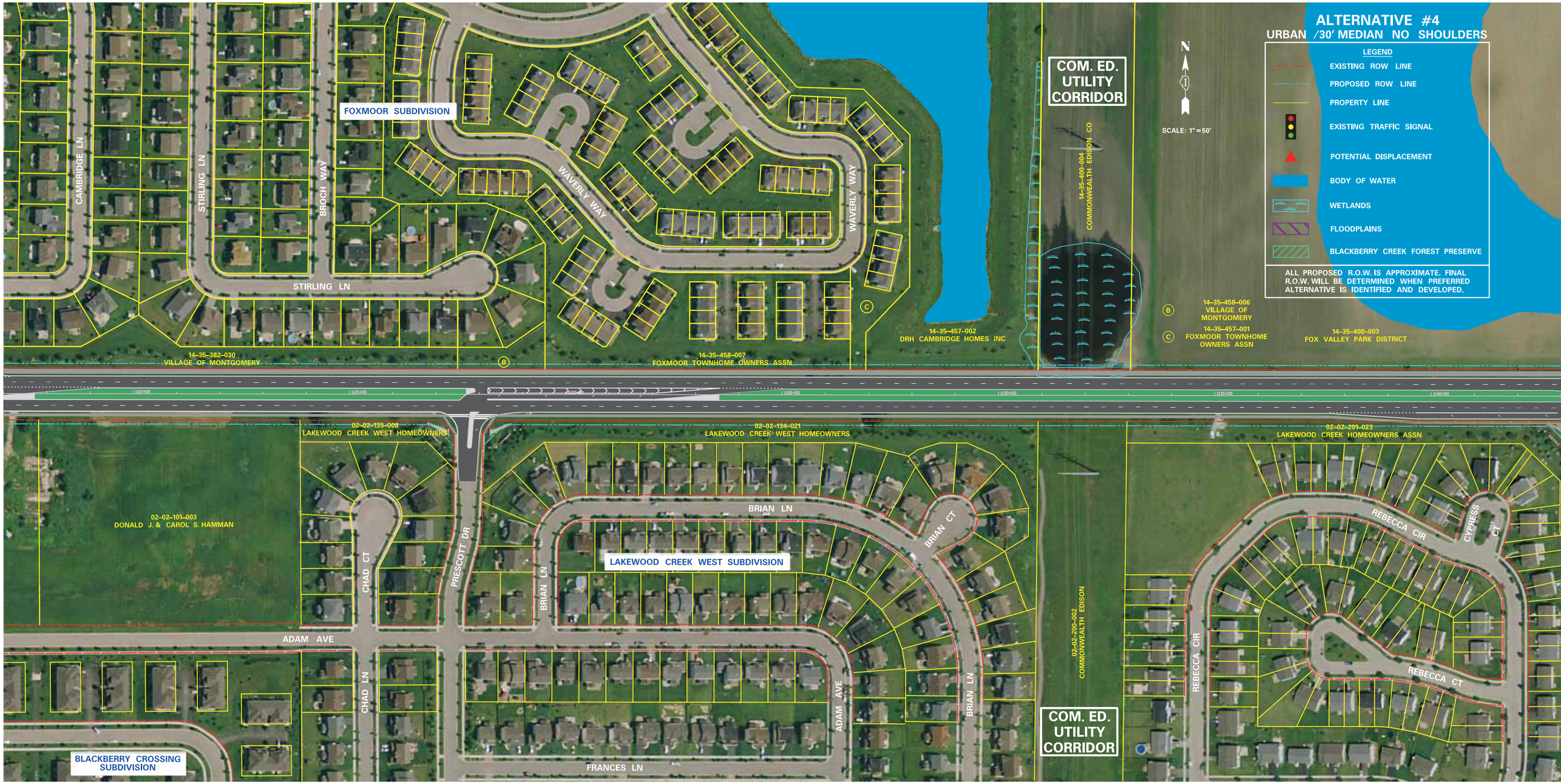
ALTERNATIVE #4
URBAN /30' MEDIAN NO SHOULDERS
LEGEND
EXISTING ROW LINE
PROPOSED ROW LINE
PROPERTY LINE
EXISTING TRAFFIC SIGNAL
POTENTIAL DISPLACEMENT
BODY OF WATER
WETLANDS
FLOODPLAINS
BLACKBERRY CREEK FOREST PRESERVE
ALL PROPOSED R.O.W. IS APPROXIMATE. FINAL R.O.W. WILL BE DETERMINED WHEN PREFERRED ALTERNATIVE IS IDENTIFIED AND DEVELOPED.
N
SCALE: 1" = 50'
COM. ED. UTILITY CORRIDOR
FOXMOOR SUBDIVISION
CAMBRIDGE LN
STIRLING LN
BROCH WAY
WAVERLY WAY
14-35-382-030
VILLAGE OF MONTGOMERY
14-35-458-007
FOXMOOR TOWNHOME OWNERS ASSN
14-35-457-002
DRH CAMBRIDGE HOMES INC
14-35-400-004
COMMONWEALTH EDISON CO
14-35-458-006
VILLAGE OF MONTGOMERY
14-35-457-001
FOXMOOR TOWNHOME OWNERS ASSN
14-35-400-003
FOX VALLEY PARK DISTRICT
02-02-135-008
LAKEWOOD CREEK WEST HOMEOWNERS
02-02-134-021
LAKEWOOD CREEK WEST HOMEOWNERS
02-02-201-023
LAKEWOOD CREEK HOMEOWNERS ASSN
02-02-101-003
DONALD J. & CAROL S. HAMMAN
CHAD CT
PRESCOTT DR
BRIAN LN
BRIAN CT
LAKEWOOD CREEK WEST SUBDIVISION
ADAM AVE
CHAD LN
FRANCES LN
02-02-200-002
COMMONWEALTH EDISON
REBECCA CIR
REBECCA CT
CYPRESS CT
BLACKBERRY CROSSING SUBDIVISION

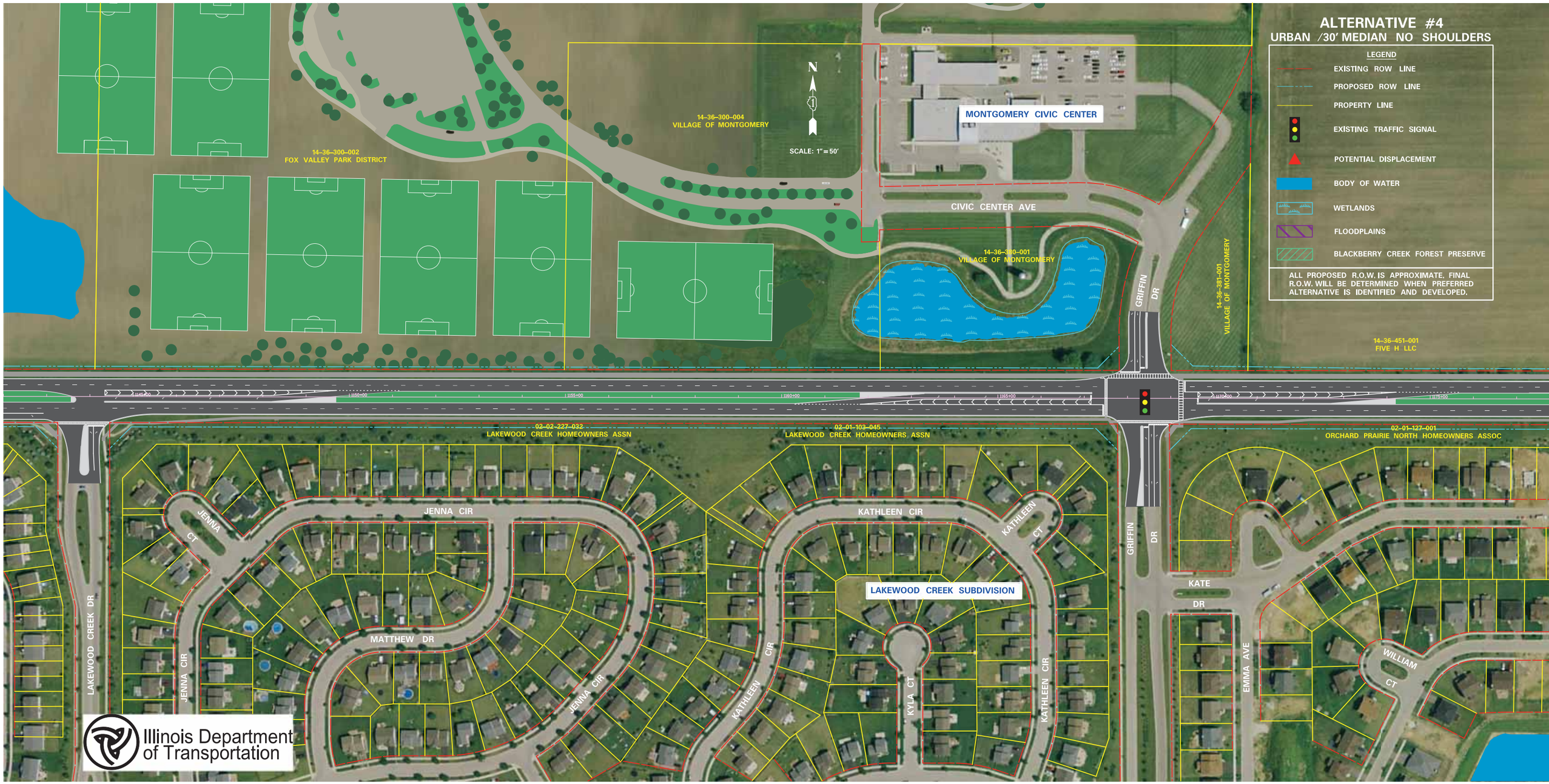
ALTERNATIVE #4
URBAN /30' MEDIAN NO SHOULDERS
LEGEND
EXISTING ROW LINE
PROPOSED ROW LINE
PROPERTY LINE
EXISTING TRAFFIC SIGNAL
POTENTIAL DISPLACEMENT
BODY OF WATER
WETLANDS
FLOODPLAINS
BLACKBERRY CREEK FOREST PRESERVE
ALL PROPOSED R.O.W. IS APPROXIMATE. FINAL R.O.W. WILL BE DETERMINED WHEN PREFERRED ALTERNATIVE IS IDENTIFIED AND DEVELOPED.
N
SCALE: 1"=50'
MONTGOMERY CIVIC CENTER
CIVIC CENTER AVE
14-36-300-004
VILLAGE OF MONTGOMERY
14-36-300-002
FOX VALLEY PARK DISTRICT
14-36-330-001
VILLAGE OF MONTGOMERY
14-36-381-001
VILLAGE OF MONTGOMERY
14-36-451-001
FIVE H LLC
GRIFFIN DR
02-02-227-032
LAKEWOOD CREEK HOMEOWNERS ASSN
02-01-103-045
LAKEWOOD CREEK HOMEOWNERS ASSN
02-01-127-001
ORCHARD PRAIRIE NORTH HOMEOWNERS ASSOC
LAKEWOOD CREEK DR
JENNA CT
JENNA CIR
MATTHEW DR
KATHLEEN CIR
KATHLEEN CT
LAKEWOOD CREEK SUBDIVISION
KYLA CT
KATE DR
EMMA AVE
WILLIAM CT
Illinois Department of Transportation

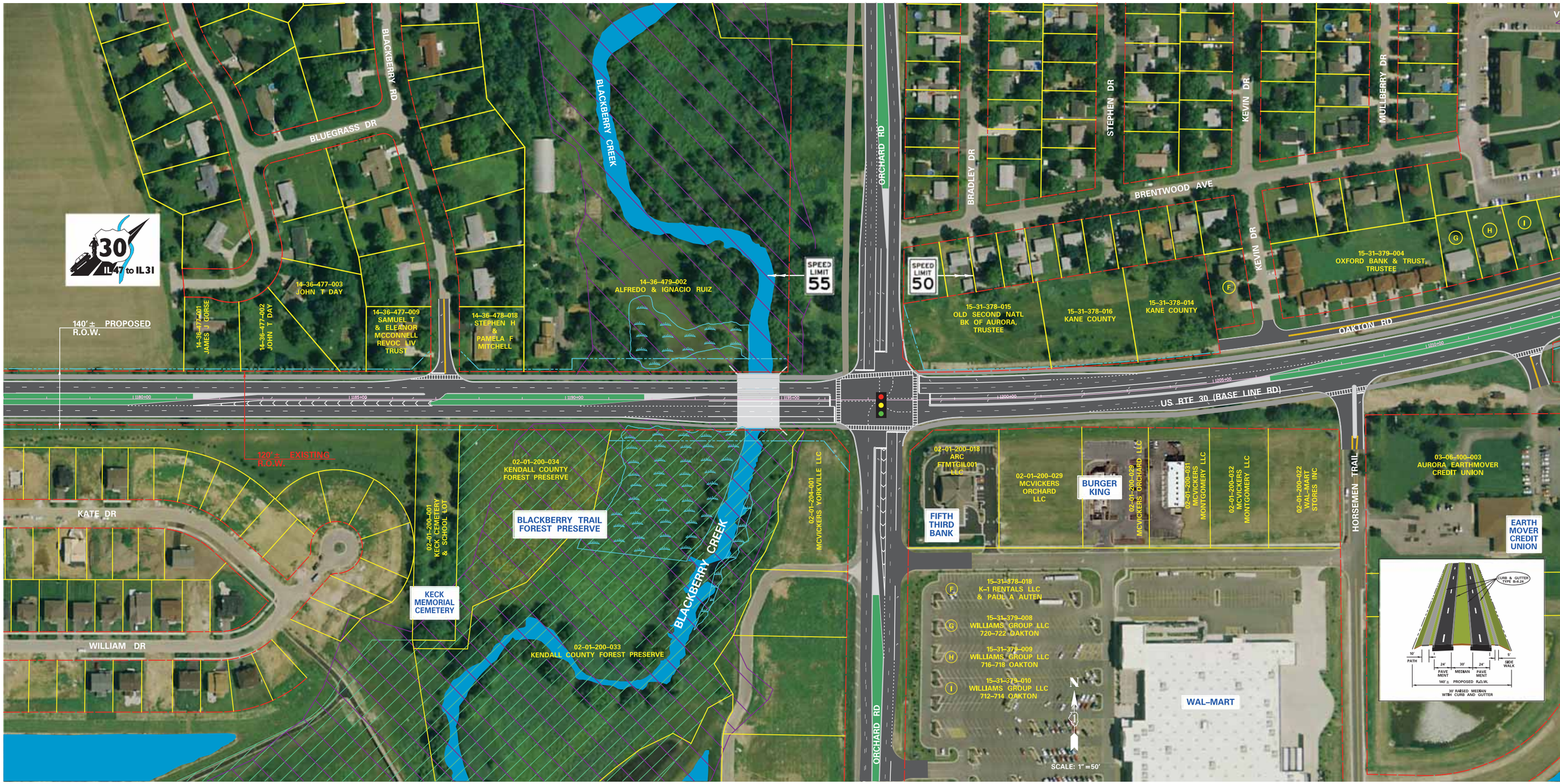
IL 47 to IL 31
140' ± PROPOSED R.O.W.
120' ± EXISTING R.O.W.
BLUEGRASS DR
BLACKBERRY RD
BLACKBERRY CREEK
14-36-477-001 JAMES J GORSE
14-36-477-002 JOHN T DAY
14-36-477-003 JOHN T DAY
14-36-477-009 SAMUEL T & ELEANOR MCCONNELL REVOC LIV TRUST
14-36-478-018 STEPHEN H & PAMELA F MITCHELL
14-36-479-002 ALFREDO & IGNACIO RUIZ
SPEED LIMIT 55
SPEED LIMIT 50
ORCHARD RD
BRADLEY DR
STEPHEN DR
KEVIN DR
MULLBERRY DR
BRENTWOOD AVE
15-31-378-015 OLD SECOND NATL BK OF AURORA, TRUSTEE
15-31-378-016 KANE COUNTY
15-31-378-014 KANE COUNTY
15-31-379-004 OXFORD BANK & TRUST, TRUSTEE
OAKTON RD
US RTE 30 (BASE LINE RD)
KATE DR
WILLIAM DR
02-01-200-001 KECK CEMETERY & SCHOOL LOT
KECK MEMORIAL CEMETERY
02-01-200-034 KENDALL COUNTY FOREST PRESERVE
BLACKBERRY TRAIL FOREST PRESERVE
02-01-200-033 KENDALL COUNTY FOREST PRESERVE
02-01-204-001 MCVICKERS YORKVILLE LLC
02-01-200-018 ARC FTMTGIL001 LLC
FIFTH THIRD BANK
02-01-200-029 MCVICKERS ORCHARD LLC
BURGER KING
02-01-200-029 MCVICKERS ORCHARD LLC
02-01-200-031 MCVICKERS MONTGOMERY LLC
02-01-200-032 MCVICKERS MONTGOMERY LLC
02-01-200-022 WAL-MART STORES INC
HORSEMEN TRAIL
03-06-100-003 AURORA EARTHMOVER CREDIT UNION
EARTH MOVER CREDIT UNION
15-31-378-018 K-1 RENTALS LLC & PAUL A AUTEN
15-31-379-008 WILLIAMS GROUP LLC 720-722 OAKTON
15-31-379-009 WILLIAMS GROUP LLC 716-718 OAKTON
15-31-379-010 WILLIAMS GROUP LLC 712-714 OAKTON
WAL-MART
N
SCALE: 1" =50'
CURB & GUTTER TYPE B-2-24
50' PATH
1'
24' PAVEMENT
30' MEDIAN
24' PAVEMENT
1'
5' SIDEWALK
140' ± PROPOSED R.O.W.
30' RAISED MEDIAN WITH CURB AND GUTTER

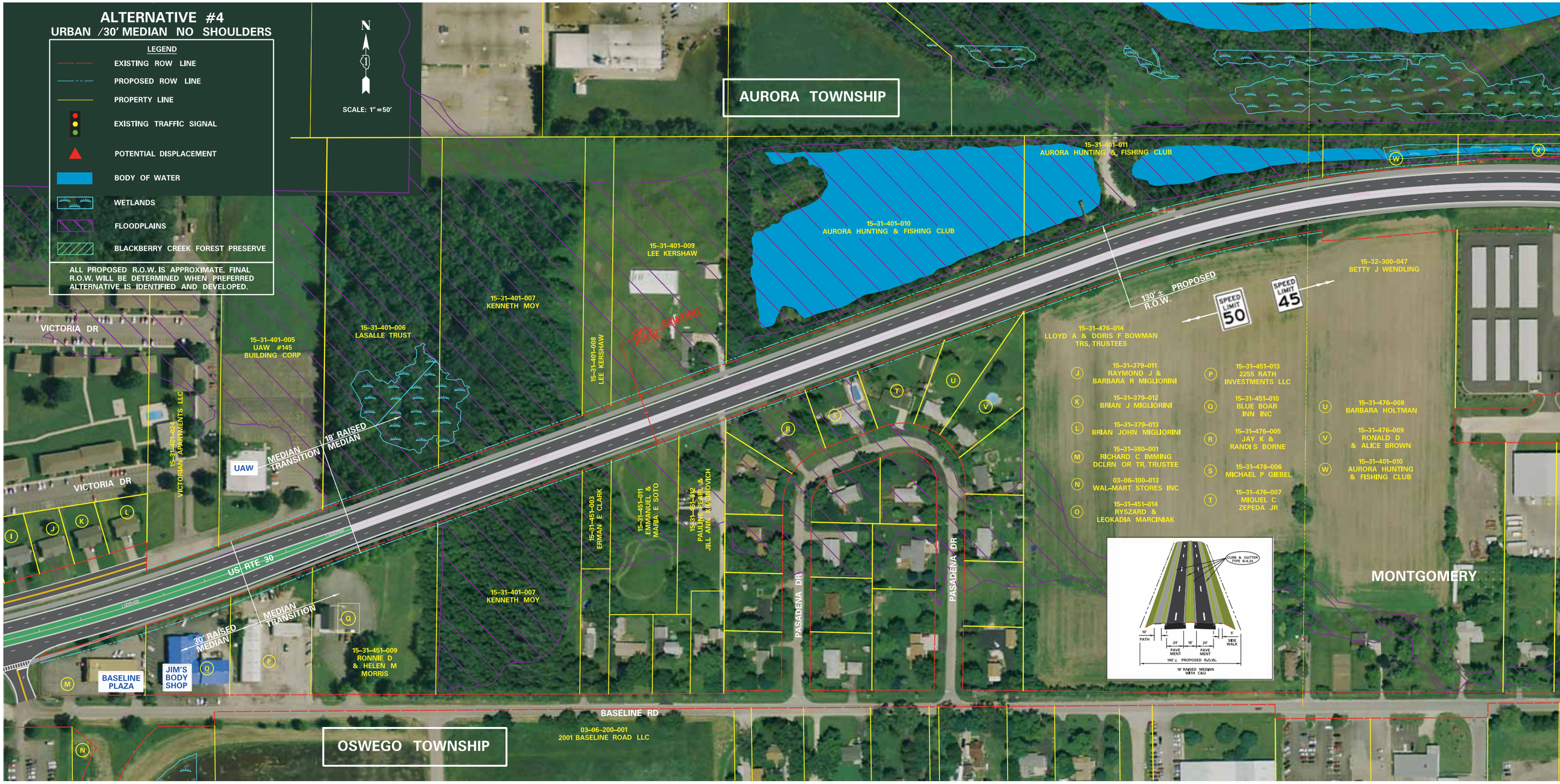
ALTERNATIVE #4
URBAN /30' MEDIAN NO SHOULDERS
LEGEND
EXISTING ROW LINE
PROPOSED ROW LINE
PROPERTY LINE
EXISTING TRAFFIC SIGNAL
POTENTIAL DISPLACEMENT
BODY OF WATER
WETLANDS
FLOODPLAINS
BLACKBERRY CREEK FOREST PRESERVE
ALL PROPOSED R.O.W. IS APPROXIMATE. FINAL R.O.W. WILL BE DETERMINED WHEN PREFERRED ALTERNATIVE IS IDENTIFIED AND DEVELOPED.
N
SCALE: 1"=50'
AURORA TOWNSHIP
15-31-401-011
AURORA HUNTING & FISHING CLUB
15-31-401-010
AURORA HUNTING & FISHING CLUB
15-31-401-009
LEE KERSHAW
15-31-401-007
KENNETH MOY
15-31-401-006
LASALLE TRUST
15-31-401-005
UAW #145
BUILDING CORP
15-31-401-024
VICTORIAN APARTMENTS LLC
15-31-401-008
LEE KERSHAW
VICTORIA DR
VICTORIA DR
UAW
MEDIAN TRANSITION
18' RAISED MEDIAN
US RTE 30
MEDIAN TRANSITION
30' RAISED MEDIAN
BASELINE PLAZA
JIM'S BODY SHOP
15-31-451-009
RONNIE D & HELEN M MORRIS
15-31-451-003
ERMAN E CLARK
15-31-451-011
EMMANUEL & MARIA E SOTO
15-31-451-012
PAULINE PEARL & JILL ANN KIAMOVICH
15-31-401-007
KENNETH MOY
PASADENA DR
PASADENA DR
130' ± EXISTING R.O.W.
130' ± PROPOSED R.O.W.
SPEED LIMIT 50
SPEED LIMIT 45
15-31-476-014
LLOYD A & DORIS F BOWMAN TRS, TRUSTEES
J 15-31-379-011 RAYMOND J & BARBARA R MIGLIORINI
K 15-31-379-012 BRIAN J MIGLIORINI
L 15-31-379-013 BRIAN JOHN MIGLIORINI
M 15-31-380-001 RICHARD C IMMING DCLRN OR TR, TRUSTEE
N 03-06-100-013 WAL-MART STORES INC
O 15-31-451-014 RYSZARD & LEOKADIA MARCINIAK
P 15-31-451-013 2255 RATH INVESTMENTS LLC
Q 15-31-451-010 BLUE BOAR INN INC
R 15-31-476-005 JAY K & RANDI S BORNE
S 15-31-476-006 MICHAEL P GIEBEL
T 15-31-476-007 MIQUEL C ZEPEDA JR
U 15-31-476-008 BARBARA HOLTMAN
V 15-31-476-009 RONALD D & ALICE BROWN
W 15-31-401-010 AURORA HUNTING & FISHING CLUB
15-32-300-047
BETTY J WENDLING
MONTGOMERY
CURB & GUTTER TYPE B-6.24
10' PATH
24' PAVEMENT
18'
24' PAVEMENT
5' SIDE WALK
140' ± PROPOSED R.O.W.
18' RAISED MEDIAN WITH C&G
BASELINE RD
03-06-200-001
2001 BASELINE ROAD LLC
OSWEGO TOWNSHIP

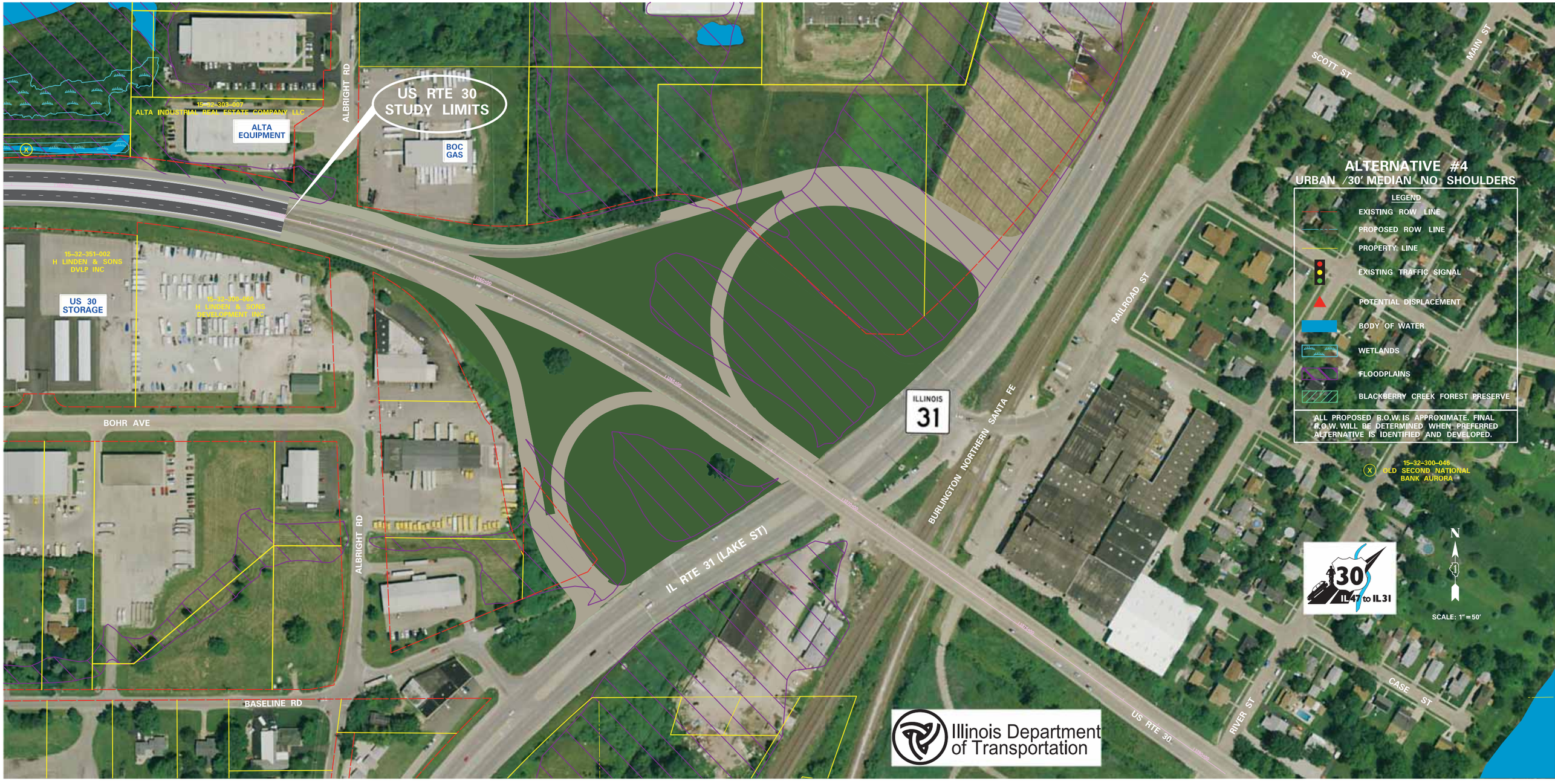
ALTERNATIVE #4
URBAN /30' MEDIAN NO SHOULDERS
LEGEND
EXISTING ROW LINE
PROPOSED ROW LINE
PROPERTY LINE
EXISTING TRAFFIC SIGNAL
POTENTIAL DISPLACEMENT
BODY OF WATER
WETLANDS
FLOODPLAINS
BLACKBERRY CREEK FOREST PRESERVE
ALL PROPOSED R.O.W. IS APPROXIMATE. FINAL R.O.W. WILL BE DETERMINED WHEN PREFERRED ALTERNATIVE IS IDENTIFIED AND DEVELOPED.
US RTE 30 STUDY LIMITS
15-32-303-007
ALTA INDUSTRIAL REAL ESTATE COMPANY LLC
ALTA EQUIPMENT
BOC GAS
15-32-351-002
H LINDEN & SONS DVLP INC
US 30 STORAGE
15-32-300-050
H LINDEN & SONS DEVELOPMENT INC
15-32-300-046
OLD SECOND NATIONAL BANK AURORA
ALBRIGHT RD
BOHR AVE
BASELINE RD
IL RTE 31 (LAKE ST)
ILLINOIS 31
BURLINGTON NORTHERN SANTA FE
RAILROAD ST
SCOTT ST
MAIN ST
US RTE 30
RIVER ST
CASE ST
30 IL47 to IL31
N
SCALE: 1"=50'
Illinois Department of Transportation