Illinois Department of Transportation

PROJECT REPORT

US ROUTE 30

ILLINOIS 47 to ILLINOIS 31

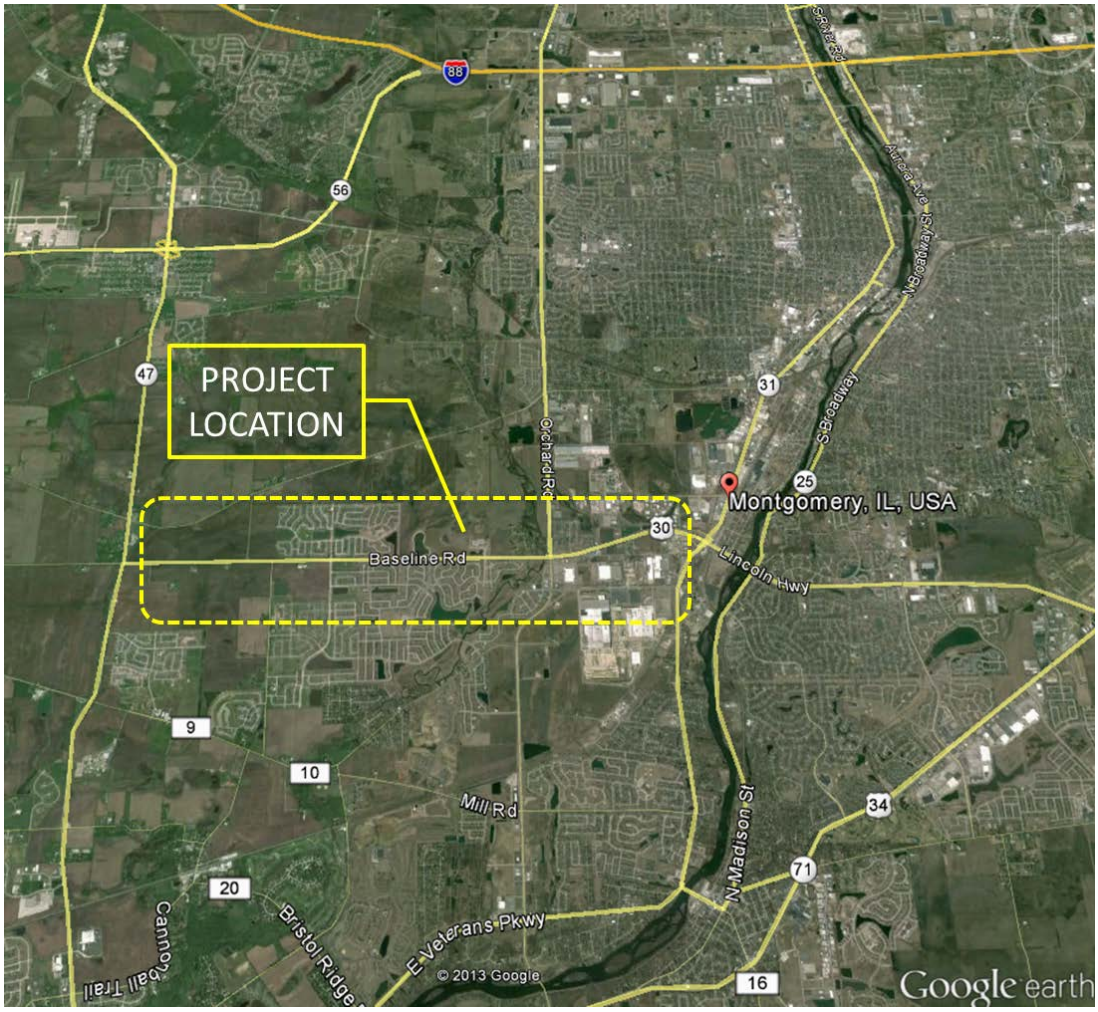

P-91-403-11
Kane & Kendall Counties

IDOT - Division of Highways - District One

May, 2018
Volume 7 of 7

Table of Contents

VOLUME 7 – SUPPLEMENTS (CONT.)

Potential Utility Conflicts S-15
Cross-Sections..... S-16

S-15

Potential Utility Conflicts

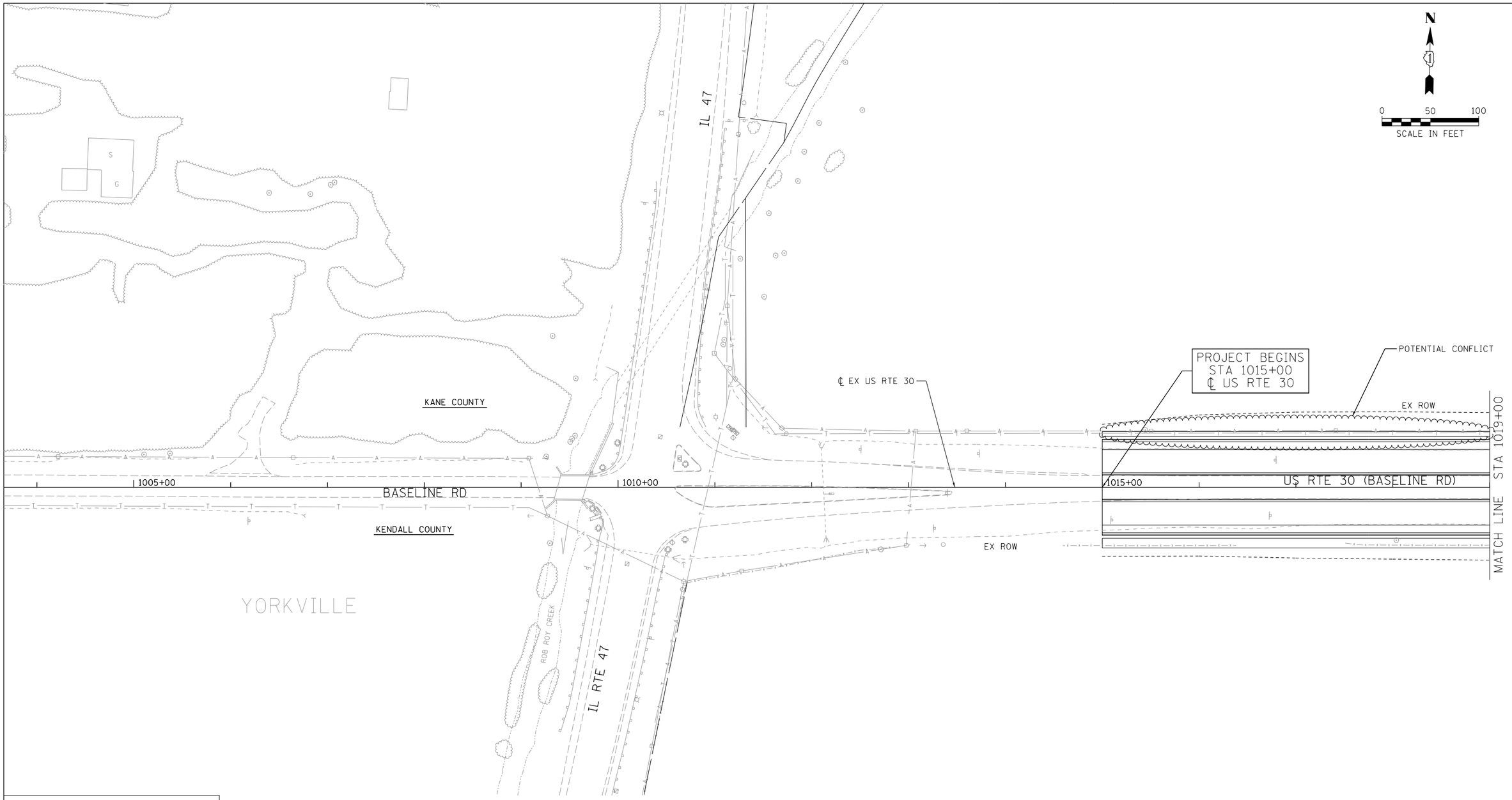

LEGEND

- UNDERGROUND TELEPHONE
- AERIAL LINE
- STORM SEWER
- UNDERGROUND GASLINE
- UNDERGROUND ELECTRIC
- UNDERGROUND CABLE TV
- UNDERGROUND SANITARY SEWER
- LOCATION OF POTENTIAL UTILITY CONFLICT

KEY MAP

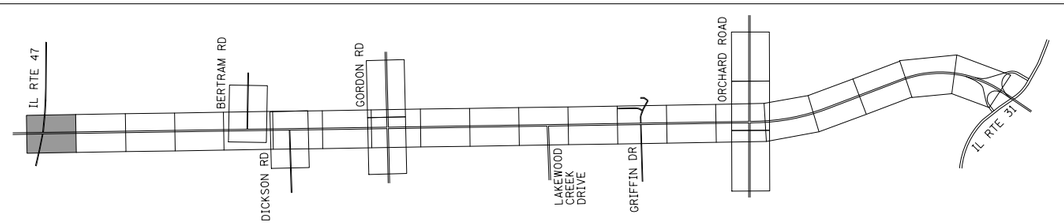

LIN ENGINEERING, LTD.
Consulting Engineers
Springfield, Illinois

USER NAME = $USER$	DESIGNED - RP	REVISED -
	DRAWN - RP	REVISED -
PLOT SCALE = $SCALE$	CHECKED - RK	REVISED -
PLOT DATE = $DATE$	DATE - 5/2015	REVISED -

STATE OF ILLINOIS
DEPARTMENT OF TRANSPORTATION

UTILITY CONFLICT EXHIBIT
US ROUTE 30 (BASELINE ROAD)

SCALE: 1"=50' | SHEET NO. 1 OF 27 SHEETS | STA. 1015+00 TO STA. 1019+00

F.A.P. RTE.	SECTION	COUNTY	TOTAL SHEETS	SHEET NO.
349		KANE/KENDALL	27	1
		JOB NO. P-91-403-11		
FED. ROAD DIST. NO. 1	ILLINOIS	FED. AID PROJECT		

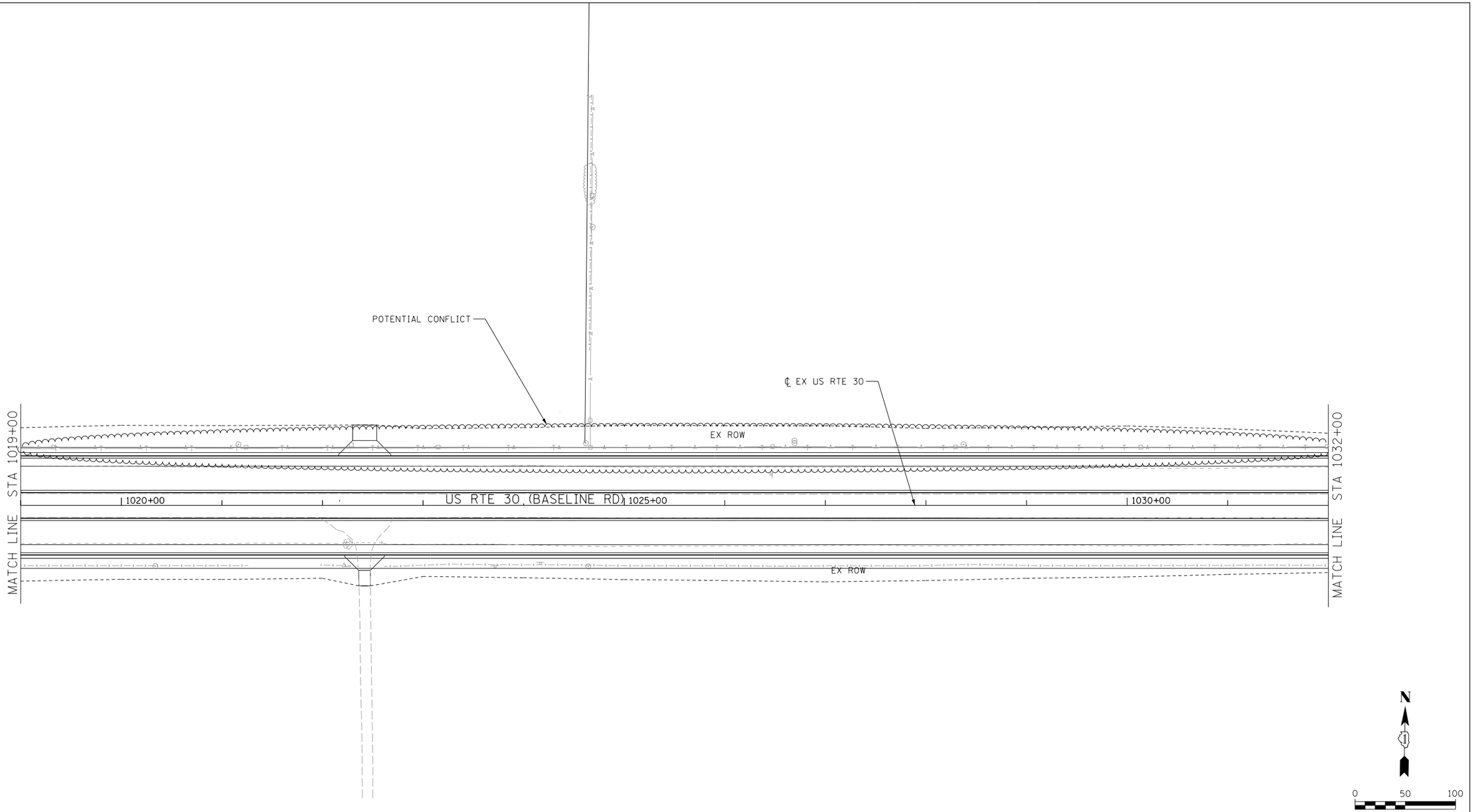

N

0 50 100

SCALE IN FEET

LEGEND

- T — UNDERGROUND TELEPHONE
- A — AERIAL LINE
- STORM SEWER
- G — UNDERGROUND GASLINE
- E — UNDERGROUND ELECTRIC
- CTV — UNDERGROUND CABLE TV
- UNDERGROUND SANITARY SEWER
- LOCATION OF POTENTIAL UTILITY CONFLICT

KEY MAP

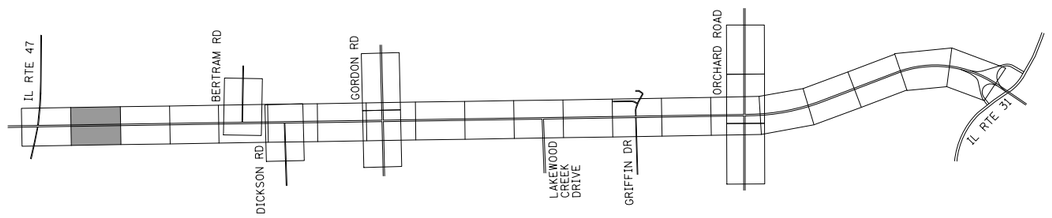

LIN ENGINEERING, LTD.
Consulting Engineers
Springfield, Illinois

USER NAME = $USER$	DESIGNED - RP	REVISED -
	DRAWN - RP	REVISED -
PLOT SCALE = $SCALE$	CHECKED - RK	REVISED -
PLOT DATE = $DATE$	DATE - 5/2015	REVISED -

STATE OF ILLINOIS
DEPARTMENT OF TRANSPORTATION

UTILITY CONFLICT EXHIBIT
US ROUTE 30 (BASELINE ROAD)

SCALE: 1"=50' | SHEET NO. 2 OF 27 SHEETS | STA. 1019+00 TO STA. 1032+00

F.A.P. RTE.	SECTION	COUNTY	TOTAL SHEETS	SHEET NO.
349		KANE/KENDALL	27	2
		JOB NO. P-91-403-11		
FED. ROAD DIST. NO. 1	ILLINOIS	FED. AID PROJECT		

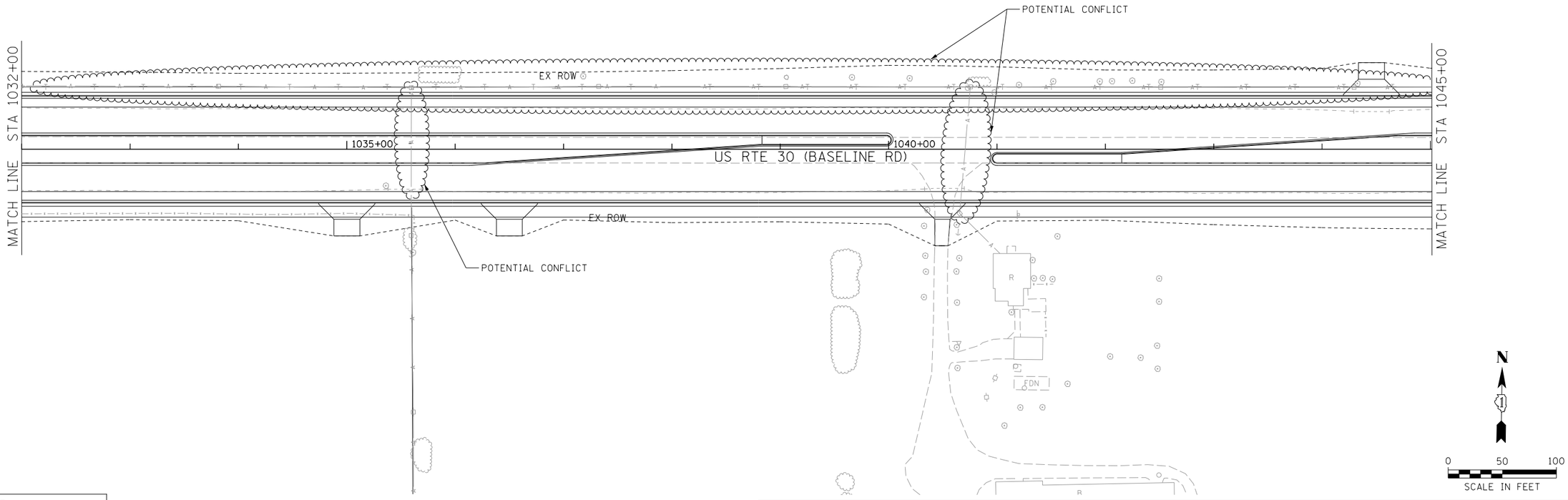

LEGEND

- T — UNDERGROUND TELEPHONE
- A — AERIAL LINE
- STORM SEWER
- G — UNDERGROUND GASLINE
- E — UNDERGROUND ELECTRIC
- CTV — UNDERGROUND CABLE TV
- UNDERGROUND SANITARY SEWER
- LOCATION OF POTENTIAL UTILITY CONFLICT

KEY MAP

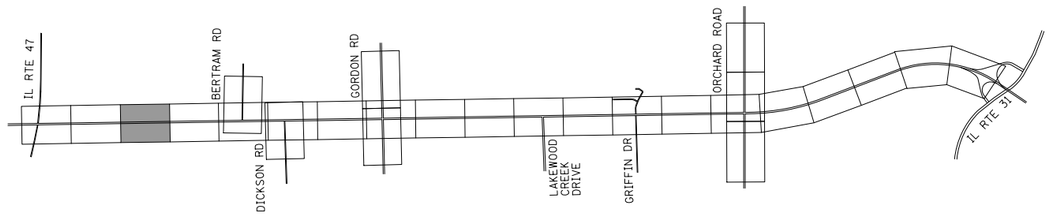

LIN ENGINEERING, LTD.
Consulting Engineers
Springfield, Illinois

USER NAME = $USER$	DESIGNED - RP	REVISED -
	DRAWN - RP	REVISED -
PLOT SCALE = $SCALE$	CHECKED - RK	REVISED -
PLOT DATE = $DATE$	DATE - 5/2015	REVISED -

STATE OF ILLINOIS
DEPARTMENT OF TRANSPORTATION

UTILITY CONFLICT EXHIBIT
US ROUTE 30 (BASELINE ROAD)

SCALE: 1"=50' | SHEET NO. 3 OF 27 SHEETS | STA. 1032+00 TO STA. 1045+00

F.A.P. RTE.	SECTION	COUNTY	TOTAL SHEETS	SHEET NO.
349		KANE/KENDALL	27	3
		JOB NO. P-91-403-11		

FED. ROAD DIST. NO. 1 | ILLINOIS | FED. AID PROJECT

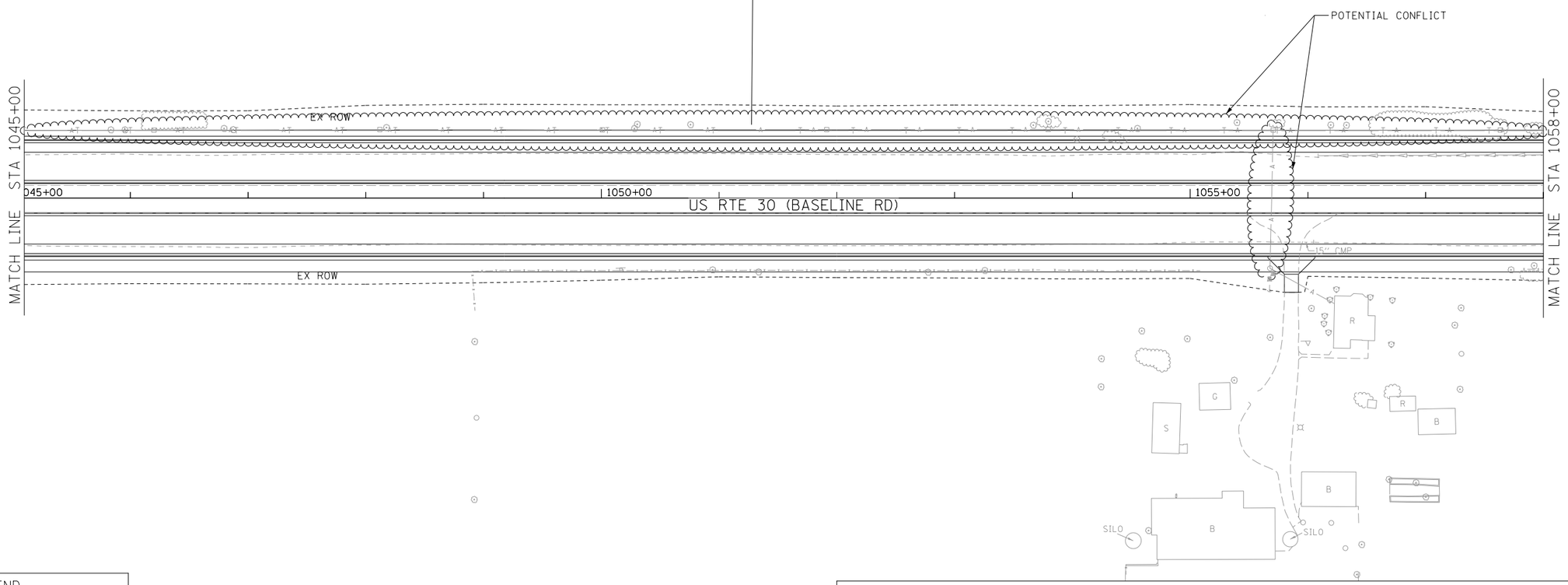

LEGEND

- T — UNDERGROUND TELEPHONE
- A — AERIAL LINE
- STORM SEWER
- G — UNDERGROUND GASLINE
- E — UNDERGROUND ELECTRIC
- CTV — UNDERGROUND CABLE TV
- UNDERGROUND SANITARY SEWER
- LOCATION OF POTENTIAL UTILITY CONFLICT

KEY MAP

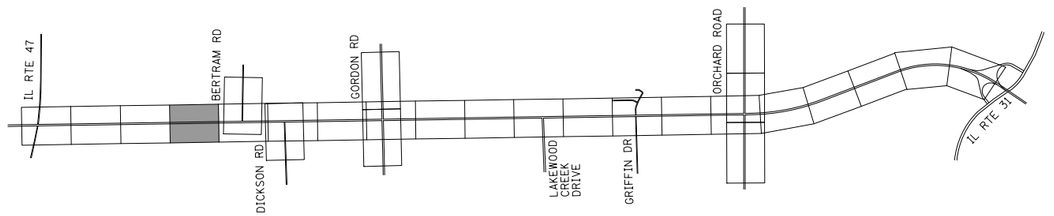

LIN ENGINEERING, LTD.
Consulting Engineers
Springfield, Illinois

USER NAME = $USER$	DESIGNED - RP	REVISED -
	DRAWN - RP	REVISED -
PLOT SCALE = $SCALE$	CHECKED - RK	REVISED -
PLOT DATE = $DATE$	DATE - 5/2015	REVISED -

STATE OF ILLINOIS
DEPARTMENT OF TRANSPORTATION

UTILITY CONFLICT EXHIBIT
US ROUTE 30 (BASELINE ROAD)

SCALE: 1"=50' | SHEET NO. 4 OF 27 SHEETS | STA. 1045+00 TO STA. 1058+00

F.A.P. RTE.	SECTION	COUNTY	TOTAL SHEETS	SHEET NO.
349		KANE/KENDALL	27	4
		JOB NO. P-91-403-11		

FED. ROAD DIST. NO. 1 | ILLINOIS | FED. AID PROJECT

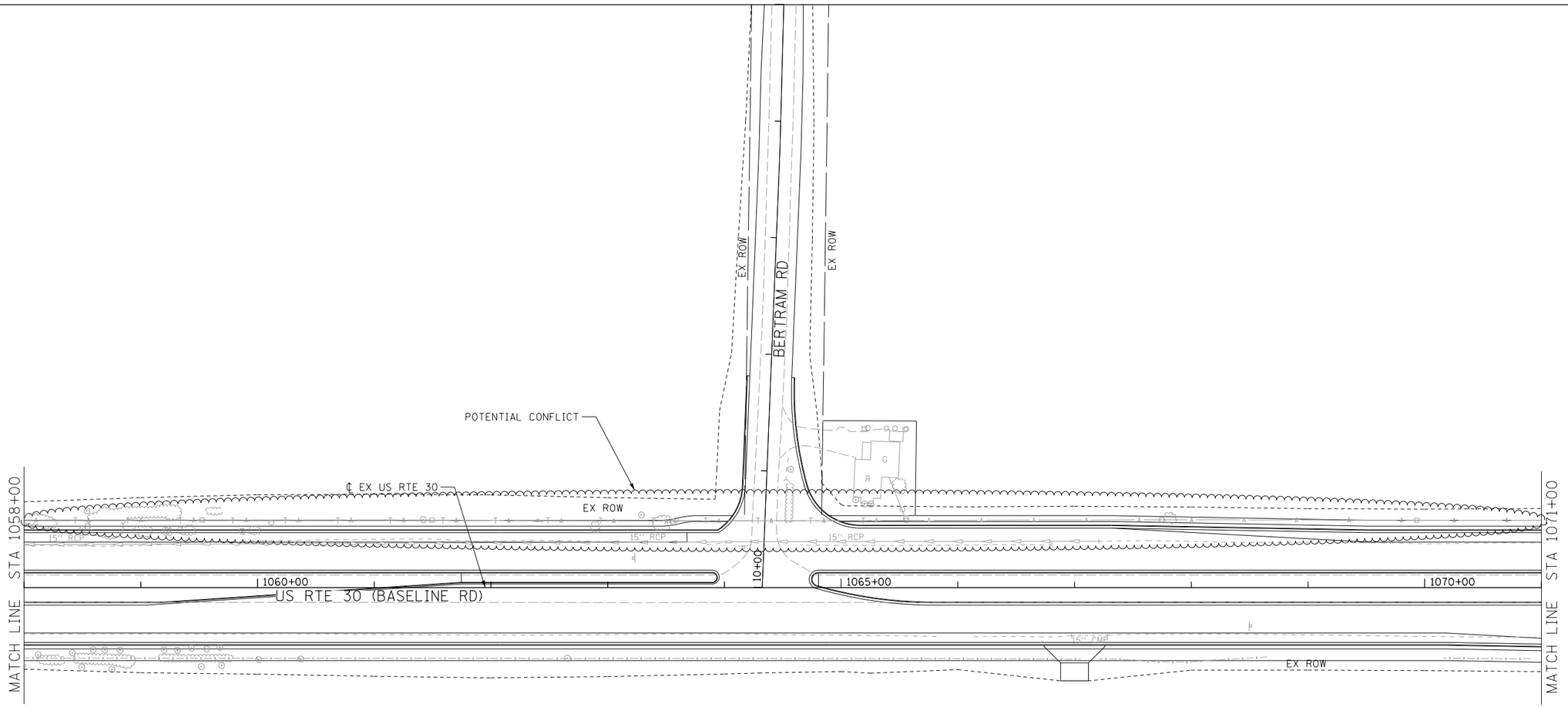

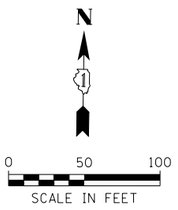

LEGEND

- T — UNDERGROUND TELEPHONE
- A — AERIAL LINE
- STORM SEWER
- G — UNDERGROUND GASLINE
- E — UNDERGROUND ELECTRIC
- CTV — UNDERGROUND CABLE TV
- UNDERGROUND SANITARY SEWER
- LOCATION OF POTENTIAL UTILITY CONFLICT

KEY MAP

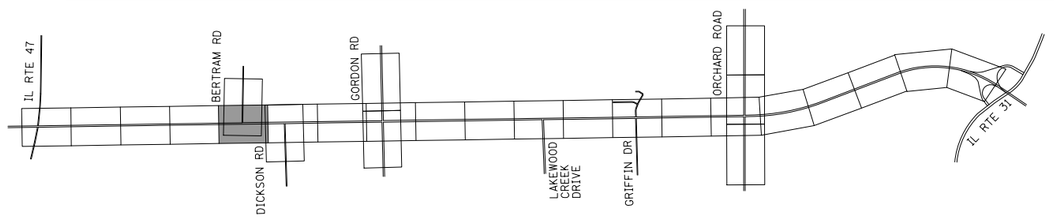

LIN ENGINEERING, LTD.
Consulting Engineers
Springfield, Illinois

USER NAME = $USER$	DESIGNED - RP	REVISED -
	DRAWN - RP	REVISED -
PLOT SCALE = $SCALE$	CHECKED - RK	REVISED -
PLOT DATE = $DATE$	DATE - 5/2015	REVISED -

STATE OF ILLINOIS
DEPARTMENT OF TRANSPORTATION

UTILITY CONFLICT EXHIBIT
US ROUTE 30 (BASELINE ROAD)

SCALE: 1"=50' | SHEET NO. 5 OF 27 SHEETS | STA. 1058+00 TO STA. 1071+00

F.A.P. RTE.	SECTION	COUNTY	TOTAL SHEETS	SHEET NO.
349		KANE/KENDALL	27	5
		JOB NO. P-91-403-11		
FED. ROAD DIST. NO. 1	ILLINOIS	FED. AID PROJECT		

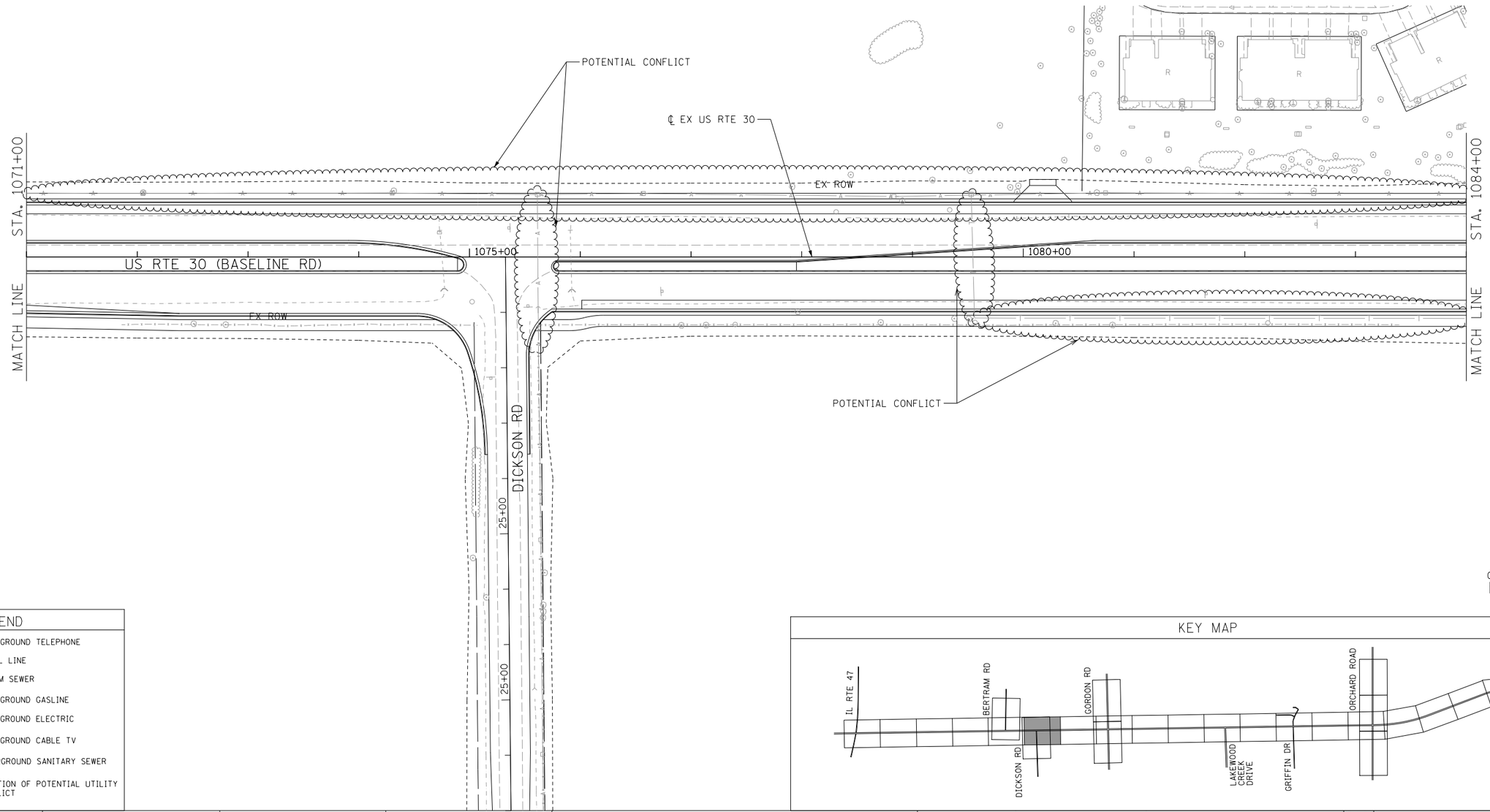

LEGEND

- T — UNDERGROUND TELEPHONE
- A — AERIAL LINE
- STORM SEWER
- G — UNDERGROUND GASLINE
- E — UNDERGROUND ELECTRIC
- CTV — UNDERGROUND CABLE TV
- UNDERGROUND SANITARY SEWER
- LOCATION OF POTENTIAL UTILITY CONFLICT

KEY MAP

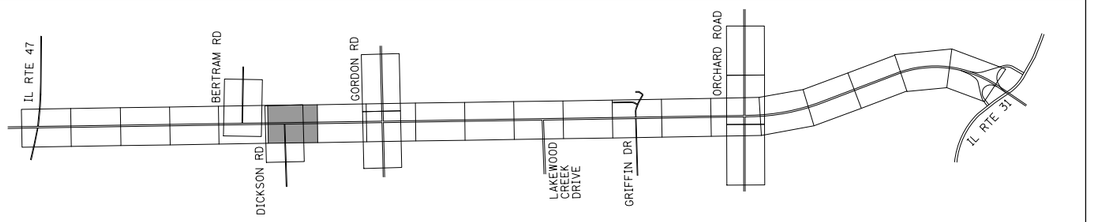

LIN ENGINEERING, LTD.
Consulting Engineers
Springfield, Illinois

USER NAME = $USER$	DESIGNED - RP	REVISED -
	DRAWN - RP	REVISED -
PLOT SCALE = $SCALE$	CHECKED - RK	REVISED -
PLOT DATE = $DATE$	DATE - 5/2015	REVISED -

STATE OF ILLINOIS
DEPARTMENT OF TRANSPORTATION

UTILITY CONFLICT EXHIBIT
US ROUTE 30 (BASELINE ROAD)

SCALE: 1"=50' | SHEET NO. 6 OF 27 SHEETS | STA. 1071+00 TO STA. 1084+00

F.A.P. RTE.	SECTION	COUNTY	TOTAL SHEETS	SHEET NO.
349		KANE/KENDALL	27	6
		JOB NO. P-91-403-11		
FED. ROAD DIST. NO. 1	ILLINOIS	FED. AID PROJECT		

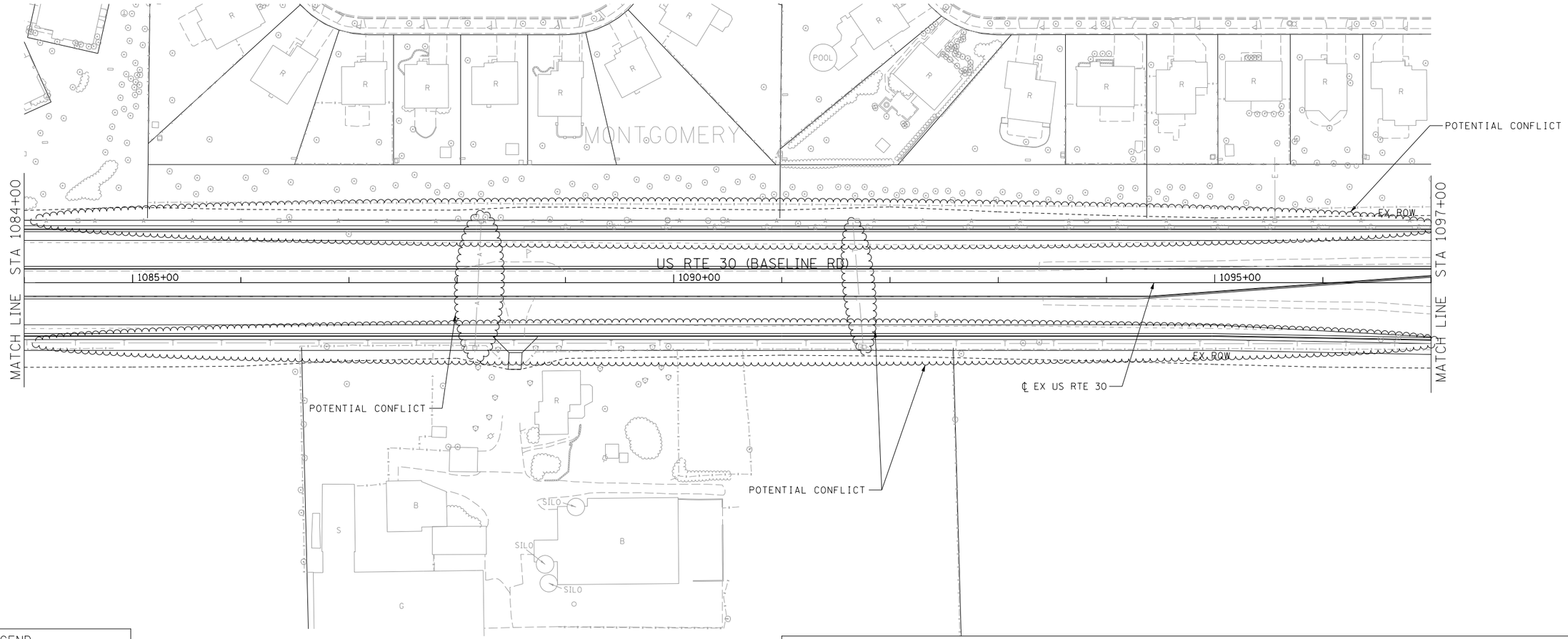

LEGEND

- T — UNDERGROUND TELEPHONE
- A — AERIAL LINE
- STORM SEWER
- G — UNDERGROUND GASLINE
- E — UNDERGROUND ELECTRIC
- CTV — UNDERGROUND CABLE TV
- UNDERGROUND SANITARY SEWER
- LOCATION OF POTENTIAL UTILITY CONFLICT

KEY MAP

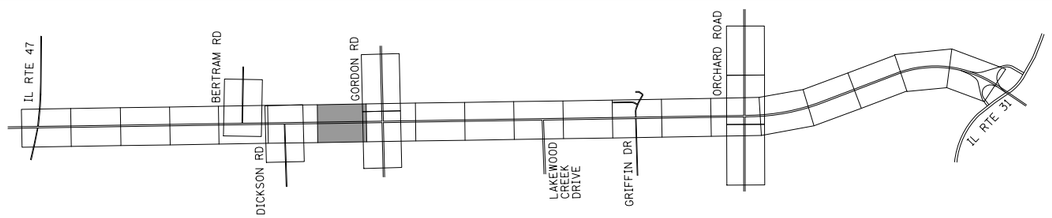

LIN ENGINEERING, LTD.
Consulting Engineers
Springfield, Illinois

USER NAME = $USER$	DESIGNED - RP	REVISED -
	DRAWN - RP	REVISED -
PLOT SCALE = $SCALE$	CHECKED - RK	REVISED -
PLOT DATE = $DATE$	DATE - 5/2015	REVISED -

STATE OF ILLINOIS
DEPARTMENT OF TRANSPORTATION

UTILITY CONFLICT EXHIBIT
US ROUTE 30 (BASELINE ROAD)

SCALE: 1"=50' | SHEET NO. 7 OF 27 SHEETS | STA. 1084+00 TO STA. 1097+00

F.A.P. RTE.	SECTION	COUNTY	TOTAL SHEETS	SHEET NO.
349		KANE/KENDALL	27	7
		JOB NO. P-91-403-11		
FED. ROAD DIST. NO. 1	ILLINOIS	FED. AID PROJECT		

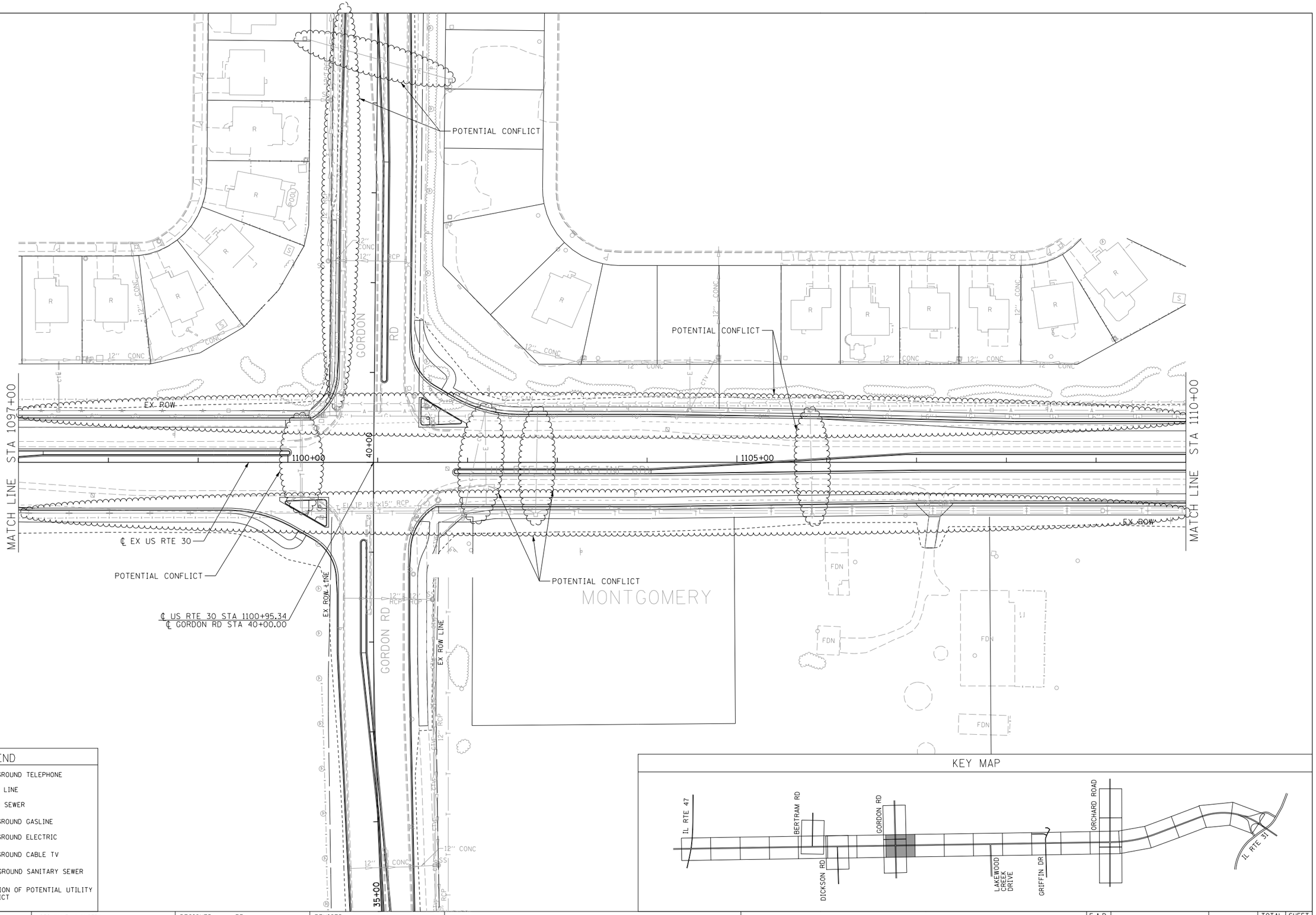

LEGEND

- T — UNDERGROUND TELEPHONE
- A — AERIAL LINE
- STORM SEWER
- G — UNDERGROUND GASLINE
- E — UNDERGROUND ELECTRIC
- CTV — UNDERGROUND CABLE TV
- UNDERGROUND SANITARY SEWER
- LOCATION OF POTENTIAL UTILITY CONFLICT

KEY MAP

LIN ENGINEERING, LTD.
Consulting Engineers
Springfield, Illinois

USER NAME = $USER$	DESIGNED - RP	REVISED -
	DRAWN - RP	REVISED -
PLOT SCALE = $SCALE$	CHECKED - RK	REVISED -
PLOT DATE = $DATE$	DATE - 5/2015	REVISED -

STATE OF ILLINOIS
DEPARTMENT OF TRANSPORTATION

UTILITY CONFLICT EXHIBIT
US ROUTE 30 (BASELINE ROAD)

SCALE: 1"=50' | SHEET NO. 8 OF 27 SHEETS | STA. 1097+00 TO STA. 1110+00

F.A.P. RTE.	SECTION	COUNTY	TOTAL SHEETS	SHEET NO.
349		KANE/KENDALL	27	8
		JOB NO. P-91-403-11		

FED. ROAD DIST. NO. 1 | ILLINOIS | FED. AID PROJECT

KEY MAP

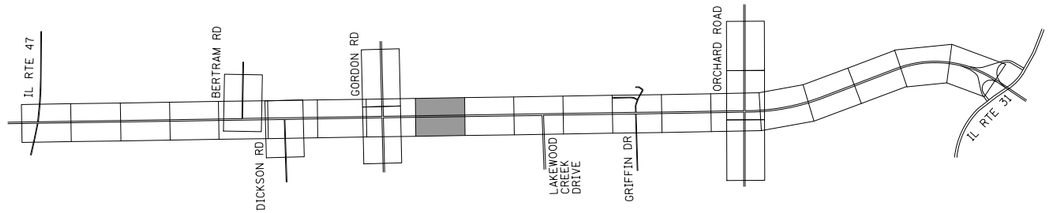

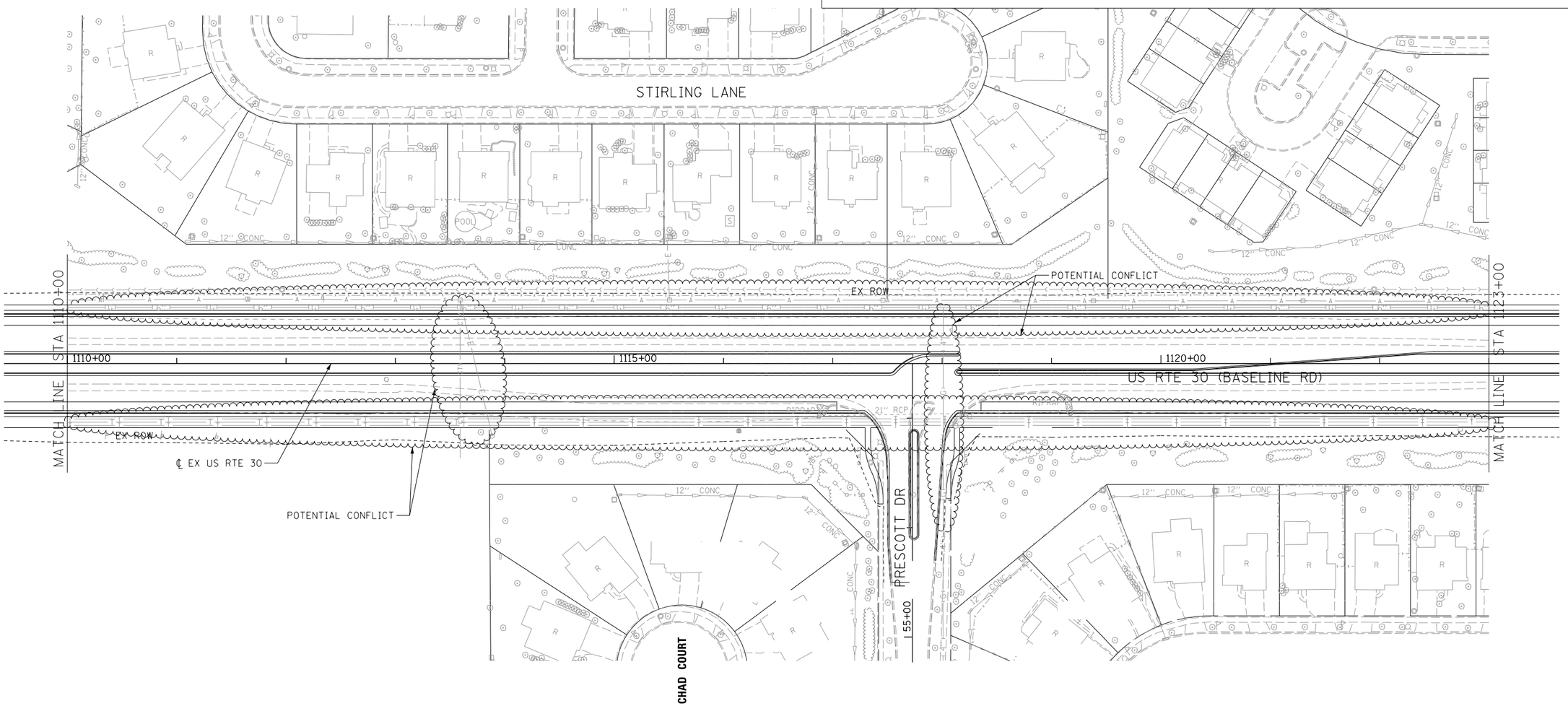

LEGEND

- T — UNDERGROUND TELEPHONE
- A — AERIAL LINE
- STORM SEWER
- G — UNDERGROUND GASLINE
- E — UNDERGROUND ELECTRIC
- CTV — UNDERGROUND CABLE TV
- UNDERGROUND SANITARY SEWER
- LOCATION OF POTENTIAL UTILITY CONFLICT

N

0 50 100

SCALE IN FEET

LIN ENGINEERING, LTD.
Consulting Engineers
Springfield, Illinois

USER NAME = $USER$	DESIGNED - RP	REVISED -
	DRAWN - RP	REVISED -
PLOT SCALE = $SCALE$	CHECKED - RK	REVISED -
PLOT DATE = $DATE$	DATE - 5/2015	REVISED -

STATE OF ILLINOIS
DEPARTMENT OF TRANSPORTATION

UTILITY CONFLICT EXHIBIT
US ROUTE 30 (BASELINE ROAD)

SCALE: 1"=50' | SHEET NO. 9 OF 27 SHEETS | STA. 1110+00 TO STA. 1123+00

F.A.P. RTE.	SECTION	COUNTY	TOTAL SHEETS	SHEET NO.
349		KANE/KENDALL	27	9
		JOB NO. P-91-403-11		
FED. ROAD DIST. NO. 1	ILLINOIS	FED. AID PROJECT		

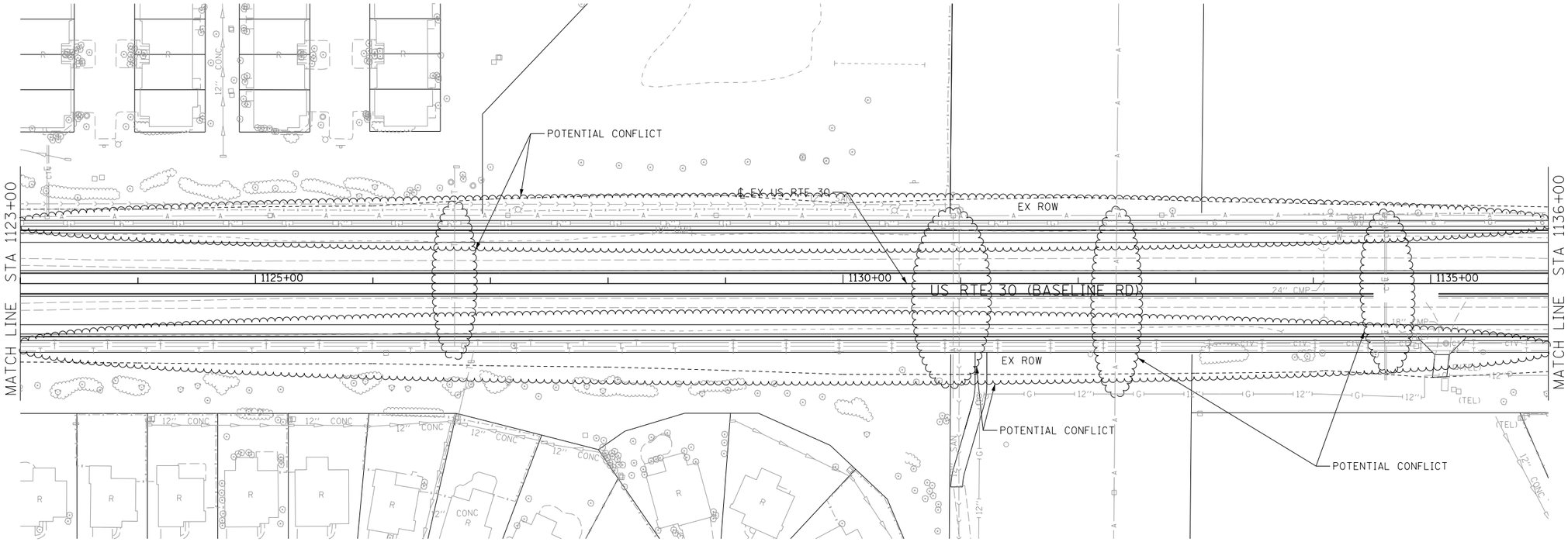

LEGEND

T	UNDERGROUND TELEPHONE
A	AERIAL LINE
	STORM SEWER
G	UNDERGROUND GASLINE
E	UNDERGROUND ELECTRIC
CTV	UNDERGROUND CABLE TV
	UNDERGROUND SANITARY SEWER
	LOCATION OF POTENTIAL UTILITY CONFLICT

KEY MAP

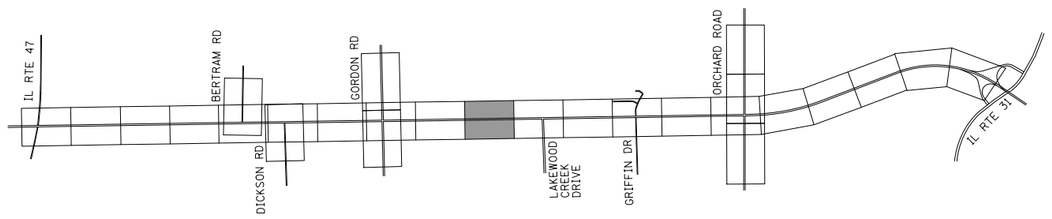

LIN ENGINEERING,LTD.
Consulting Engineers
Springfield, Illinois

USER NAME = $USER$	DESIGNED - RP	REVISED -
	DRAWN - RP	REVISED -
PLOT SCALE = $SCALE$	CHECKED - RK	REVISED -
PLOT DATE = $DATE$	DATE - 5/2015	REVISED -

STATE OF ILLINOIS
DEPARTMENT OF TRANSPORTATION

UTILITY CONFLICT EXHIBIT
US ROUTE 30 (BASELINE ROAD)

SCALE: 1"=50' | SHEET NO. 10 OF 27 SHEETS | STA. 1123+00 TO STA. 1136+00

F.A.P. RTE.	SECTION	COUNTY	TOTAL SHEETS	SHEET NO.
349		KANE/KENDALL	27	10
		JOB NO. P-91-403-11		

FED. ROAD DIST. NO. 1 | ILLINOIS | FED. AID PROJECT

MONTGOMERY

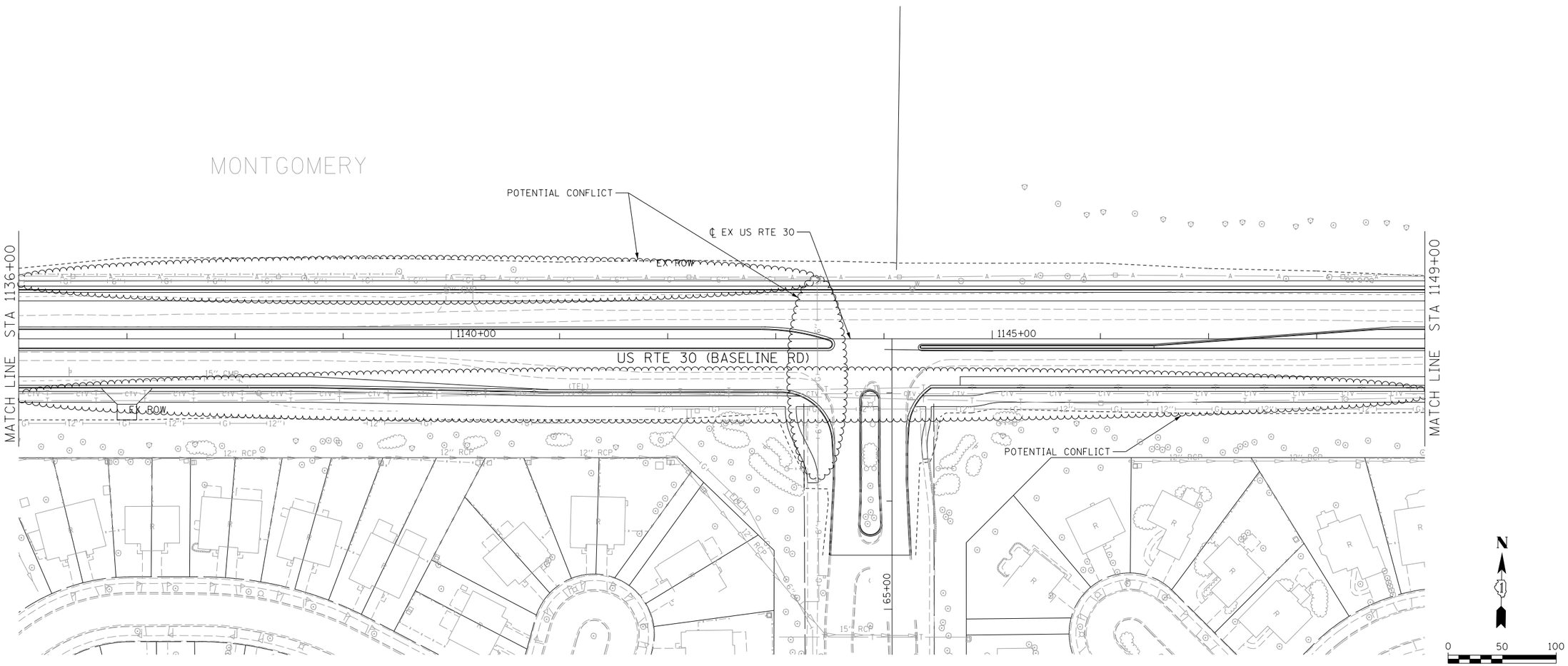

LEGEND

- T — UNDERGROUND TELEPHONE
- A — AERIAL LINE
- STORM SEWER
- G — UNDERGROUND GASLINE
- E — UNDERGROUND ELECTRIC
- CTV — UNDERGROUND CABLE TV
- UNDERGROUND SANITARY SEWER
- LOCATION OF POTENTIAL UTILITY CONFLICT

KEY MAP

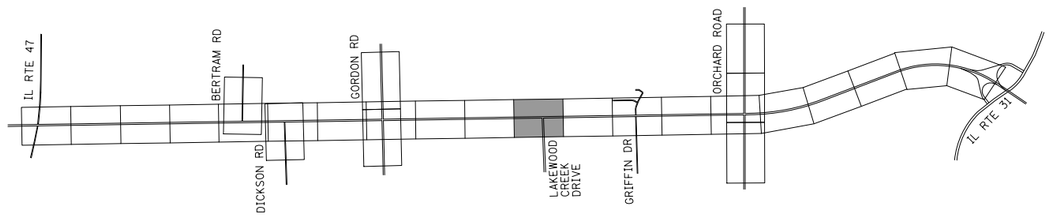

LIN ENGINEERING, LTD.
Consulting Engineers
Springfield, Illinois

USER NAME = $USER$	DESIGNED - RP	REVISED -
	DRAWN - RP	REVISED -
PLOT SCALE = $SCALE$	CHECKED - RK	REVISED -
PLOT DATE = $DATE$	DATE - 5/2015	REVISED -

STATE OF ILLINOIS
DEPARTMENT OF TRANSPORTATION

UTILITY CONFLICT EXHIBIT
US ROUTE 30 (BASELINE ROAD)

SCALE: 1"=50' | SHEET NO. 11 OF 27 SHEETS | STA. 1136+00 TO STA. 1149+00

F.A.P. RTE.	SECTION	COUNTY	TOTAL SHEETS	SHEET NO.
349		KANE/KENDALL	27	11
		JOB NO. P-91-403-11		
FED. ROAD DIST. NO. 1	ILLINOIS	FED. AID PROJECT		

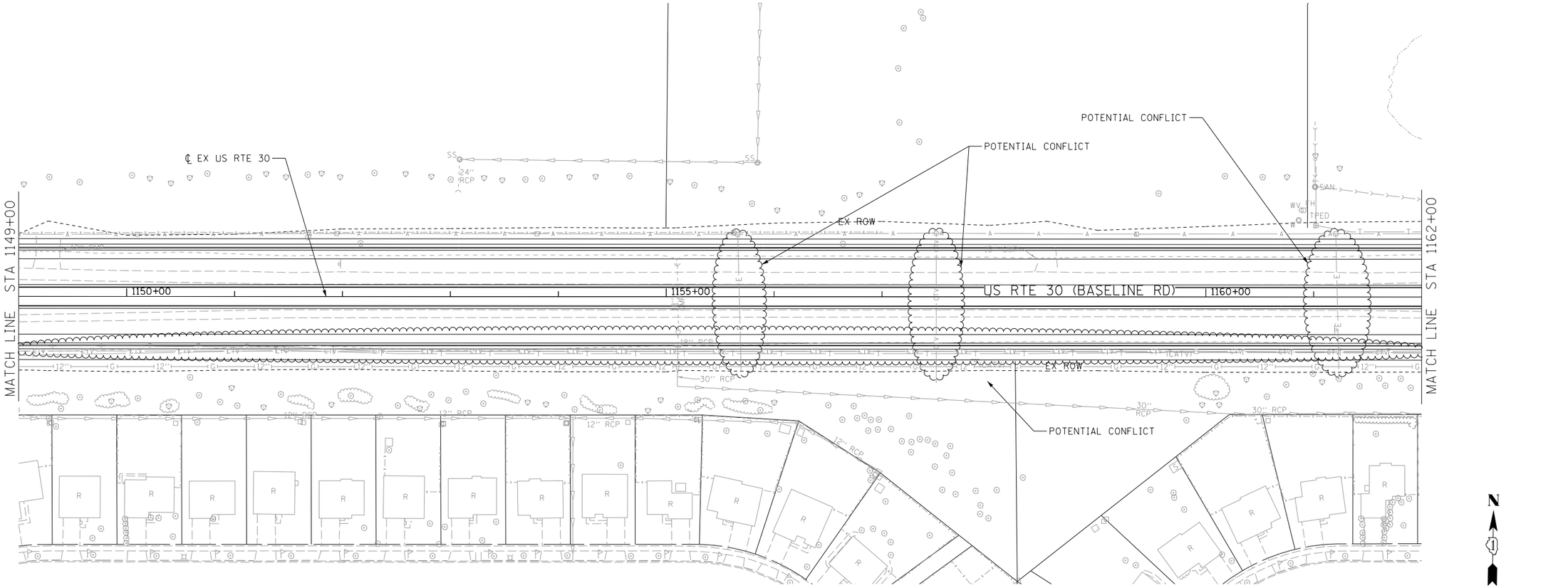

LEGEND

- T — UNDERGROUND TELEPHONE
- A — AERIAL LINE
- STORM SEWER
- G — UNDERGROUND GASLINE
- E — UNDERGROUND ELECTRIC
- CTV — UNDERGROUND CABLE TV
- UNDERGROUND SANITARY SEWER
- LOCATION OF POTENTIAL UTILITY CONFLICT

KEY MAP

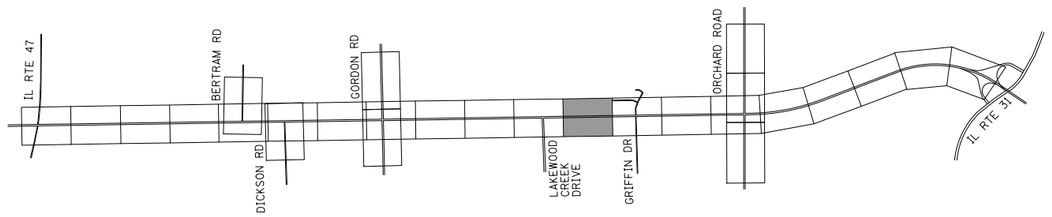

LIN ENGINEERING,LTD.
Consulting Engineers
Springfield, Illinois

USER NAME = $USER$	DESIGNED - RP	REVISED -
	DRAWN - RP	REVISED -
PLOT SCALE = $SCALE$	CHECKED - RK	REVISED -
PLOT DATE = $DATE$	DATE - 5/2015	REVISED -

STATE OF ILLINOIS
DEPARTMENT OF TRANSPORTATION

UTILITY CONFLICT EXHIBIT
US ROUTE 30 (BASELINE ROAD)

SCALE: 1"=50' | SHEET NO. 12 OF 27 SHEETS | STA. 1149+00 TO STA. 1162+00

F.A.P. RTE.	SECTION	COUNTY	TOTAL SHEETS	SHEET NO.
349		KANE/KENDALL	27	12
		JOB NO. P-91-403-11		
FED. ROAD DIST. NO. 1	ILLINOIS	FED. AID PROJECT		

KEY MAP

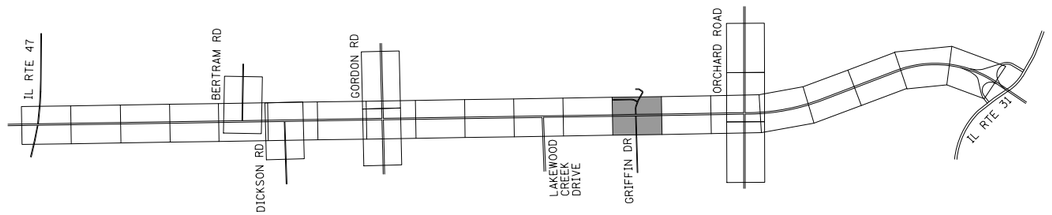

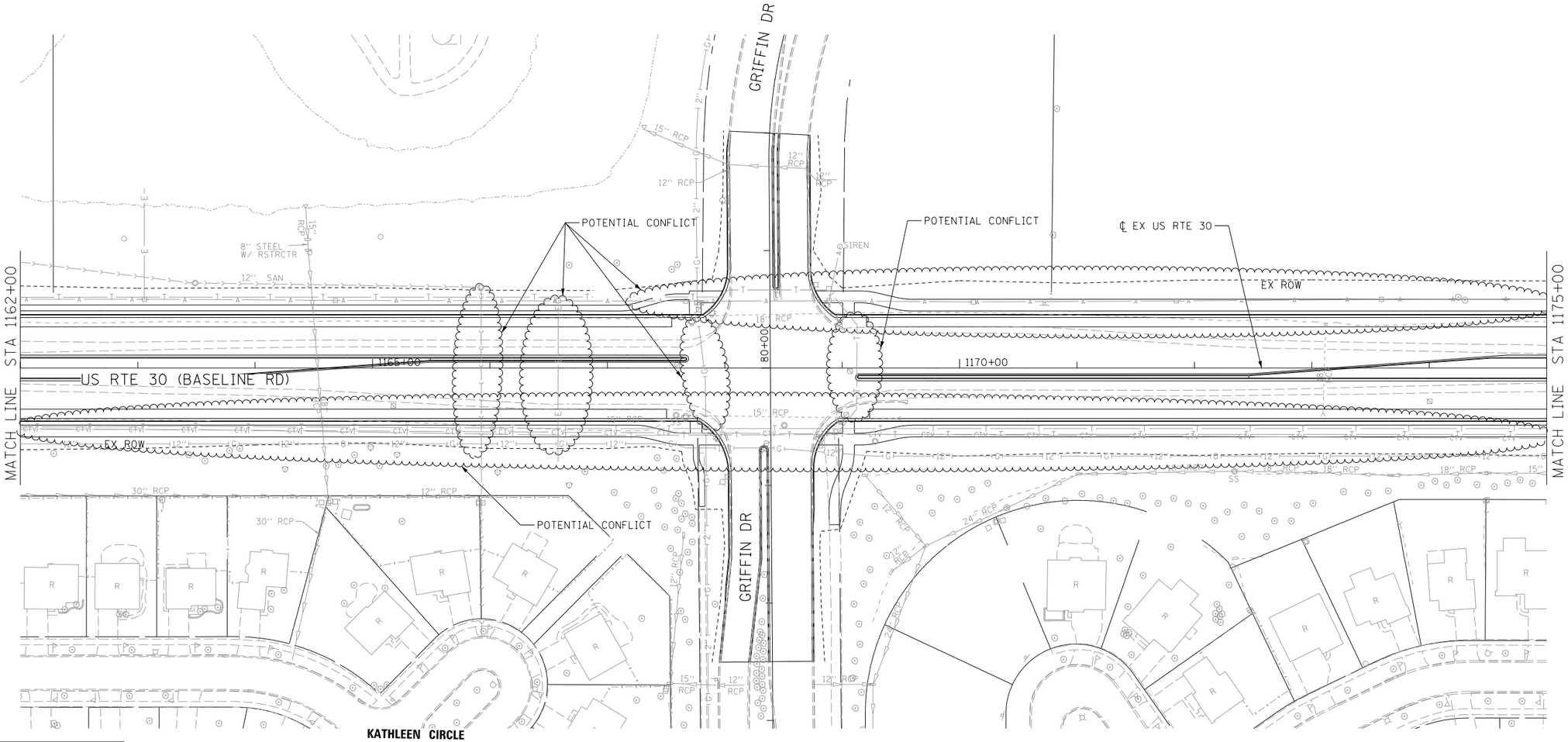

LEGEND

- UNDERGROUND TELEPHONE
- AERIAL LINE
- STORM SEWER
- UNDERGROUND GASLINE
- UNDERGROUND ELECTRIC
- UNDERGROUND CABLE TV
- UNDERGROUND SANITARY SEWER
- LOCATION OF POTENTIAL UTILITY CONFLICT

N

0 50 100

SCALE IN FEET

LIN ENGINEERING, LTD.
Consulting Engineers
Springfield, Illinois

USER NAME = $USER$	DESIGNED - RP	REVISED -
	DRAWN - RP	REVISED -
PLOT SCALE = $SCALE$	CHECKED - RK	REVISED -
PLOT DATE = $DATE$	DATE - 5/2015	REVISED -

STATE OF ILLINOIS
DEPARTMENT OF TRANSPORTATION

UTILITY CONFLICT EXHIBIT
US ROUTE 30 (BASELINE ROAD)

SCALE: 1"=50' | SHEET NO. 13 OF 27 SHEETS | STA. 1162+00 TO STA. 1175+00

F.A.P. RTE.	SECTION	COUNTY	TOTAL SHEETS	SHEET NO.
349		KANE/KENDALL	27	13
		JOB NO. P-91-403-11		
FED. ROAD DIST. NO. 1	ILLINOIS	FED. AID PROJECT		

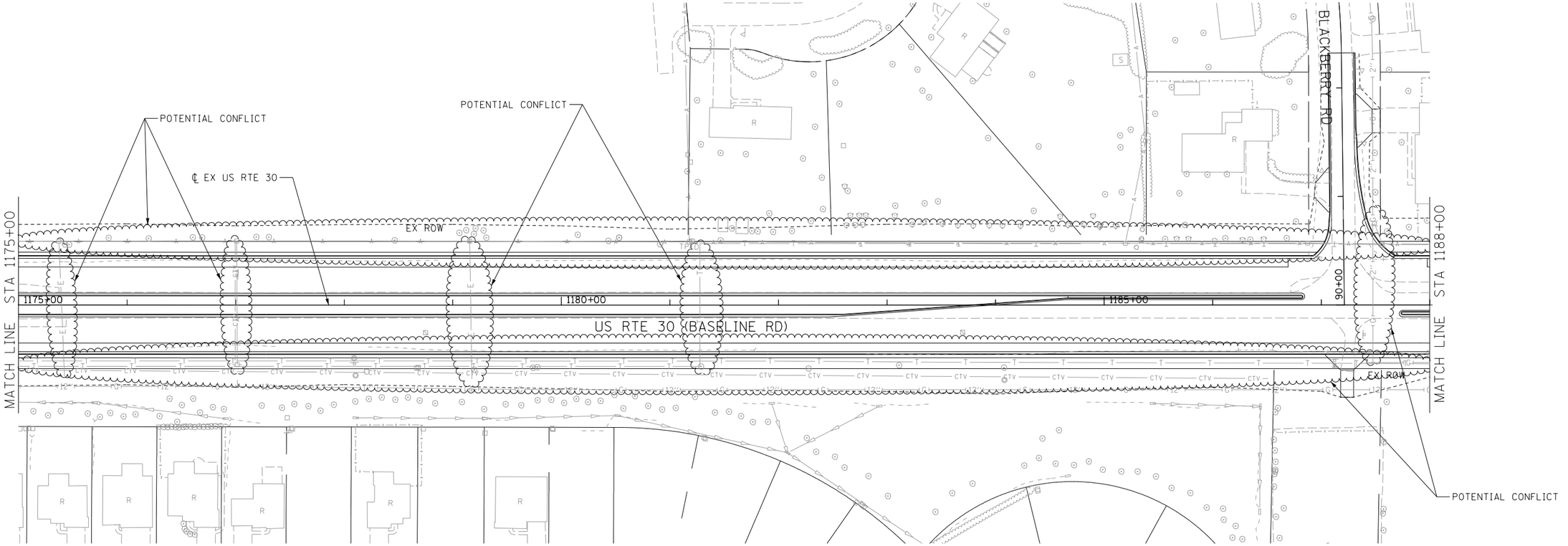

LEGEND

- T — UNDERGROUND TELEPHONE
- A — AERIAL LINE
- STORM SEWER
- G — UNDERGROUND GASLINE
- E — UNDERGROUND ELECTRIC
- CTV — UNDERGROUND CABLE TV
- UNDERGROUND SANITARY SEWER
- LOCATION OF POTENTIAL UTILITY CONFLICT

KEY MAP

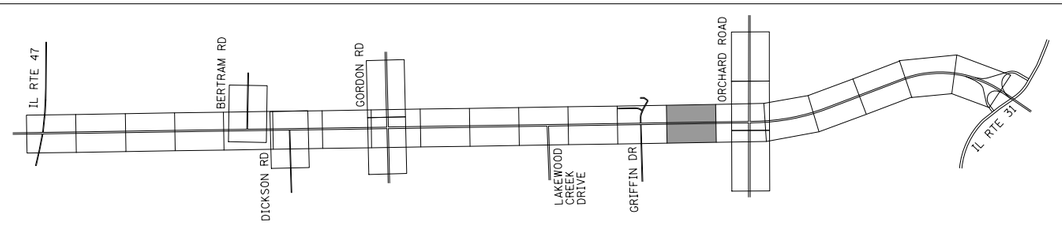

LIN ENGINEERING, LTD.
Consulting Engineers
Springfield, Illinois

USER NAME = $USER$	DESIGNED - RP	REVISED -
	DRAWN - RP	REVISED -
PLOT SCALE = $SCALE$	CHECKED - RK	REVISED -
PLOT DATE = $DATE$	DATE - 5/2015	REVISED -

STATE OF ILLINOIS
DEPARTMENT OF TRANSPORTATION

UTILITY CONFLICT EXHIBIT
US ROUTE 30 (BASELINE ROAD)

SCALE: 1"=50' | SHEET NO. 14 OF 27 SHEETS | STA. 1175+00 TO STA. 1188+00

F.A.P. RTE.	SECTION	COUNTY	TOTAL SHEETS	SHEET NO.
349		KANE/KENDALL	27	14
		JOB NO. P-91-403-11		

FED. ROAD DIST. NO. 1 | ILLINOIS | FED. AID PROJECT

KEY MAP

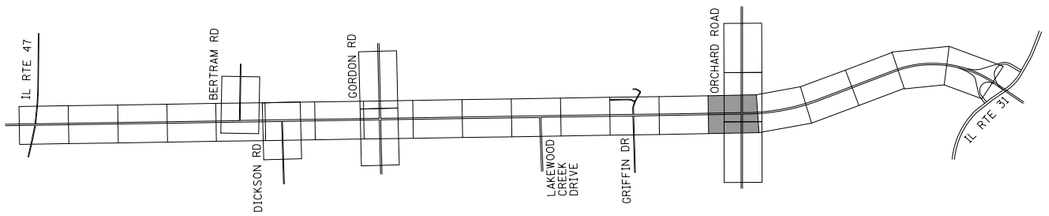

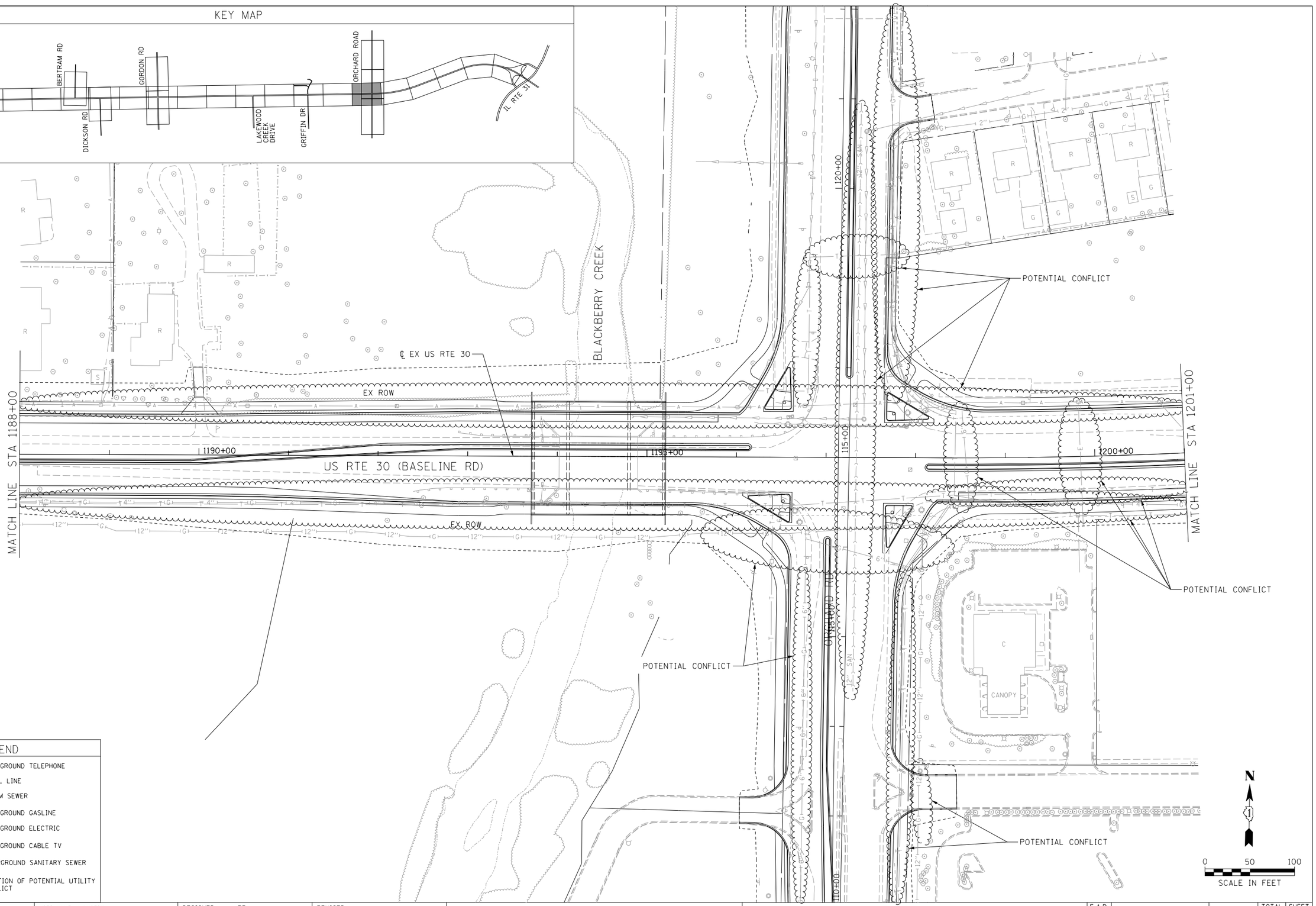

LEGEND

- T — UNDERGROUND TELEPHONE
- A — AERIAL LINE
- STORM SEWER
- G — UNDERGROUND GASLINE
- E — UNDERGROUND ELECTRIC
- CTV — UNDERGROUND CABLE TV
- UNDERGROUND SANITARY SEWER
- LOCATION OF POTENTIAL UTILITY CONFLICT

LIN ENGINEERING, LTD.
Consulting Engineers
Springfield, Illinois

USER NAME = $USER$	DESIGNED - RP	REVISED -
	DRAWN - RP	REVISED -
PLOT SCALE = $SCALE$	CHECKED - RK	REVISED -
PLOT DATE = $DATE$	DATE - 5/2015	REVISED -

STATE OF ILLINOIS
DEPARTMENT OF TRANSPORTATION

UTILITY CONFLICT EXHIBIT
US ROUTE 30 (BASELINE ROAD)

SCALE: 1"=50' | SHEET NO. 15 OF 27 SHEETS | STA. 1188+00 TO STA. 1201+00

F.A.P. RTE.	SECTION	COUNTY	TOTAL SHEETS	SHEET NO.
349		KANE/KENDALL	27	15
		JOB NO. P-91-403-11		
FED. ROAD DIST. NO. 1	ILLINOIS	FED. AID PROJECT		

KEY MAP

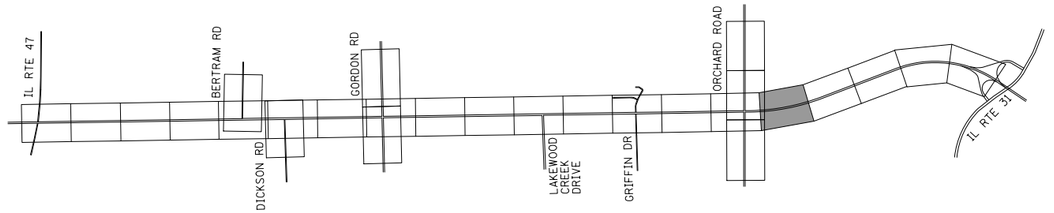

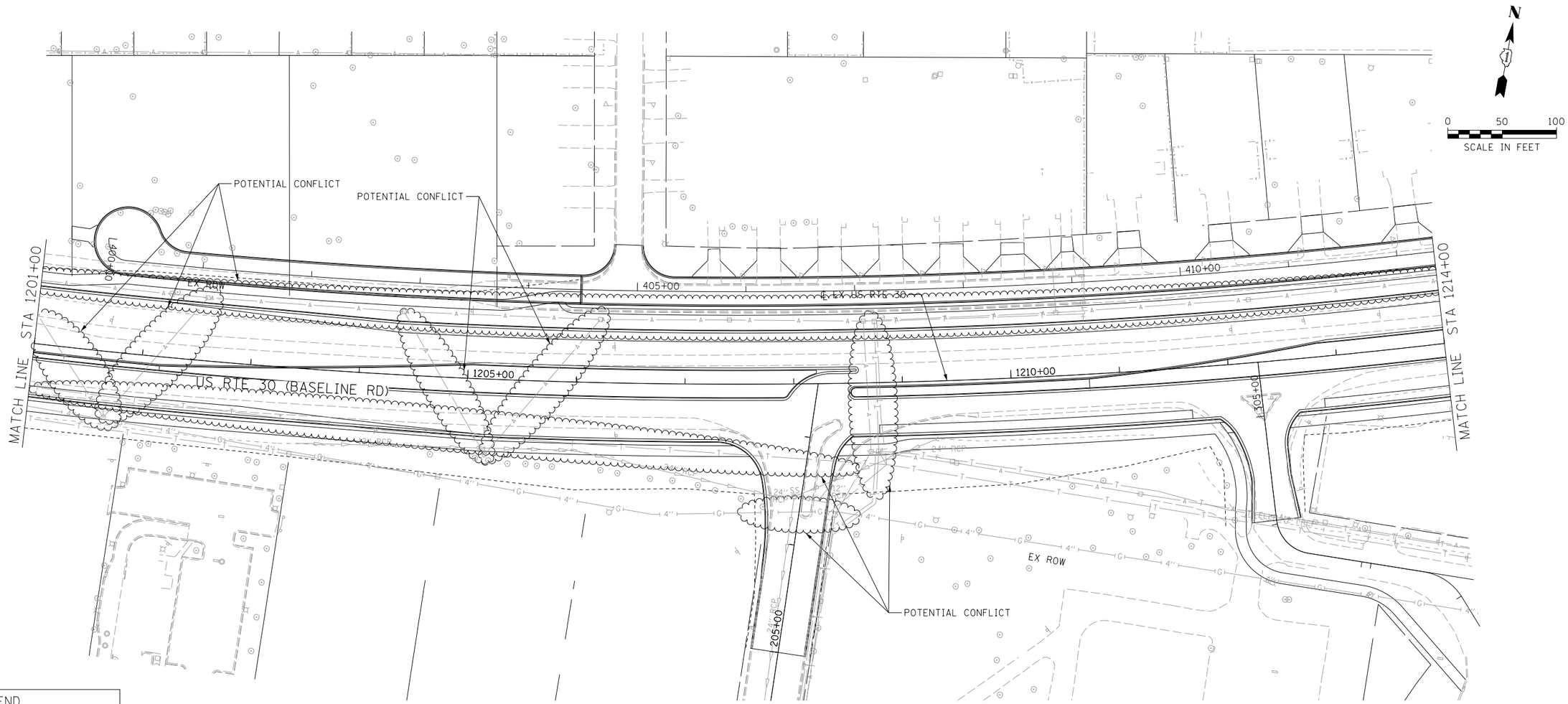

LEGEND

- T — UNDERGROUND TELEPHONE
- A — AERIAL LINE
- STORM SEWER
- G — UNDERGROUND GASLINE
- E — UNDERGROUND ELECTRIC
- CTV — UNDERGROUND CABLE TV
- UNDERGROUND SANITARY SEWER
- LOCATION OF POTENTIAL UTILITY CONFLICT

LIN ENGINEERING, LTD.
Consulting Engineers
Springfield, Illinois

USER NAME = $USER$	DESIGNED - RP	REVISED -
	DRAWN - RP	REVISED -
PLOT SCALE = $SCALE$	CHECKED - RK	REVISED -
PLOT DATE = $DATE$	DATE - 5/2015	REVISED -

STATE OF ILLINOIS
DEPARTMENT OF TRANSPORTATION

UTILITY CONFLICT EXHIBIT
US ROUTE 30 (BASELINE ROAD)

SCALE: 1"=50' | SHEET NO. 16 OF 27 SHEETS | STA. 1201+00 TO STA. 1214+00

F.A.P. RTE.	SECTION	COUNTY	TOTAL SHEETS	SHEET NO.
349		KANE/KENDALL	27	16
		JOB NO. P-91-403-11		
FED. ROAD DIST. NO. 1	ILLINOIS	FED. AID PROJECT		

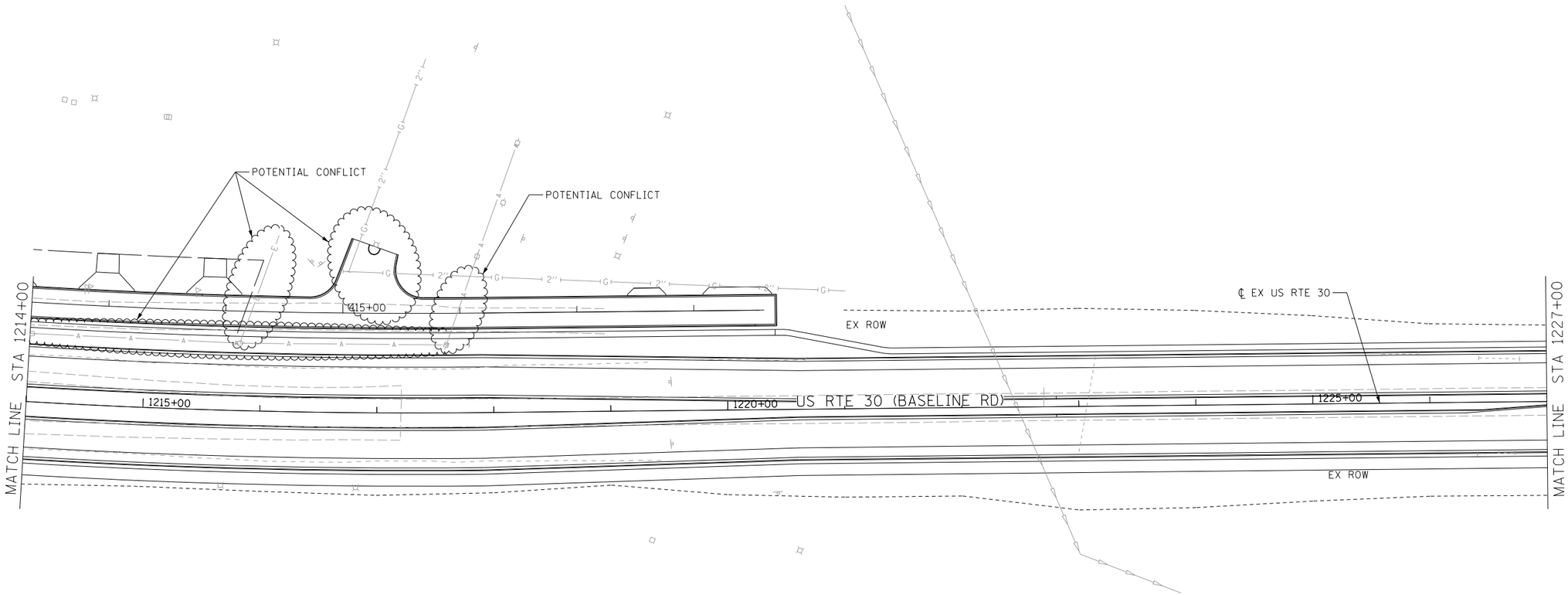

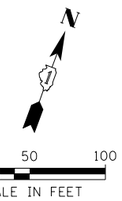

LEGEND

- T — UNDERGROUND TELEPHONE
- A — AERIAL LINE
- STORM SEWER
- G — UNDERGROUND GASLINE
- E — UNDERGROUND ELECTRIC
- CTV — UNDERGROUND CABLE TV
- UNDERGROUND SANITARY SEWER
- LOCATION OF POTENTIAL UTILITY CONFLICT

KEY MAP

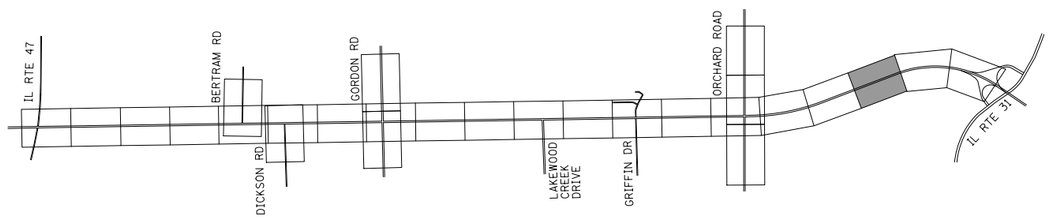

LIN ENGINEERING,LTD.
Consulting Engineers
Springfield, Illinois

USER NAME = $USER$	DESIGNED - RP	REVISED -
	DRAWN - RP	REVISED -
PLOT SCALE = $SCALE$	CHECKED - RK	REVISED -
PLOT DATE = $DATE$	DATE - 5/2015	REVISED -

STATE OF ILLINOIS
DEPARTMENT OF TRANSPORTATION

UTILITY CONFLICT EXHIBIT
US ROUTE 30 (BASELINE ROAD)

SCALE: 1"=50' | SHEET NO. 17 OF 27 SHEETS | STA. 1214+00 TO STA. 1227+00

F.A.P. RTE.	SECTION	COUNTY	TOTAL SHEETS	SHEET NO.
349		KANE/KENDALL	27	17
		JOB NO. P-91-403-11		
FED. ROAD DIST. NO. 1	ILLINOIS	FED. AID PROJECT		

KEY MAP

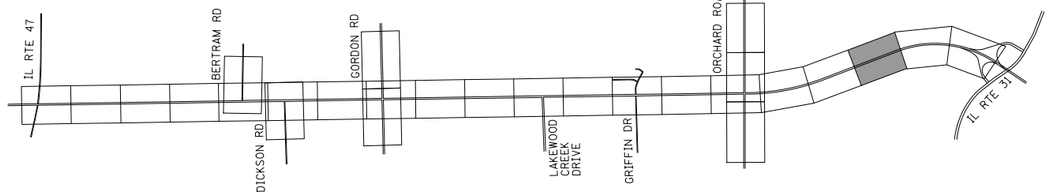

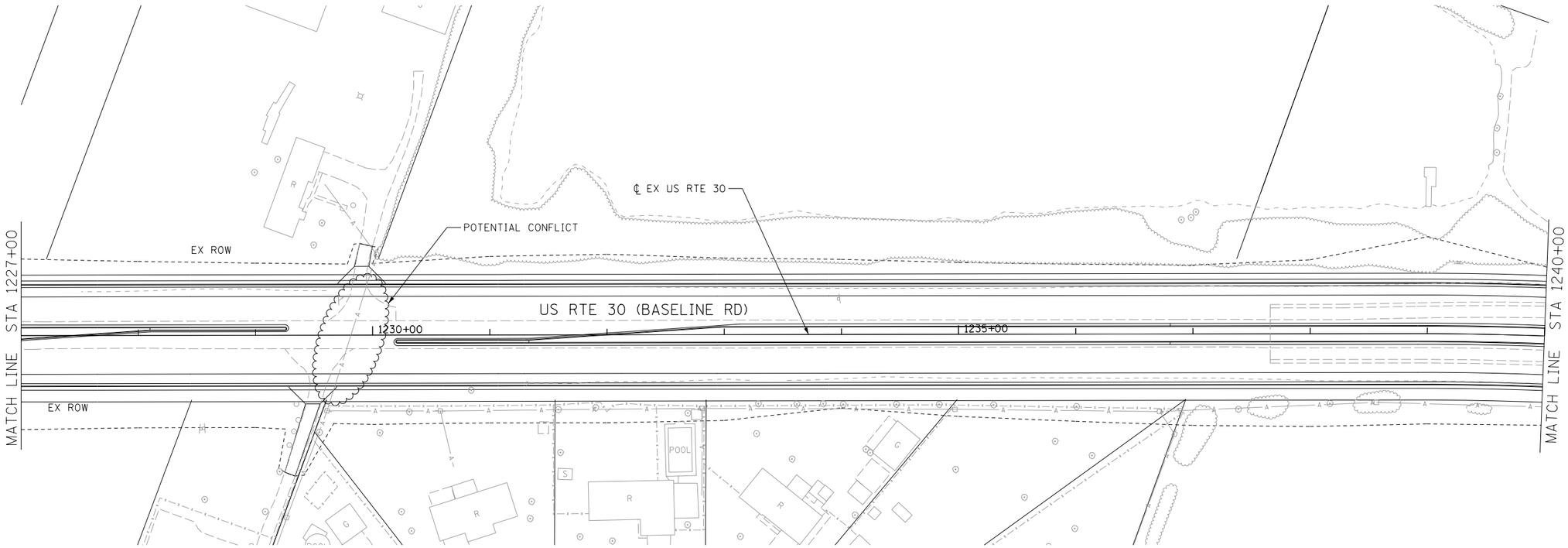

LEGEND

- T — UNDERGROUND TELEPHONE
- A — AERIAL LINE
- STORM SEWER
- G — UNDERGROUND GASLINE
- E — UNDERGROUND ELECTRIC
- CTV — UNDERGROUND CABLE TV
- UNDERGROUND SANITARY SEWER
- LOCATION OF POTENTIAL UTILITY CONFLICT

N

0 50 100

SCALE IN FEET

LIN ENGINEERING,LTD.
Consulting Engineers
Springfield, Illinois

USER NAME = $USER$	DESIGNED - RP	REVISED -
	DRAWN - RP	REVISED -
PLOT SCALE = $SCALE$	CHECKED - RK	REVISED -
PLOT DATE = $DATE$	DATE - 5/2015	REVISED -

STATE OF ILLINOIS
DEPARTMENT OF TRANSPORTATION

UTILITY CONFLICT EXHIBIT
US ROUTE 30 (BASELINE ROAD)

SCALE: 1"=50' | SHEET NO. 18 OF 27 SHEETS | STA. 1227+00 TO STA. 1240+00

F.A.P. RTE.	SECTION	COUNTY	TOTAL SHEETS	SHEET NO.
349		KANE/KENDALL	27	18
		JOB NO. P-91-403-11		
FED. ROAD DIST. NO. 1	ILLINOIS	FED. AID PROJECT		

KEY MAP

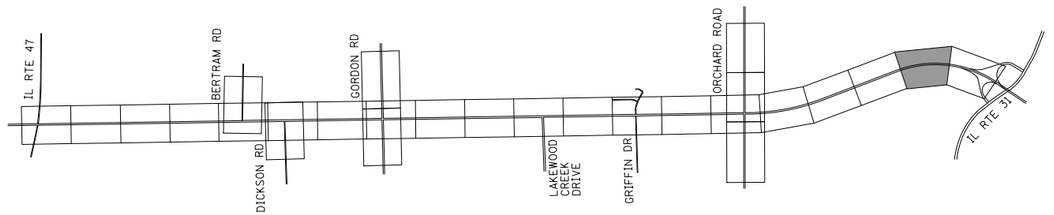

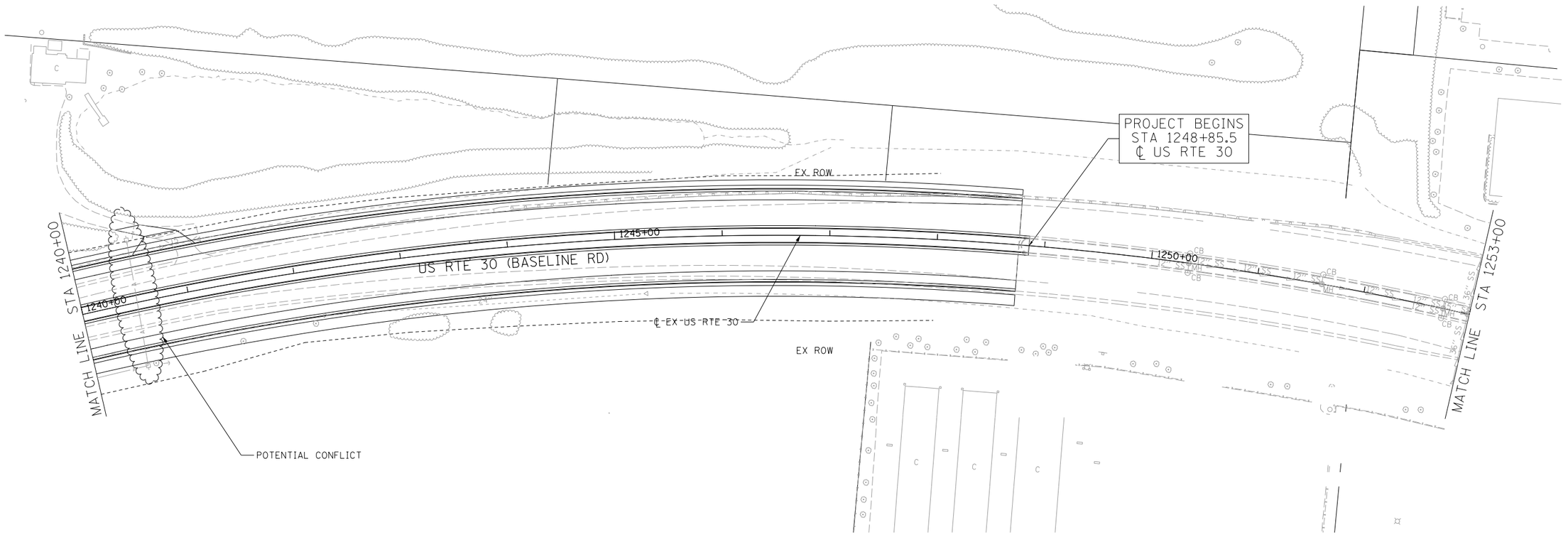

LEGEND

- T — UNDERGROUND TELEPHONE
- A — AERIAL LINE
- STORM SEWER
- G — UNDERGROUND GASLINE
- E — UNDERGROUND ELECTRIC
- CTV — UNDERGROUND CABLE TV
- UNDERGROUND SANITARY SEWER
- LOCATION OF POTENTIAL UTILITY CONFLICT

N

0 50 100

SCALE IN FEET

LIN ENGINEERING, LTD.
Consulting Engineers
Springfield, Illinois

USER NAME = $USER$	DESIGNED - RP	REVISED -
	DRAWN - RP	REVISED -
PLOT SCALE = $SCALE$	CHECKED - RK	REVISED -
PLOT DATE = $DATE$	DATE - 5/2015	REVISED -

STATE OF ILLINOIS
DEPARTMENT OF TRANSPORTATION

UTILITY CONFLICT EXHIBIT
US ROUTE 30 (BASELINE ROAD)

SCALE: 1"=50' | SHEET NO. 19 OF 27 SHEETS | STA. 1240+00 TO STA. 1253+00

F.A.P. RTE.	SECTION	COUNTY	TOTAL SHEETS	SHEET NO.
349		KANE/KENDALL	27	19
		JOB NO. P-91-403-11		
FED. ROAD DIST. NO. 1	ILLINOIS	FED. AID PROJECT		

MATCH LINE STA 1253+00

1255+00

1260+00

1265+00

℄ EX US RTE 30

US RTE 30 (BASELINE RD)

EX ROW

EX ROW

RIPRAP

BILLBOARD

ANTENNA

24" RCCP

PAVED DITCH

NOTE: THIS SHEET IS NOT CONTAINED WITHIN THE PROJECT LIMITS AND IS INCLUDED FOR INFORMATION ONLY.

LEGEND

- T — UNDERGROUND TELEPHONE
- A — AERIAL LINE
- STORM SEWER
- G — UNDERGROUND GASLINE
- E — UNDERGROUND ELECTRIC
- CTV — UNDERGROUND CABLE TV
- UNDERGROUND SANITARY SEWER
- LOCATION OF POTENTIAL UTILITY CONFLICT

KEY MAP

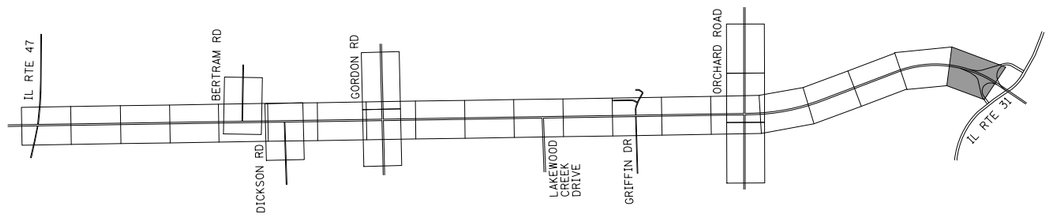

LIN ENGINEERING, LTD.
Consulting Engineers
Springfield, Illinois

USER NAME = $USER$	DESIGNED - RP	REVISED -
	DRAWN - RP	REVISED -
PLOT SCALE = $SCALE$	CHECKED - RK	REVISED -
PLOT DATE = $DATE$	DATE - 5/2015	REVISED -

STATE OF ILLINOIS
DEPARTMENT OF TRANSPORTATION

UTILITY CONFLICT EXHIBIT
US ROUTE 30 (BASELINE ROAD)

SCALE: 1"=50' | SHEET NO. 20 OF 27 SHEETS | STA. 1253+00 TO STA. 1265+00

F.A.P. RTE.	SECTION	COUNTY	TOTAL SHEETS	SHEET NO.
349		KANE/KENDALL	27	20
		JOB NO. P-91-403-11		
FED. ROAD DIST. NO. 1	ILLINOIS	FED. AID PROJECT		

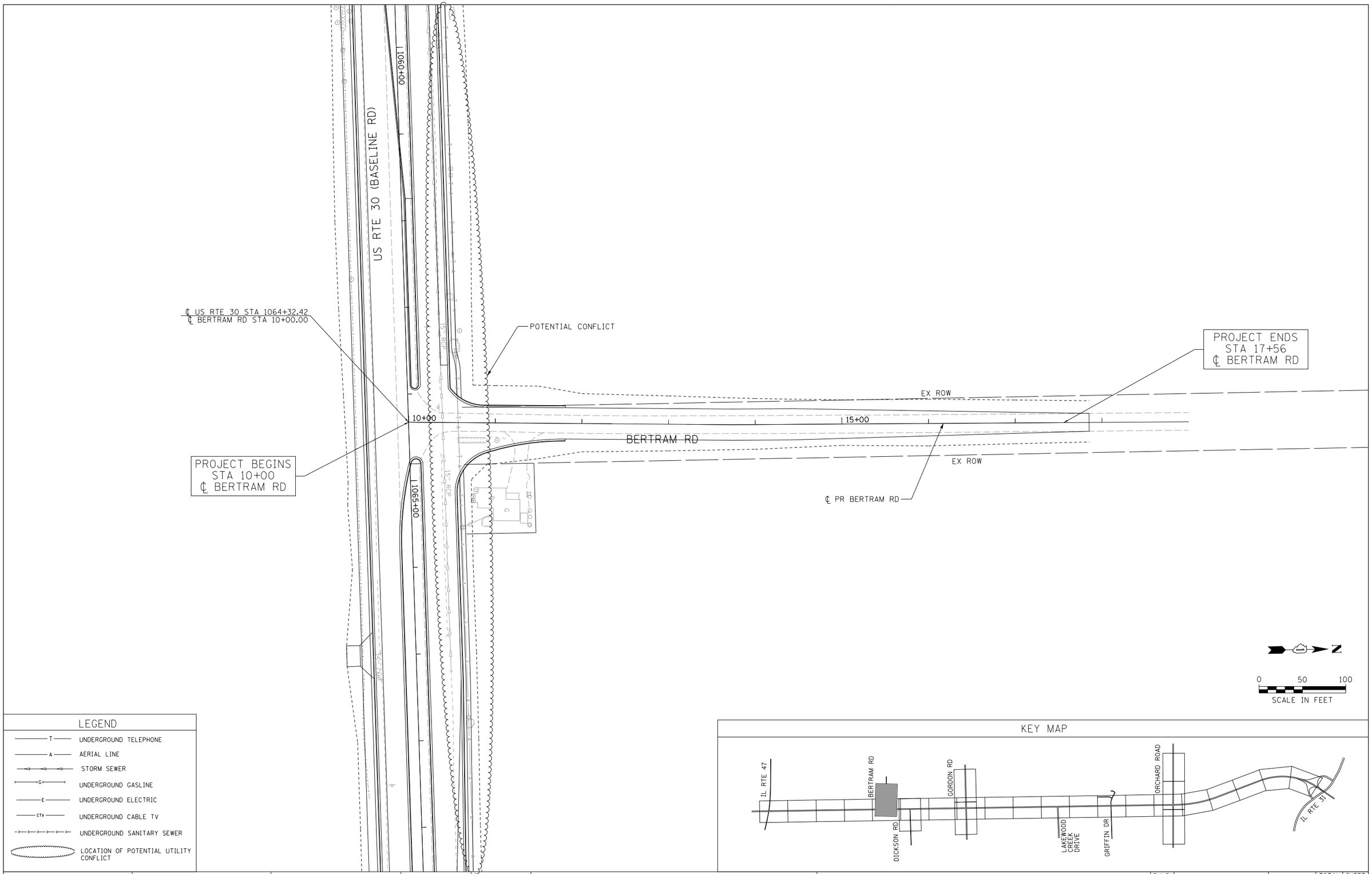

LEGEND

- T — UNDERGROUND TELEPHONE
- A — AERIAL LINE
- STORM SEWER
- G — UNDERGROUND GASLINE
- E — UNDERGROUND ELECTRIC
- CTV — UNDERGROUND CABLE TV
- UNDERGROUND SANITARY SEWER
- LOCATION OF POTENTIAL UTILITY CONFLICT

KEY MAP

LIN ENGINEERING, LTD.
Consulting Engineers
Springfield, Illinois

USER NAME = $USER$	DESIGNED - RP	REVISED -
	DRAWN - RP	REVISED -
PLOT SCALE = $SCALE$	CHECKED - RK	REVISED -
PLOT DATE = $DATE$	DATE - 5/2015	REVISED -

STATE OF ILLINOIS
DEPARTMENT OF TRANSPORTATION

UTILITY CONFLICT EXHIBIT
US ROUTE 30 (BASELINE ROAD)

SCALE: 1"=50' | SHEET NO. 21 OF 27 SHEETS | STA. 10+00 TO STA. 17+56

F.A.P. RTE.	SECTION	COUNTY	TOTAL SHEETS	SHEET NO.
349		KANE/KENDALL	27	21
		JOB NO. P-91-403-11		
FED. ROAD DIST. NO. 1	ILLINOIS	FED. AID PROJECT		

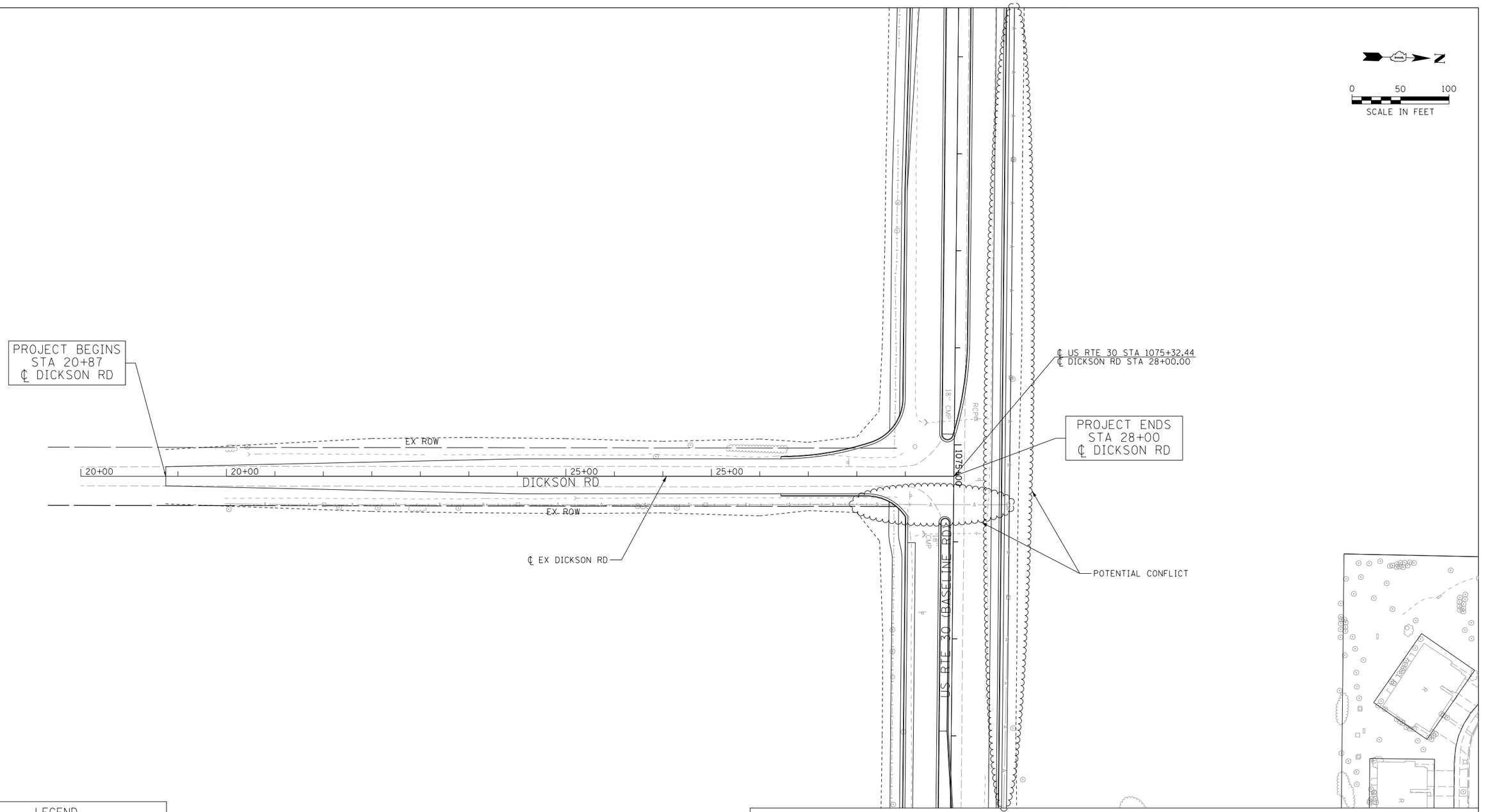

LEGEND

- T — UNDERGROUND TELEPHONE
- A — AERIAL LINE
- STORM SEWER
- G — UNDERGROUND GASLINE
- E — UNDERGROUND ELECTRIC
- CTV — UNDERGROUND CABLE TV
- UNDERGROUND SANITARY SEWER
- LOCATION OF POTENTIAL UTILITY CONFLICT

KEY MAP

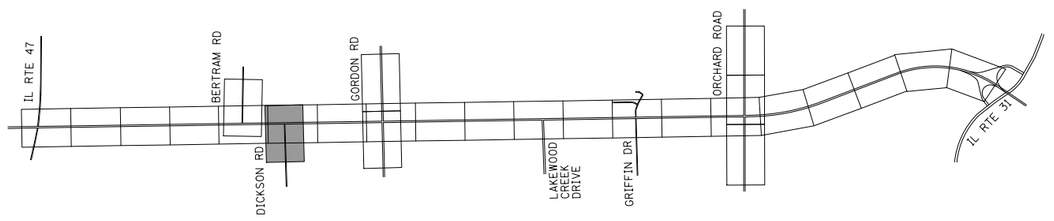

LIN ENGINEERING,LTD.
Consulting Engineers
Springfield, Illinois

USER NAME = $USER$	DESIGNED - RP	REVISED -	
	DRAWN - RP	REVISED -	
PLOT SCALE = $SCALE$	CHECKED - RK	REVISED -	
PLOT DATE = $DATE$	DATE - 5/2015	REVISED -	

STATE OF ILLINOIS
DEPARTMENT OF TRANSPORTATION

UTILITY CONFLICT EXHIBIT
US ROUTE 30 (BASELINE ROAD)

SCALE: 1"=50' | SHEET NO. 22 OF 27 SHEETS | STA. 20+87 TO STA. 28+00

F.A.P. RTE.	SECTION	COUNTY	TOTAL SHEETS	SHEET NO.
349		KANE/KENDALL	27	22
		JOB NO. P-91-403-11		
FED. ROAD DIST. NO. 1	ILLINOIS	FED. AID PROJECT		

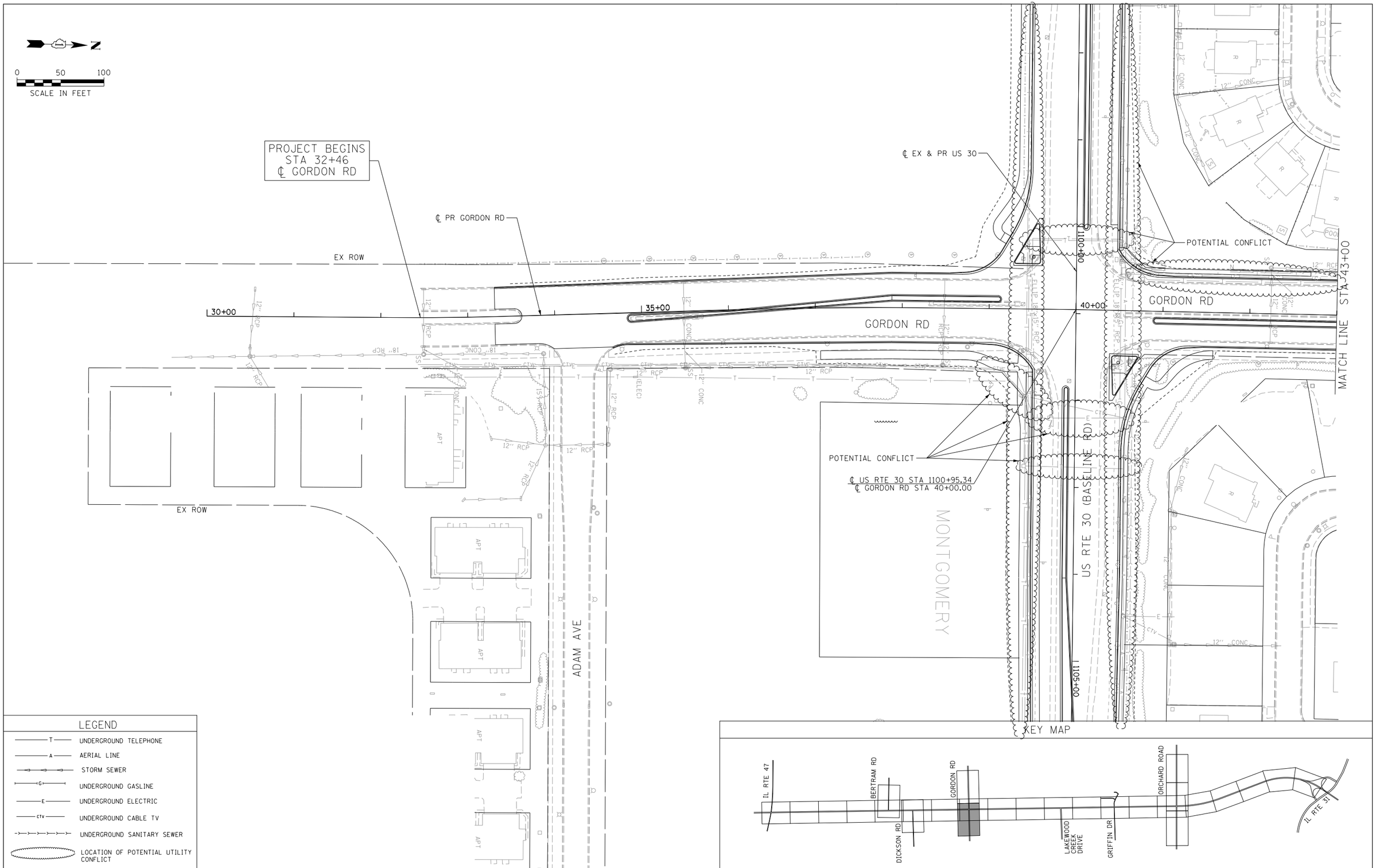

LEGEND

—T—	UNDERGROUND TELEPHONE
—A—	AERIAL LINE
	STORM SEWER
—G—	UNDERGROUND GASLINE
—E—	UNDERGROUND ELECTRIC
—CTV—	UNDERGROUND CABLE TV
	UNDERGROUND SANITARY SEWER
	LOCATION OF POTENTIAL UTILITY CONFLICT

LIN ENGINEERING, LTD.
Consulting Engineers
Springfield, Illinois

USER NAME = $USER$	DESIGNED - RP	REVISED -	
	DRAWN - RP	REVISED -	
PLOT SCALE = $SCALE$	CHECKED - RK	REVISED -	
PLOT DATE = $DATE$	DATE - 5/2015	REVISED -	

STATE OF ILLINOIS
DEPARTMENT OF TRANSPORTATION

UTILITY CONFLICT EXHIBIT
US ROUTE 30 (BASELINE ROAD)

SCALE: 1"=50' | SHEET NO. 23 OF 27 SHEETS | STA. 32+46 TO STA. 43+00

F.A.P. RTE.	SECTION	COUNTY	TOTAL SHEETS	SHEET NO.
349		KANE/KENDALL	27	23

JOB NO. P-91-403-11

FED. ROAD DIST. NO. 1 | ILLINOIS | FED. AID PROJECT

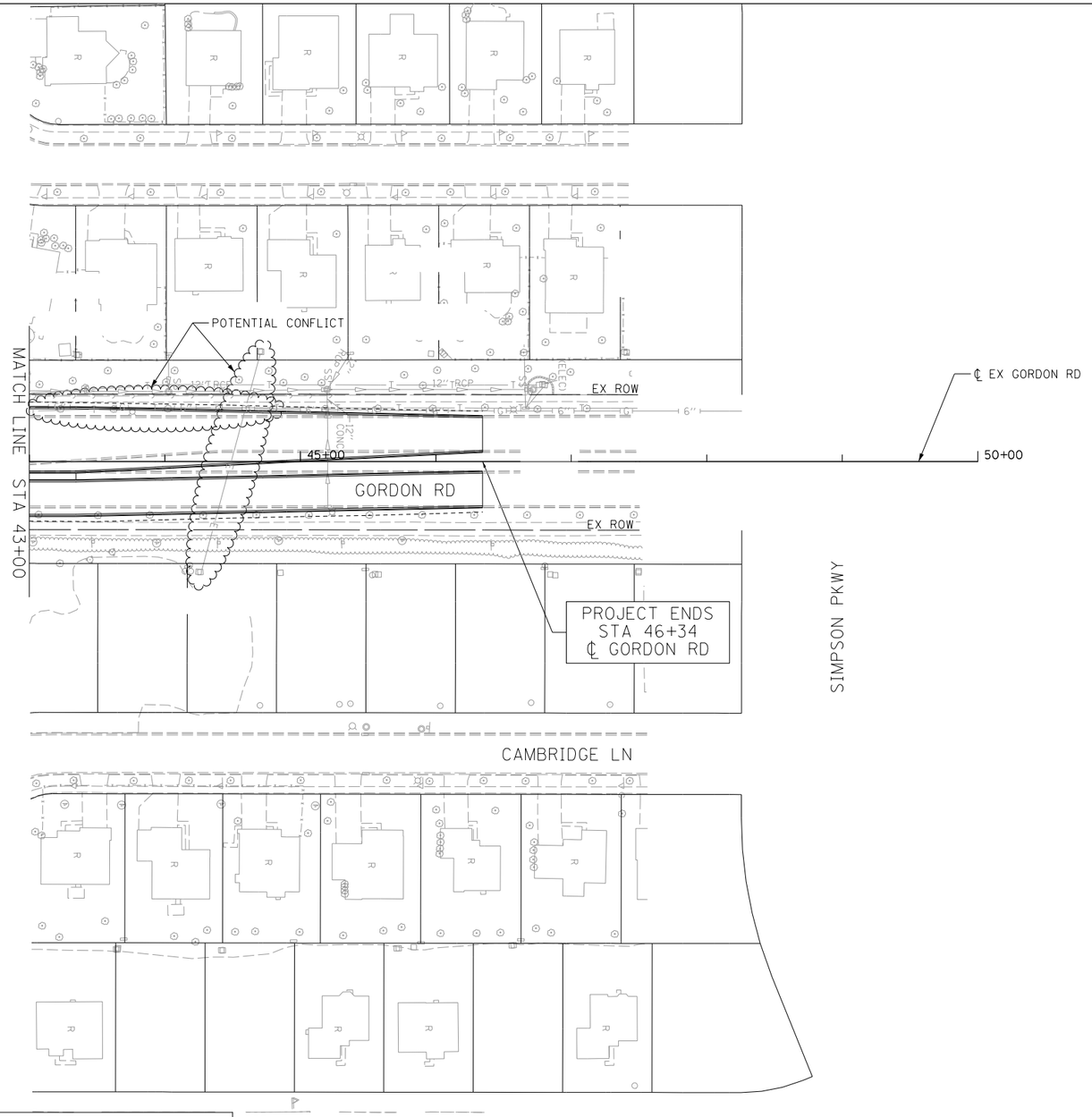

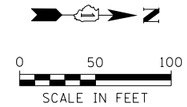

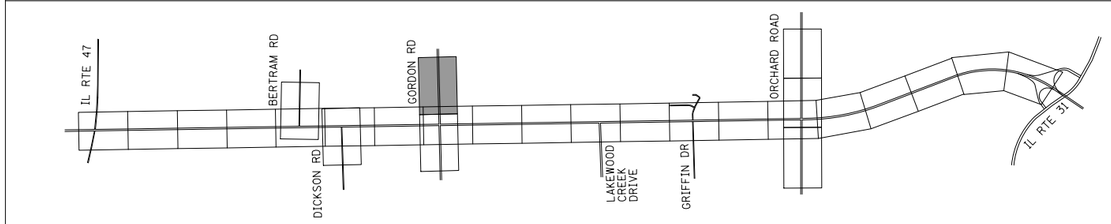

LIN ENGINEERING, LTD.
Consulting Engineers
Springfield, Illinois

USER NAME = $USER$	DESIGNED - RP	REVISED -
	DRAWN - RP	REVISED -
PLOT SCALE = $SCALE$	CHECKED - RK	REVISED -
PLOT DATE = $DATE$	DATE - 5/2015	REVISED -

STATE OF ILLINOIS
DEPARTMENT OF TRANSPORTATION

UTILITY CONFLICT EXHIBIT
US ROUTE 30 (BASELINE ROAD)

SCALE: 1"=50' | SHEET NO. 24 OF 27 SHEETS | STA. 43+00 TO STA. 46+34

F.A.P. RTE.	SECTION	COUNTY	TOTAL SHEETS	SHEET NO.
349		KANE/KENDALL	27	24
		JOB NO. P-91-403-11		
FED. ROAD DIST. NO. 1	ILLINOIS	FED. AID PROJECT		

PROJECT BEGINS
STA 101+46
℄ ORCHARD RD

℄ EX US RTE 30

POTENTIAL CONFLICT

EX ROW

100+00

105+00

105+00

110+00

110+00

ORCHARD RD

MATCH LINE STA 113+00

EX ROW

CATERPILLER DR

POTENTIAL CONFLICT

0 50 100
SCALE IN FEET

LEGEND

- T — UNDERGROUND TELEPHONE
- A — AERIAL LINE
- STORM SEWER
- G — UNDERGROUND GASLINE
- E — UNDERGROUND ELECTRIC
- CTV — UNDERGROUND CABLE TV
- UNDERGROUND SANITARY SEWER
- LOCATION OF POTENTIAL UTILITY CONFLICT

KEY MAP

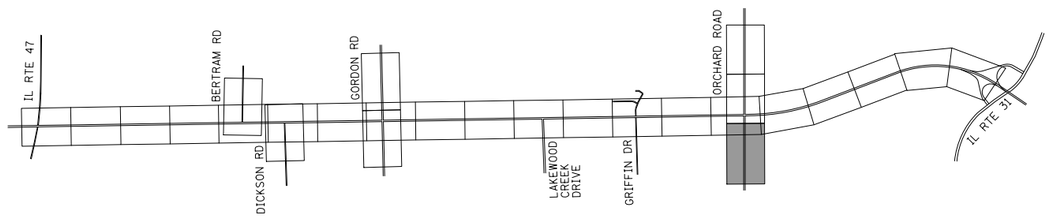

LIN ENGINEERING,LTD.
Consulting Engineers
Springfield, Illinois

USER NAME = $USER$	DESIGNED - RP	REVISED -
	DRAWN - RP	REVISED -
PLOT SCALE = $SCALE$	CHECKED - RK	REVISED -
PLOT DATE = $DATE$	DATE - 5/2015	REVISED -

STATE OF ILLINOIS
DEPARTMENT OF TRANSPORTATION

UTILITY CONFLICT EXHIBIT
US ROUTE 30 (BASELINE ROAD)

SCALE: 1''=50' | SHEET NO. 25 OF 27 SHEETS | STA. 101+46 TO STA. 113+00

F.A.P. RTE.	SECTION	COUNTY	TOTAL SHEETS	SHEET NO.
349		KANE/KENDALL	27	25
		JOB NO. P-91-403-11		
FED. ROAD DIST. NO. 1	ILLINOIS	FED. AID PROJECT		

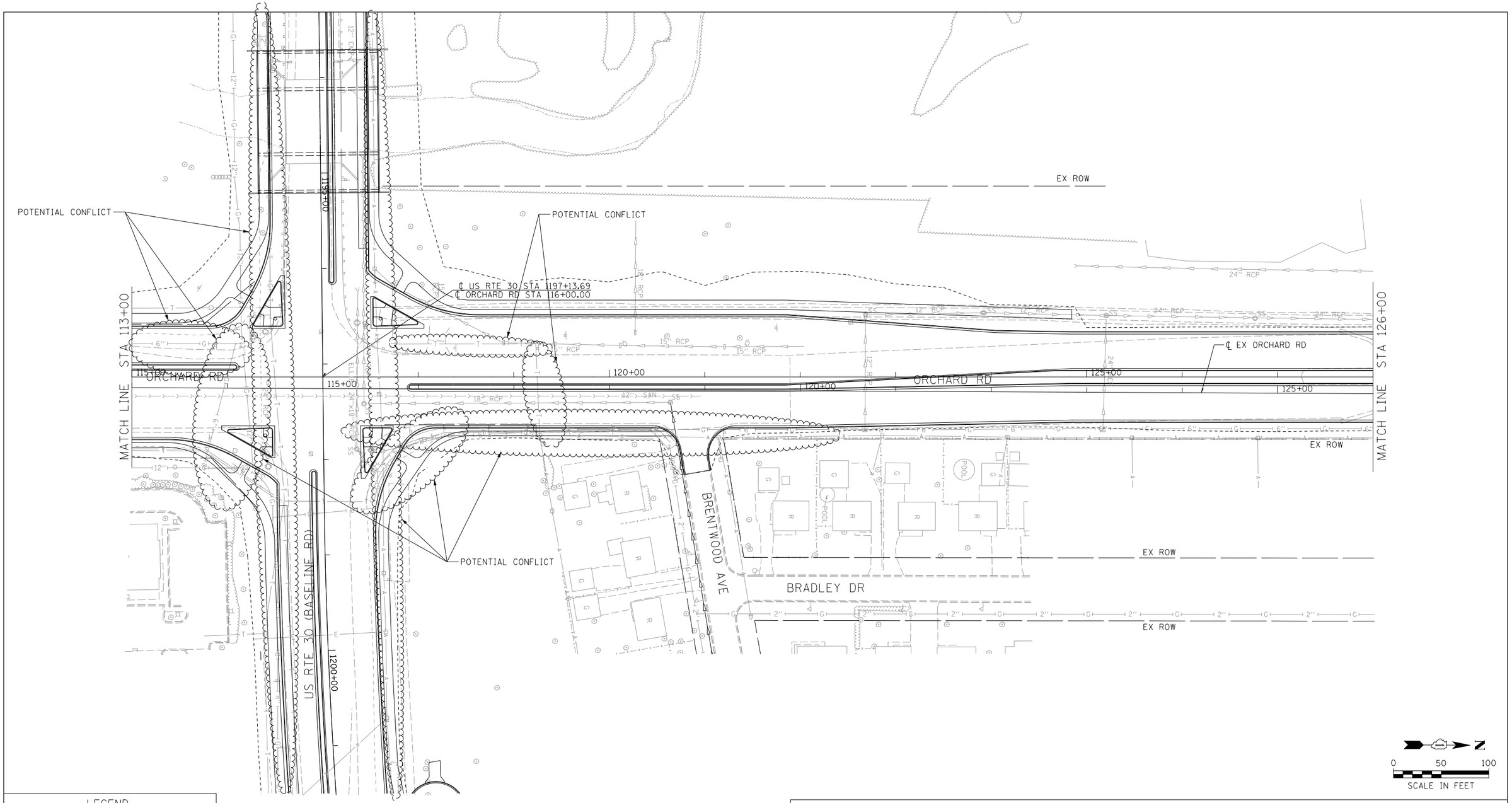

0 50 100
SCALE IN FEET

LEGEND

- T — UNDERGROUND TELEPHONE
- A — AERIAL LINE
- STORM SEWER
- G — UNDERGROUND GASLINE
- E — UNDERGROUND ELECTRIC
- CTV — UNDERGROUND CABLE TV
- UNDERGROUND SANITARY SEWER
- LOCATION OF POTENTIAL UTILITY CONFLICT

KEY MAP

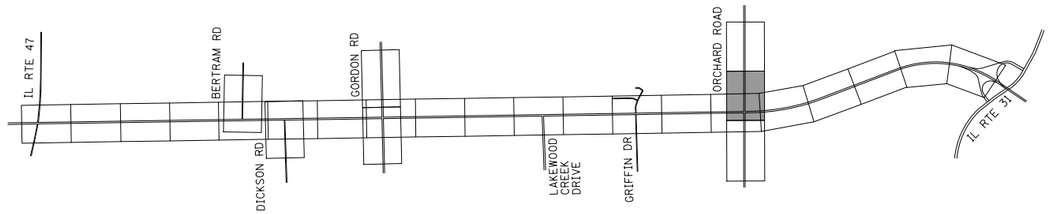

LIN ENGINEERING, LTD.
Consulting Engineers
Springfield, Illinois

USER NAME = $USER$	DESIGNED - RP	REVISED -
	DRAWN - RP	REVISED -
PLOT SCALE = $SCALE$	CHECKED - RK	REVISED -
PLOT DATE = $DATE$	DATE - 5/2015	REVISED -

STATE OF ILLINOIS
DEPARTMENT OF TRANSPORTATION

UTILITY CONFLICT EXHIBIT
US ROUTE 30 (BASELINE ROAD)

SCALE: 1"=50' | SHEET NO. 26 OF 27 SHEETS | STA. 113+00 TO STA. 126+00

F.A.P. RTE.	SECTION	COUNTY	TOTAL SHEETS	SHEET NO.
349		KANE/KENDALL	27	26
		JOB NO. P-91-403-11		

FED. ROAD DIST. NO. 1 | ILLINOIS | FED. AID PROJECT

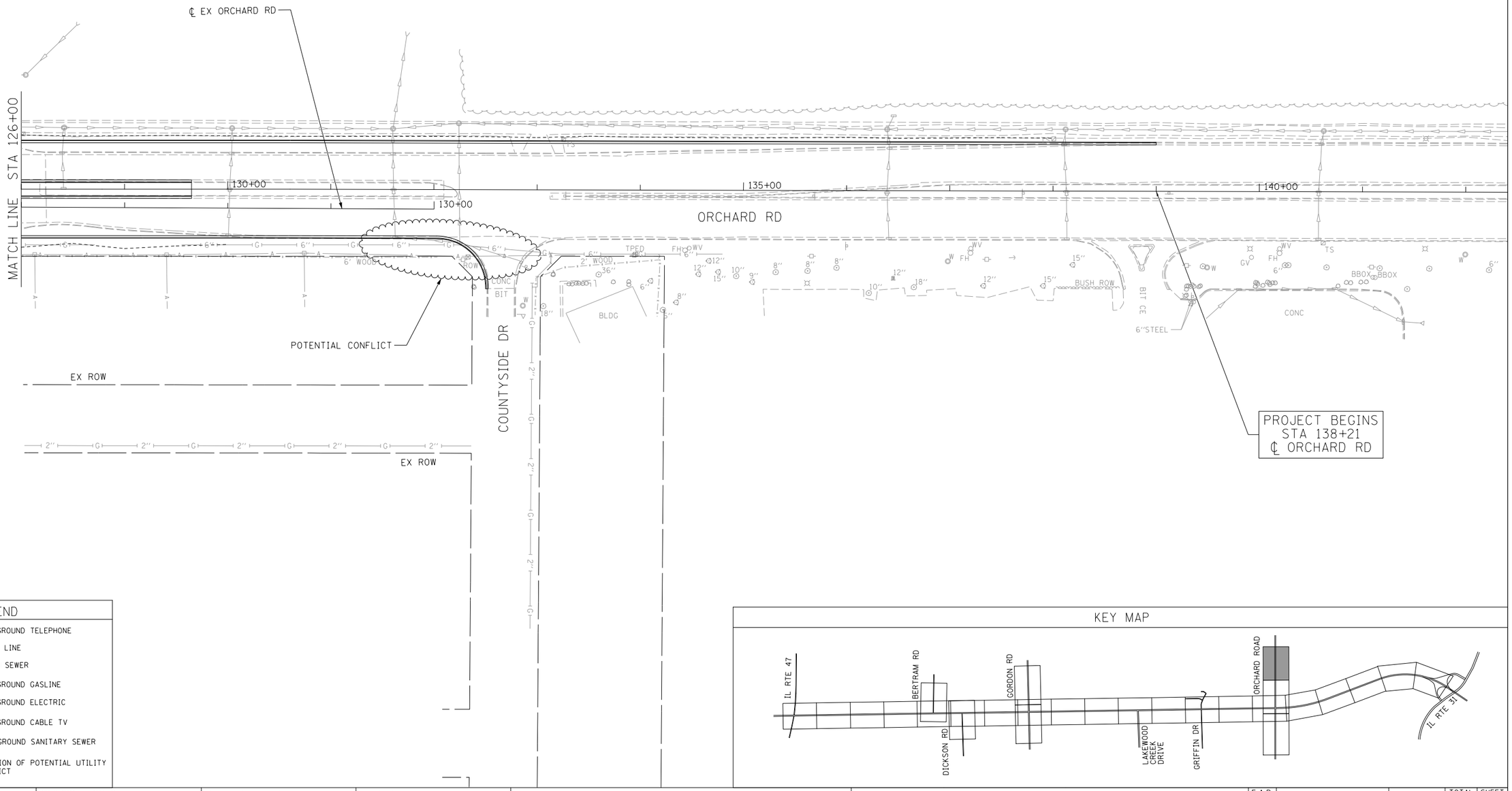

0 50 100
SCALE IN FEET

LEGEND

- T — UNDERGROUND TELEPHONE
- A — AERIAL LINE
- STORM SEWER
- G — UNDERGROUND GASLINE
- E — UNDERGROUND ELECTRIC
- CTV — UNDERGROUND CABLE TV
- UNDERGROUND SANITARY SEWER
- LOCATION OF POTENTIAL UTILITY CONFLICT

KEY MAP

LIN ENGINEERING, LTD.
Consulting Engineers
Springfield, Illinois

USER NAME = $USER$	DESIGNED - RP	REVISED -
	DRAWN - RP	REVISED -
PLOT SCALE = $SCALE$	CHECKED - RK	REVISED -
PLOT DATE = $DATE$	DATE - 5/2015	REVISED -

STATE OF ILLINOIS
DEPARTMENT OF TRANSPORTATION

UTILITY CONFLICT EXHIBIT
US ROUTE 30 (BASELINE ROAD)

SCALE: 1"=50' | SHEET NO. 27 OF 27 SHEETS | STA. 126+00 TO STA. 138+21

F.A.P. RTE.	SECTION	COUNTY	TOTAL SHEETS	SHEET NO.
349		KANE/KENDALL	27	27
		JOB NO. P-91-403-11		
FED. ROAD DIST. NO. 1	ILLINOIS	FED. AID PROJECT		

S-16

Cross-Sections

U.S. RTE. 30 PHASE I STUDY
IL. RTE. 47 TO IL. RTE. 31
KENDALL & KANE COUNTIES
P-91-403-11

CROSS SECTIONS

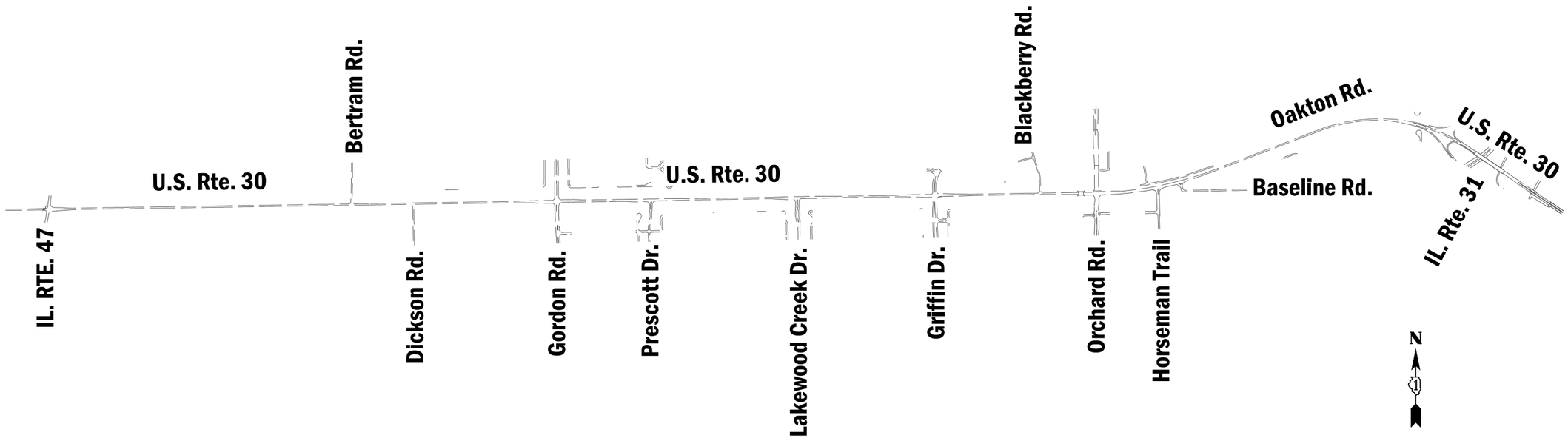

PRELIMINARY PRINT

ILLINOIS DEPARTMENT OF TRANSPORTATION

PROJECT AND ENVIRONMENTAL STUDIES

SUBJECT TO REVISIONS

DATE: 9/6/2017

FILE NAME = V:\3171\CADD Sheets\P140311-sht-cover_cross-sections.dgn	USER NAME = bdecraene	DESIGNED -	REVISED -	STATE OF ILLINOIS DEPARTMENT OF TRANSPORTATION		F.A.P. RTE.	SECTION	COUNTY	TOTAL SHEETS	SHEET NO.
		DRAWN -	REVISED -			349		KANE/ KENDALL	179	1
	PLOT SCALE = 100.0000 ' / in.	CHECKED -	REVISED -					CONTRACT NO.		
	PLOT DATE = 2/13/2018	DATE -	REVISED -		SCALE: SHEET NO. OF SHEETS STA. TO STA.			ILLINOIS FED. AID PROJECT		

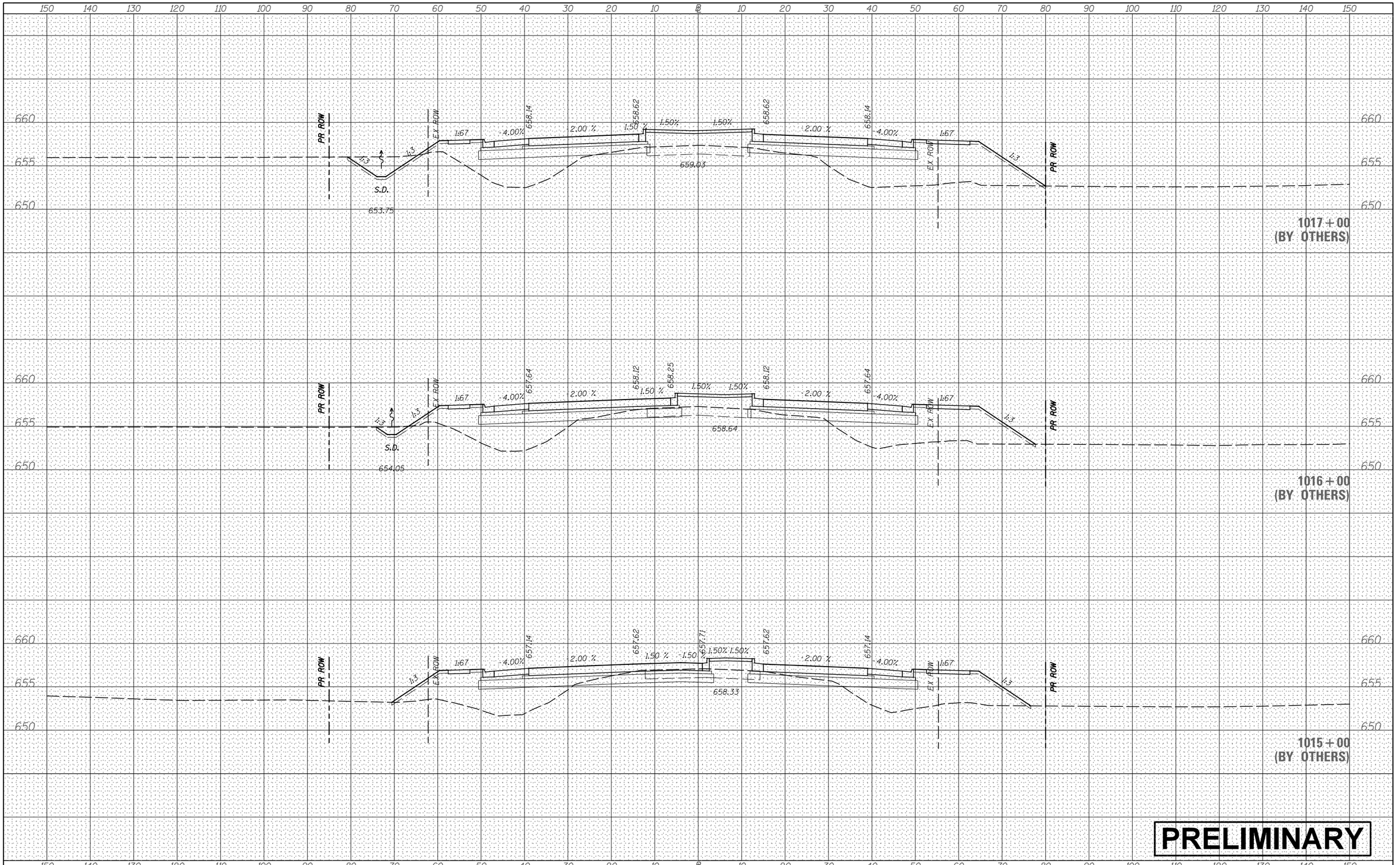

FINAL SURVEY

NO.	NOTE BOOK	SURVEYED	PLOTTED	TEMPLATE	AREAS	AREAS CHECKED	BY	DATE

ORIGINAL SURVEY

NO.	NOTE BOOK	SURVEYED	PLOTTED	TEMPLATE	AREAS	AREAS CHECKED	BY	DATE

PRELIMINARY

FILE NAME = V:\3171\CADD Sheets\P140311-sht-xssht-USRTE30.dgn	USER NAME = bdecraene	DESIGNED -	REVISED -
		DRAWN -	REVISED -
	PLOT SCALE = 20.0000 ' / in.	CHECKED -	REVISED -
Default	PLOT DATE = 2/13/2018	DATE -	REVISED -

STATE OF ILLINOIS
DEPARTMENT OF TRANSPORTATION

US RTE 30 CROSS SECTIONS

SCALE: H=10 V=5 | SHEET 1 OF 93 SHEETS | STA. 1015+00 TO STA. 1017+00

F.A. RTE.	SECTION	COUNTY	TOTAL SHEETS	SHEET NO.
		CONTRACT NO.		
	ILLINOIS FED. AID PROJECT			

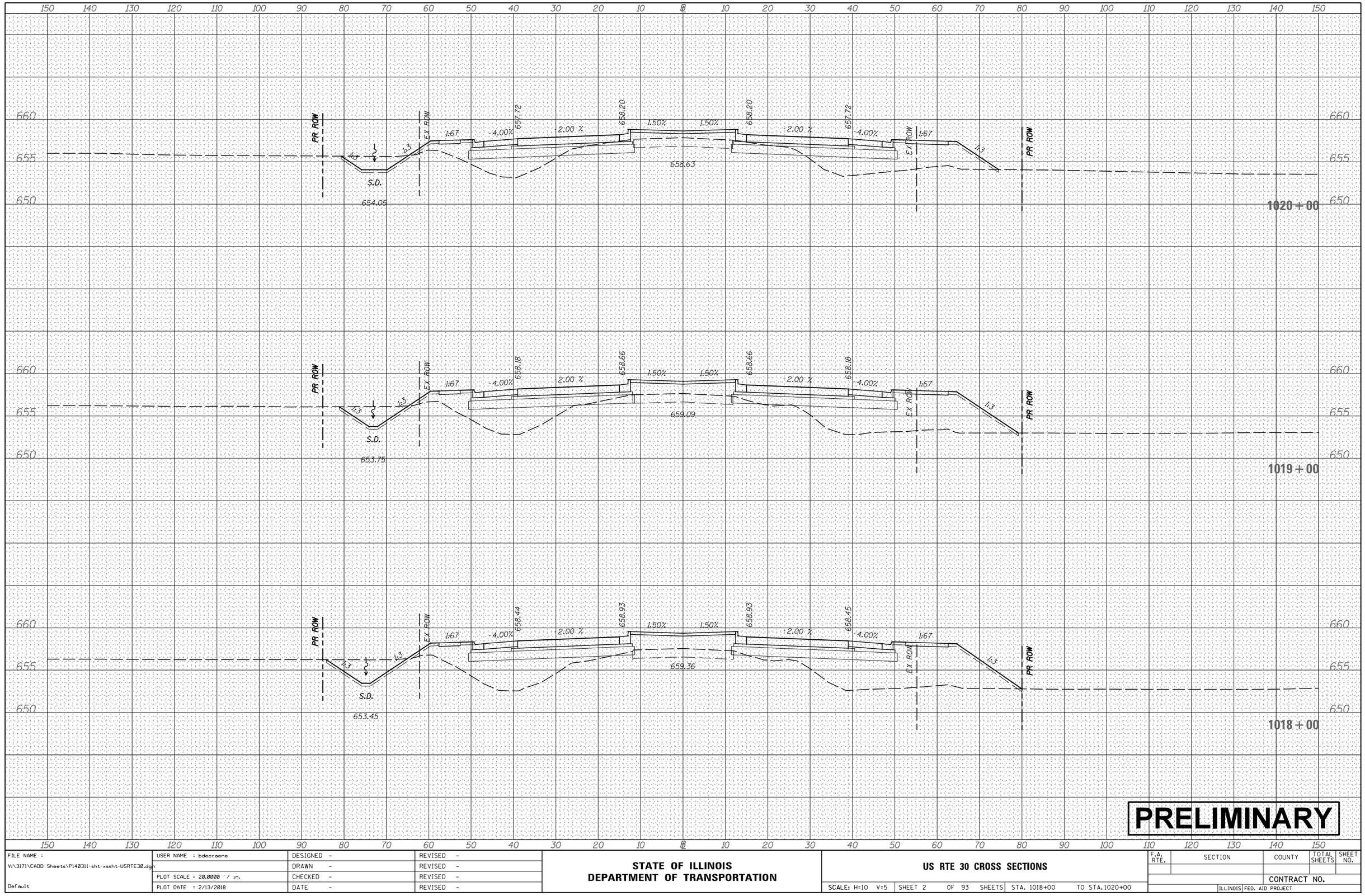

FINAL SURVEY	BY	DATE
SURVEYED		
PLOTTED		
TEMPLATE		
NOTE BOOK		
AREAS		
NO.	AREAS CHECKED	

ORIGINAL SURVEY	BY	DATE
SURVEYED		
PLOTTED		
TEMPLATE		
NOTE BOOK		
AREAS		
NO.	AREAS CHECKED	

FILE NAME = V:\3171\CADD Sheets\P140311-sht-xssht-USRTE30.dgn	USER NAME = bdecraene	DESIGNED -
		DRAWN -
	PLOT SCALE = 20.0000 ' / in.	CHECKED -
Default	PLOT DATE = 2/13/2018	DATE -

REVISED	-
REVISED	-
REVISED	-
REVISED	-

STATE OF ILLINOIS
DEPARTMENT OF TRANSPORTATION

US RTE 30 CROSS SECTIONS

SCALE: H=10 V=5 | SHEET 2 OF 93 SHEETS | STA. 1018+00 TO STA. 1020+00

F.A. RTE.	SECTION	COUNTY	TOTAL SHEETS	SHEET NO.
		CONTRACT NO.		
	ILLINOIS FED. AID PROJECT			

FINAL SURVEY	NOTE BOOK	NO.
SURVEYED	BY	
PLOTTED		
TEMPLATE		
AREAS		
AREAS CHECKED		DATE

ORIGINAL SURVEY	NOTE BOOK	NO.
SURVEYED	BY	
PLOTTED		
TEMPLATE		
AREAS		
AREAS CHECKED		DATE

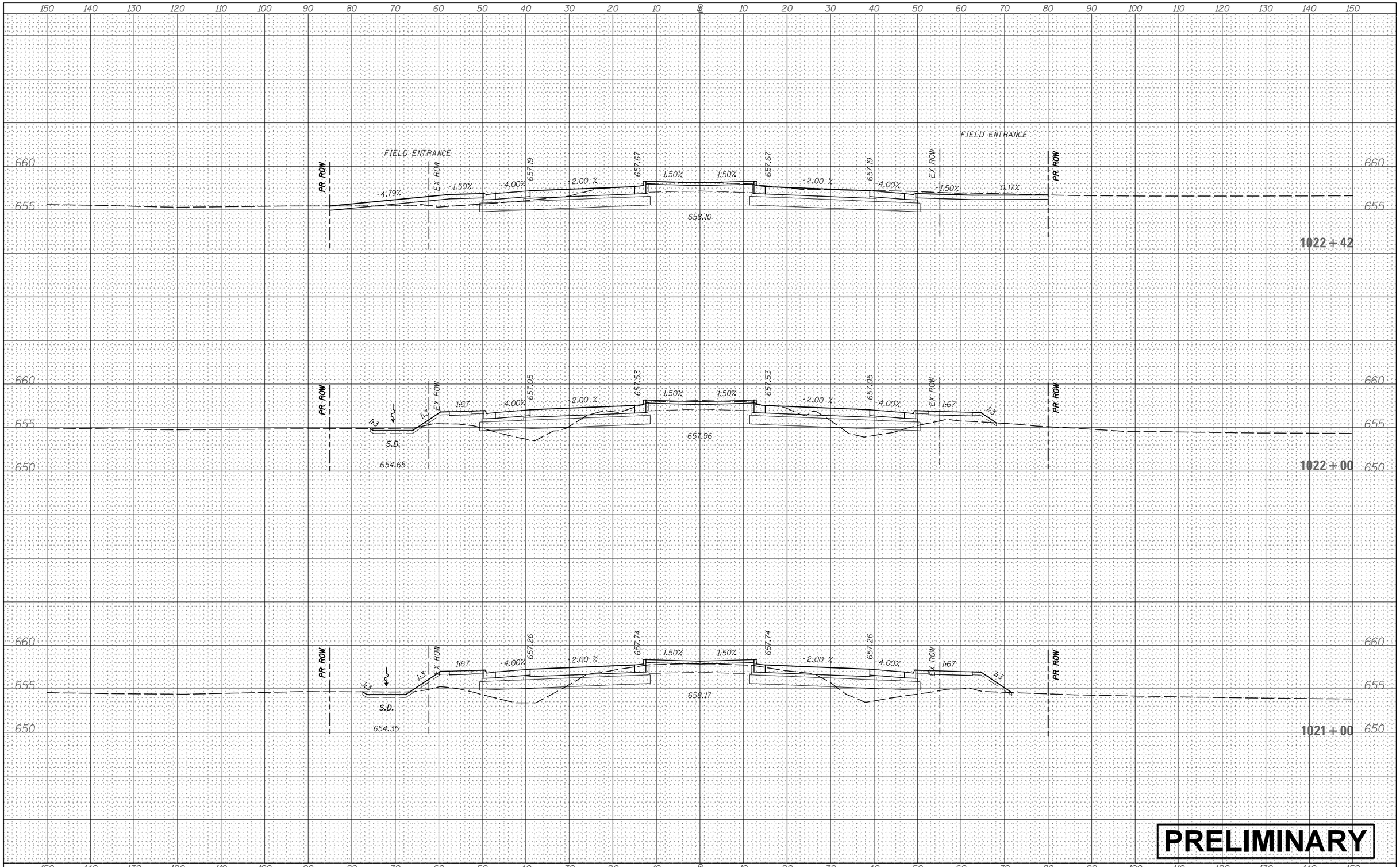

FILE NAME =	USER NAME = bdecraene	DESIGNED -	REVISED -
V:\3171\CADD Sheets\P140311-sht-xssht-USRTE30.dgn		DRAWN -	REVISED -
	PLOT SCALE = 20.0000 ' / in.	CHECKED -	REVISED -
Default	PLOT DATE = 2/13/2018	DATE -	REVISED -

STATE OF ILLINOIS
DEPARTMENT OF TRANSPORTATION

US RTE 30 CROSS SECTIONS

SCALE: H=10 V=5 | SHEET 3 OF 93 SHEETS | STA. 1021+00 TO STA. 1022+42

F.A. RTE.	SECTION	COUNTY	TOTAL SHEETS	SHEET NO.
		CONTRACT NO.		
	ILLINOIS FED. AID PROJECT			

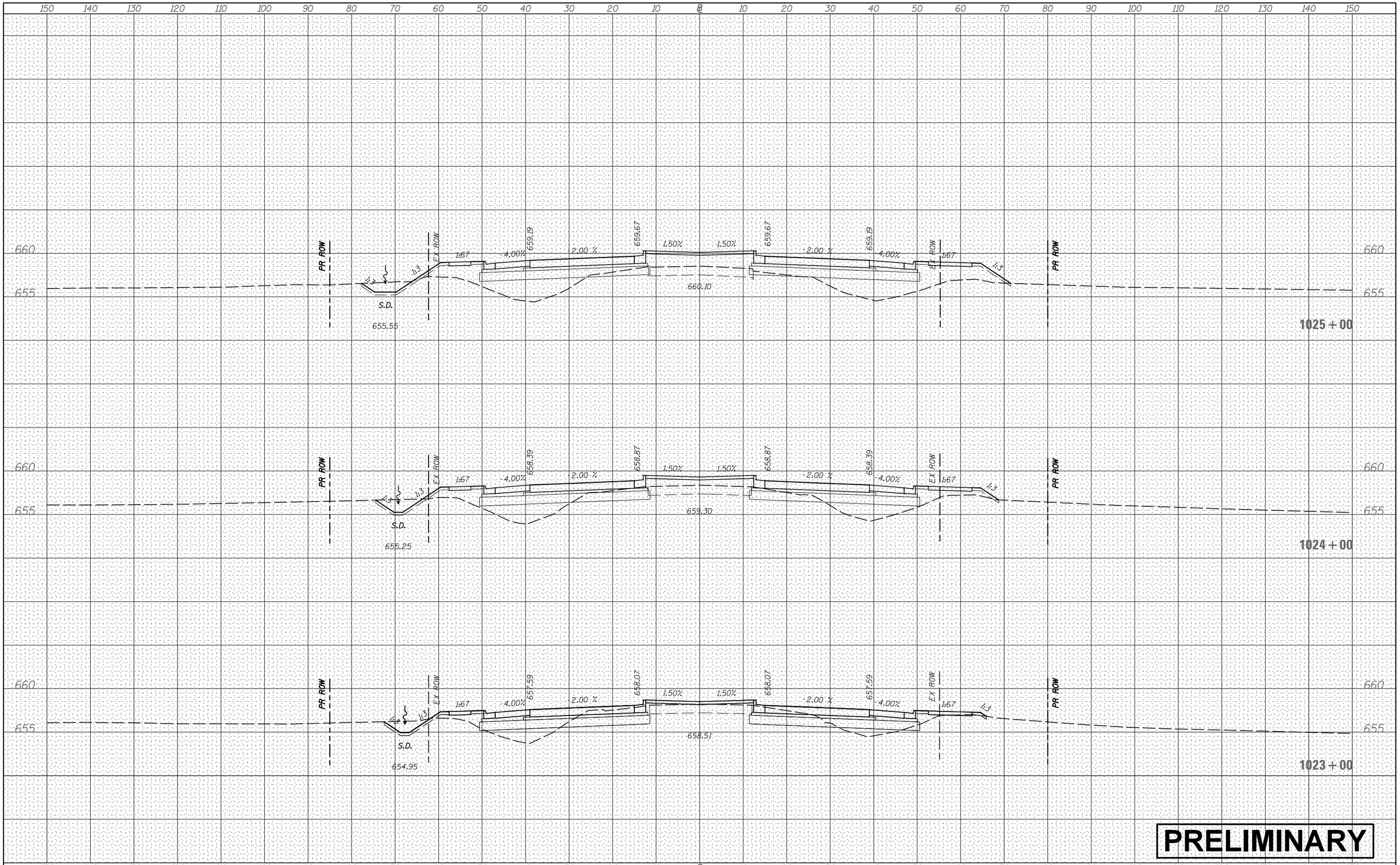

PRELIMINARY

ORIGINAL SURVEY	BY	DATE
SURVEYED		
PLOTTED		
TEMPLATE		
NOTE BOOK		
AREAS		
NO.	AREAS CHECKED	

FINAL SURVEY	BY	DATE
SURVEYED		
PLOTTED		
TEMPLATE		
NOTE BOOK		
AREAS		
NO.	AREAS CHECKED	

FILE NAME = V:\3171\CADD Sheets\P140311-sht-xssht-USRTE30.dgn	USER NAME = bdecraene	DESIGNED -	REVISED -
		DRAWN -	REVISED -
		CHECKED -	REVISED -
Default	PLOT SCALE = 20.0000 ' / in.	DATE -	REVISED -
	PLOT DATE = 2/13/2018		

STATE OF ILLINOIS
DEPARTMENT OF TRANSPORTATION

US RTE 30 CROSS SECTIONS

SCALE: H=10 V=5 | SHEET 4 OF 93 SHEETS | STA. 1023+00 TO STA.1025+00

F.A. RTE.	SECTION	COUNTY	TOTAL SHEETS	SHEET NO.
		CONTRACT NO.		
ILLINOIS	FED. AID PROJECT			

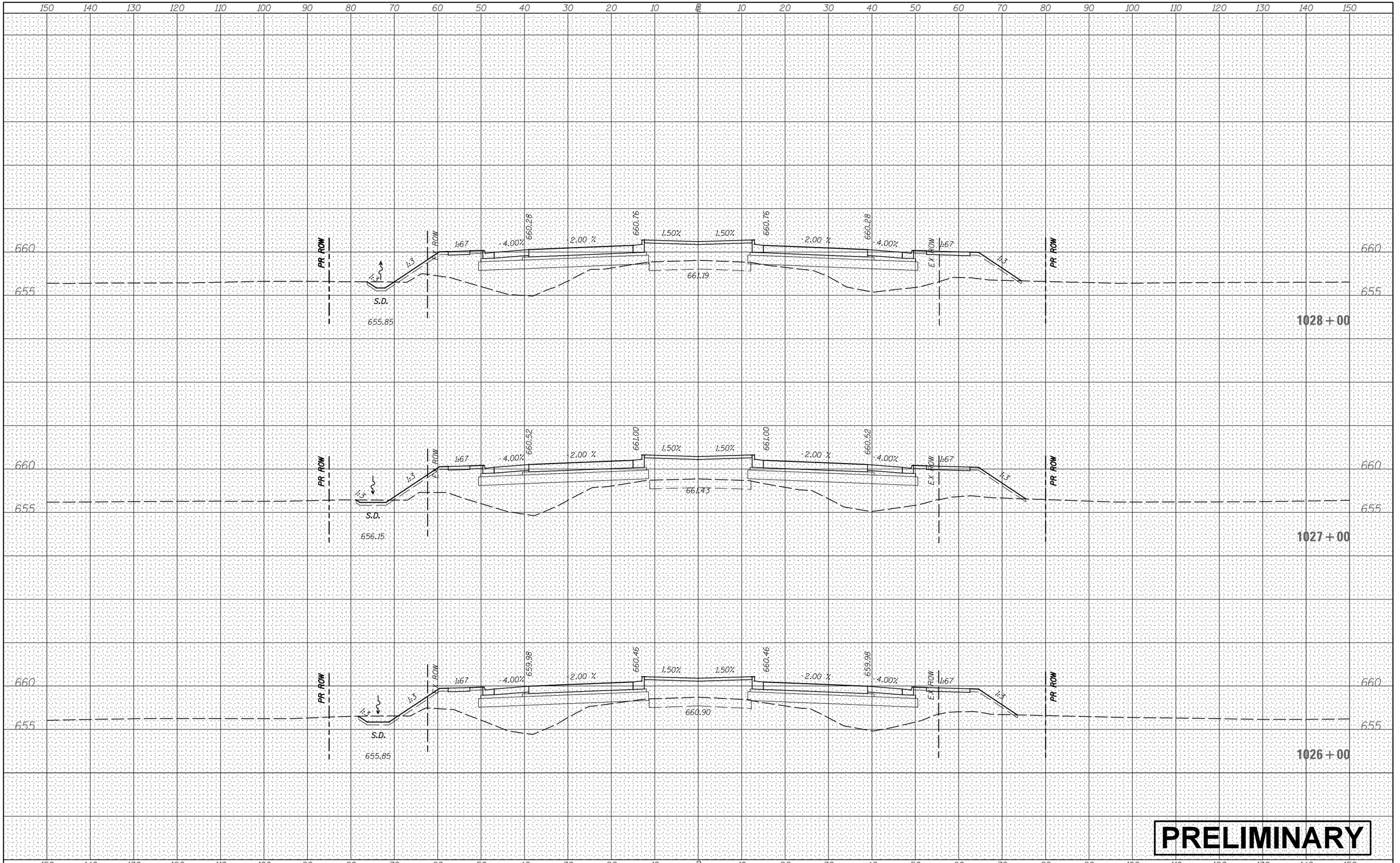

PRELIMINARY

FILE NAME =	USER NAME = bdecraene	DESIGNED -	REVISED -
V:\3171\CADD Sheets\P140311-sht-xssht-USRTE30.dgn		DRAWN -	REVISED -
	PLOT SCALE = 20.0000 ' / in.	CHECKED -	REVISED -
Default	PLOT DATE = 2/13/2018	DATE -	REVISED -

STATE OF ILLINOIS
DEPARTMENT OF TRANSPORTATION

US RTE 30 CROSS SECTIONS

SCALE: H=10 V=5 | SHEET 5 OF 93 SHEETS | STA. 1026+00 TO STA. 1028+00

F.A. RTE.	SECTION	COUNTY	TOTAL SHEETS	SHEET NO.

CONTRACT NO.

ILLINOIS | FED. AID PROJECT

FINAL SURVEY — NOTE BOOK — NO. — BY — DATE
SURVEYED
PLOTTED
TEMPLATE
AREAS
AREAS CHECKED

ORIGINAL SURVEY — NOTE BOOK — NO. — BY — DATE
SURVEYED
PLOTTED
TEMPLATE
AREAS
AREAS CHECKED

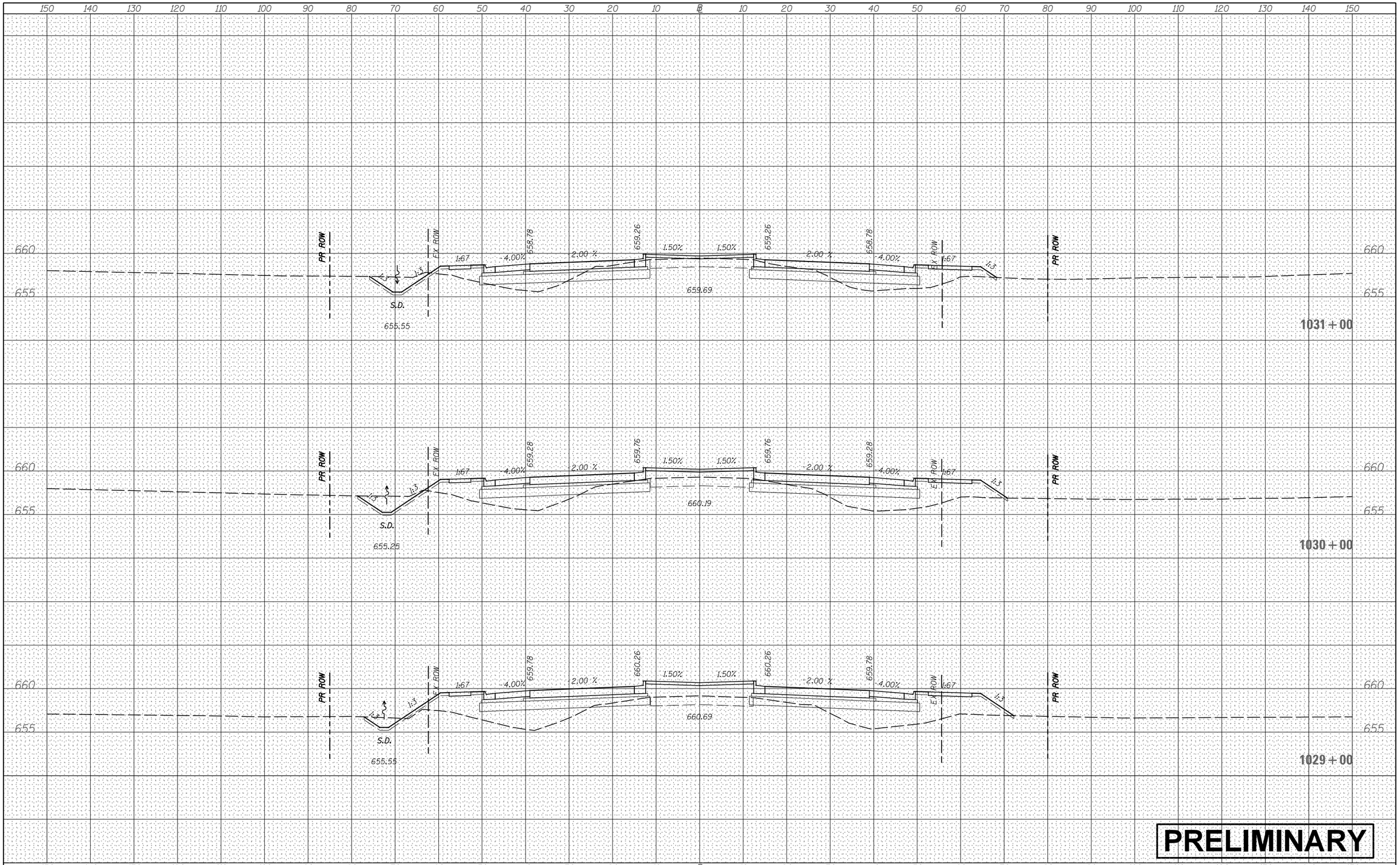

PRELIMINARY

FINAL SURVEY		BY	DATE
NOTE BOOK	SURVEYED		
NO.	PLOTTED		
	TEMPLATE		
	AREAS		
	AREAS CHECKED		

ORIGINAL SURVEY		BY	DATE
NOTE BOOK	SURVEYED		
NO.	PLOTTED		
	TEMPLATE		
	AREAS		
	AREAS CHECKED		

FILE NAME = V:\3171\CADD Sheets\P140311-sht-xssht-USRTE30.dgn	USER NAME = bdecraene	DESIGNED -	REVISED -
		DRAWN -	REVISED -
	PLOT SCALE = 20.0000 ' / in.	CHECKED -	REVISED -
Default	PLOT DATE = 2/13/2018	DATE -	REVISED -

STATE OF ILLINOIS
DEPARTMENT OF TRANSPORTATION

US RTE 30 CROSS SECTIONS

SCALE: H=10 V=5 | SHEET 6 OF 93 SHEETS | STA. 1029+00 TO STA. 1031+00

F.A. RTE.	SECTION	COUNTY	TOTAL SHEETS	SHEET NO.

CONTRACT NO.

ILLINOIS FED. AID PROJECT

FINAL SURVEY	NOTE BOOK	SURVEYED	PLOTTED	TEMPLATE	AREAS	AREAS CHECKED
NO.		BY				
		DATE				

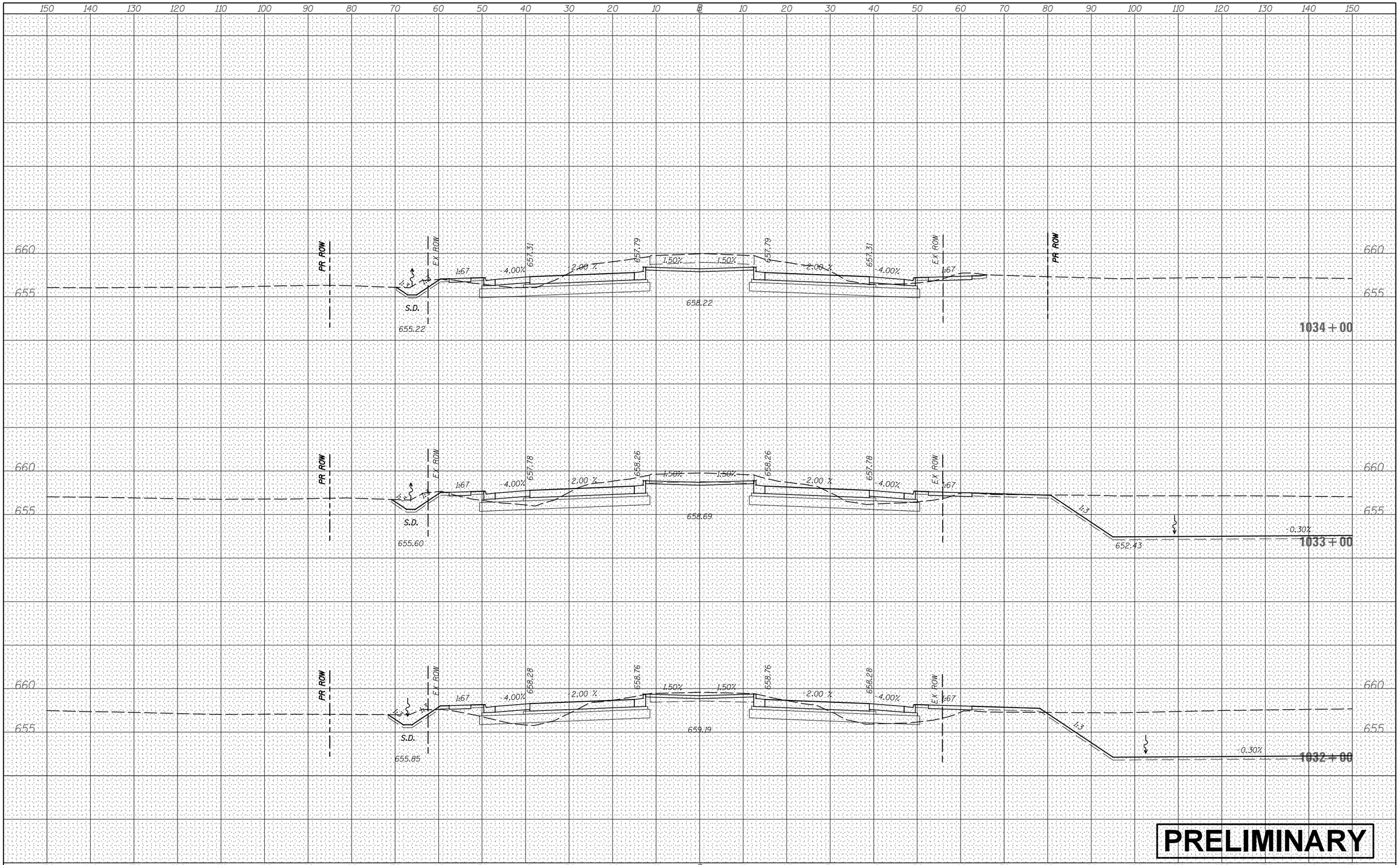

ORIGINAL SURVEY	NOTE BOOK	SURVEYED	PLOTTED	TEMPLATE	AREAS	AREAS CHECKED
NO.		BY				
		DATE				

PRELIMINARY

FILE NAME = V:\3171\CADD Sheets\P140311-sht-xssht-USRTE30.dgn	USER NAME = bdecraene	DESIGNED -	REVISED -
		DRAWN -	REVISED -
	PLOT SCALE = 20.0000 ' / in.	CHECKED -	REVISED -
Default	PLOT DATE = 2/13/2018	DATE -	REVISED -

STATE OF ILLINOIS
DEPARTMENT OF TRANSPORTATION

US RTE 30 CROSS SECTIONS

SCALE: H=10 V=5 | SHEET 7 OF 93 SHEETS | STA. 1032+00 TO STA.1034+00

F.A. RTE.	SECTION	COUNTY	TOTAL SHEETS	SHEET NO.

CONTRACT NO.

ILLINOIS | FED. AID PROJECT

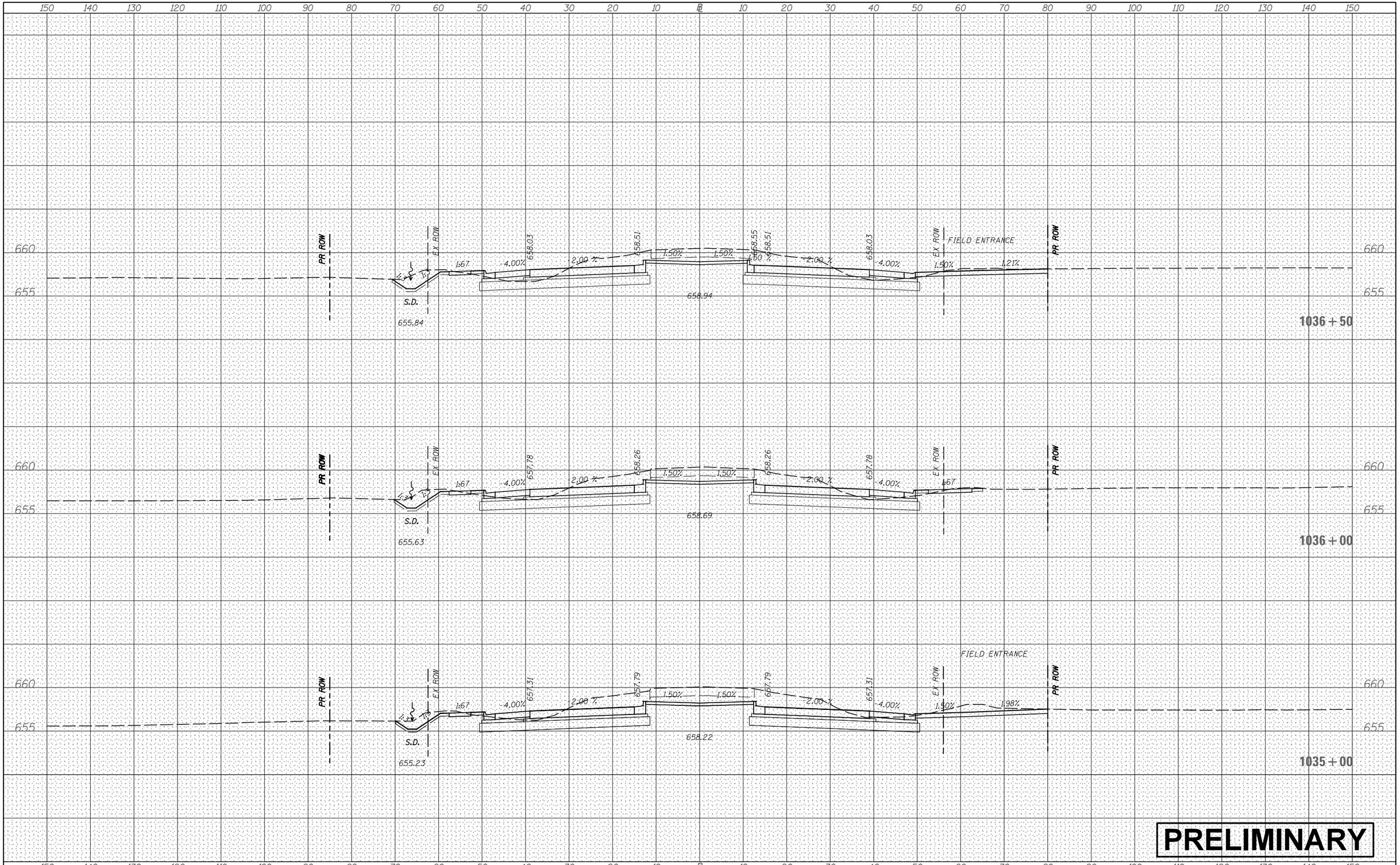

PRELIMINARY

FINAL SURVEY		BY	DATE
NOTE BOOK	SURVEYED		
NO.	PLOTTED		
	TEMPLATE		
	AREAS		
	AREAS CHECKED		

ORIGINAL SURVEY		BY	DATE
NOTE BOOK	SURVEYED		
NO.	PLOTTED		
	TEMPLATE		
	AREAS		
	AREAS CHECKED		

FILE NAME = V:\3171\CADD Sheets\P140311-sht-xssht-USRTE30.dgn	USER NAME = bdecraene	DESIGNED -	REVISED -
		DRAWN -	REVISED -
	PLOT SCALE = 20.0000 ' / in.	CHECKED -	REVISED -
Default	PLOT DATE = 2/13/2018	DATE -	REVISED -

STATE OF ILLINOIS
DEPARTMENT OF TRANSPORTATION

US RTE 30 CROSS SECTIONS

SCALE: H=10 V=5 | SHEET 8 OF 93 SHEETS | STA. 1035+00 TO STA.1036+50

F.A. RTE.	SECTION	COUNTY	TOTAL SHEETS	SHEET NO.

CONTRACT NO.

ILLINOIS FED. AID PROJECT

150 140 130 120 110 100 90 80 70 60 50 40 30 20 10 ℄ 10 20 30 40 50 60 70 80 90 100 110 120 130 140 150

665
660
655

PR ROW
EX ROW
1:67
4.00%
659.28
2.00 %
659.76
2.68%
660.03
1.50 %
659.76
2.90 %
659.28
4.00%
EX ROW
1:67
1:4
PR ROW
1:4
1:4
S.D.
656.84

1039 + 00

660
655

PR ROW
EX ROW
1:67
4.00%
658.78
2.00 %
659.26
1.50%
1.50%
659.45
1.50 %
659.26
2.00 %
658.78
4.00%
EX ROW
1:67
PR ROW
1:4
1:4
S.D.
656.44
659.84

1038 + 00

660
655

PR ROW
EX ROW
1:67
4.00%
658.28
2.00 %
658.76
1.50%
1.50%
658.85
1.50 %
658.76
2.00 %
658.28
4.00%
EX ROW
1:67
PR ROW
1:4
1:4
S.D.
656.04
659.24

1037 + 00

PRELIMINARY

150 140 130 120 110 100 90 80 70 60 50 40 30 20 10 ℄ 10 20 30 40 50 60 70 80 90 100 110 120 130 140 150

FILE NAME = V:\3171\CADD Sheets\P140311-sht-xssht-USRTE30.dgn Default	USER NAME = bdecraene	DESIGNED -	REVISED -
		DRAWN -	REVISED -
	PLOT SCALE = 20.0000 ' / in.	CHECKED -	REVISED -
	PLOT DATE = 2/13/2018	DATE -	REVISED -

STATE OF ILLINOIS
DEPARTMENT OF TRANSPORTATION

US RTE 30 CROSS SECTIONS

SCALE: H=10 V=5 | SHEET 9 OF 93 SHEETS | STA. 1037+00 TO STA.1039+00

F.A. RTE.	SECTION	COUNTY	TOTAL SHEETS	SHEET NO.

CONTRACT NO.

ILLINOIS | FED. AID PROJECT

FINAL SURVEY
NOTE BOOK
NO.
SURVEYED
PLOTTED
TEMPLATE
AREAS
AREAS CHECKED
BY
DATE

ORIGINAL SURVEY
NOTE BOOK
NO.
SURVEYED
PLOTTED
TEMPLATE
AREAS
AREAS CHECKED
BY
DATE

FINAL SURVEY	NOTE BOOK	NO.
	SURVEYED	
	PLOTTED	
	TEMPLATE	
	AREAS	
	AREAS CHECKED	

ORIGINAL SURVEY	NOTE BOOK	NO.
	SURVEYED	
	PLOTTED	
	TEMPLATE	
	AREAS	
	AREAS CHECKED	

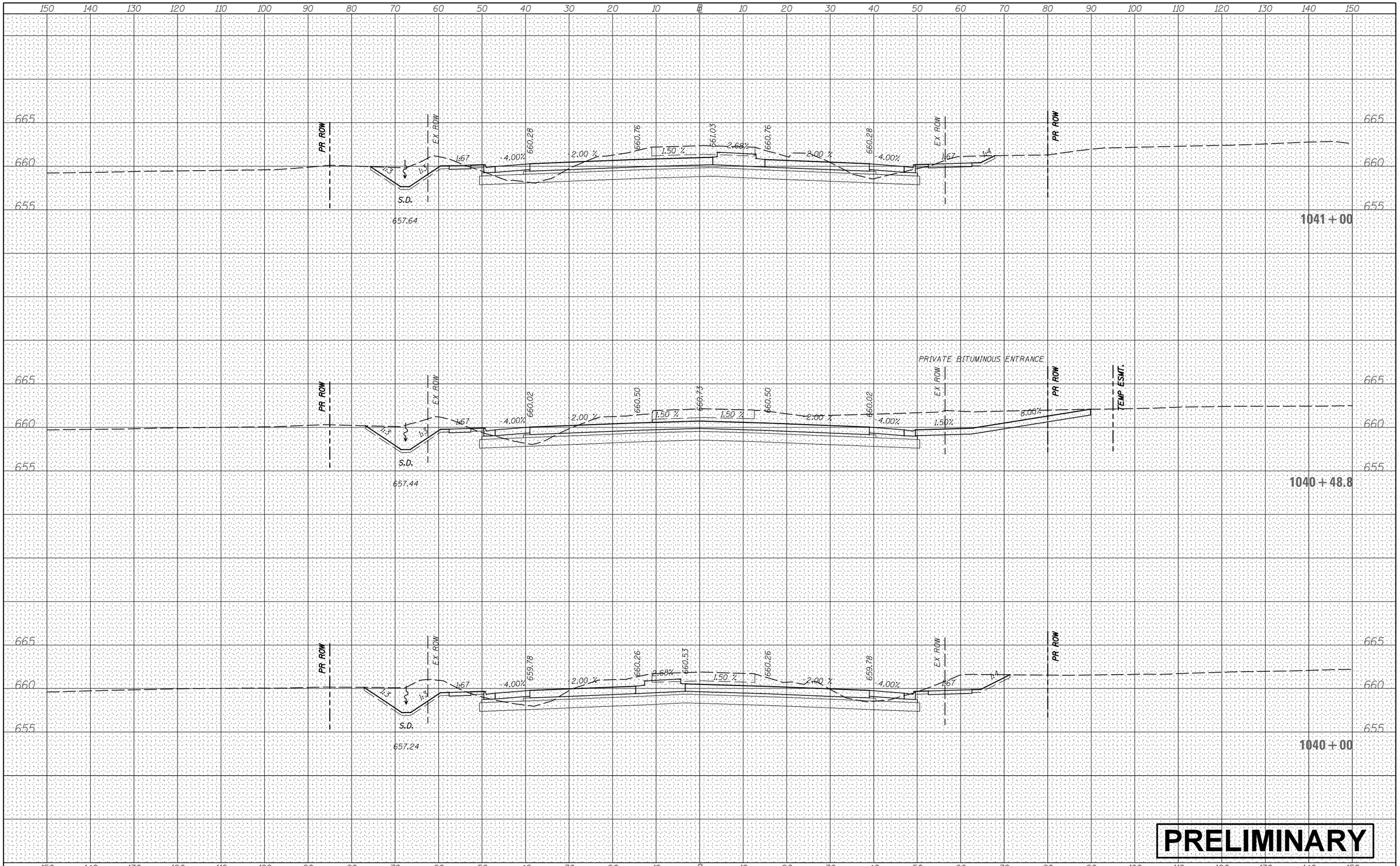

FILE NAME = V:\3171\CADD Sheets\P140311-sht-xssht-USRTE30.dgn	USER NAME = bdecraene	DESIGNED -	REVISED -
		DRAWN -	REVISED -
	PLOT SCALE = 20.0000 ' / in.	CHECKED -	REVISED -
Default	PLOT DATE = 2/13/2018	DATE -	REVISED -

STATE OF ILLINOIS
DEPARTMENT OF TRANSPORTATION

US RTE 30 CROSS SECTIONS

SCALE: H=10 V=5 | SHEET 10 OF 93 SHEETS | STA. 1040+00 TO STA.1041+00

F.A. RTE.	SECTION	COUNTY	TOTAL SHEETS	SHEET NO.
		CONTRACT NO.		
	ILLINOIS FED. AID PROJECT			

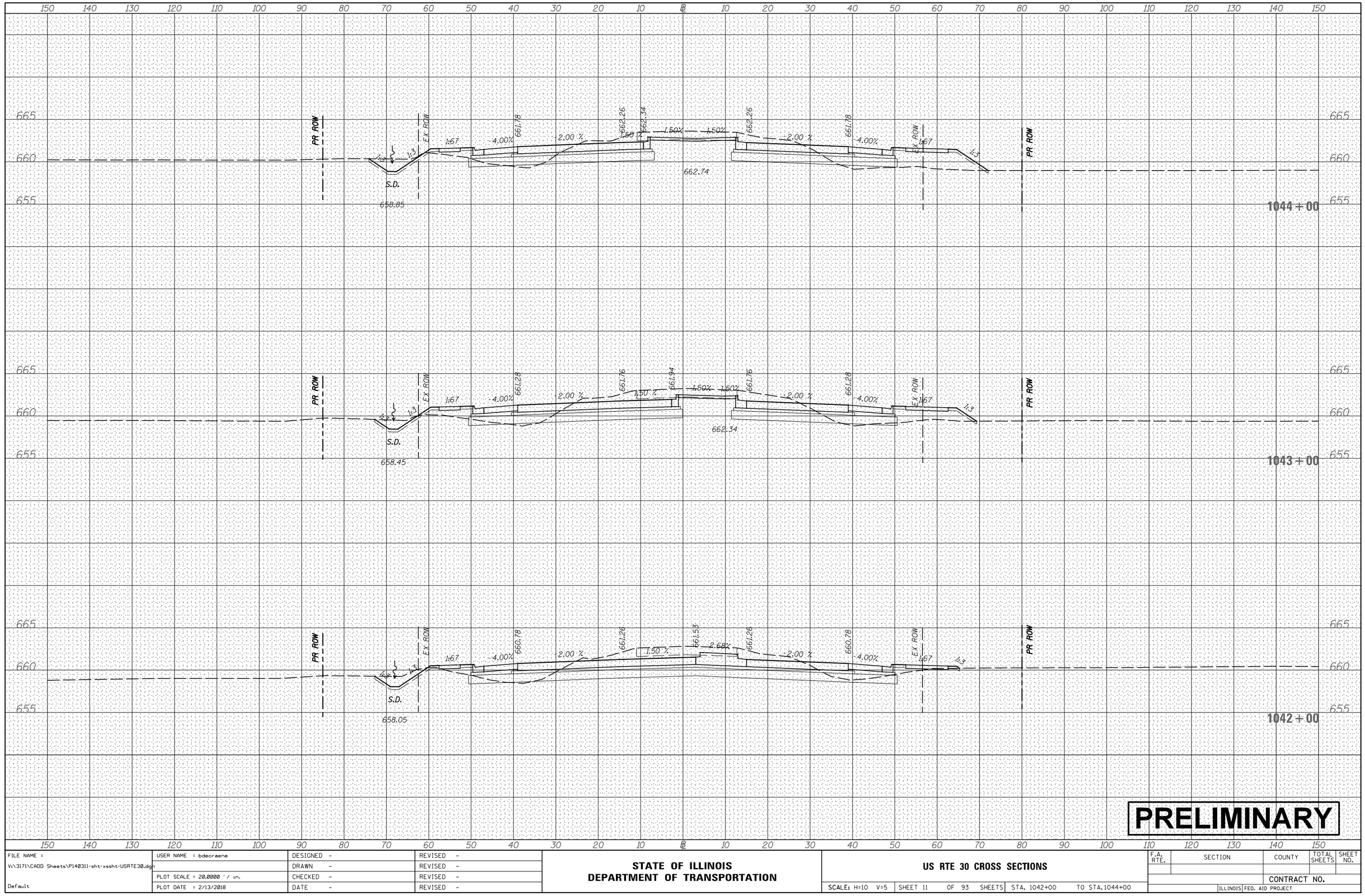

FINAL SURVEY

NO.	NOTE BOOK	BY	DATE
	SURVEYED		
	PLOTTED		
	TEMPLATE		
	AREAS		
	AREAS CHECKED		

ORIGINAL SURVEY

NO.	NOTE BOOK	BY	DATE
	SURVEYED		
	PLOTTED		
	TEMPLATE		
	AREAS		
	AREAS CHECKED		

PRELIMINARY

FILE NAME = V:\3171\CADD Sheets\P140311-sht-xssht-USRTE30.dgn	USER NAME = bdecraene	DESIGNED -	REVISED -
		DRAWN -	REVISED -
	PLOT SCALE = 20.0000 ' / in.	CHECKED -	REVISED -
Default	PLOT DATE = 2/13/2018	DATE -	REVISED -

STATE OF ILLINOIS
DEPARTMENT OF TRANSPORTATION

US RTE 30 CROSS SECTIONS

SCALE: H=10 V=5 | SHEET 11 OF 93 SHEETS | STA. 1042+00 TO STA. 1044+00

F.A. RTE.	SECTION	COUNTY	TOTAL SHEETS	SHEET NO.

CONTRACT NO.

ILLINOIS FED. AID PROJECT

FINAL SURVEY	NOTE BOOK	NO.
SURVEYED	BY	DATE
PLOTTED		
TEMPLATE		
AREAS		
AREAS CHECKED		

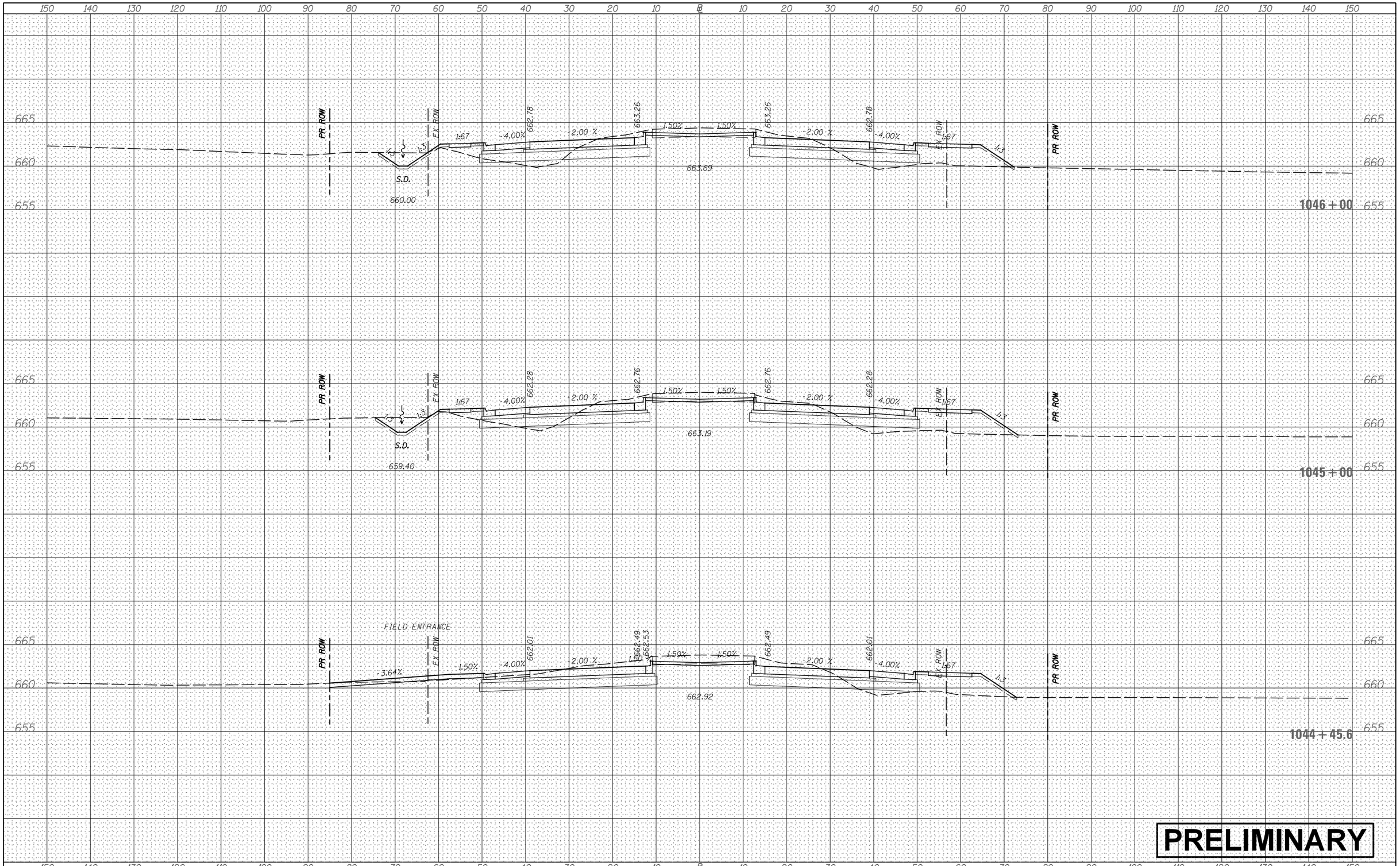

ORIGINAL SURVEY	NOTE BOOK	NO.
SURVEYED	BY	DATE
PLOTTED		
TEMPLATE		
AREAS		
AREAS CHECKED		

FILE NAME = V:\3171\CADD Sheets\P140311-sht-xssht-USRTE30.dgn	USER NAME = bdecraene	DESIGNED -	REVISED -
		DRAWN -	REVISED -
	PLOT SCALE = 20.0000 ' / in.	CHECKED -	REVISED -
Default	PLOT DATE = 2/13/2018	DATE -	REVISED -

STATE OF ILLINOIS
DEPARTMENT OF TRANSPORTATION

US RTE 30 CROSS SECTIONS

SCALE: H=10 V=5 | SHEET 12 OF 93 SHEETS | STA. 1044+45.6 TO STA.1046+00

F.A. RTE.	SECTION	COUNTY	TOTAL SHEETS	SHEET NO.
		CONTRACT NO.		
		ILLINOIS FED. AID PROJECT		

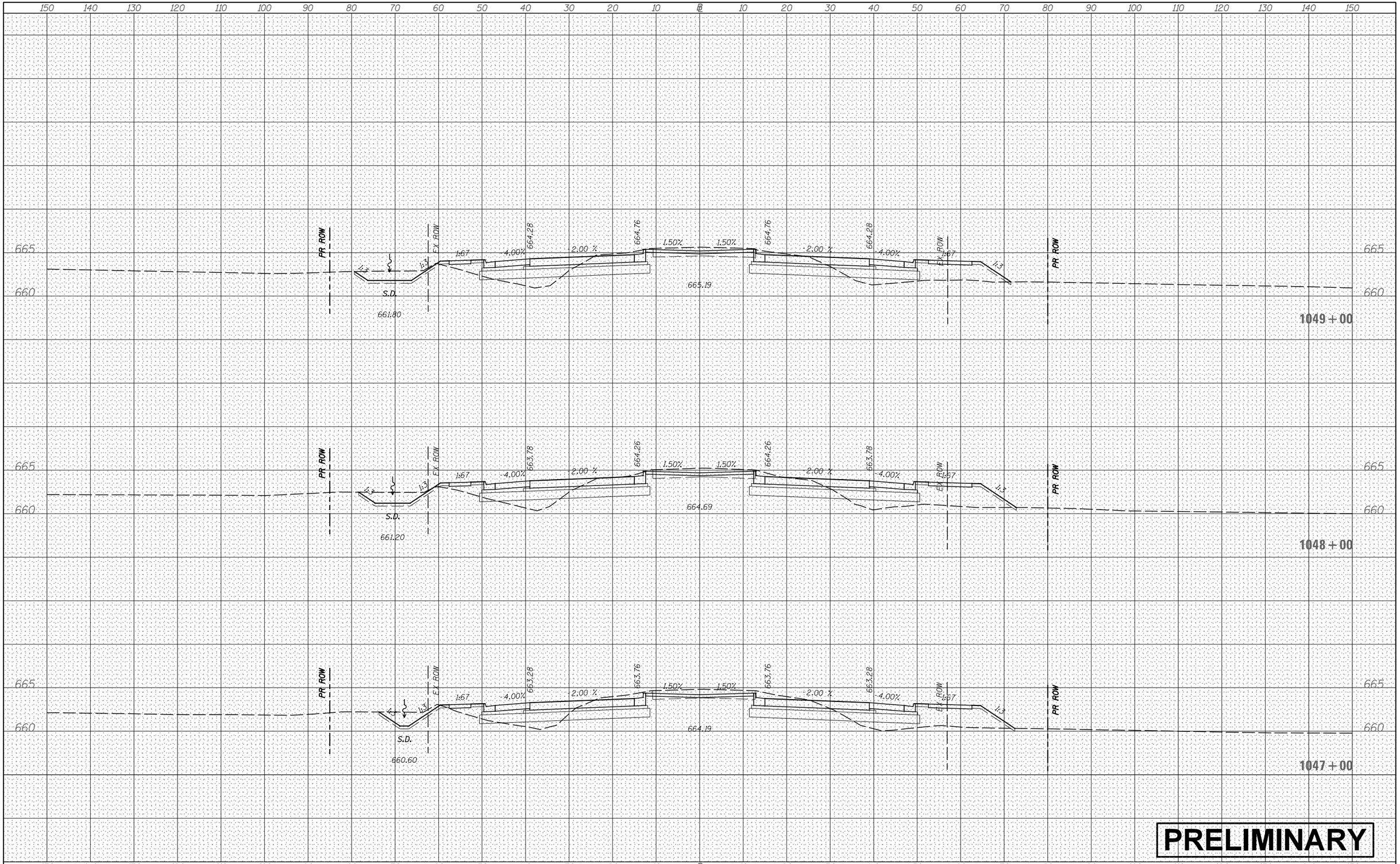

PRELIMINARY

FINAL SURVEY	BY	DATE
SURVEYED		
PLOTTED		
TEMPLATE		
NOTE BOOK		
AREAS		
NO.	AREAS CHECKED	

ORIGINAL SURVEY	BY	DATE
SURVEYED		
PLOTTED		
TEMPLATE		
NOTE BOOK		
AREAS		
NO.	AREAS CHECKED	

FILE NAME = V:\3171\CADD Sheets\P140311-sht-xssht-USRTE30.dgn	USER NAME = bdecraene	DESIGNED -	REVISED -
		DRAWN -	REVISED -
		CHECKED -	REVISED -
Default	PLOT SCALE = 20.0000 ' / in.		
	PLOT DATE = 2/13/2018	DATE -	REVISED -

STATE OF ILLINOIS
DEPARTMENT OF TRANSPORTATION

US RTE 30 CROSS SECTIONS

SCALE: H=10 V=5 | SHEET 13 OF 93 SHEETS | STA. 1047+00 TO STA.1049+00

F.A. RTE.	SECTION	COUNTY	TOTAL SHEETS	SHEET NO.

CONTRACT NO.

ILLINOIS | FED. AID PROJECT

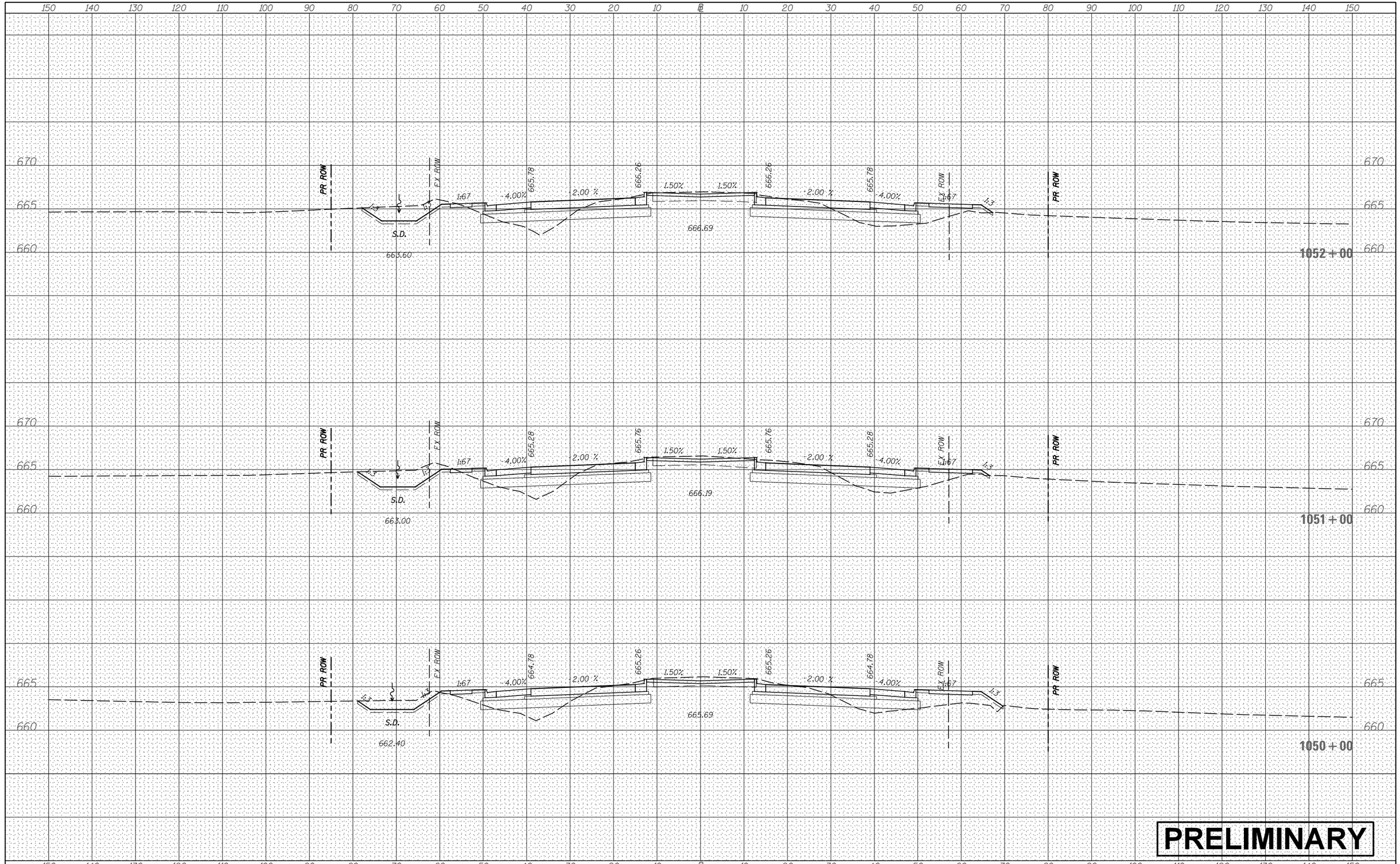

PRELIMINARY

FINAL SURVEY	BY	DATE
SURVEYED		
PLOTTED		
TEMPLATE		
NOTE BOOK		
AREAS		
NO.	AREAS CHECKED	

ORIGINAL SURVEY	BY	DATE
SURVEYED		
PLOTTED		
TEMPLATE		
NOTE BOOK		
AREAS		
NO.	AREAS CHECKED	

FILE NAME = V:\3171\CADD Sheets\P140311-sht-xssht-USRTE30.dgn	USER NAME = bdecraene	DESIGNED -	REVISED -
		DRAWN -	REVISED -
Default	PLOT SCALE = 20.0000 ' / in.	CHECKED -	REVISED -
	PLOT DATE = 2/13/2018	DATE -	REVISED -

STATE OF ILLINOIS
DEPARTMENT OF TRANSPORTATION

US RTE 30 CROSS SECTIONS

SCALE: H=10 V=5 | SHEET 14 OF 93 SHEETS | STA. 1050+00 TO STA. 1052+00

F.A. RTE.	SECTION	COUNTY	TOTAL SHEETS	SHEET NO.
		CONTRACT NO.		
	ILLINOIS	FED. AID PROJECT		

FINAL SURVEY	NOTE BOOK	NO.
SURVEYED	BY	
PLOTTED		
TEMPLATE		
AREAS		
AREAS CHECKED		DATE

ORIGINAL SURVEY	NOTE BOOK	NO.
SURVEYED	BY	
PLOTTED		
TEMPLATE		
AREAS		
AREAS CHECKED		DATE

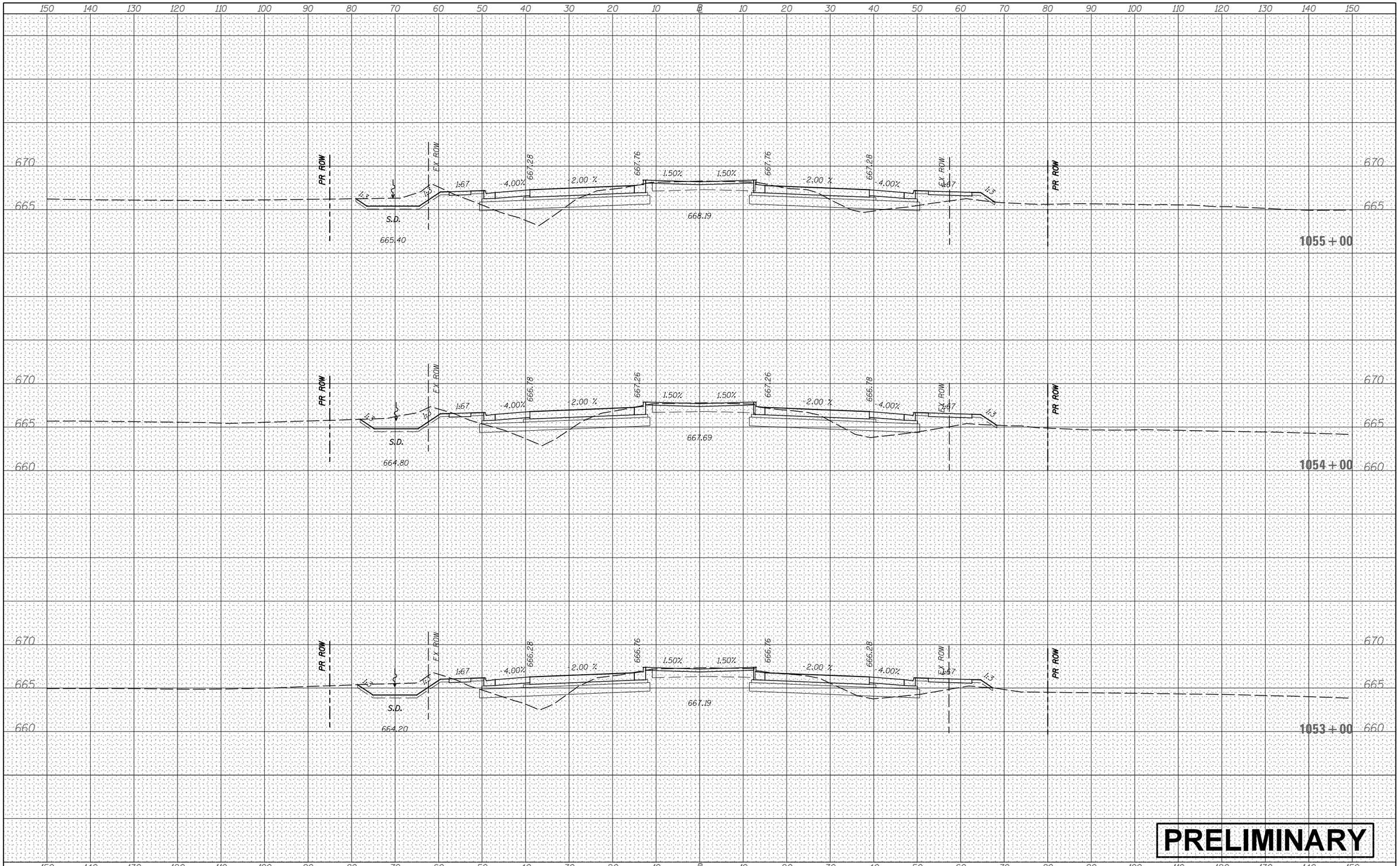

PRELIMINARY

FILE NAME = V:\3171\CADD Sheets\P140311-sht-xssht-USRTE30.dgn	USER NAME = bdecraene	DESIGNED -	REVISED -
		DRAWN -	REVISED -
	PLOT SCALE = 20.0000 ' / in.	CHECKED -	REVISED -
Default	PLOT DATE = 2/13/2018	DATE -	REVISED -

STATE OF ILLINOIS
DEPARTMENT OF TRANSPORTATION

US RTE 30 CROSS SECTIONS

SCALE: H=10 V=5 | SHEET 15 OF 93 SHEETS | STA. 1053+00 TO STA. 1055+00

F.A. RTE.	SECTION	COUNTY	TOTAL SHEETS	SHEET NO.
		CONTRACT NO.		
	ILLINOIS	FED. AID PROJECT		

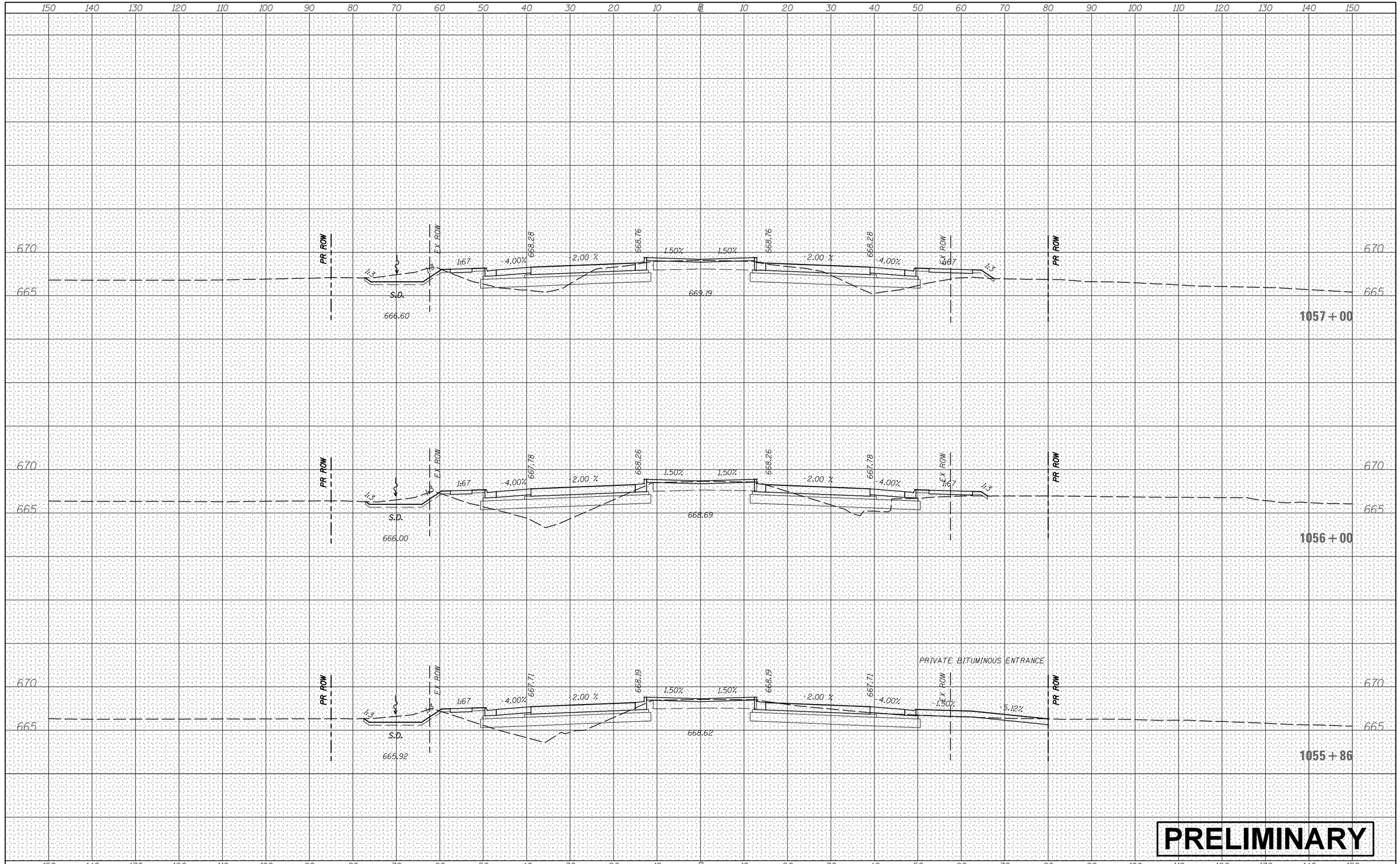

FINAL SURVEY

NO.	NOTE BOOK	BY	DATE

SURVEYED
PLOTTED
TEMPLATE
AREAS
AREAS CHECKED

ORIGINAL SURVEY

NO.	NOTE BOOK	BY	DATE

SURVEYED
PLOTTED
TEMPLATE
AREAS
AREAS CHECKED

PRELIMINARY

FILE NAME = V:\3171\CADD Sheets\P140311-sht-xssht-USRTE30.dgn	USER NAME = bdecraene	DESIGNED -	REVISED -
		DRAWN -	REVISED -
	PLOT SCALE = 20.0000 ' / in.	CHECKED -	REVISED -
Default	PLOT DATE = 2/13/2018	DATE -	REVISED -

STATE OF ILLINOIS
DEPARTMENT OF TRANSPORTATION

US RTE 30 CROSS SECTIONS

SCALE: H=10 V=5 | SHEET 16 OF 93 SHEETS | STA. 1055+86 TO STA.1057+00

F.A. RTE.	SECTION	COUNTY	TOTAL SHEETS	SHEET NO.

CONTRACT NO.

ILLINOIS | FED. AID PROJECT

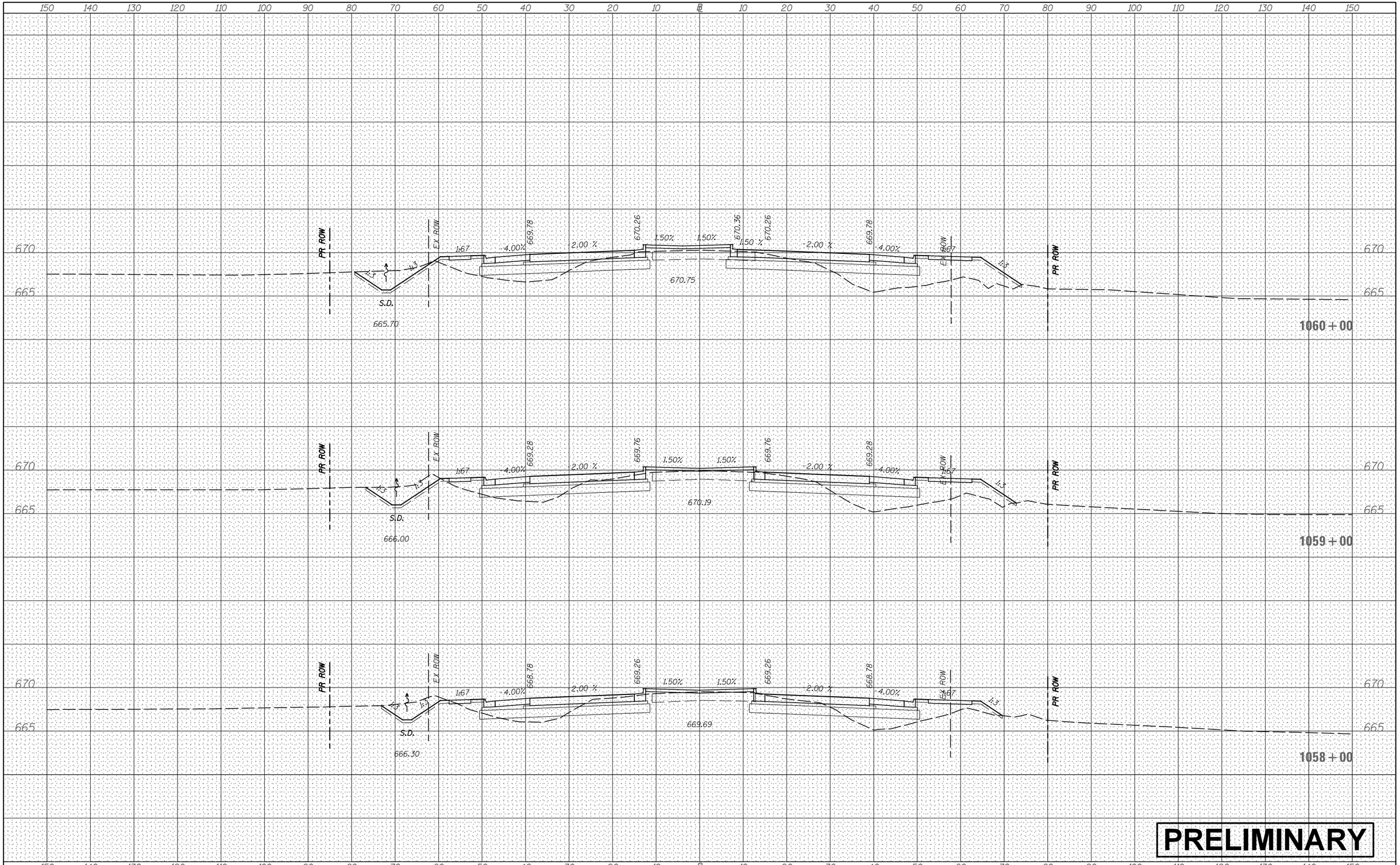

PRELIMINARY

FILE NAME = V:\3171\CADD Sheets\P140311-sht-xssht-USRTE30.dgn Default	USER NAME = bdecraene	DESIGNED -	REVISED -
		DRAWN -	REVISED -
	PLOT SCALE = 20.0000 ' / in.	CHECKED -	REVISED -
	PLOT DATE = 2/13/2018	DATE -	REVISED -

STATE OF ILLINOIS
DEPARTMENT OF TRANSPORTATION

US RTE 30 CROSS SECTIONS

SCALE: H=10 V=5 | SHEET 17 OF 93 SHEETS | STA. 1058+00 TO STA.1060+00

F.A. RTE.	SECTION	COUNTY	TOTAL SHEETS	SHEET NO.

CONTRACT NO.

ILLINOIS | FED. AID PROJECT

FINAL SURVEY
NOTE BOOK
NO.
SURVEYED
PLOTTED
TEMPLATE
AREAS
AREAS CHECKED
BY
DATE

ORIGINAL SURVEY
NOTE BOOK
NO.
SURVEYED
PLOTTED
TEMPLATE
AREAS
AREAS CHECKED
BY
DATE

FINAL SURVEY	NOTE BOOK	NO.
SURVEYED		
PLOTTED		
TEMPLATE		
AREAS		
AREAS CHECKED		

BY	DATE

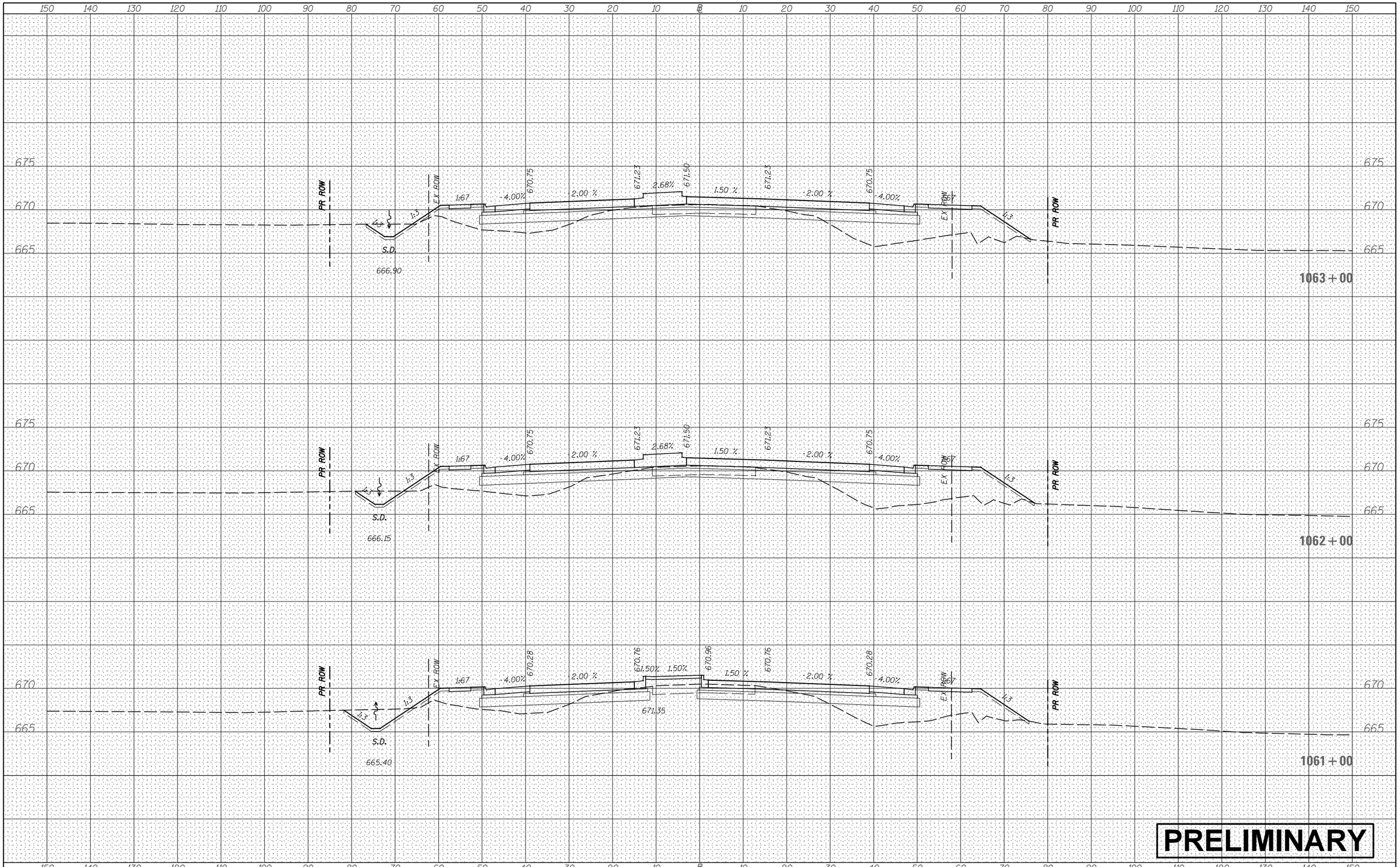

PRELIMINARY

ORIGINAL SURVEY	NOTE BOOK	NO.
SURVEYED		
PLOTTED		
TEMPLATE		
AREAS		
AREAS CHECKED		

BY	DATE

FILE NAME = V:\3171\CADD Sheets\P140311-sht-xssht-USRTE30.dgn	USER NAME = bdecraene	DESIGNED -	REVISED -
		DRAWN -	REVISED -
	PLOT SCALE = 20.0000 ' / in.	CHECKED -	REVISED -
Default	PLOT DATE = 2/13/2018	DATE -	REVISED -

STATE OF ILLINOIS
DEPARTMENT OF TRANSPORTATION

US RTE 30 CROSS SECTIONS

SCALE: H=10 V=5 | SHEET 18 OF 93 SHEETS | STA. 1061+00 TO STA.1063+00

F.A. RTE.	SECTION	COUNTY	TOTAL SHEETS	SHEET NO.
		CONTRACT NO.		
		ILLINOIS FED. AID PROJECT		

FINAL SURVEY	BY	DATE
SURVEYED		
PLOTTED		
TEMPLATE		
NOTE BOOK		
AREAS		
NO.	AREAS CHECKED	

ORIGINAL SURVEY	BY	DATE
SURVEYED		
PLOTTED		
TEMPLATE		
NOTE BOOK		
AREAS		
NO.	AREAS CHECKED	

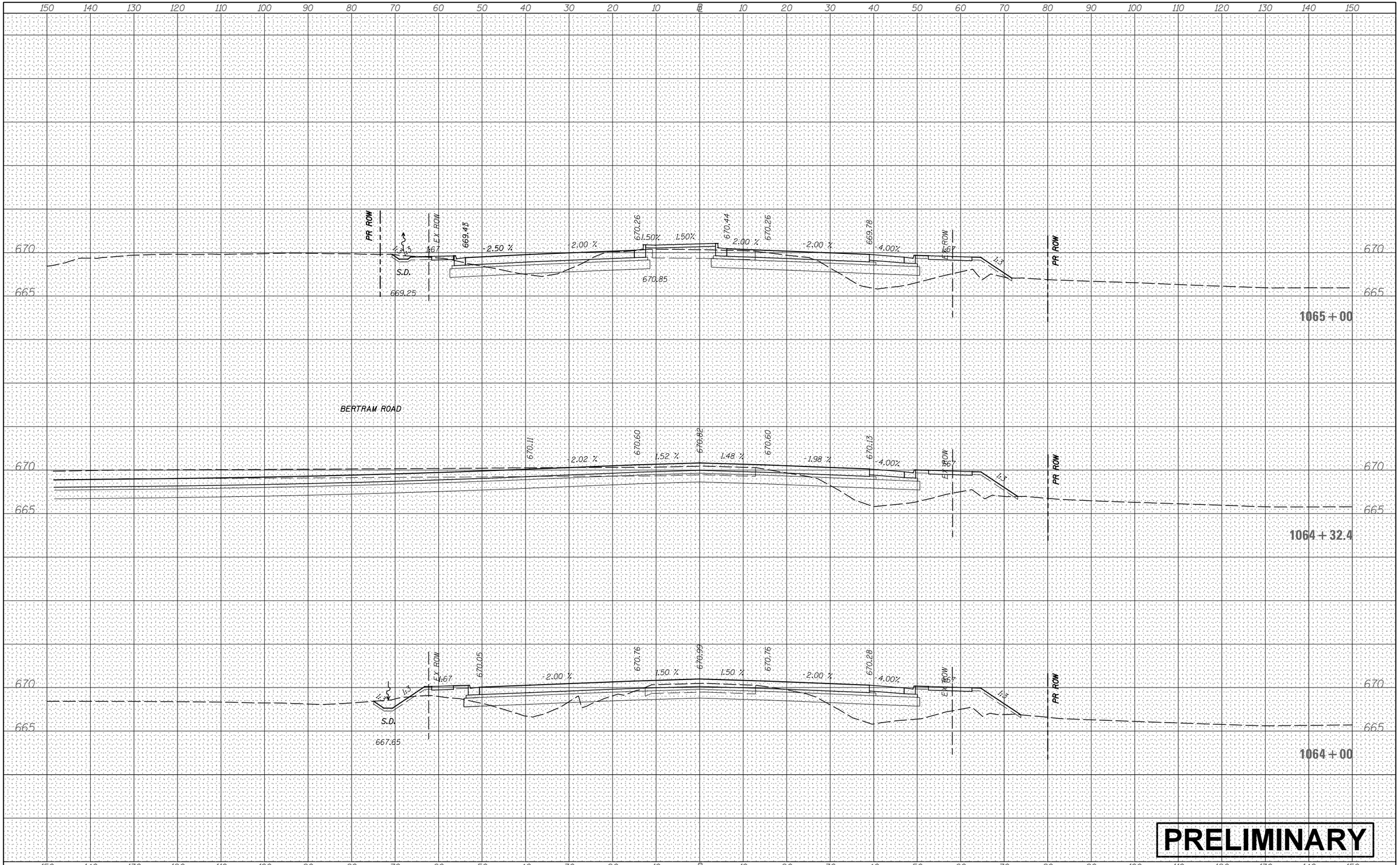

PRELIMINARY

FILE NAME =	USER NAME = bdecraene	DESIGNED -	REVISED -
V:\3171\CADD Sheets\P140311-sht-xssht-USRTE30.dgn		DRAWN -	REVISED -
	PLOT SCALE = 20.0000 ' / in.	CHECKED -	REVISED -
Default	PLOT DATE = 2/13/2018	DATE -	REVISED -

STATE OF ILLINOIS
DEPARTMENT OF TRANSPORTATION

US RTE 30 CROSS SECTIONS

SCALE: H=10 V=5 | SHEET 19 OF 93 SHEETS | STA. 1064+00 TO STA.1065+00

F.A. RTE.	SECTION	COUNTY	TOTAL SHEETS	SHEET NO.
		CONTRACT NO.		
	ILLINOIS FED. AID PROJECT			

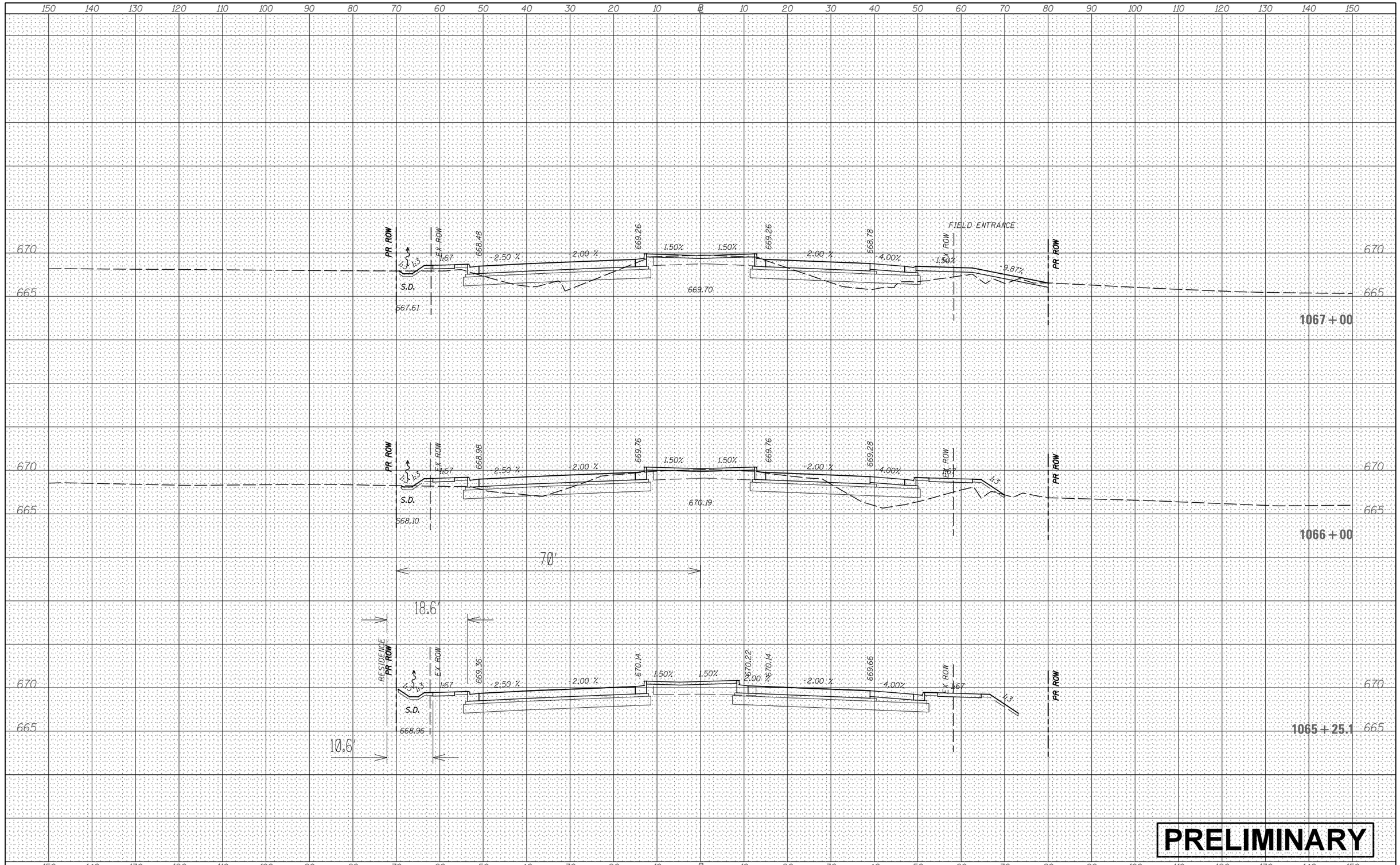

ORIGINAL SURVEY / FINAL SURVEY

NO.	NOTE BOOK	SURVEYED	PLOTTED	TEMPLATE	AREAS	AREAS CHECKED	BY	DATE

PRELIMINARY

FILE NAME = V:\3171\CADD Sheets\P140311-sht-xssht-USRTE30.dgn	USER NAME = bdecraene	DESIGNED -	REVISED -
		DRAWN -	REVISED -
	PLOT SCALE = 20.0000 ' / in.	CHECKED -	REVISED -
Default	PLOT DATE = 2/13/2018	DATE -	REVISED -

STATE OF ILLINOIS
DEPARTMENT OF TRANSPORTATION

US RTE 30 CROSS SECTIONS

SCALE: H=10 V=5 | SHEET 20 OF 93 SHEETS | STA. 1065+25.1 TO STA.1067+00

F.A. RTE.	SECTION	COUNTY	TOTAL SHEETS	SHEET NO.

CONTRACT NO.

ILLINOIS | FED. AID PROJECT

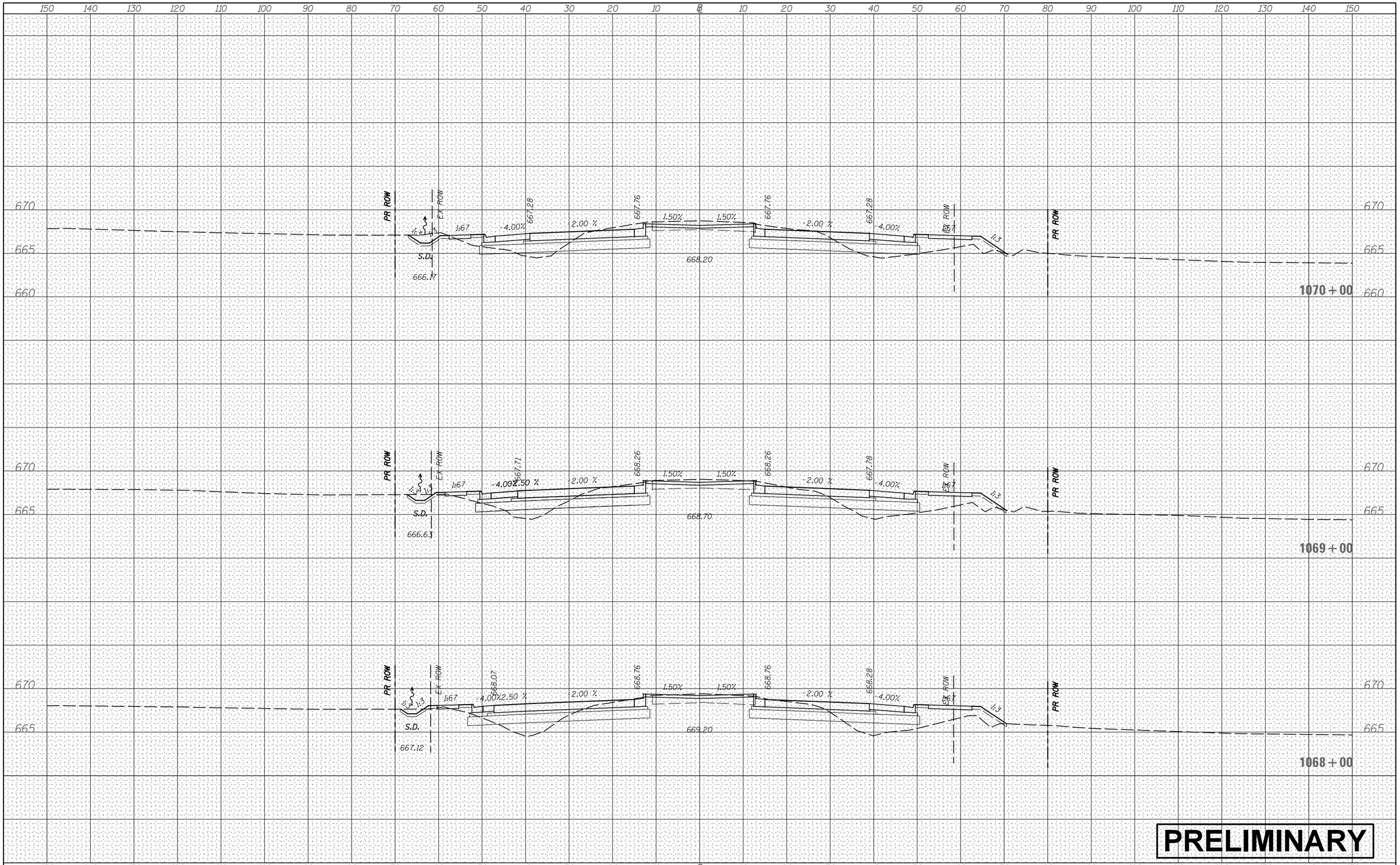

FINAL SURVEY	BY	DATE
SURVEYED		
PLOTTED		
TEMPLATE		
NOTE BOOK		
AREAS		
NO.	AREAS CHECKED	

ORIGINAL SURVEY	BY	DATE
SURVEYED		
PLOTTED		
TEMPLATE		
NOTE BOOK		
AREAS		
NO.	AREAS CHECKED	

FILE NAME = V:\3171\CADD Sheets\P140311-sht-xssht-USRTE30.dgn	USER NAME = bdecraene	DESIGNED -	REVISED -
		DRAWN -	REVISED -
	PLOT SCALE = 20.0000 ' / in.	CHECKED -	REVISED -
Default	PLOT DATE = 2/13/2018	DATE -	REVISED -

STATE OF ILLINOIS
DEPARTMENT OF TRANSPORTATION

US RTE 30 CROSS SECTIONS

SCALE: H=10 V=5 | SHEET 21 OF 93 SHEETS | STA. 1068+00 TO STA. 1070+00

F.A. RTE.	SECTION	COUNTY	TOTAL SHEETS	SHEET NO.

CONTRACT NO.

ILLINOIS FED. AID PROJECT

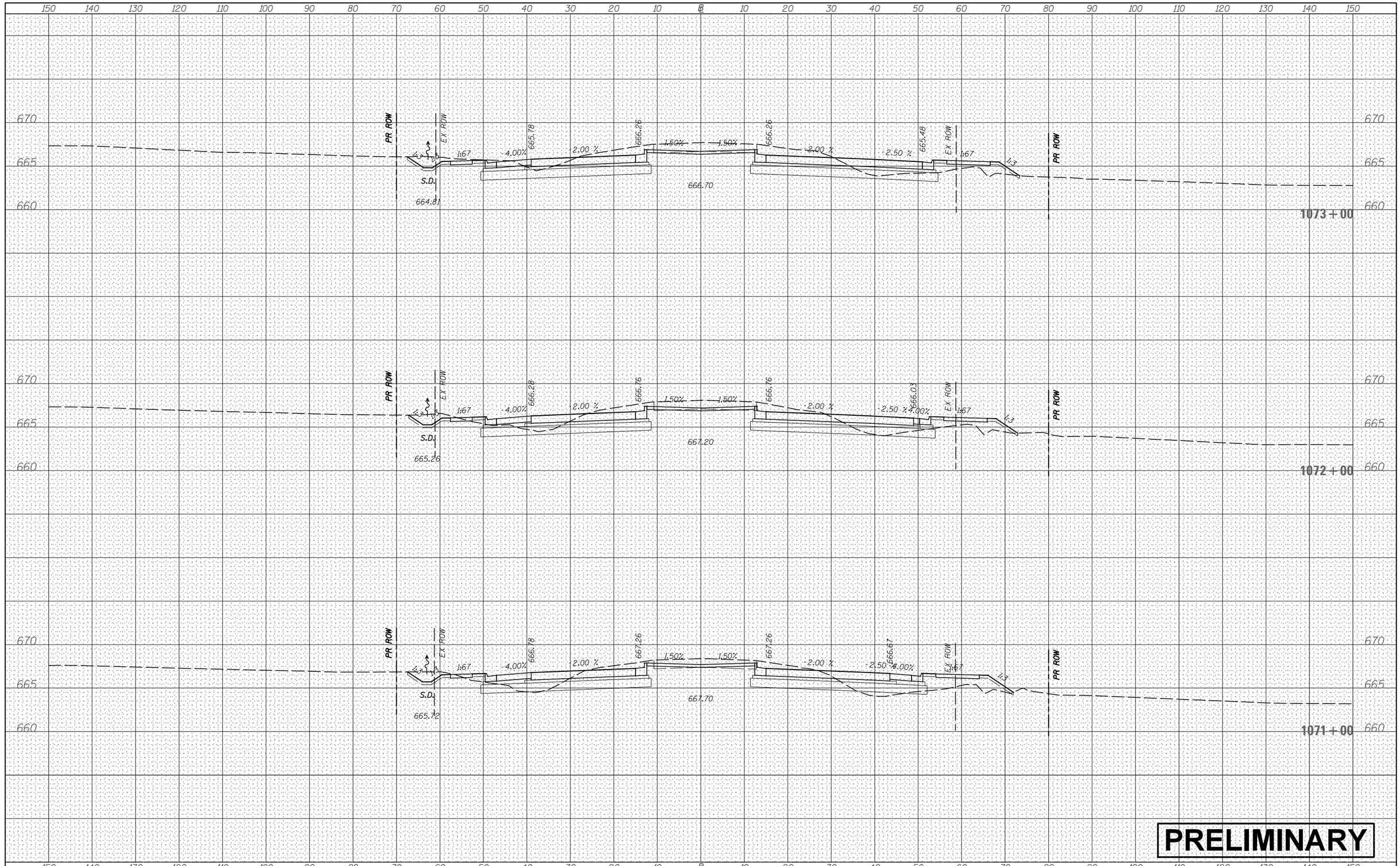

FINAL SURVEY	BY	DATE
SURVEYED		
PLOTTED		
TEMPLATE		
NOTE BOOK		
AREAS		
NO.	AREAS CHECKED	

ORIGINAL SURVEY	BY	DATE
SURVEYED		
PLOTTED		
TEMPLATE		
NOTE BOOK		
AREAS		
NO.	AREAS CHECKED	

FILE NAME = V:\3171\CADD Sheets\P140311-sht-xssht-USRTE30.dgn	USER NAME = bdecraene	DESIGNED -	REVISED -
		DRAWN -	REVISED -
	PLOT SCALE = 20.0000 ' / in.	CHECKED -	REVISED -
Default	PLOT DATE = 2/13/2018	DATE -	REVISED -

STATE OF ILLINOIS
DEPARTMENT OF TRANSPORTATION

US RTE 30 CROSS SECTIONS

SCALE: H=10 V=5 | SHEET 22 OF 93 SHEETS | STA. 1071+00 | TO STA. 1073+00

F.A. RTE.	SECTION	COUNTY	TOTAL SHEETS	SHEET NO.
		CONTRACT NO.		
	ILLINOIS	FED. AID PROJECT		

FINAL SURVEY	NOTE BOOK	NO.
SURVEYED	BY	
PLOTTED		
TEMPLATE		
AREAS		
AREAS CHECKED		DATE

ORIGINAL SURVEY	NOTE BOOK	NO.
SURVEYED	BY	
PLOTTED		
TEMPLATE		
AREAS		
AREAS CHECKED		DATE

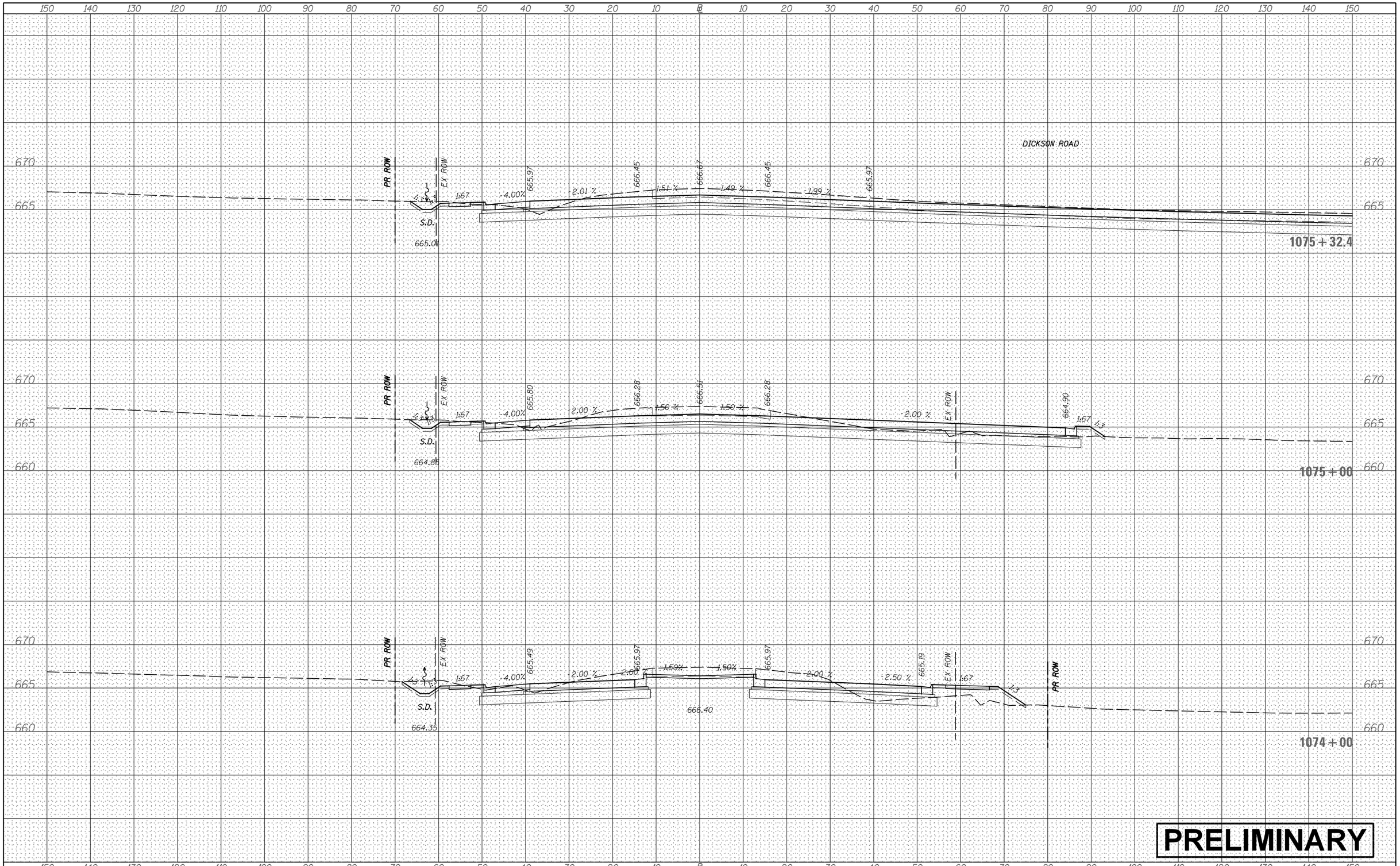

FILE NAME = V:\3171\CADD Sheets\P140311-sht-xssht-USRTE30.dgn	USER NAME = bdecraene	DESIGNED -	REVISED -
		DRAWN -	REVISED -
	PLOT SCALE = 20.0000 ' / in.	CHECKED -	REVISED -
Default	PLOT DATE = 2/13/2018	DATE -	REVISED -

STATE OF ILLINOIS
DEPARTMENT OF TRANSPORTATION

US RTE 30 CROSS SECTIONS

SCALE: H=10 V=5 | SHEET 23 OF 93 SHEETS | STA. 1074+00 TO STA. 1075+32.4

F.A. RTE.	SECTION	COUNTY	TOTAL SHEETS	SHEET NO.
		CONTRACT NO.		
	ILLINOIS FED. AID PROJECT			

FINAL SURVEY	NOTE BOOK	NO.	BY	DATE
SURVEYED				
PLOTTED				
TEMPLATE				
AREAS				
AREAS CHECKED				

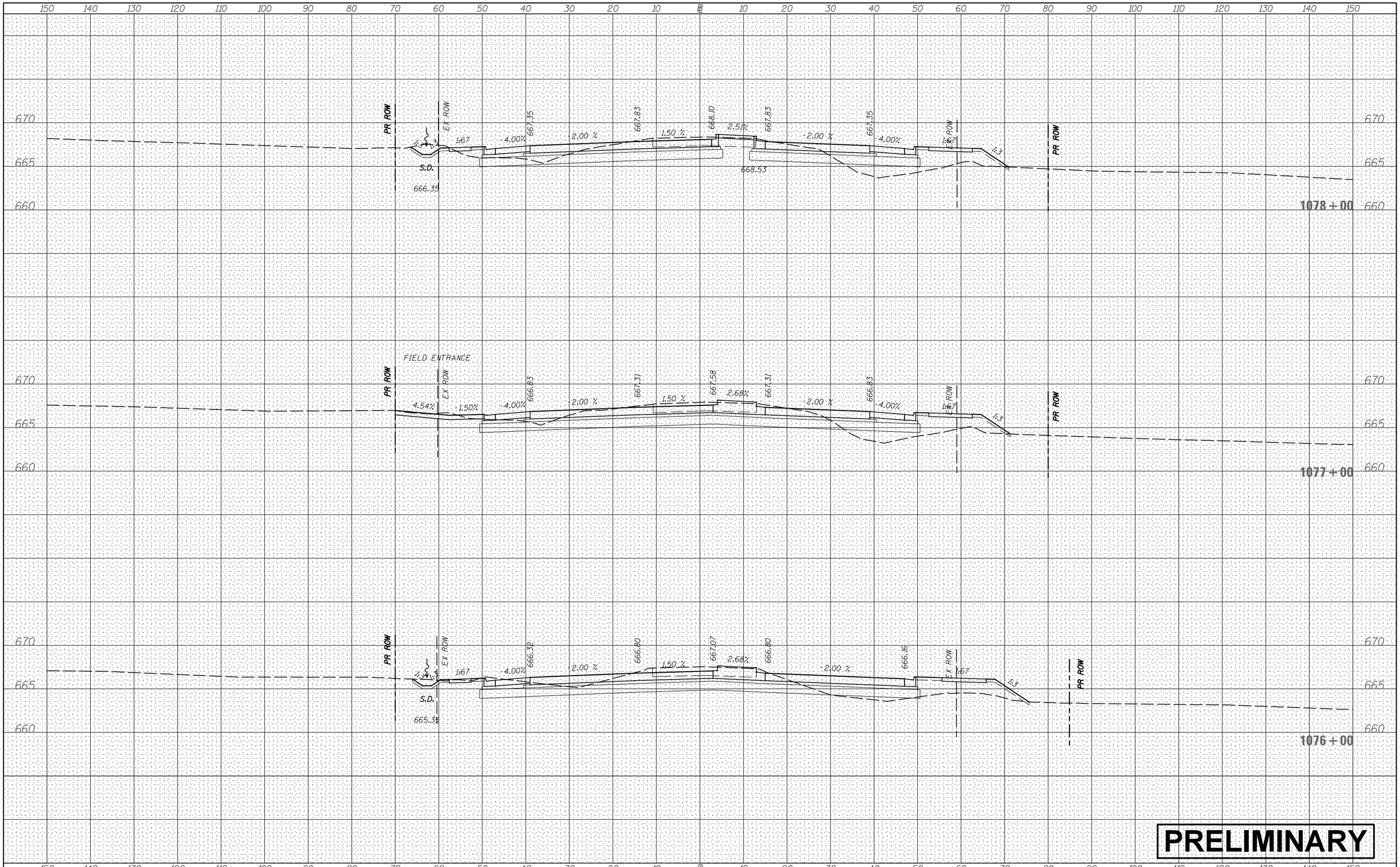

ORIGINAL SURVEY	NOTE BOOK	NO.	BY	DATE
SURVEYED				
PLOTTED				
TEMPLATE				
AREAS				
AREAS CHECKED				

PRELIMINARY

FILE NAME = V:\3171\CADD Sheets\P140311-sht-xssht-USRTE30.dgn	USER NAME = bdecraene	DESIGNED -	REVISED -
		DRAWN -	REVISED -
	PLOT SCALE = 20.0000 ' / in.	CHECKED -	REVISED -
Default	PLOT DATE = 2/13/2018	DATE -	REVISED -

STATE OF ILLINOIS
DEPARTMENT OF TRANSPORTATION

US RTE 30 CROSS SECTIONS

SCALE: H=10 V=5 | SHEET 24 OF 93 SHEETS | STA. 1076+00 TO STA. 1078+00

F.A. RTE.	SECTION	COUNTY	TOTAL SHEETS	SHEET NO.

CONTRACT NO.

ILLINOIS | FED. AID PROJECT

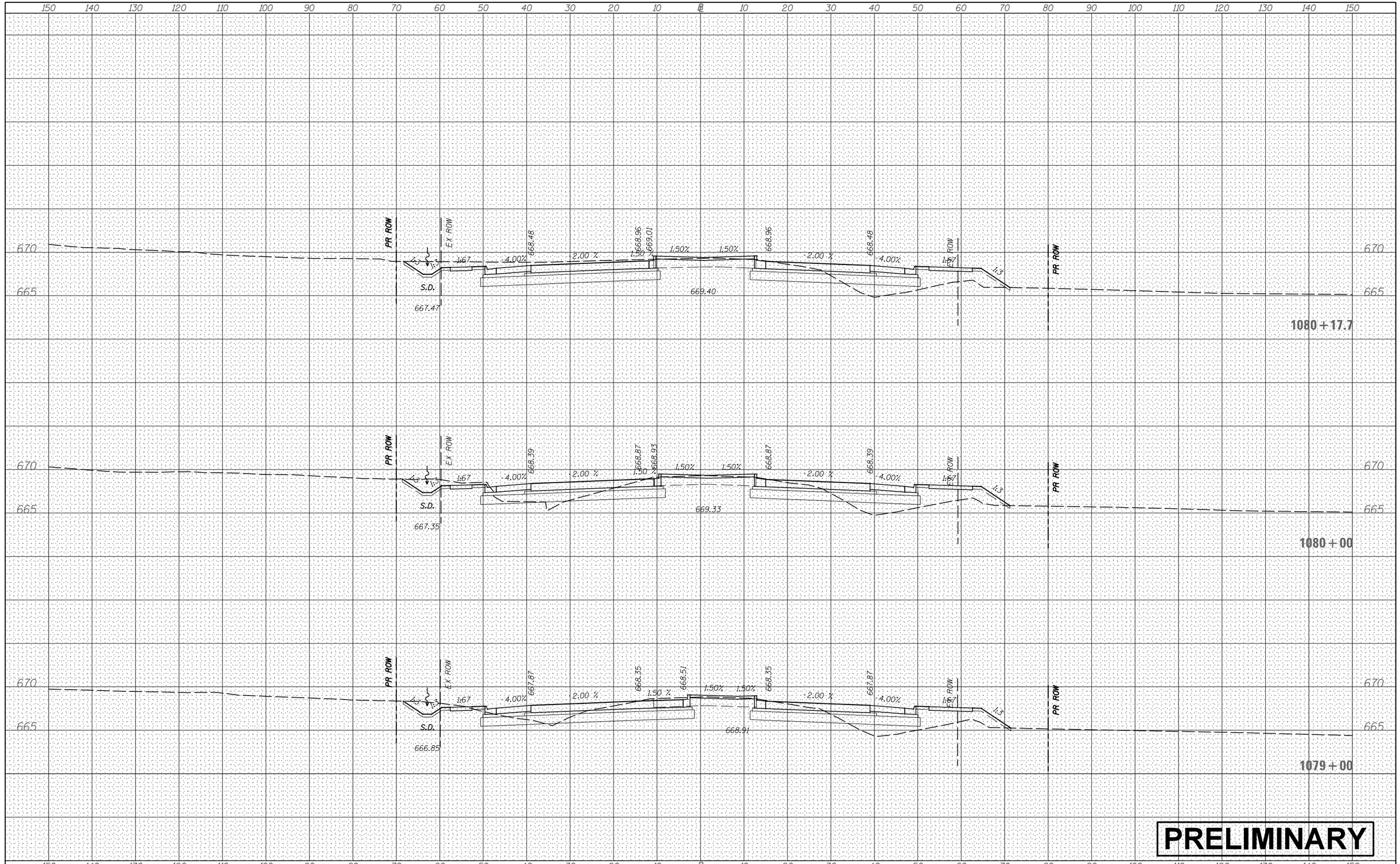

PRELIMINARY

FINAL SURVEY	BY	DATE
SURVEYED		
PLOTTED		
TEMPLATE		
NOTE BOOK		
AREAS		
NO.	AREAS CHECKED	

ORIGINAL SURVEY	BY	DATE
SURVEYED		
PLOTTED		
TEMPLATE		
NOTE BOOK		
AREAS		
NO.	AREAS CHECKED	

FILE NAME = V:\3171\CADD Sheets\P140311-sht-xssht-USRTE30.dgn	USER NAME = bdecraene	DESIGNED -	REVISED -
		DRAWN -	REVISED -
	PLOT SCALE = 20.0000 ' / in.	CHECKED -	REVISED -
Default	PLOT DATE = 2/13/2018	DATE -	REVISED -

STATE OF ILLINOIS
DEPARTMENT OF TRANSPORTATION

US RTE 30 CROSS SECTIONS

SCALE: H=10 V=5 | SHEET 25 OF 93 SHEETS | STA. 1079+00 TO STA.1080+17.7

F.A. RTE.	SECTION	COUNTY	TOTAL SHEETS	SHEET NO.

CONTRACT NO.

ILLINOIS | FED. AID PROJECT

FINAL SURVEY	NOTE BOOK	SURVEYED	PLOTTED	TEMPLATE	AREAS	AREAS CHECKED
NO.		BY				DATE

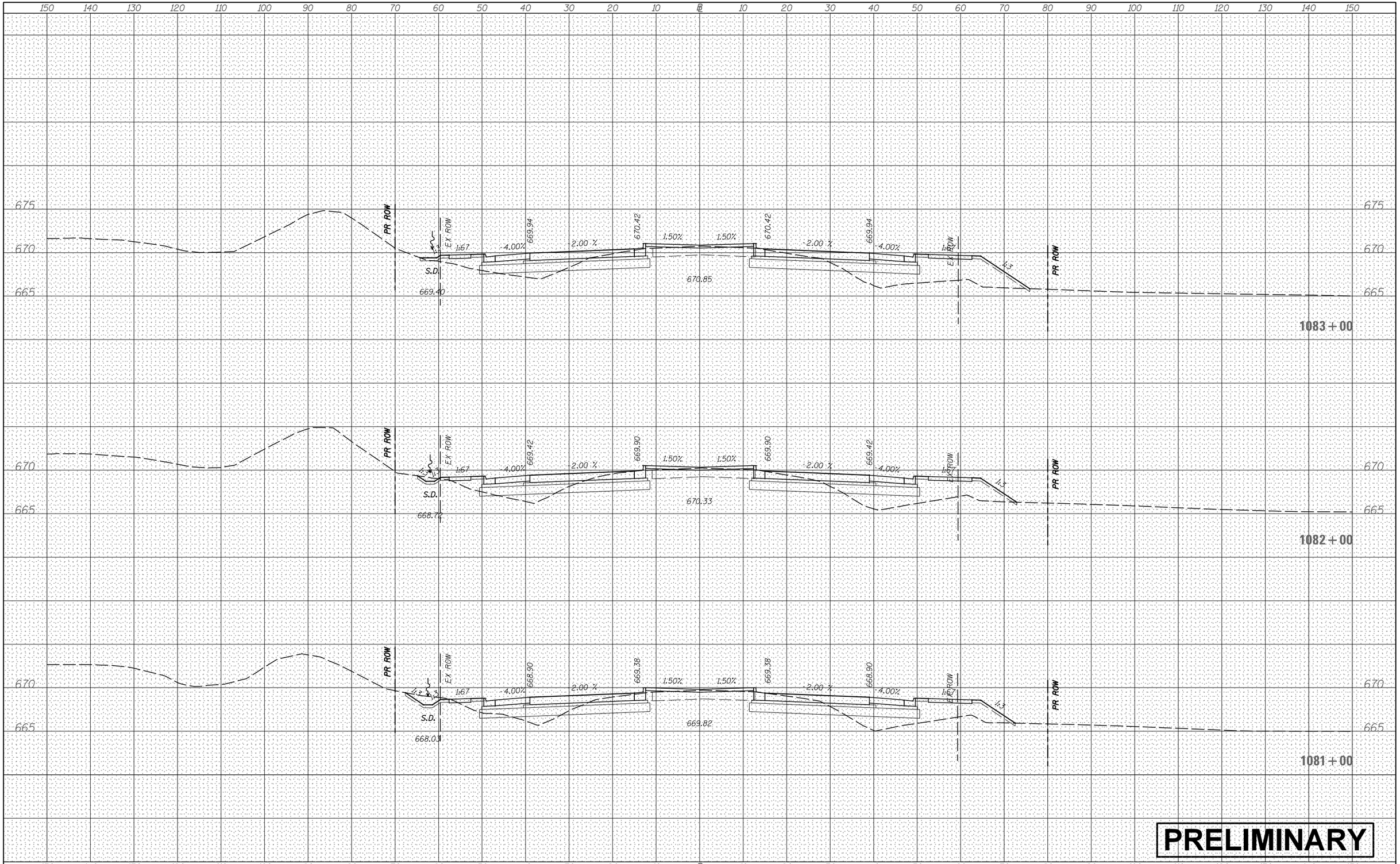

PRELIMINARY

ORIGINAL SURVEY	NOTE BOOK	SURVEYED	PLOTTED	TEMPLATE	AREAS	AREAS CHECKED
NO.		BY				DATE

FILE NAME = V:\3171\CADD Sheets\P140311-sht-xssht-USRTE30.dgn Default	USER NAME = bdecraene	DESIGNED -	REVISED -
		DRAWN -	REVISED -
	PLOT SCALE = 20.0000 ' / in.	CHECKED -	REVISED -
	PLOT DATE = 2/13/2018	DATE -	REVISED -

STATE OF ILLINOIS
DEPARTMENT OF TRANSPORTATION

US RTE 30 CROSS SECTIONS

SCALE: H=10 V=5 | SHEET 26 OF 93 SHEETS | STA. 1081+00 TO STA.1083+00

F.A. RTE.	SECTION	COUNTY	TOTAL SHEETS	SHEET NO.

CONTRACT NO.

ILLINOIS | FED. AID PROJECT

FINAL SURVEY	NOTE BOOK	NO.
SURVEYED		
PLOTTED		
TEMPLATE		
AREAS		
AREAS CHECKED		

BY	DATE

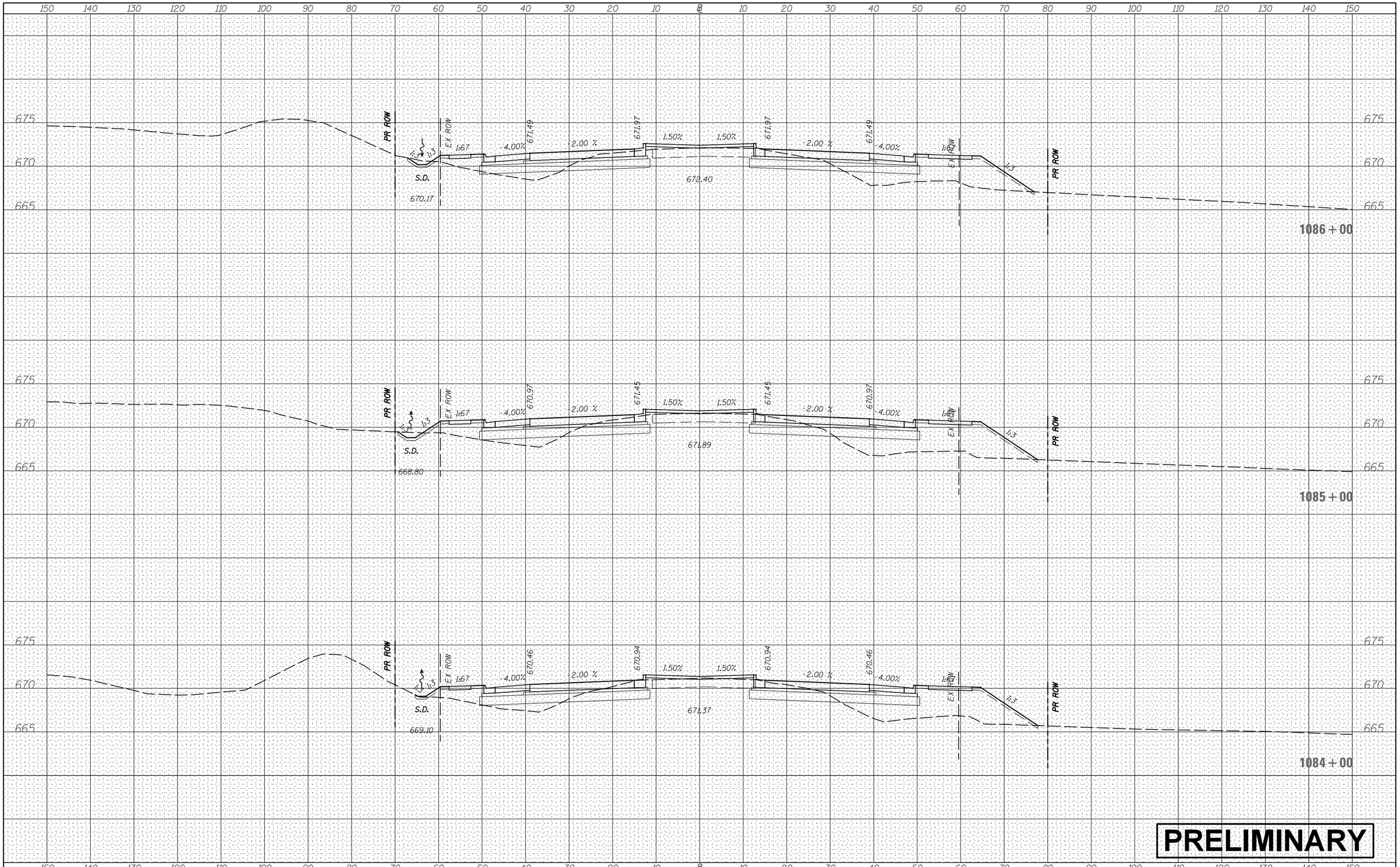

PRELIMINARY

ORIGINAL SURVEY	NOTE BOOK	NO.
SURVEYED		
PLOTTED		
TEMPLATE		
AREAS		
AREAS CHECKED		

BY	DATE

FILE NAME = V:\3171\CADD Sheets\P140311-sht-xssht-USRTE30.dgn	USER NAME = bdecraene	DESIGNED -	REVISED -
		DRAWN -	REVISED -
	PLOT SCALE = 20.0000 ' / in.	CHECKED -	REVISED -
Default	PLOT DATE = 2/13/2018	DATE -	REVISED -

STATE OF ILLINOIS
DEPARTMENT OF TRANSPORTATION

US RTE 30 CROSS SECTIONS

SCALE: H=10 V=5 | SHEET 27 OF 93 SHEETS | STA. 1084+00 TO STA.1086+00

F.A. RTE.	SECTION	COUNTY	TOTAL SHEETS	SHEET NO.

CONTRACT NO.

ILLINOIS | FED. AID PROJECT

FINAL SURVEY	NOTE BOOK	NO.
SURVEYED	BY	
PLOTTED		
TEMPLATE		
AREAS		
AREAS CHECKED	DATE	

ORIGINAL SURVEY	NOTE BOOK	NO.
SURVEYED	BY	
PLOTTED		
TEMPLATE		
AREAS		
AREAS CHECKED	DATE	

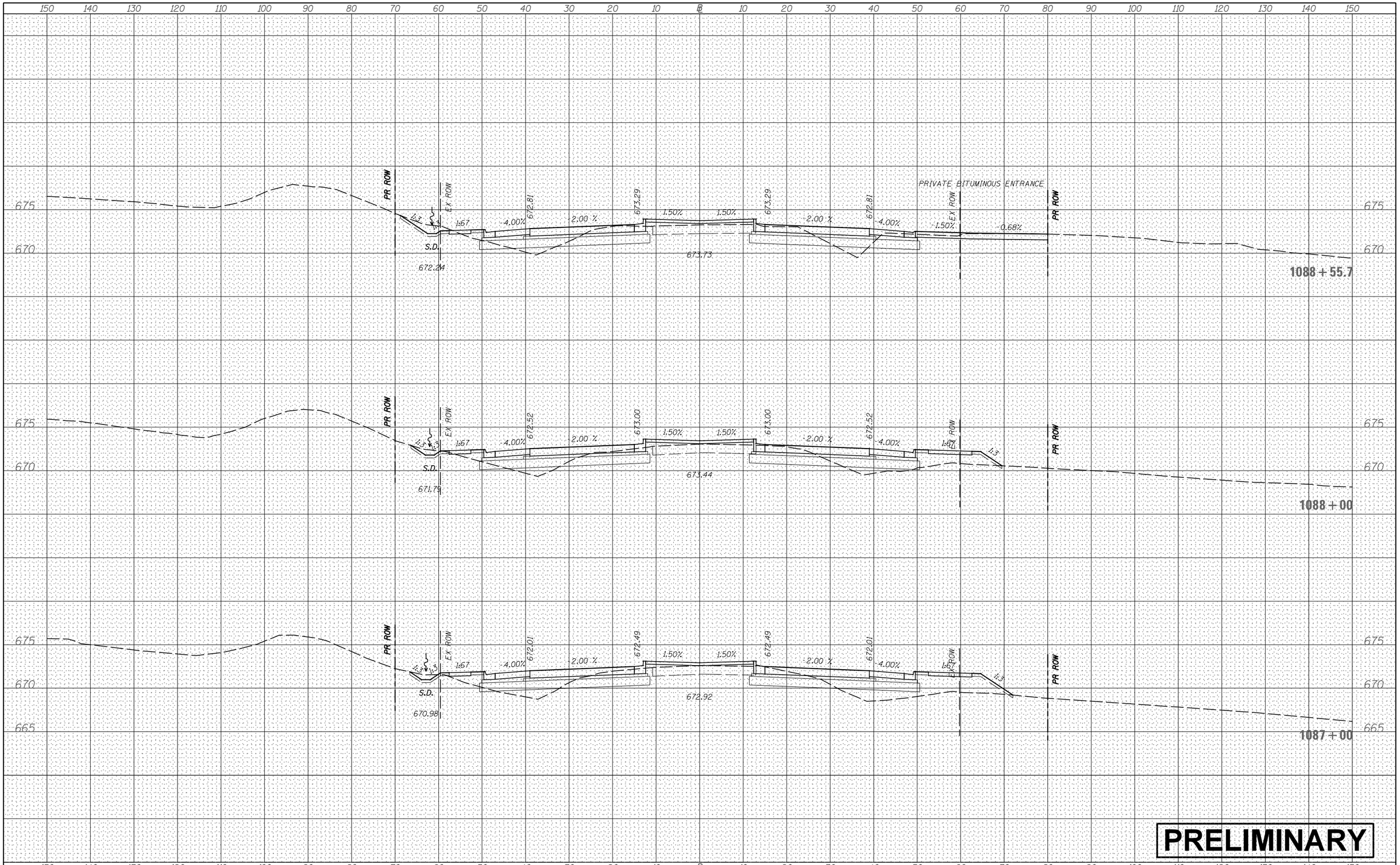

PRELIMINARY

FILE NAME =	USER NAME = bdecraene	DESIGNED -	REVISED -
V:\3171\CADD Sheets\P140311-sht-xssht-USRTE30.dgn		DRAWN -	REVISED -
Default	PLOT SCALE = 20.0000 ' / in.	CHECKED -	REVISED -
	PLOT DATE = 2/13/2018	DATE -	REVISED -

STATE OF ILLINOIS
DEPARTMENT OF TRANSPORTATION

US RTE 30 CROSS SECTIONS

SCALE: H=10 V=5 | SHEET 28 OF 93 SHEETS | STA. 1087+00 | TO STA. 1088+55.7

F.A. RTE.	SECTION	COUNTY	TOTAL SHEETS	SHEET NO.
		CONTRACT NO.		
	ILLINOIS FED. AID PROJECT			

FINAL SURVEY	NOTE BOOK	NO.
SURVEYED	BY	
PLOTTED		
TEMPLATE		
AREAS		
AREAS CHECKED		DATE

ORIGINAL SURVEY	NOTE BOOK	NO.
SURVEYED	BY	
PLOTTED		
TEMPLATE		
AREAS		
AREAS CHECKED		DATE

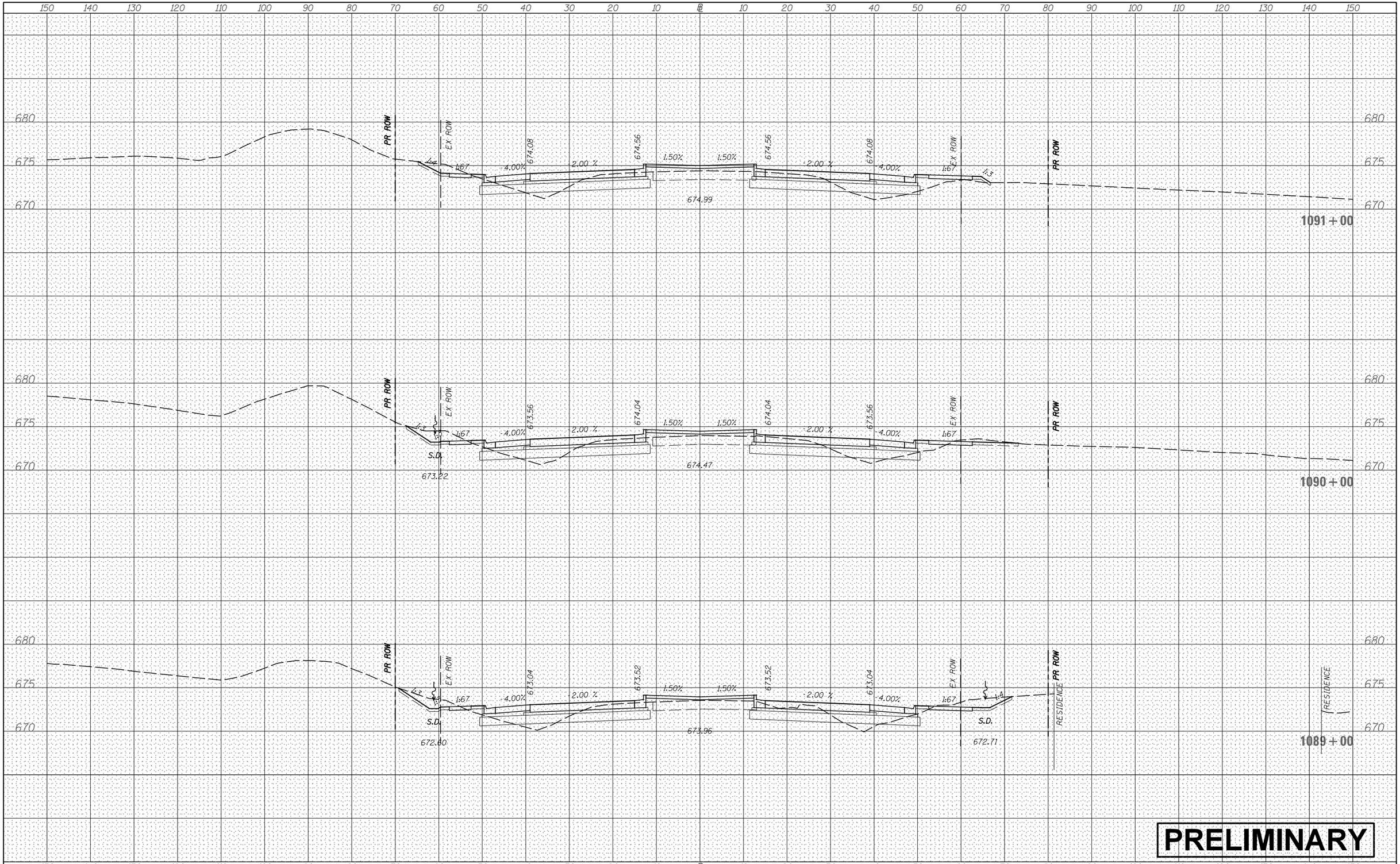

PRELIMINARY

FILE NAME =	USER NAME = bdecraene	DESIGNED -	REVISED -
V:\3171\CADD Sheets\P140311-sht-xssht-USRTE30.dgn		DRAWN -	REVISED -
Default	PLOT SCALE = 20.0000 ' / in.	CHECKED -	REVISED -
	PLOT DATE = 2/13/2018	DATE -	REVISED -

STATE OF ILLINOIS
DEPARTMENT OF TRANSPORTATION

US RTE 30 CROSS SECTIONS

SCALE: H=10 V=5 | SHEET 29 OF 93 SHEETS | STA. 1089+00 TO STA. 1091+00

F.A. RTE.	SECTION	COUNTY	TOTAL SHEETS	SHEET NO.
		CONTRACT NO.		
	ILLINOIS FED. AID PROJECT			

FINAL SURVEY	NOTE BOOK	NO.
SURVEYED		
PLOTTED		
TEMPLATE		
AREAS		
AREAS CHECKED		

ORIGINAL SURVEY	NOTE BOOK	NO.
SURVEYED		
PLOTTED		
TEMPLATE		
AREAS		
AREAS CHECKED		

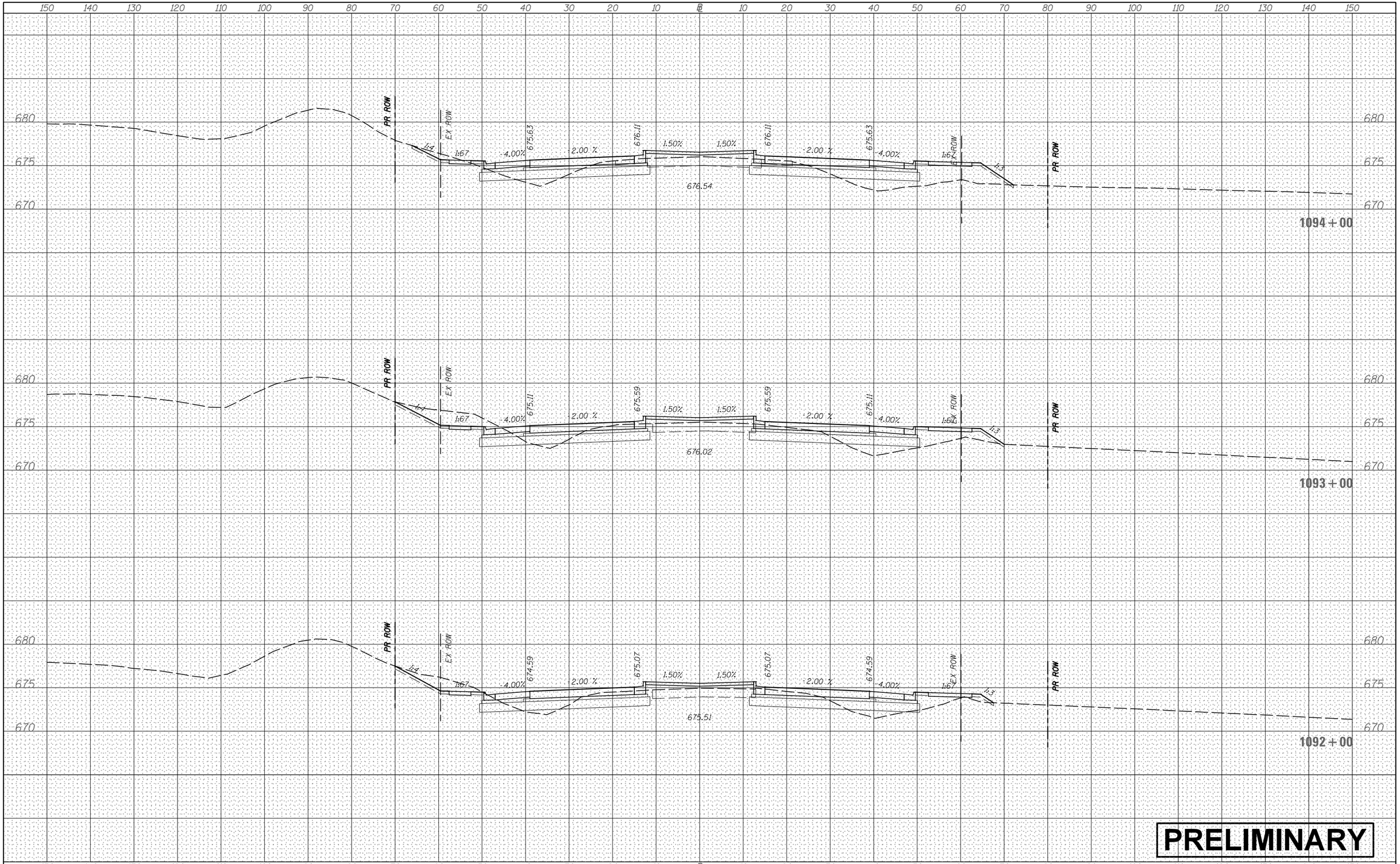

PRELIMINARY

FILE NAME =	USER NAME = bdecraene	DESIGNED -	REVISED -
V:\3171\CADD Sheets\P140311-sht-xssht-USRTE30.dgn		DRAWN -	REVISED -
	PLOT SCALE = 20.0000 ' / in.	CHECKED -	REVISED -
Default	PLOT DATE = 2/13/2018	DATE -	REVISED -

STATE OF ILLINOIS
DEPARTMENT OF TRANSPORTATION

US RTE 30 CROSS SECTIONS

SCALE: H=10 V=5 | SHEET 30 OF 93 SHEETS | STA. 1092+00 TO STA. 1094+00

F.A. RTE.	SECTION	COUNTY	TOTAL SHEETS	SHEET NO.
		CONTRACT NO.		
	ILLINOIS FED. AID PROJECT			

FINAL SURVEY	NOTE BOOK	NO.
SURVEYED		
PLOTTED		
TEMPLATE		
AREAS		
AREAS CHECKED		

BY	DATE

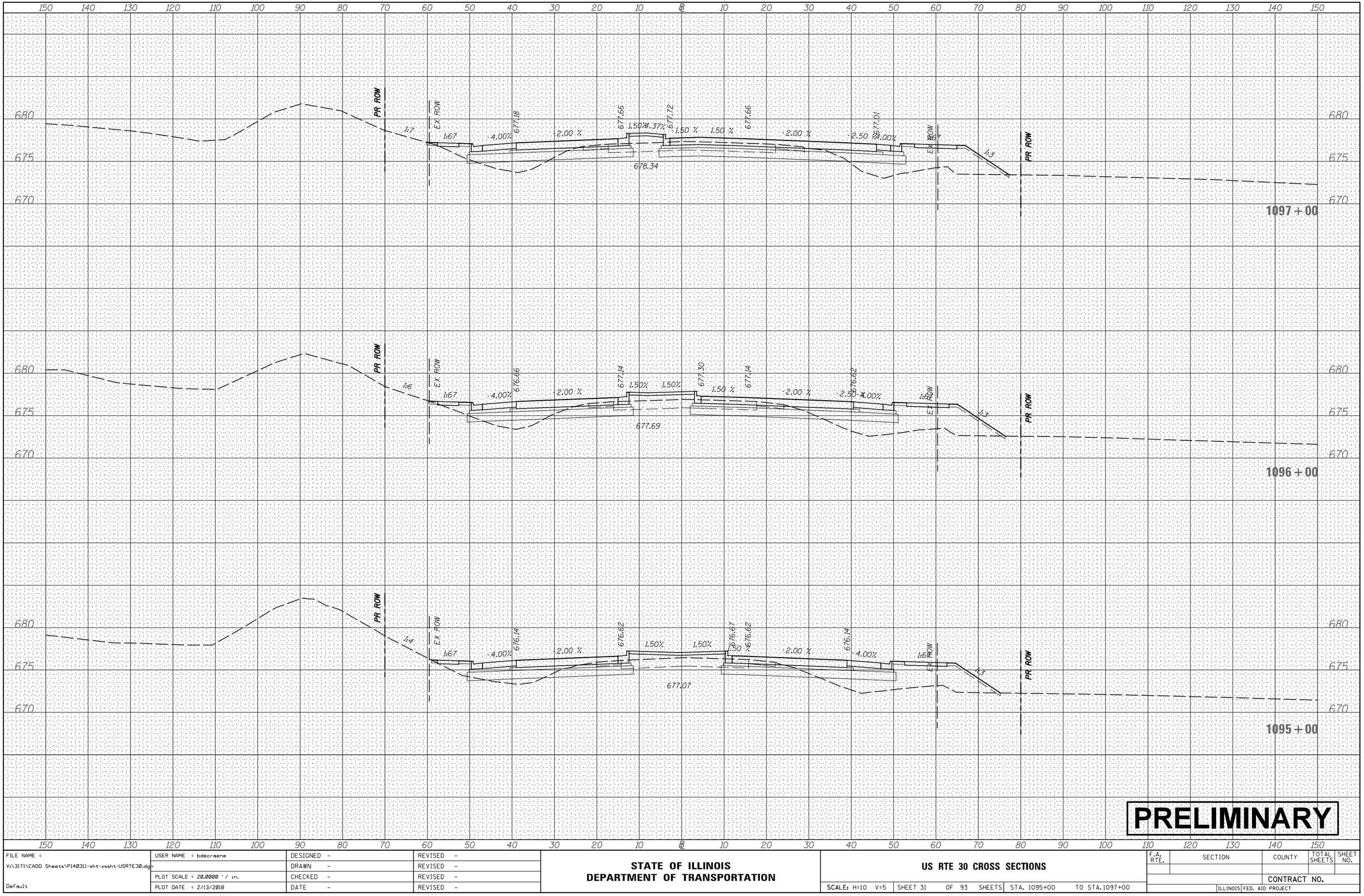

PRELIMINARY

ORIGINAL SURVEY	NOTE BOOK	NO.
SURVEYED		
PLOTTED		
TEMPLATE		
AREAS		
AREAS CHECKED		

BY	DATE

FILE NAME = V:\3171\CADD Sheets\P140311-sht-xssht-USRTE30.dgn Default	USER NAME = bdecraene	DESIGNED -	REVISED -
		DRAWN -	REVISED -
	PLOT SCALE = 20.0000 ' / in.	CHECKED -	REVISED -
	PLOT DATE = 2/13/2018	DATE -	REVISED -

STATE OF ILLINOIS
DEPARTMENT OF TRANSPORTATION

US RTE 30 CROSS SECTIONS

SCALE: H=10 V=5 | SHEET 31 OF 93 SHEETS | STA. 1095+00 TO STA. 1097+00

F.A. RTE.	SECTION	COUNTY	TOTAL SHEETS	SHEET NO.
		CONTRACT NO.		
	ILLINOIS FED. AID PROJECT			

FINAL SURVEY	NOTE BOOK	NO.
SURVEYED		
PLOTTED		
TEMPLATE		
AREAS		
AREAS CHECKED		

BY	DATE

ORIGINAL SURVEY	NOTE BOOK	NO.
SURVEYED		
PLOTTED		
TEMPLATE		
AREAS		
AREAS CHECKED		

BY	DATE

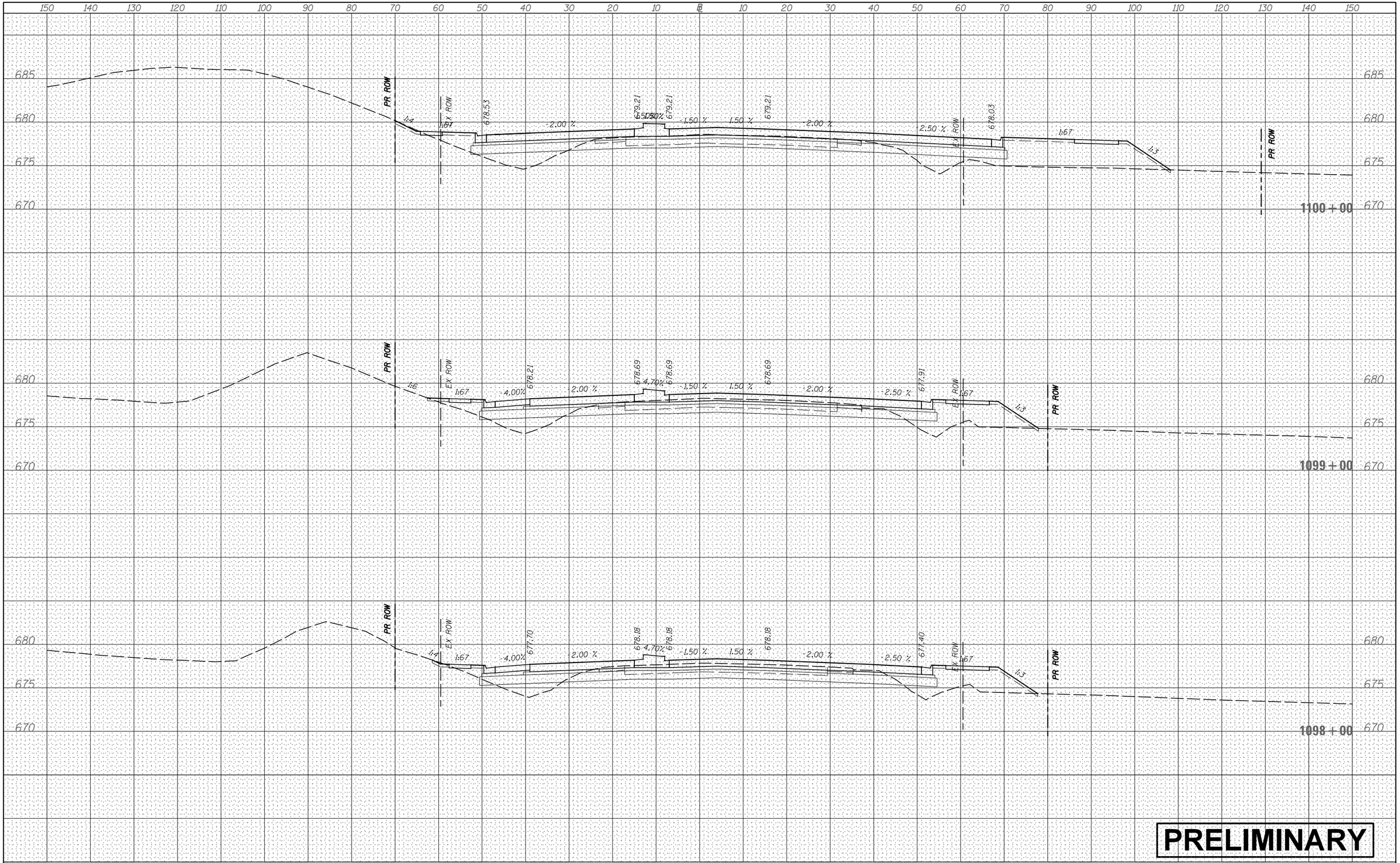

PRELIMINARY

FILE NAME = V:\3171\CADD Sheets\P140311-sht-xssht-USRTE30.dgn Default	USER NAME = bdecraene	DESIGNED -	REVISED -
		DRAWN -	REVISED -
	PLOT SCALE = 20.0000 ' / in.	CHECKED -	REVISED -
	PLOT DATE = 2/13/2018	DATE -	REVISED -

STATE OF ILLINOIS
DEPARTMENT OF TRANSPORTATION

US RTE 30 CROSS SECTIONS

SCALE: H=10 V=5 | SHEET 32 OF 93 SHEETS | STA. 1098+00 TO STA. 1100+00

F.A. RTE.	SECTION	COUNTY	TOTAL SHEETS	SHEET NO.
		CONTRACT NO.		
	ILLINOIS FED. AID PROJECT			

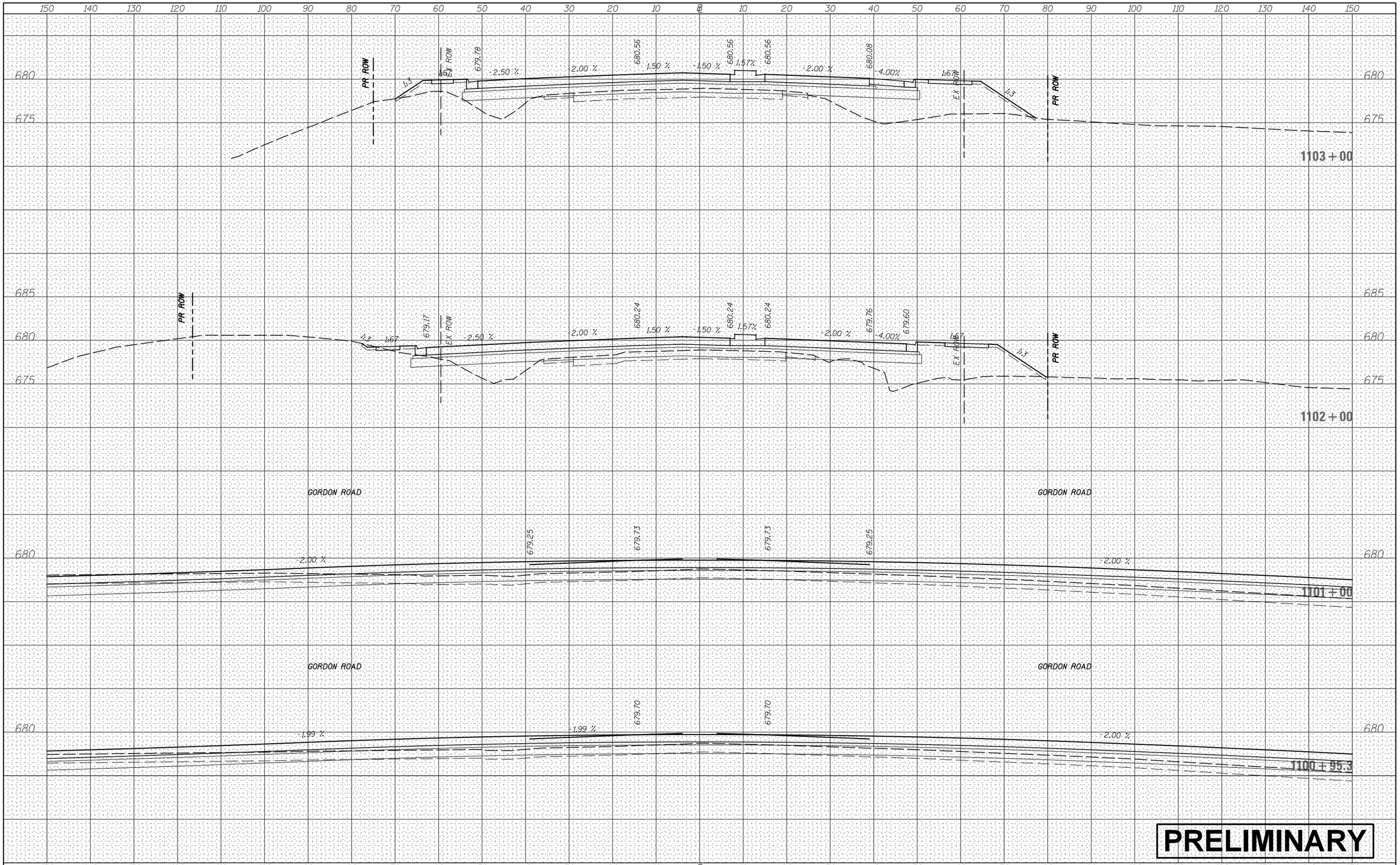

FINAL SURVEY	BY	DATE
SURVEYED		
PLOTTED		
TEMPLATE		
AREAS		
NOTE BOOK		
AREAS CHECKED		
NO.		

ORIGINAL SURVEY	BY	DATE
SURVEYED		
PLOTTED		
TEMPLATE		
AREAS		
NOTE BOOK		
AREAS CHECKED		
NO.		

FILE NAME = V:\3171\CADD Sheets\P140311-sht-xssht-USRTE30.dgn	USER NAME = bdecraene	DESIGNED -	REVISED -
		DRAWN -	REVISED -
	PLOT SCALE = 20.0000 ' / in.	CHECKED -	REVISED -
Default	PLOT DATE = 2/13/2018	DATE -	REVISED -

STATE OF ILLINOIS
DEPARTMENT OF TRANSPORTATION

US RTE 30 CROSS SECTIONS

SCALE: H=10 V=5 | SHEET 33 OF 93 SHEETS | STA. 1100+95.3 TO STA. 1103+00

F.A. RTE.	SECTION	COUNTY	TOTAL SHEETS	SHEET NO.

CONTRACT NO.

ILLINOIS | FED. AID PROJECT

FINAL SURVEY	NOTE BOOK	NO.
SURVEYED		
PLOTTED		
TEMPLATE		
AREAS		
AREAS CHECKED		

BY	DATE

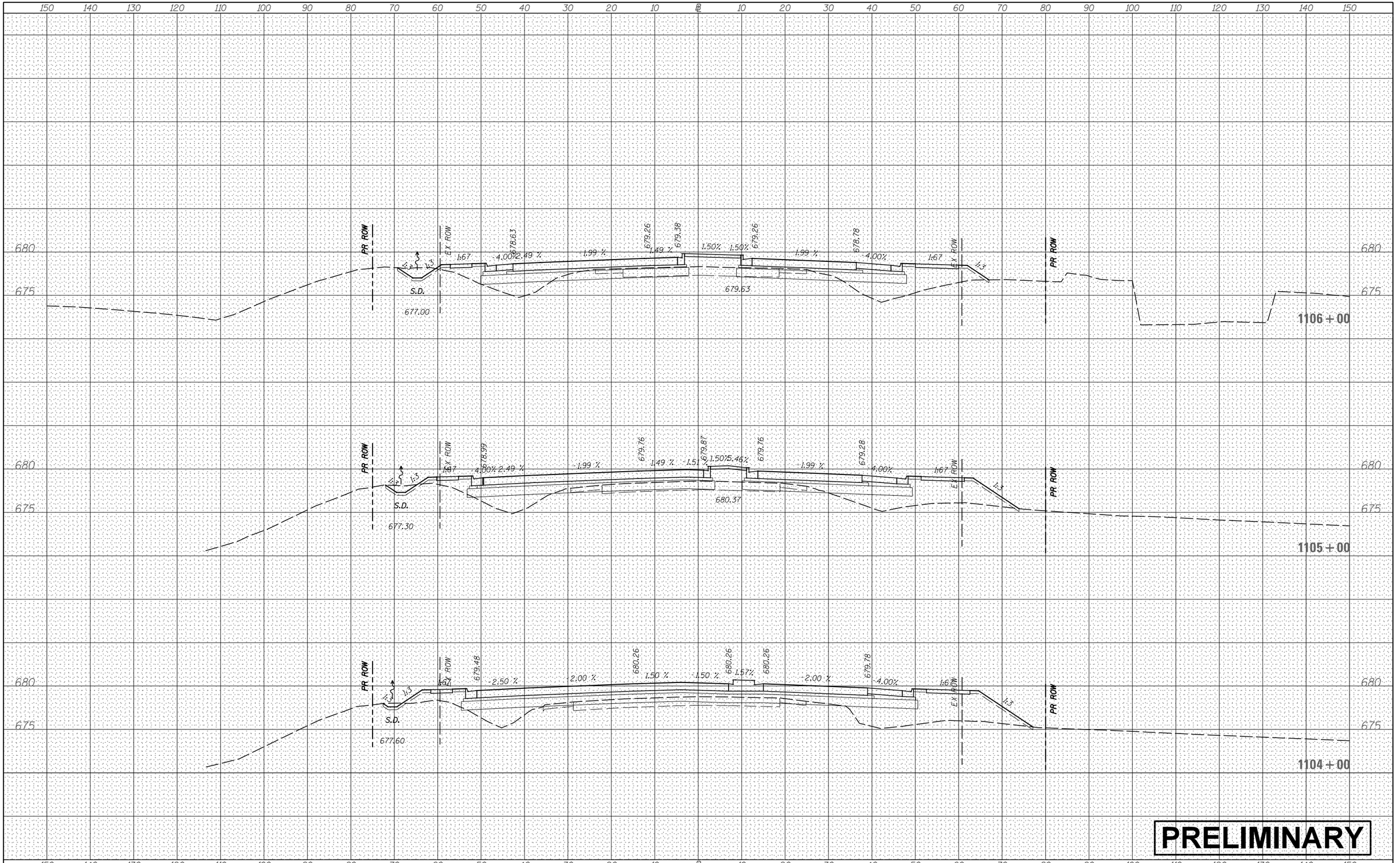

PRELIMINARY

FILE NAME =	USER NAME = bdecraene	DESIGNED -	REVISED -
V:\3171\CADD Sheets\P140311-sht-xssht-USRTE30.dgn		DRAWN -	REVISED -
	PLOT SCALE = 20.0000 ' / in.	CHECKED -	REVISED -
Default	PLOT DATE = 2/13/2018	DATE -	REVISED -

STATE OF ILLINOIS
DEPARTMENT OF TRANSPORTATION

US RTE 30 CROSS SECTIONS

SCALE: H=10 V=5 | SHEET 34 OF 93 SHEETS | STA. 1104+00 TO STA.1106+00

F.A. RTE.	SECTION	COUNTY	TOTAL SHEETS	SHEET NO.

CONTRACT NO.

ILLINOIS | FED. AID PROJECT

FINAL SURVEY	NOTE BOOK	NO.
SURVEYED	BY	
PLOTTED		
TEMPLATE		
AREAS		
AREAS CHECKED	DATE	

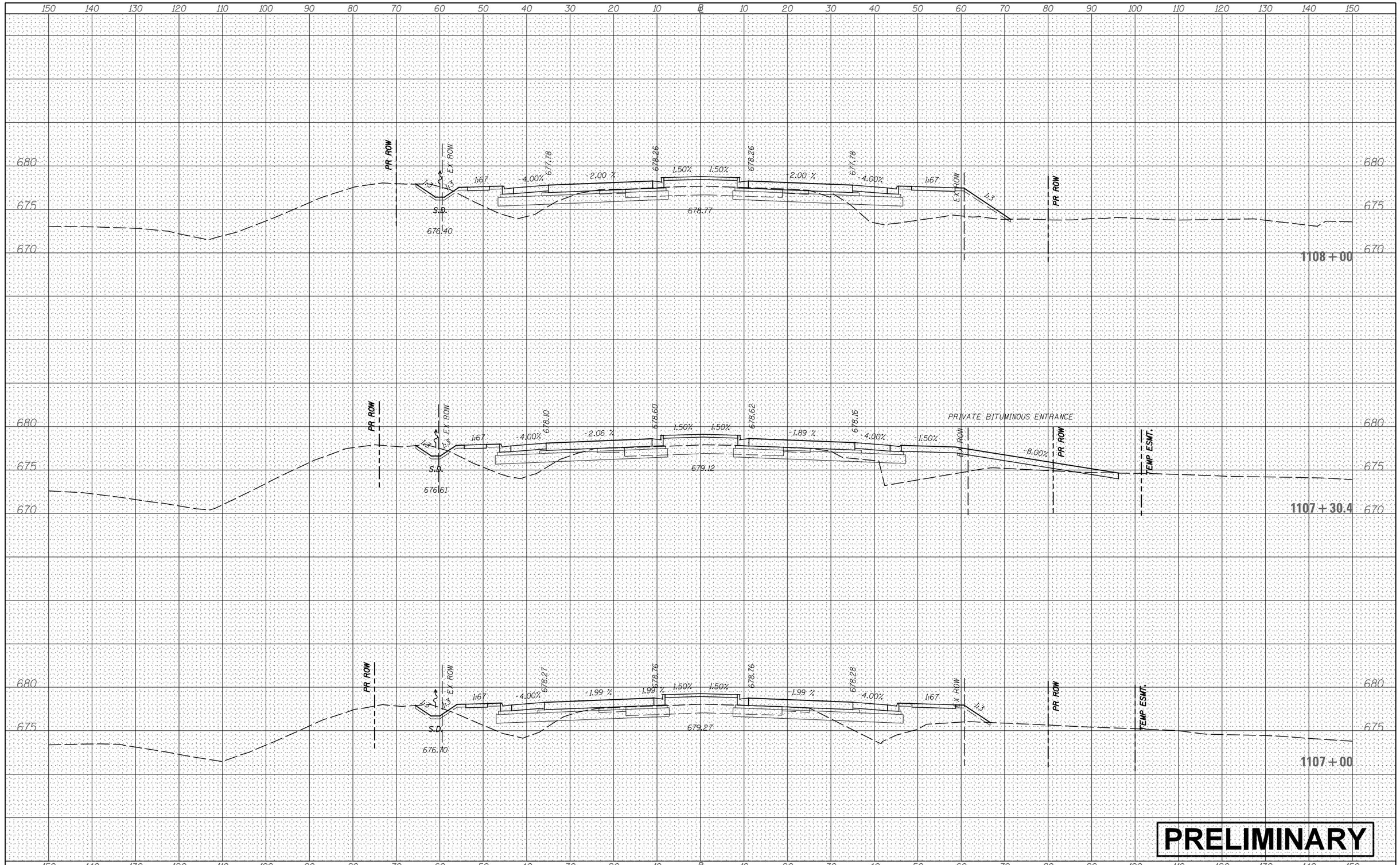

ORIGINAL SURVEY	NOTE BOOK	NO.
SURVEYED	BY	
PLOTTED		
TEMPLATE		
AREAS		
AREAS CHECKED	DATE	

PRELIMINARY

FILE NAME = V:\3171\CADD Sheets\P140311-sht-xssht-USRTE30.dgn	USER NAME = bdecraene	DESIGNED -	REVISED -
		DRAWN -	REVISED -
	PLOT SCALE = 20.0000 ' / in.	CHECKED -	REVISED -
Default	PLOT DATE = 2/13/2018	DATE -	REVISED -

STATE OF ILLINOIS
DEPARTMENT OF TRANSPORTATION

US RTE 30 CROSS SECTIONS

SCALE: H=10 V=5 | SHEET 35 OF 93 SHEETS | STA. 1107+00 | TO STA. 1108+00

F.A. RTE.	SECTION	COUNTY	TOTAL SHEETS	SHEET NO.
		CONTRACT NO.		
	ILLINOIS	FED. AID PROJECT		

FINAL SURVEY	NOTE BOOK	NO.	BY	DATE
SURVEYED				
PLOTTED				
TEMPLATE				
AREAS				
AREAS CHECKED				

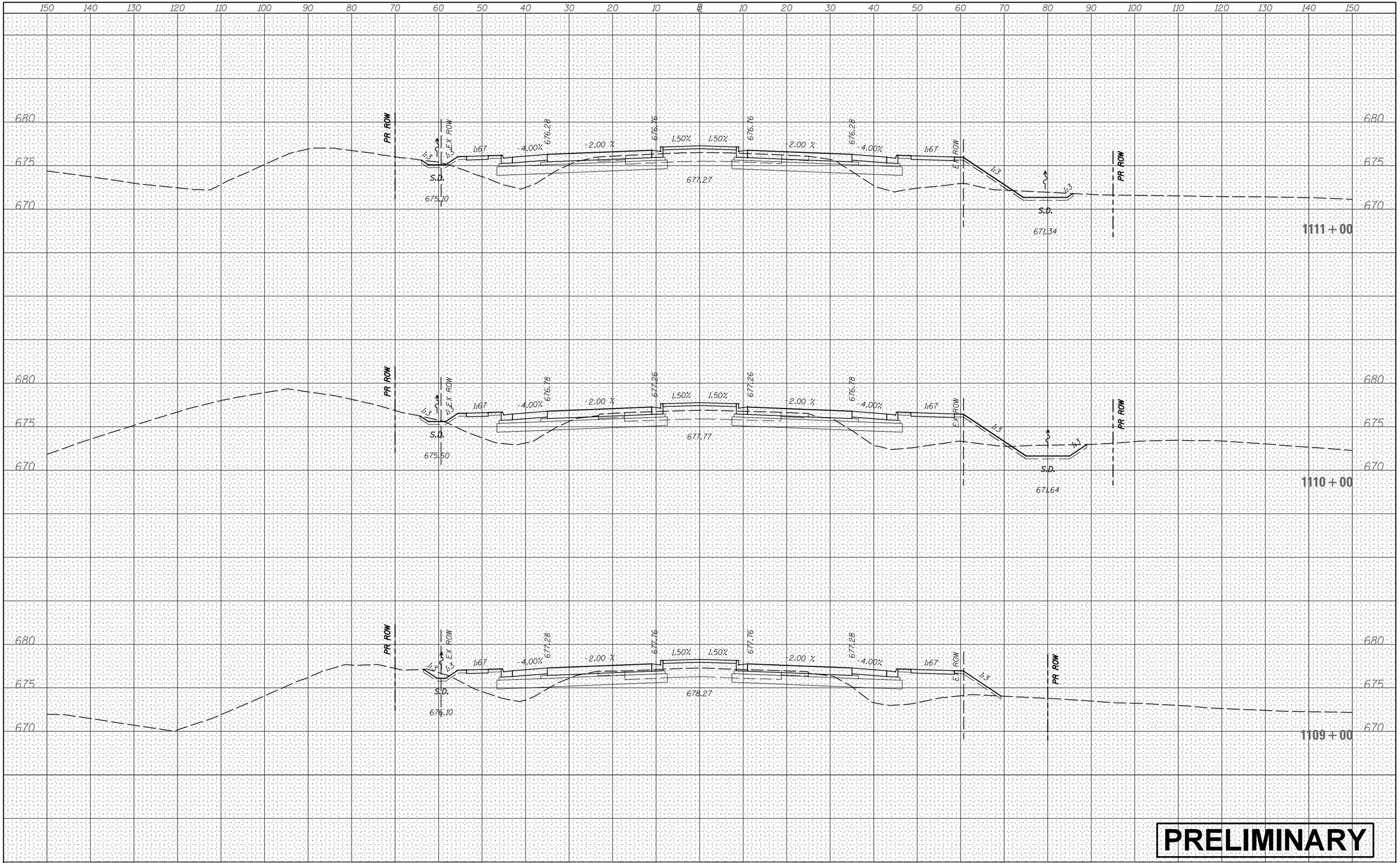

PRELIMINARY

FILE NAME =	USER NAME = bdecraene	DESIGNED -	REVISED -
V:\3171\CADD Sheets\P140311-sht-xssht-USRTE30.dgn		DRAWN -	REVISED -
	PLOT SCALE = 20.0000 ' / in.	CHECKED -	REVISED -
Default	PLOT DATE = 2/13/2018	DATE -	REVISED -

STATE OF ILLINOIS
DEPARTMENT OF TRANSPORTATION

US RTE 30 CROSS SECTIONS

SCALE: H=10 V=5 | SHEET 36 OF 93 SHEETS | STA. 1109+00 TO STA. 1111+00

F.A. RTE.	SECTION	COUNTY	TOTAL SHEETS	SHEET NO.

CONTRACT NO.

ILLINOIS | FED. AID PROJECT

FINAL SURVEY	NOTE BOOK	NO.
SURVEYED	BY	
PLOTTED		
TEMPLATE		
AREAS		
AREAS CHECKED		DATE

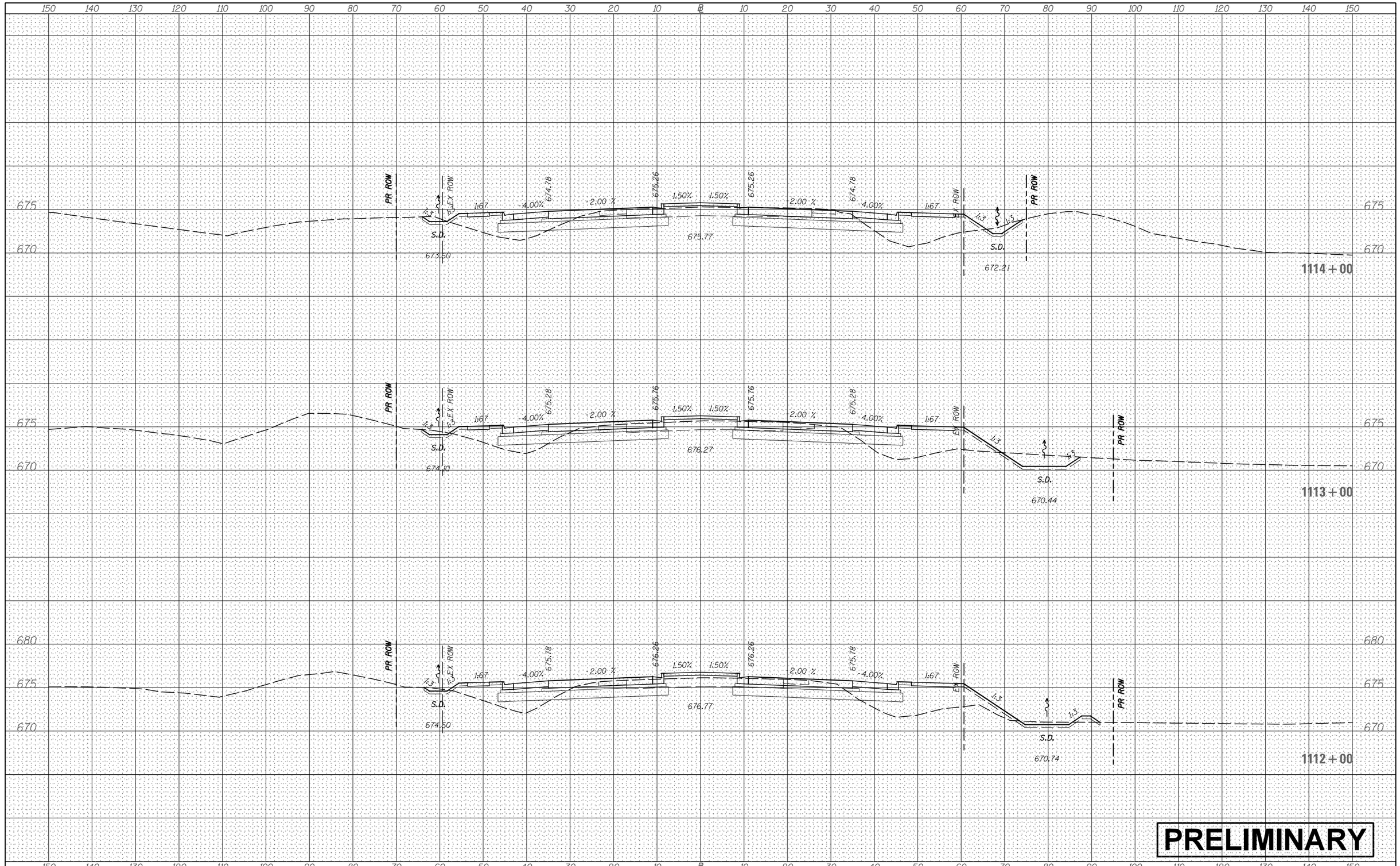

ORIGINAL SURVEY	NOTE BOOK	NO.
SURVEYED	BY	
PLOTTED		
TEMPLATE		
AREAS		
AREAS CHECKED		DATE

FILE NAME = V:\3171\CADD Sheets\P140311-sht-xssht-USRTE30.dgn	USER NAME = bdecraene	DESIGNED -	REVISED -
		DRAWN -	REVISED -
	PLOT SCALE = 20.0000 ' / in.	CHECKED -	REVISED -
Default	PLOT DATE = 2/13/2018	DATE -	REVISED -

STATE OF ILLINOIS
DEPARTMENT OF TRANSPORTATION

US RTE 30 CROSS SECTIONS

SCALE: H=10 V=5 | SHEET 37 OF 93 SHEETS | STA. 1112+00 | TO STA. 1114+00

F.A. RTE.	SECTION	COUNTY	TOTAL SHEETS	SHEET NO.
		CONTRACT NO.		
	ILLINOIS FED. AID PROJECT			

FINAL SURVEY	NOTE BOOK	NO.
	SURVEYED	
	PLOTTED	
	TEMPLATE	
	AREAS	
	AREAS CHECKED	

BY	DATE

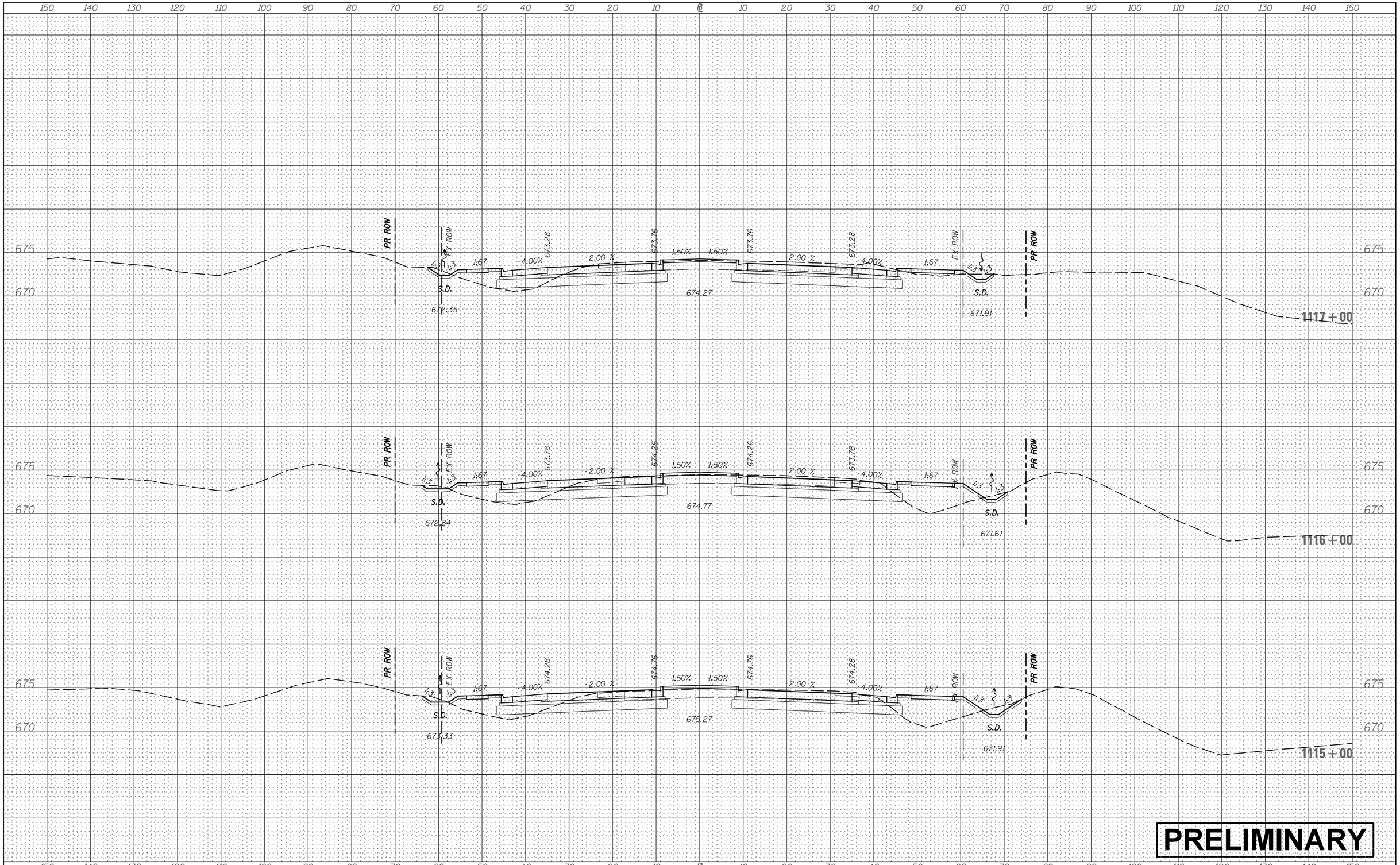

ORIGINAL SURVEY	NOTE BOOK	NO.
	SURVEYED	
	PLOTTED	
	TEMPLATE	
	AREAS	
	AREAS CHECKED	

BY	DATE

FILE NAME = V:\3171\CADD Sheets\P140311-sht-xssht-USRTE30.dgn	USER NAME = bdecraene	DESIGNED -	REVISED -
		DRAWN -	REVISED -
	PLOT SCALE = 20.0000 ' / in.	CHECKED -	REVISED -
Default	PLOT DATE = 2/13/2018	DATE -	REVISED -

STATE OF ILLINOIS
DEPARTMENT OF TRANSPORTATION

US RTE 30 CROSS SECTIONS

SCALE: H=10 V=5 | SHEET 38 OF 93 SHEETS | STA. 1115+00 TO STA. 1117+00

F.A. RTE.	SECTION	COUNTY	TOTAL SHEETS	SHEET NO.
		CONTRACT NO.		
	ILLINOIS FED. AID PROJECT			

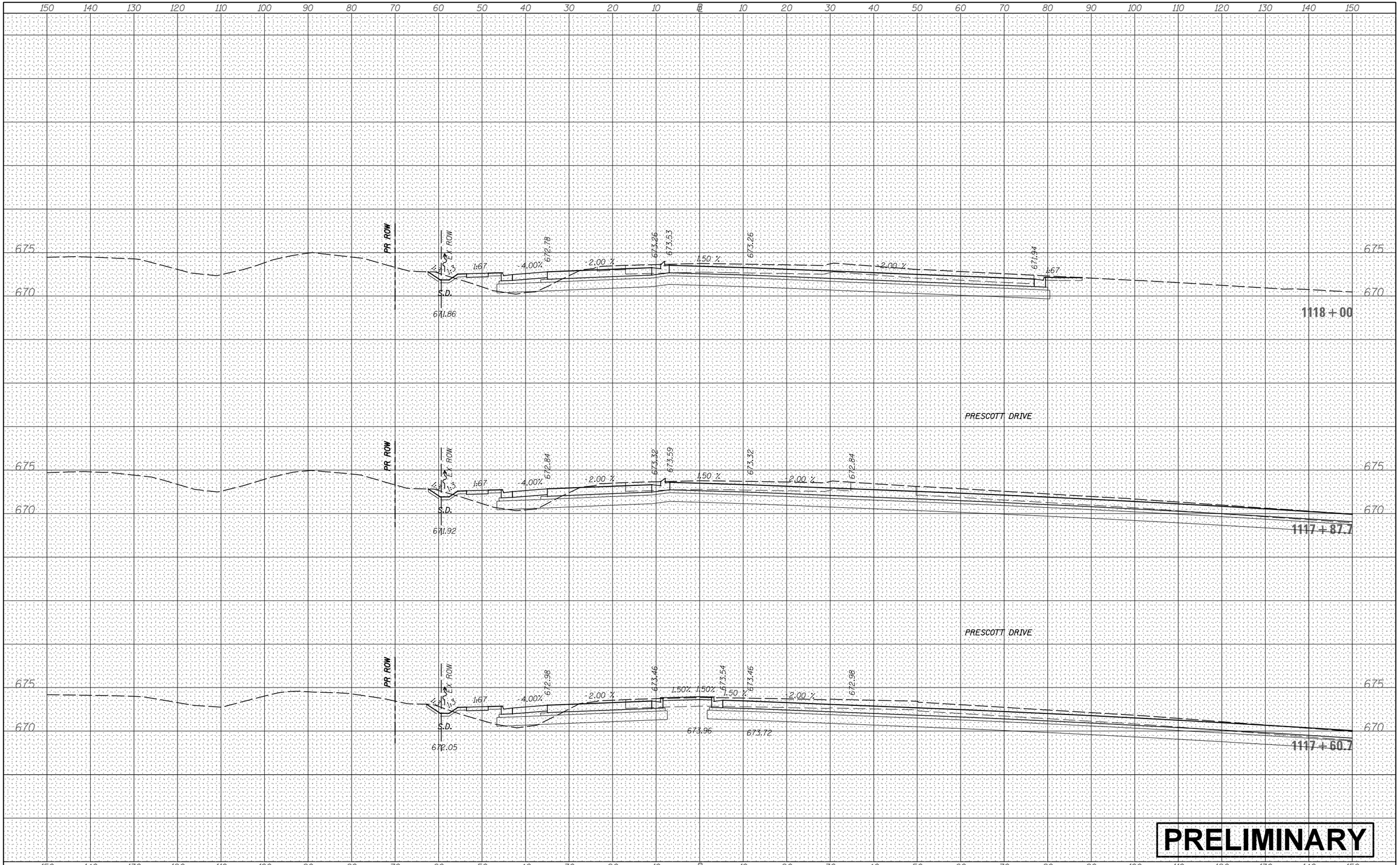

PRELIMINARY

FINAL SURVEY		BY	DATE
NOTE BOOK	SURVEYED		
NO.	PLOTTED		
	TEMPLATE		
	AREAS		
	AREAS CHECKED		

ORIGINAL SURVEY		BY	DATE
NOTE BOOK	SURVEYED		
NO.	PLOTTED		
	TEMPLATE		
	AREAS		
	AREAS CHECKED		

FILE NAME = V:\3171\CADD Sheets\P140311-sht-xssht-USRTE30.dgn	USER NAME = bdecraene	DESIGNED -	REVISED -
		DRAWN -	REVISED -
	PLOT SCALE = 20.0000 ' / in.	CHECKED -	REVISED -
Default	PLOT DATE = 2/13/2018	DATE -	REVISED -

STATE OF ILLINOIS
DEPARTMENT OF TRANSPORTATION

US RTE 30 CROSS SECTIONS

SCALE: H=10 V=5 | SHEET 39 OF 93 SHEETS | STA. 1117+60.7 TO STA. 1118+00

F.A. RTE.	SECTION	COUNTY	TOTAL SHEETS	SHEET NO.

CONTRACT NO.

ILLINOIS FED. AID PROJECT

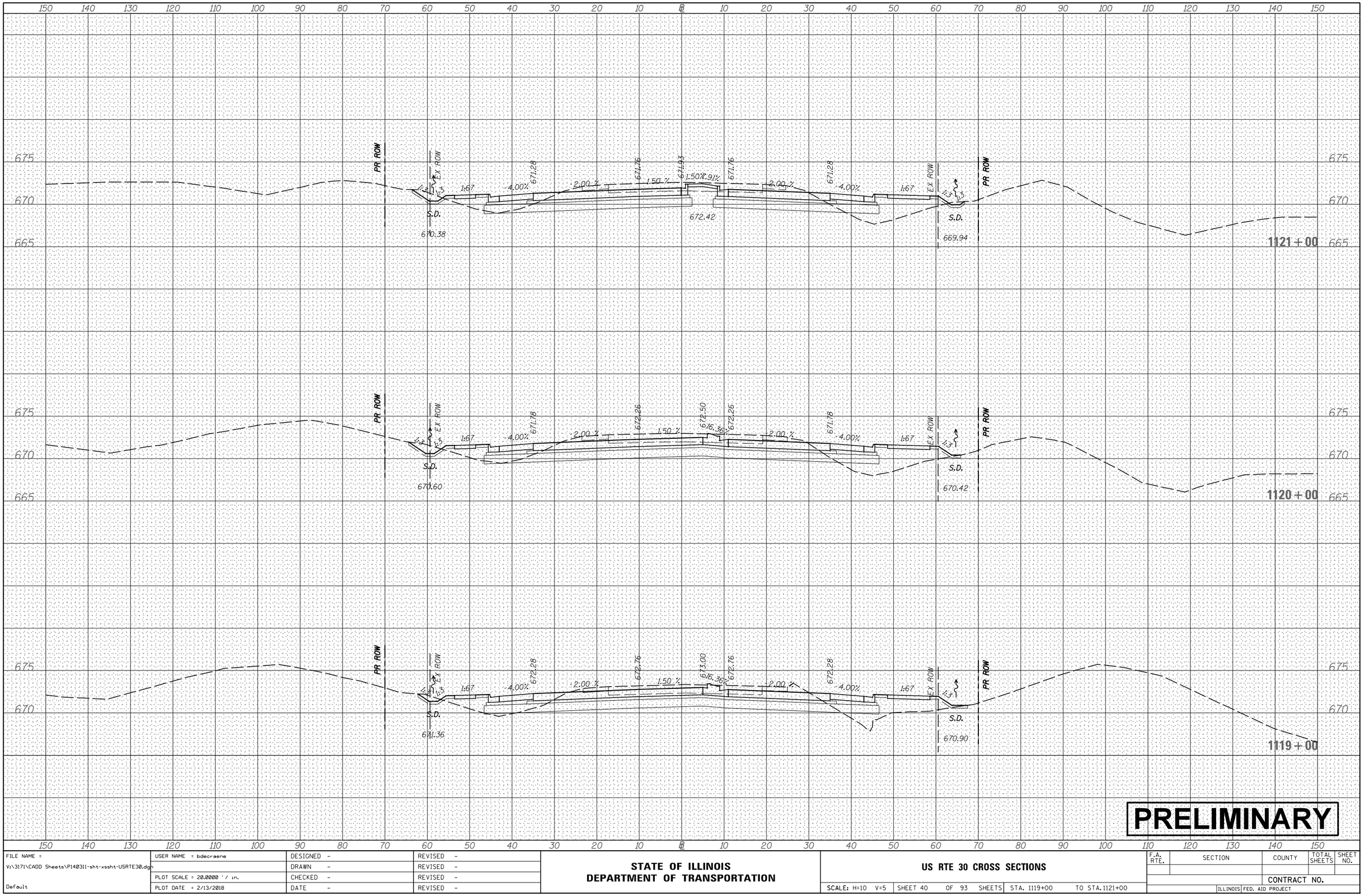

PRELIMINARY

FILE NAME = V:\3171\CADD Sheets\P140311-sht-xssht-USRTE30.dgn Default	USER NAME = bdecraene	DESIGNED -	REVISED -
		DRAWN -	REVISED -
	PLOT SCALE = 20.0000 ' / in.	CHECKED -	REVISED -
	PLOT DATE = 2/13/2018	DATE -	REVISED -

STATE OF ILLINOIS
DEPARTMENT OF TRANSPORTATION

US RTE 30 CROSS SECTIONS

SCALE: H=10 V=5 | SHEET 40 OF 93 SHEETS | STA. 1119+00 TO STA. 1121+00

F.A. RTE.	SECTION	COUNTY	TOTAL SHEETS	SHEET NO.

CONTRACT NO.

ILLINOIS FED. AID PROJECT

FINAL SURVEY — NOTE BOOK — NO. — BY — DATE
SURVEYED
PLOTTED
TEMPLATE
AREAS
AREAS CHECKED

ORIGINAL SURVEY — NOTE BOOK — NO. — BY — DATE
SURVEYED
PLOTTED
TEMPLATE
AREAS
AREAS CHECKED

FINAL SURVEY	BY	DATE
SURVEYED		
PLOTTED		
TEMPLATE		
NOTE BOOK		
AREAS		
NO.	AREAS CHECKED	

ORIGINAL SURVEY	BY	DATE
SURVEYED		
PLOTTED		
TEMPLATE		
NOTE BOOK		
AREAS		
NO.	AREAS CHECKED	

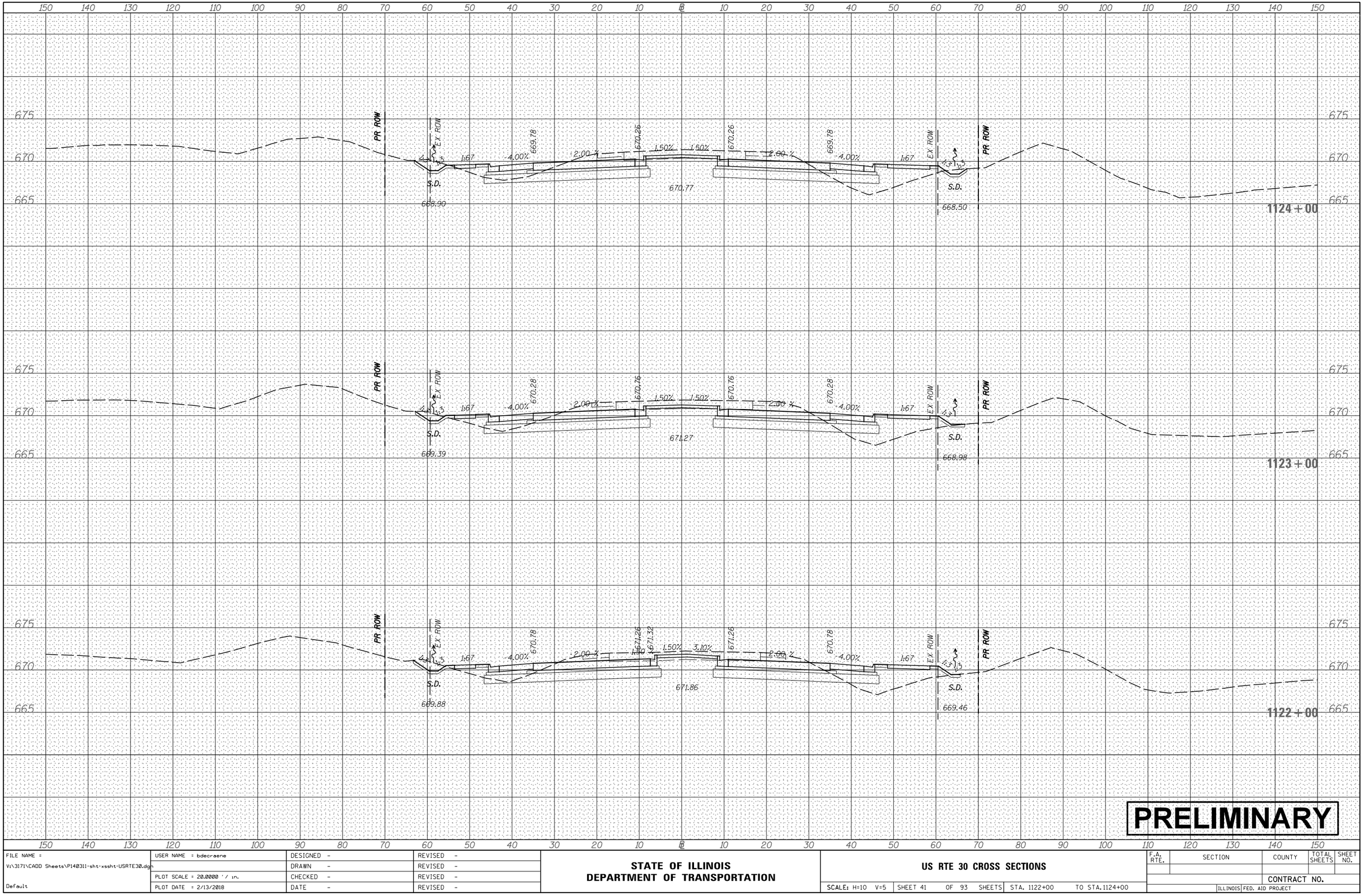

PRELIMINARY

FILE NAME = V:\3171\CADD Sheets\P140311-sht-xssht-USRTE30.dgn Default	USER NAME = bdecraene	DESIGNED -	REVISED -
		DRAWN -	REVISED -
	PLOT SCALE = 20.0000 ' / in.	CHECKED -	REVISED -
	PLOT DATE = 2/13/2018	DATE -	REVISED -

STATE OF ILLINOIS
DEPARTMENT OF TRANSPORTATION

US RTE 30 CROSS SECTIONS

SCALE: H=10 V=5 | SHEET 41 OF 93 SHEETS | STA. 1122+00 TO STA. 1124+00

F.A. RTE.	SECTION	COUNTY	TOTAL SHEETS	SHEET NO.
		CONTRACT NO.		
	ILLINOIS FED. AID PROJECT			

FINAL SURVEY	NOTE BOOK	NO.
SURVEYED	BY	
PLOTTED		
TEMPLATE		
AREAS		
AREAS CHECKED		DATE

ORIGINAL SURVEY	NOTE BOOK	NO.
SURVEYED	BY	
PLOTTED		
TEMPLATE		
AREAS		
AREAS CHECKED		DATE

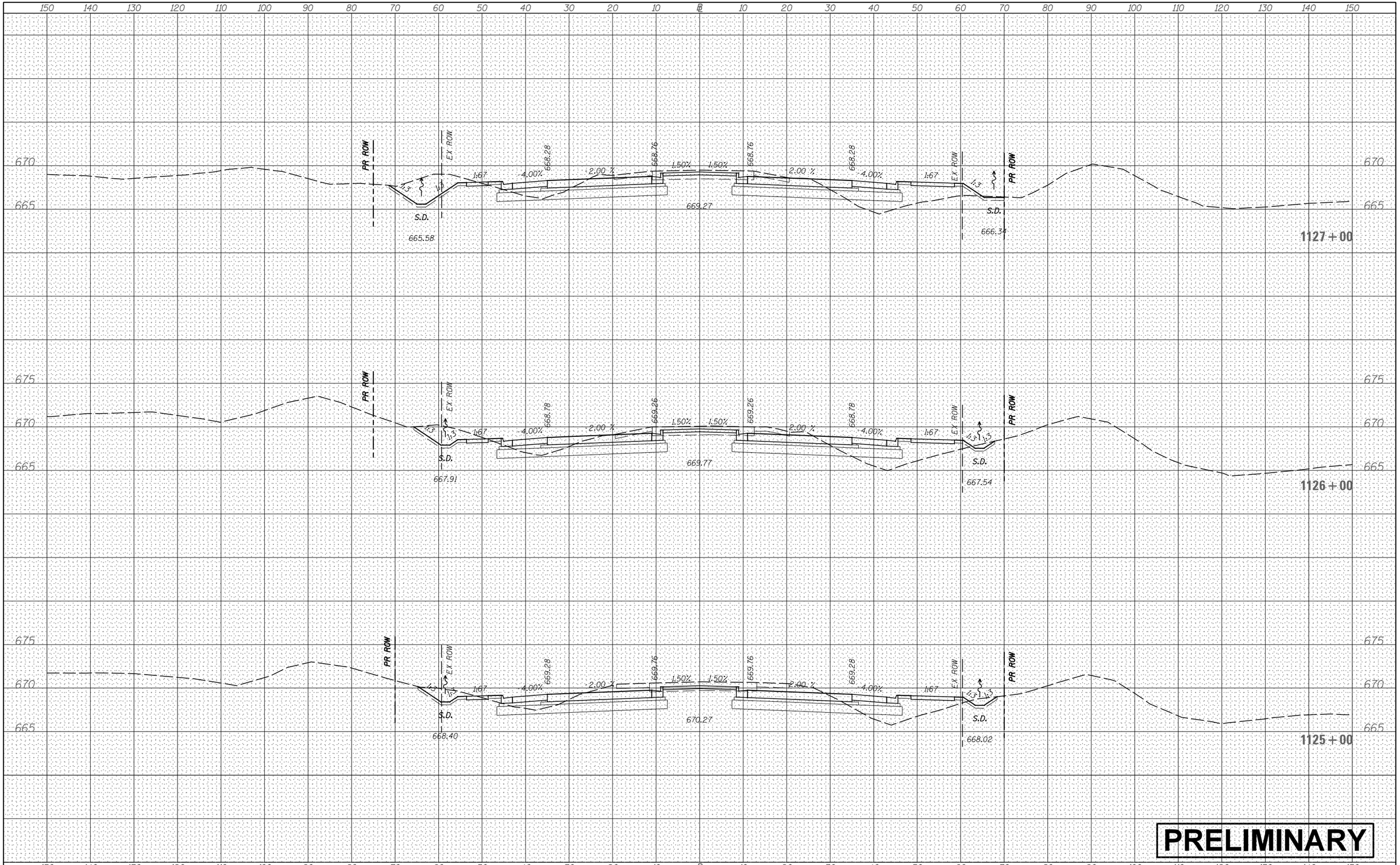

FILE NAME = V:\3171\CADD Sheets\P140311-sht-xssht-USRTE30.dgn	USER NAME = bdecraene	DESIGNED -	REVISED -
		DRAWN -	REVISED -
	PLOT SCALE = 20.0000 ' / in.	CHECKED -	REVISED -
Default	PLOT DATE = 2/13/2018	DATE -	REVISED -

STATE OF ILLINOIS
DEPARTMENT OF TRANSPORTATION

US RTE 30 CROSS SECTIONS

SCALE: H=10 V=5 | SHEET 42 OF 93 SHEETS | STA. 1125+00 TO STA. 1127+00

F.A. RTE.	SECTION	COUNTY	TOTAL SHEETS	SHEET NO.
		CONTRACT NO.		
	ILLINOIS	FED. AID PROJECT		

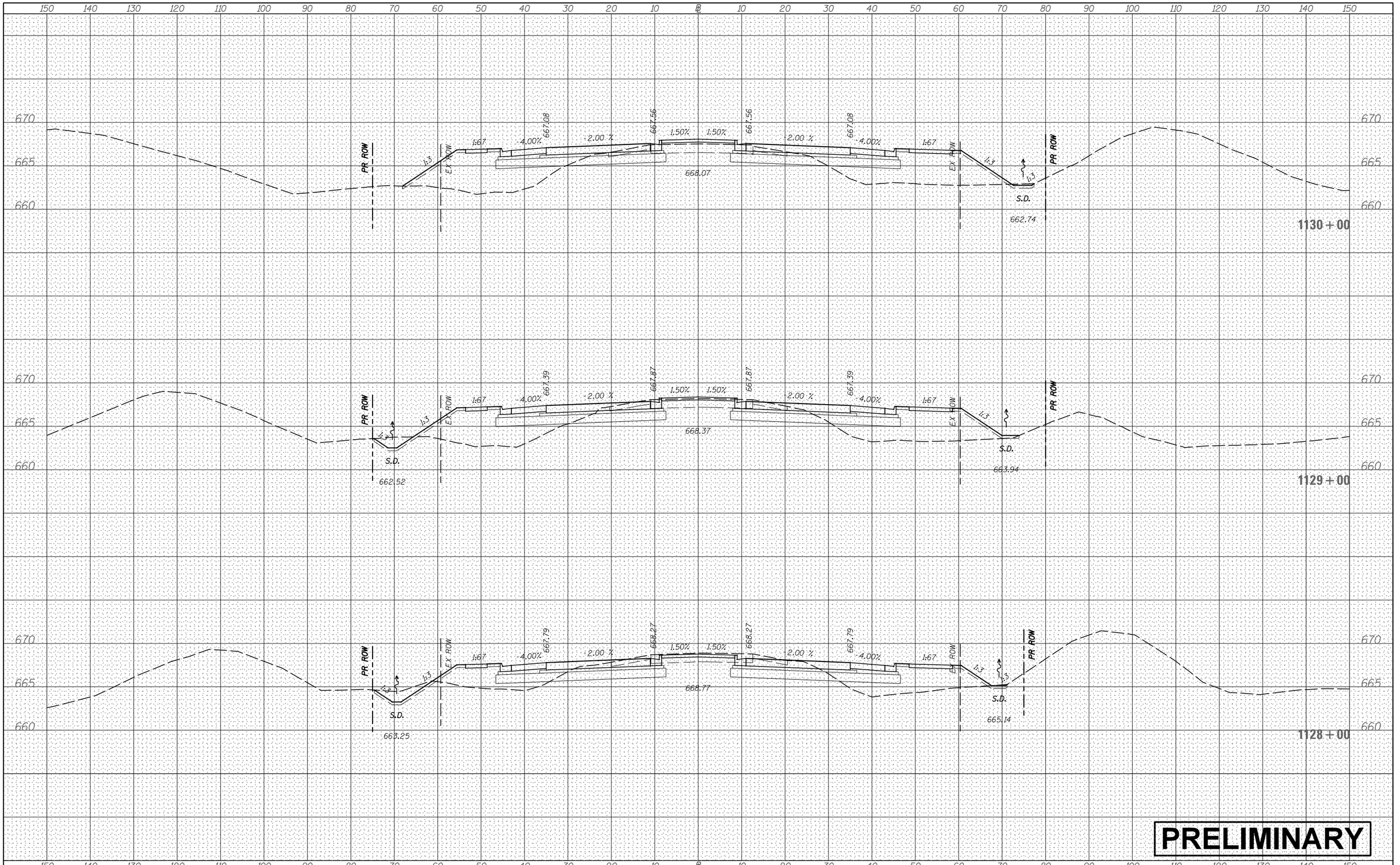

FINAL SURVEY	BY	DATE
NOTE BOOK	SURVEYED	
NO.	PLOTTED	
	TEMPLATE	
	AREAS	
	AREAS CHECKED	

ORIGINAL SURVEY	BY	DATE
NOTE BOOK	SURVEYED	
NO.	PLOTTED	
	TEMPLATE	
	AREAS	
	AREAS CHECKED	

FILE NAME = V:\3171\CADD Sheets\P140311-sht-xssht-USRTE30.dgn Default	USER NAME = bdecraene	DESIGNED -	REVISED -
		DRAWN -	REVISED -
	PLOT SCALE = 20.0000 ' / in.	CHECKED -	REVISED -
	PLOT DATE = 2/13/2018	DATE -	REVISED -

STATE OF ILLINOIS
DEPARTMENT OF TRANSPORTATION

US RTE 30 CROSS SECTIONS

SCALE: H=10 V=5 | SHEET 43 OF 93 SHEETS | STA. 1128+00 TO STA. 1130+00

F.A. RTE.	SECTION	COUNTY	TOTAL SHEETS	SHEET NO.

CONTRACT NO.

ILLINOIS FED. AID PROJECT

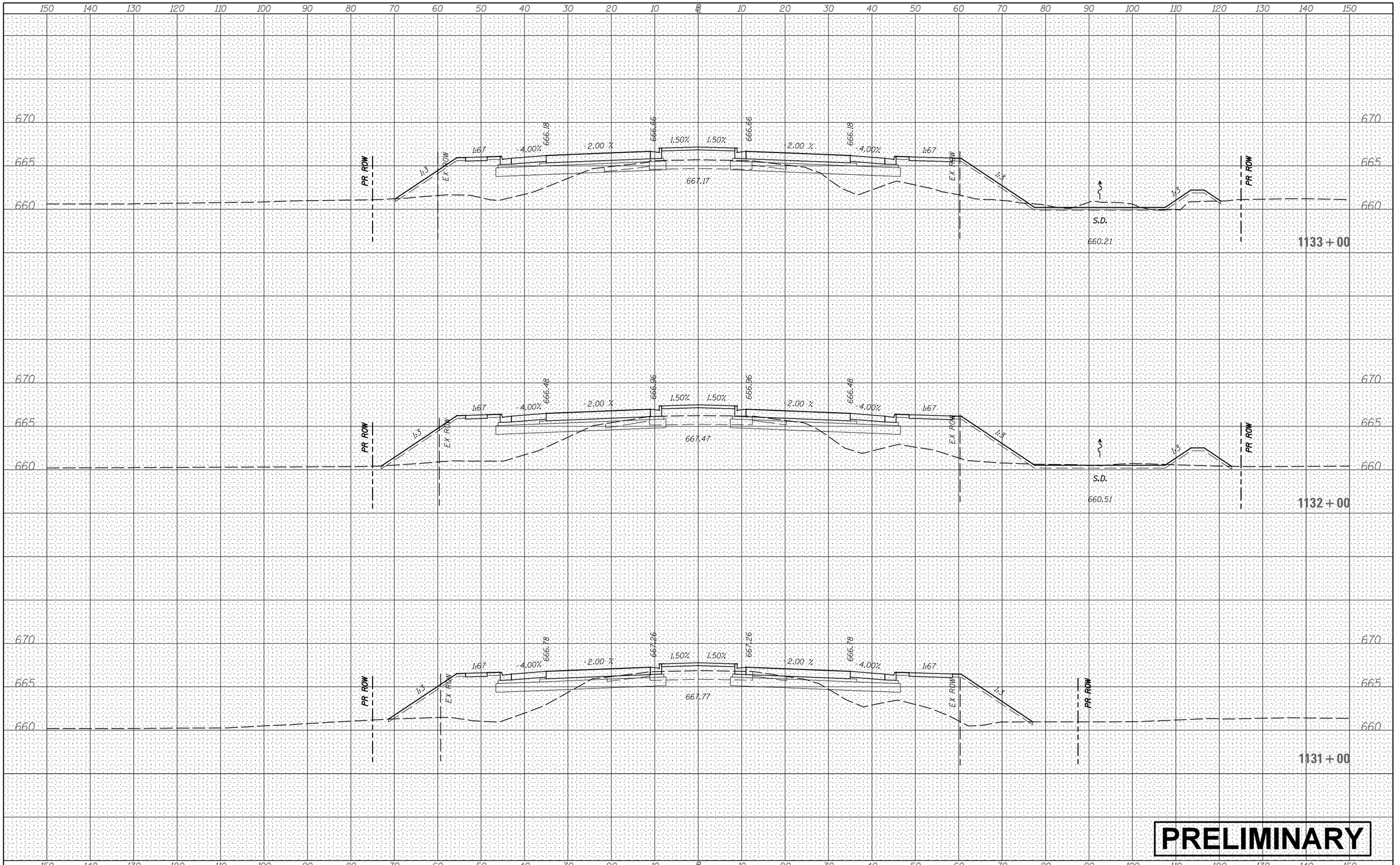

FINAL SURVEY

NO.	NOTE BOOK	BY	DATE
	AREAS		
	TEMPLATE		
	PLOTTED		
	SURVEYED		
	AREAS CHECKED		

ORIGINAL SURVEY

NO.	NOTE BOOK	BY	DATE
	AREAS		
	TEMPLATE		
	PLOTTED		
	SURVEYED		
	AREAS CHECKED		

PRELIMINARY

FILE NAME = V:\3171\CADD Sheets\P140311-sht-xssht-USRTE30.dgn	USER NAME = bdecraene	DESIGNED -	REVISED -
		DRAWN -	REVISED -
	PLOT SCALE = 20.0000 ' / in.	CHECKED -	REVISED -
Default	PLOT DATE = 2/13/2018	DATE -	REVISED -

STATE OF ILLINOIS
DEPARTMENT OF TRANSPORTATION

US RTE 30 CROSS SECTIONS

SCALE: H=10 V=5 | SHEET 44 OF 93 SHEETS | STA. 1131+00 TO STA. 1133+00

F.A. RTE.	SECTION	COUNTY	TOTAL SHEETS	SHEET NO.
		CONTRACT NO.		
	ILLINOIS FED. AID PROJECT			

FINAL SURVEY	NO.	NOTE BOOK	BY	DATE

SURVEYED
PLOTTED
TEMPLATE
AREAS
AREAS CHECKED

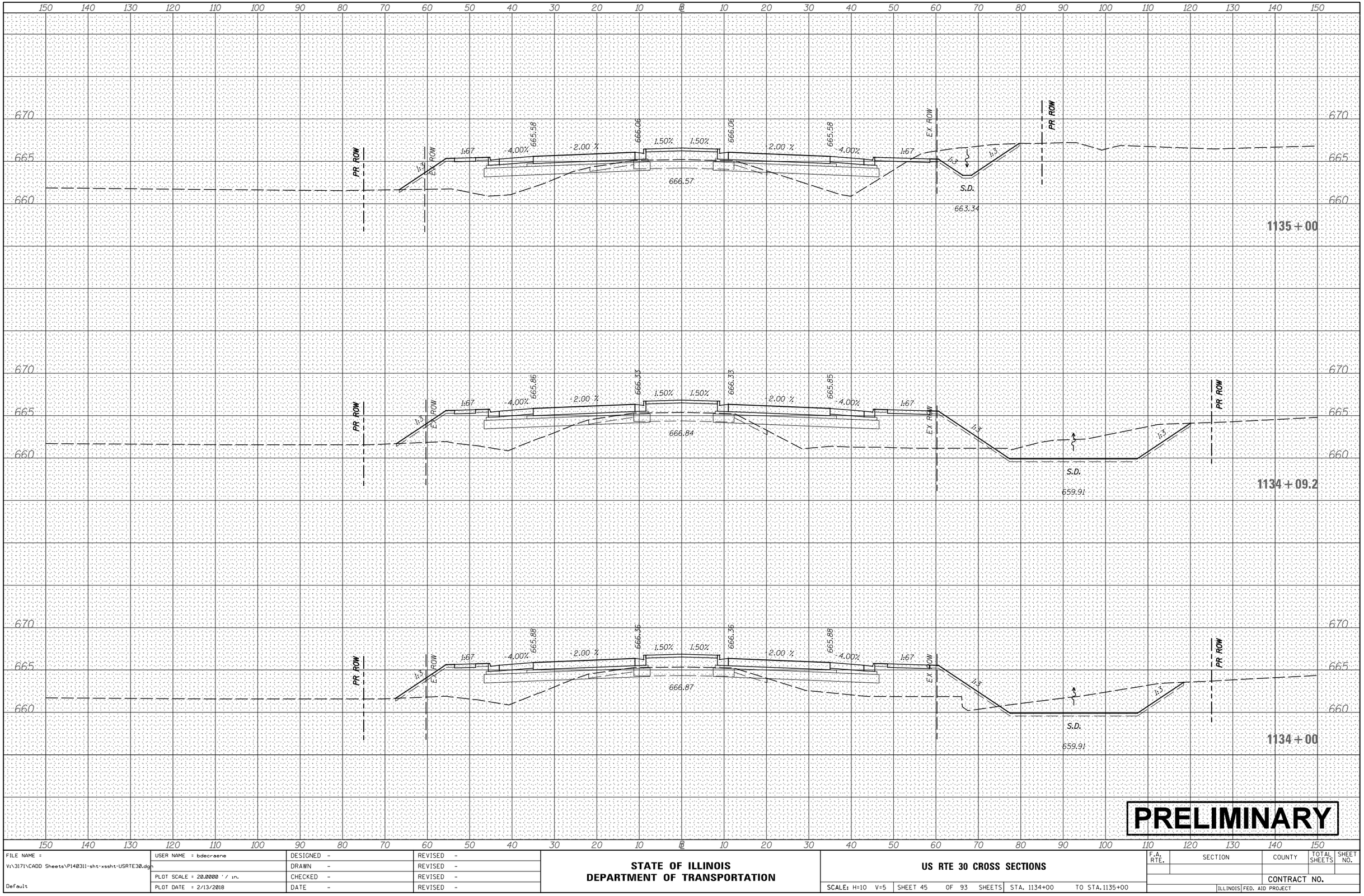

PRELIMINARY

FILE NAME =	USER NAME = bdecraene	DESIGNED -	REVISED -
V:\3171\CADD Sheets\P140311-sht-xssht-USRTE30.dgn		DRAWN -	REVISED -
	PLOT SCALE = 20.0000 ' / in.	CHECKED -	REVISED -
Default	PLOT DATE = 2/13/2018	DATE -	REVISED -

STATE OF ILLINOIS
DEPARTMENT OF TRANSPORTATION

US RTE 30 CROSS SECTIONS

SCALE: H=10 V=5 | SHEET 45 OF 93 SHEETS | STA. 1134+00 TO STA. 1135+00

F.A. RTE.	SECTION	COUNTY	TOTAL SHEETS	SHEET NO.
		CONTRACT NO.		
	ILLINOIS	FED. AID PROJECT		

FINAL SURVEY	NOTE BOOK	NO.
SURVEYED	BY	
PLOTTED		
TEMPLATE		
AREAS		
AREAS CHECKED	DATE	

ORIGINAL SURVEY	NOTE BOOK	NO.
SURVEYED	BY	
PLOTTED		
TEMPLATE		
AREAS		
AREAS CHECKED	DATE	

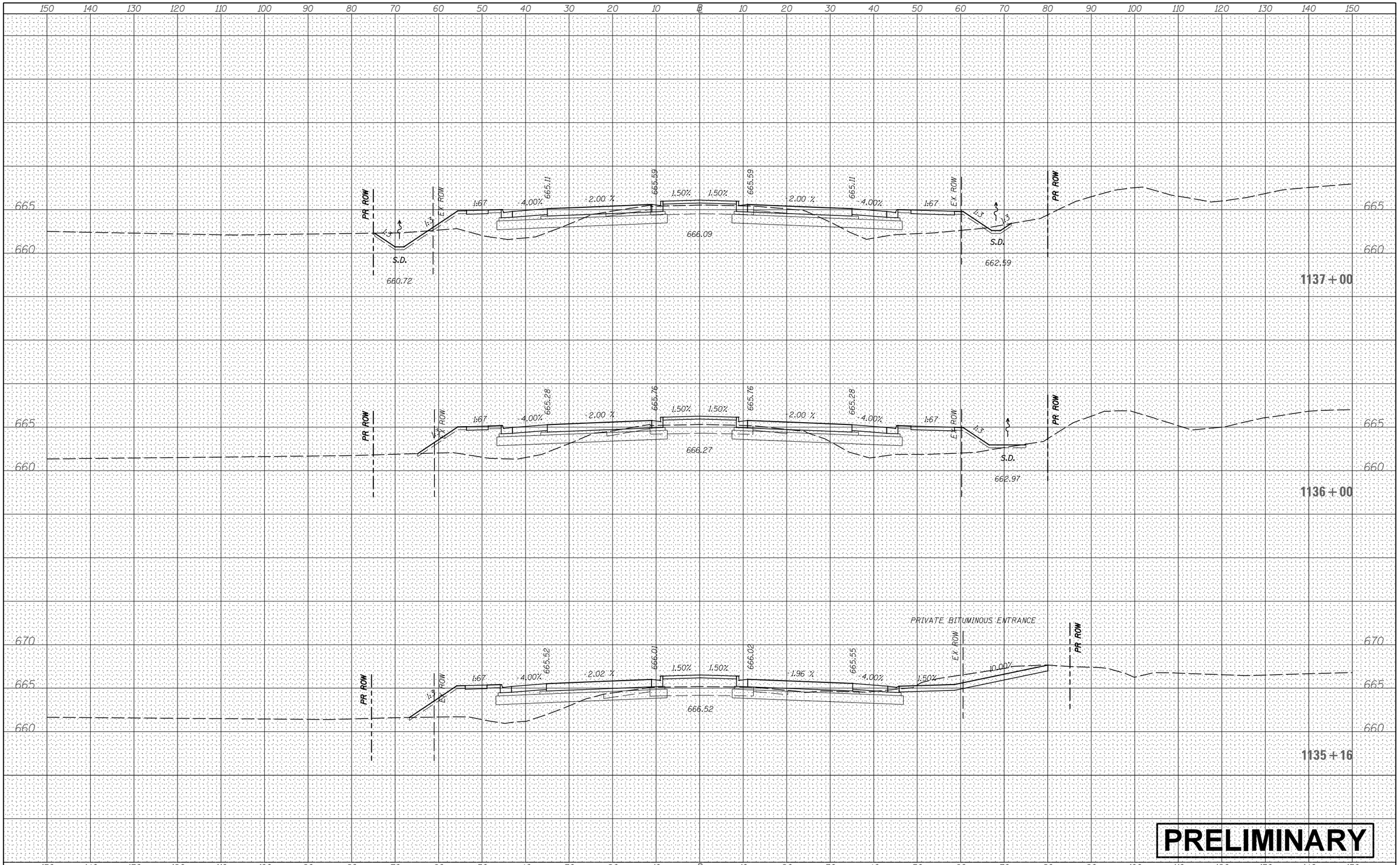

FILE NAME =	USER NAME = bdecraene	DESIGNED -	REVISED -
V:\3171\CADD Sheets\P140311-sht-xssht-USRTE30.dgn		DRAWN -	REVISED -
Default	PLOT SCALE = 20.0000 ' / in.	CHECKED -	REVISED -
	PLOT DATE = 2/13/2018	DATE -	REVISED -

STATE OF ILLINOIS
DEPARTMENT OF TRANSPORTATION

US RTE 30 CROSS SECTIONS

SCALE: H=10 V=5 | SHEET 46 OF 93 SHEETS | STA. 1135+16 | TO STA. 1137+00

F.A. RTE.	SECTION	COUNTY	TOTAL SHEETS	SHEET NO.
		CONTRACT NO.		
		ILLINOIS FED. AID PROJECT		

FINAL SURVEY	BY	DATE
NOTE BOOK	SURVEYED	
NO.	PLOTTED	
	TEMPLATE	
	AREAS	
	AREAS CHECKED	

ORIGINAL SURVEY	BY	DATE
NOTE BOOK	SURVEYED	
	PLOTTED	
	TEMPLATE	
	AREAS	
NO.	AREAS CHECKED	

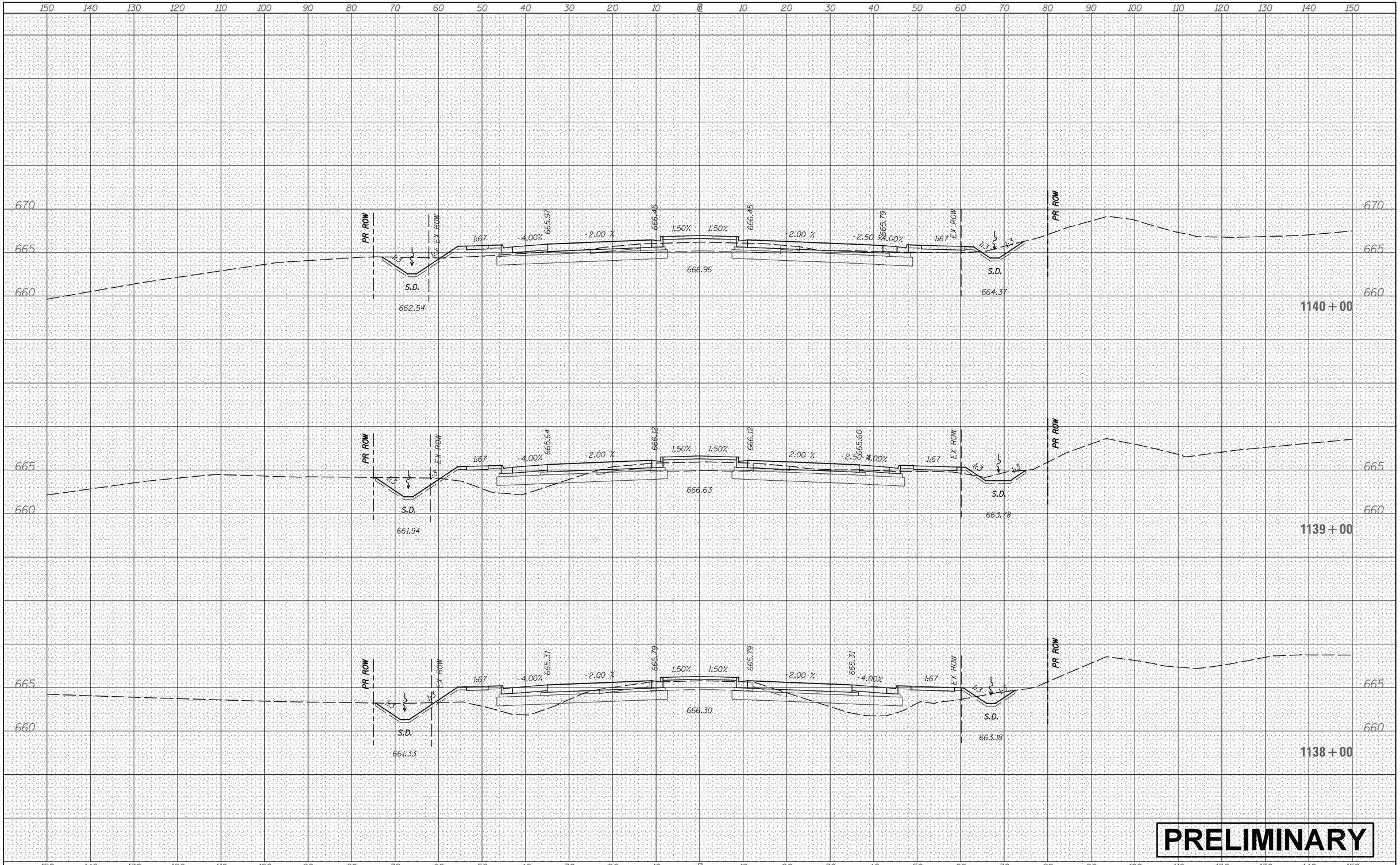

PRELIMINARY

FILE NAME =	USER NAME = bdecraene	DESIGNED -	REVISED -
V:\3171\CADD Sheets\P140311-sht-xssht-USRTE30.dgn		DRAWN -	REVISED -
Default	PLOT SCALE = 20.0000 ' / in.	CHECKED -	REVISED -
	PLOT DATE = 2/13/2018	DATE -	REVISED -

STATE OF ILLINOIS
DEPARTMENT OF TRANSPORTATION

US RTE 30 CROSS SECTIONS

SCALE: H=10 V=5 | SHEET 47 OF 93 SHEETS | STA. 1138+00 | TO STA. 1140+00

F.A. RTE.	SECTION	COUNTY	TOTAL SHEETS	SHEET NO.
		CONTRACT NO.		
		ILLINOIS FED. AID PROJECT		

FINAL SURVEY	NOTE BOOK	NO.
SURVEYED	BY	DATE
PLOTTED		
TEMPLATE		
AREAS		
AREAS CHECKED		

ORIGINAL SURVEY	NOTE BOOK	NO.
SURVEYED	BY	DATE
PLOTTED		
TEMPLATE		
AREAS		
AREAS CHECKED		

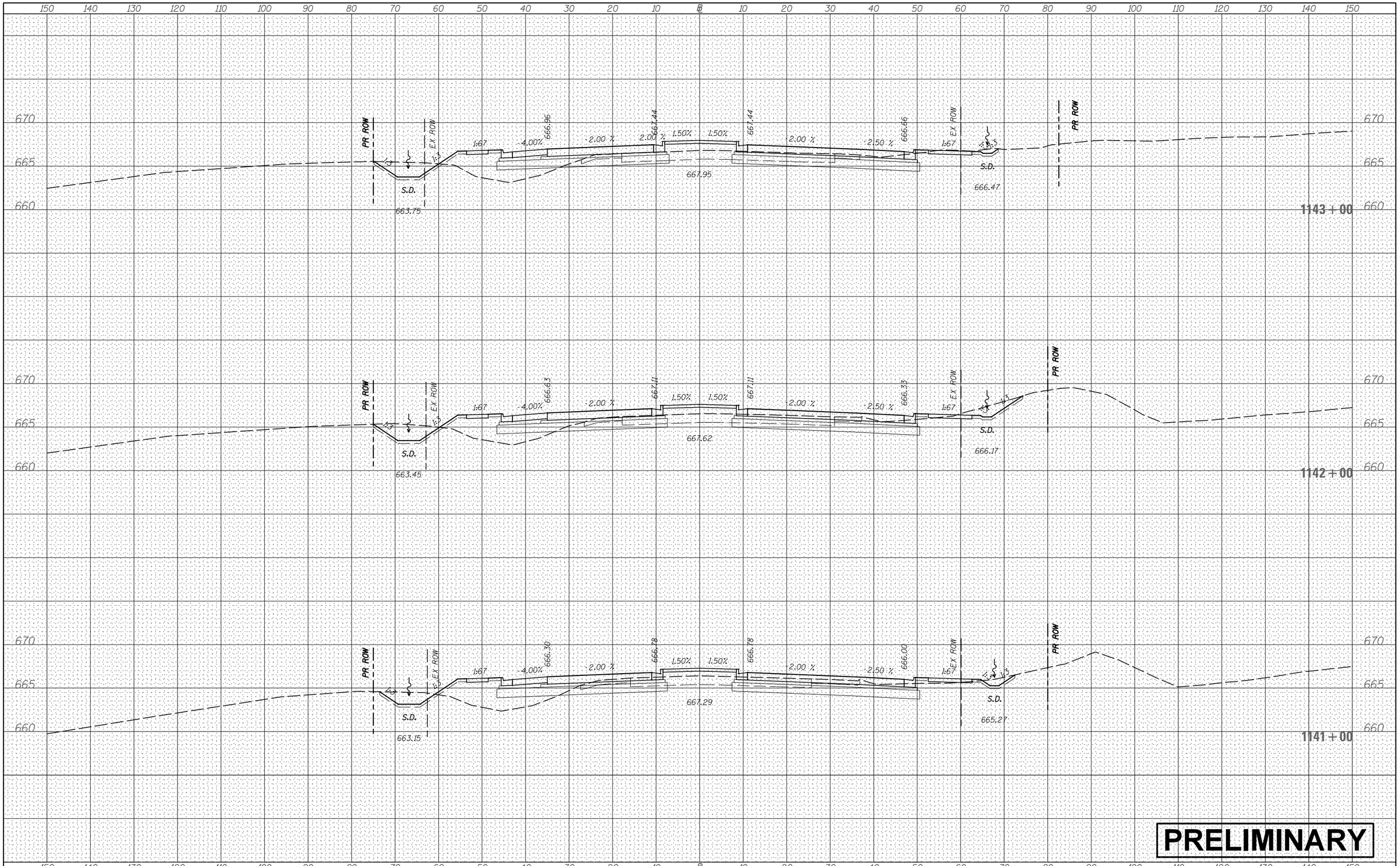

FILE NAME =	USER NAME = bdecraene	DESIGNED -	REVISED -
V:\3171\CADD Sheets\P140311-sht-xssht-USRTE30.dgn		DRAWN -	REVISED -
	PLOT SCALE = 20.0000 ' / in.	CHECKED -	REVISED -
Default	PLOT DATE = 2/13/2018	DATE -	REVISED -

STATE OF ILLINOIS
DEPARTMENT OF TRANSPORTATION

US RTE 30 CROSS SECTIONS

SCALE: H=10 V=5 | SHEET 48 OF 93 SHEETS | STA. 1141+00 TO STA. 1143+00

F.A. RTE.	SECTION	COUNTY	TOTAL SHEETS	SHEET NO.
		CONTRACT NO.		
	ILLINOIS	FED. AID PROJECT		

FINAL SURVEY	NOTE BOOK	NO.
SURVEYED	BY	DATE
PLOTTED		
TEMPLATE		
AREAS		
AREAS CHECKED		

ORIGINAL SURVEY	NOTE BOOK	NO.
SURVEYED	BY	DATE
PLOTTED		
TEMPLATE		
AREAS		
AREAS CHECKED		

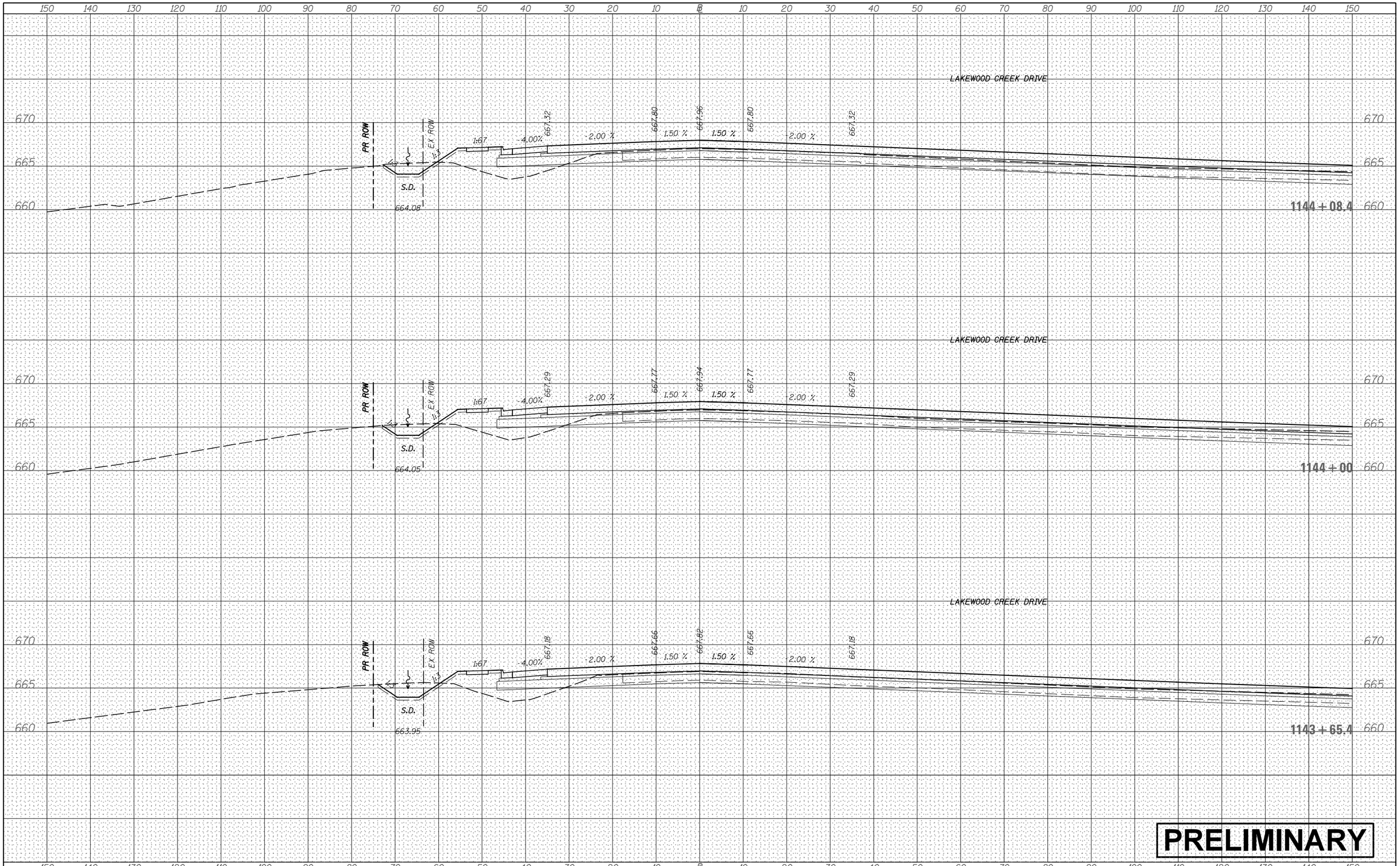

FILE NAME = V:\3171\CADD Sheets\P140311-sht-xssht-USRTE30.dgn	USER NAME = bdecraene	DESIGNED -	REVISED -
		DRAWN -	REVISED -
	PLOT SCALE = 20.0000 ' / in.	CHECKED -	REVISED -
Default	PLOT DATE = 2/13/2018	DATE -	REVISED -

STATE OF ILLINOIS
DEPARTMENT OF TRANSPORTATION

US RTE 30 CROSS SECTIONS

SCALE: H=10 V=5 | SHEET 49 OF 93 SHEETS | STA. 1143+65.4 | TO STA. 1144+08.4

F.A. RTE.	SECTION	COUNTY	TOTAL SHEETS	SHEET NO.
		CONTRACT NO.		
	ILLINOIS	FED. AID PROJECT		

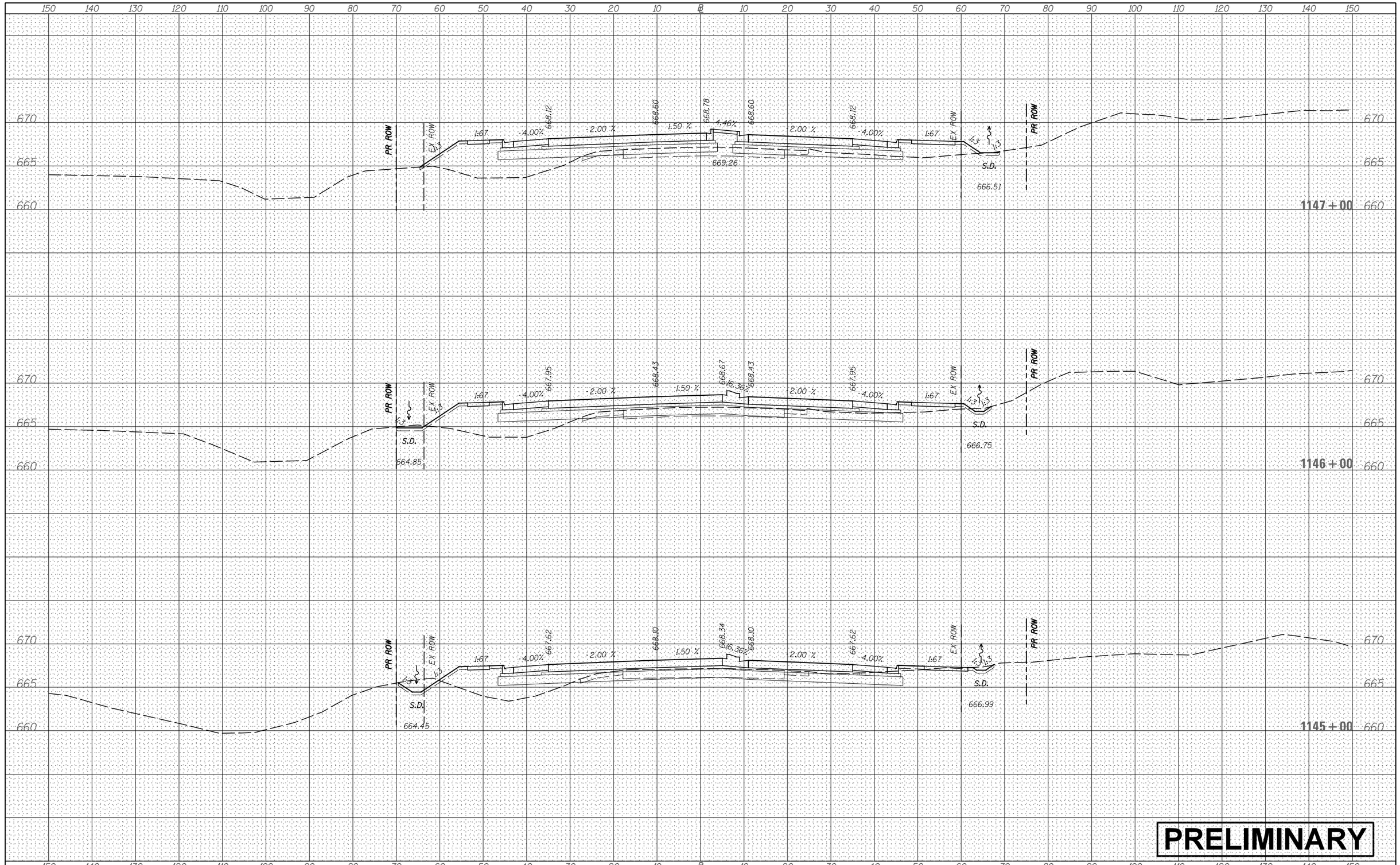

PRELIMINARY

FILE NAME =	USER NAME = bdecraene	DESIGNED -	REVISED -
V:\3171\CADD Sheets\P140311-sht-xssht-USRTE30.dgn		DRAWN -	REVISED -
Default	PLOT SCALE = 20.0000 ' / in.	CHECKED -	REVISED -
	PLOT DATE = 2/13/2018	DATE -	REVISED -

STATE OF ILLINOIS
DEPARTMENT OF TRANSPORTATION

US RTE 30 CROSS SECTIONS

SCALE: H=10 V=5 | SHEET 50 OF 93 SHEETS | STA. 1145+00 TO STA. 1147+00

F.A. RTE.	SECTION	COUNTY	TOTAL SHEETS	SHEET NO.

CONTRACT NO.

ILLINOIS FED. AID PROJECT

FINAL SURVEY — NOTE BOOK — NO. — BY — DATE
SURVEYED
PLOTTED
TEMPLATE
AREAS
AREAS CHECKED

ORIGINAL SURVEY — NOTE BOOK — NO. — BY — DATE
SURVEYED
PLOTTED
TEMPLATE
AREAS
AREAS CHECKED

FINAL SURVEY	NOTE BOOK	NO.
	SURVEYED	BY
	PLOTTED	
	TEMPLATE	
	AREAS	
	AREAS CHECKED	DATE

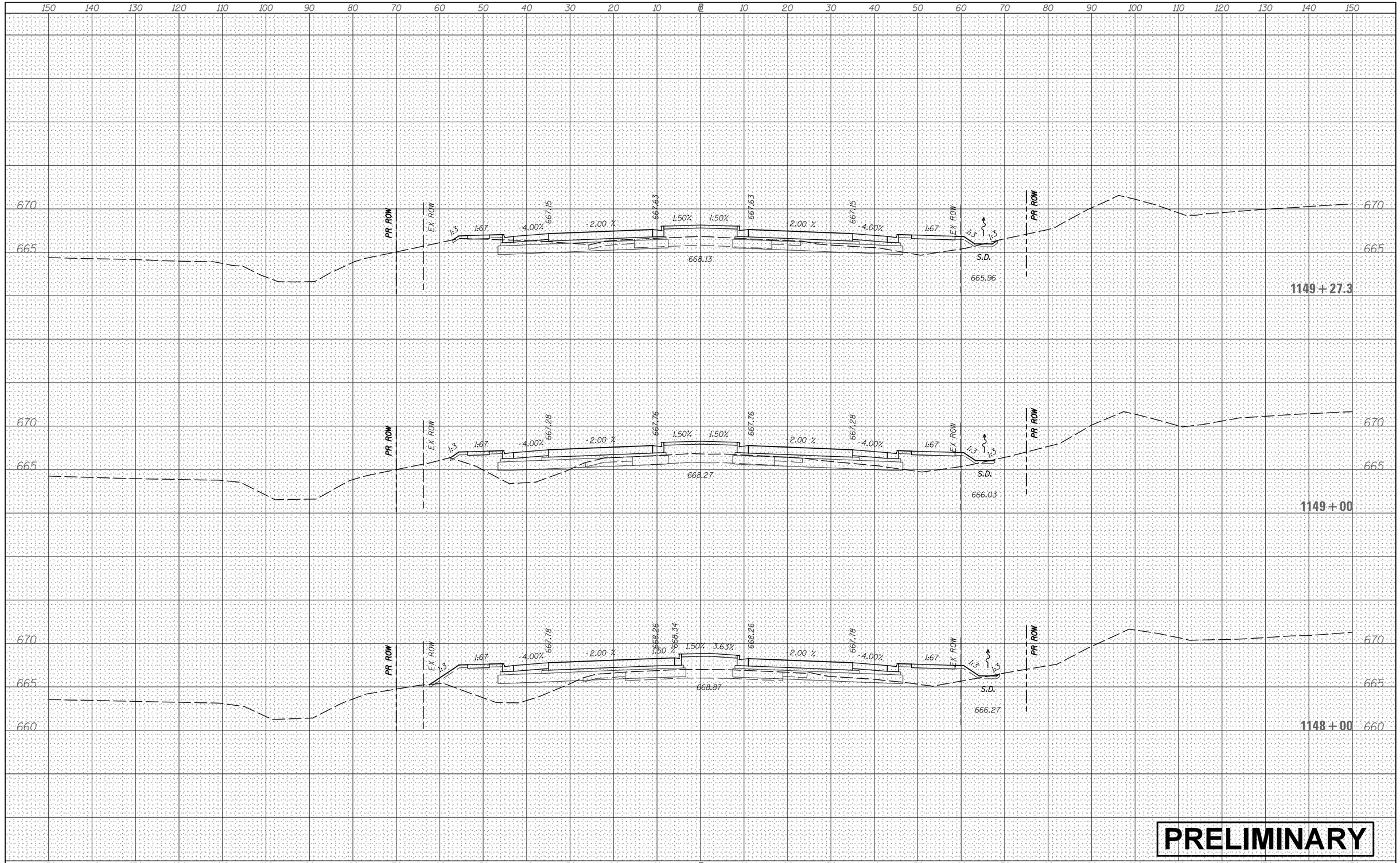

ORIGINAL SURVEY	NOTE BOOK	NO.
	SURVEYED	BY
	PLOTTED	
	TEMPLATE	
	AREAS	
	AREAS CHECKED	DATE

FILE NAME = V:\3171\CADD Sheets\P140311-sht-xssht-USRTE30.dgn Default	USER NAME = bdecraene	DESIGNED -	REVISED -
		DRAWN -	REVISED -
	PLOT SCALE = 20.0000 ' / in.	CHECKED -	REVISED -
	PLOT DATE = 2/13/2018	DATE -	REVISED -

STATE OF ILLINOIS
DEPARTMENT OF TRANSPORTATION

US RTE 30 CROSS SECTIONS

SCALE: H=10 V=5 | SHEET 51 OF 93 SHEETS | STA. 1148+00 TO STA. 1149+27.3

F.A. RTE.	SECTION	COUNTY	TOTAL SHEETS	SHEET NO.
		CONTRACT NO.		
	ILLINOIS FED. AID PROJECT			

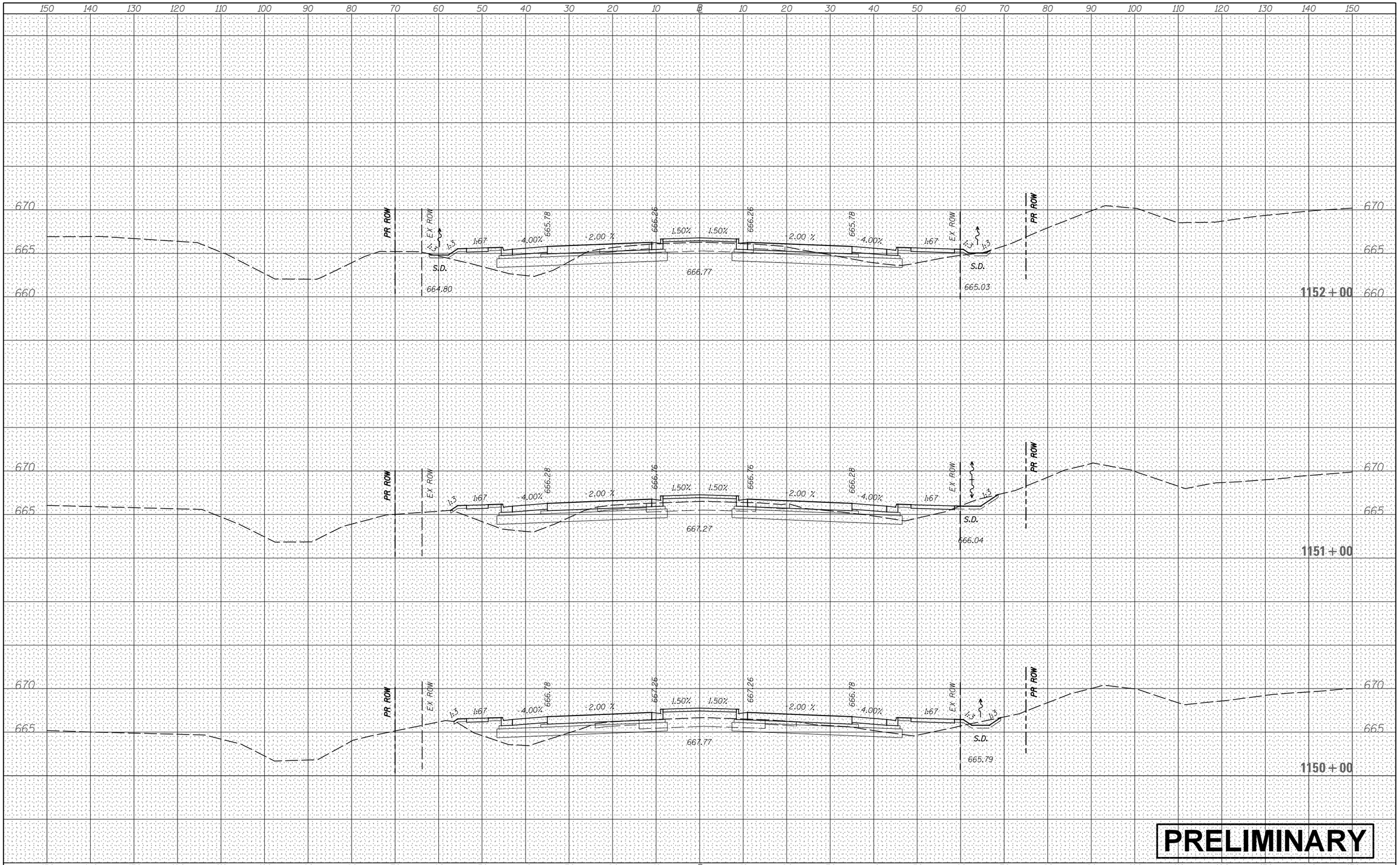

PRELIMINARY

FINAL SURVEY	BY	DATE
SURVEYED		
PLOTTED		
TEMPLATE		
NOTE BOOK		
AREAS		
NO.	AREAS CHECKED	

ORIGINAL SURVEY	BY	DATE
SURVEYED		
PLOTTED		
TEMPLATE		
NOTE BOOK		
AREAS		
NO.	AREAS CHECKED	

FILE NAME = V:\3171\CADD Sheets\P140311-sht-xssht-USRTE30.dgn	USER NAME = bdecraene	DESIGNED -	REVISED -
		DRAWN -	REVISED -
	PLOT SCALE = 20.0000 ' / in.	CHECKED -	REVISED -
Default	PLOT DATE = 2/13/2018	DATE -	REVISED -

STATE OF ILLINOIS
DEPARTMENT OF TRANSPORTATION

US RTE 30 CROSS SECTIONS

SCALE: H=10 V=5 | SHEET 52 OF 93 SHEETS | STA. 1150+00 TO STA. 1152+00

F.A. RTE.	SECTION	COUNTY	TOTAL SHEETS	SHEET NO.
		CONTRACT NO.		
	ILLINOIS FED. AID PROJECT			

FINAL SURVEY	NOTE BOOK	NO.
SURVEYED	BY	DATE
PLOTTED		
TEMPLATE		
AREAS		
AREAS CHECKED		

ORIGINAL SURVEY	NOTE BOOK	NO.
SURVEYED	BY	DATE
PLOTTED		
TEMPLATE		
AREAS		
AREAS CHECKED		

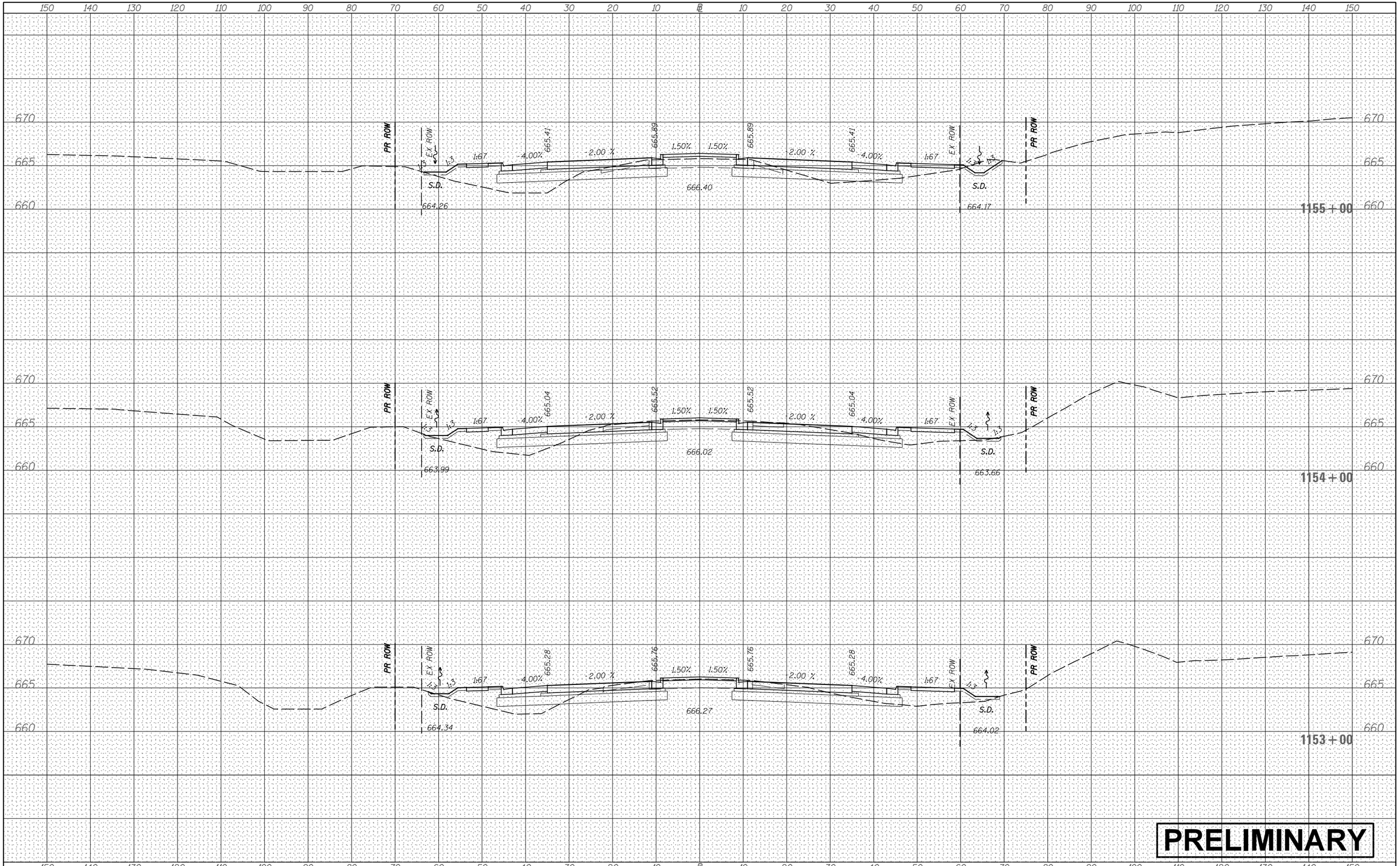

PRELIMINARY

FILE NAME =	USER NAME = bdecraene	DESIGNED -	REVISED -
V:\3171\CADD Sheets\P140311-sht-xssht-USRTE30.dgn		DRAWN -	REVISED -
	PLOT SCALE = 20.0000 ' / in.	CHECKED -	REVISED -
Default	PLOT DATE = 2/13/2018	DATE -	REVISED -

STATE OF ILLINOIS
DEPARTMENT OF TRANSPORTATION

US RTE 30 CROSS SECTIONS

SCALE: H=10 V=5 | SHEET 53 OF 93 SHEETS | STA. 1153+00 | TO STA. 1155+00

F.A. RTE.	SECTION	COUNTY	TOTAL SHEETS	SHEET NO.
		CONTRACT NO.		
	ILLINOIS	FED. AID PROJECT		

FINAL SURVEY	NOTE BOOK	NO.
SURVEYED	BY	DATE
PLOTTED		
TEMPLATE		
AREAS		
AREAS CHECKED		

ORIGINAL SURVEY	NOTE BOOK	NO.
SURVEYED	BY	DATE
PLOTTED		
TEMPLATE		
AREAS		
AREAS CHECKED		

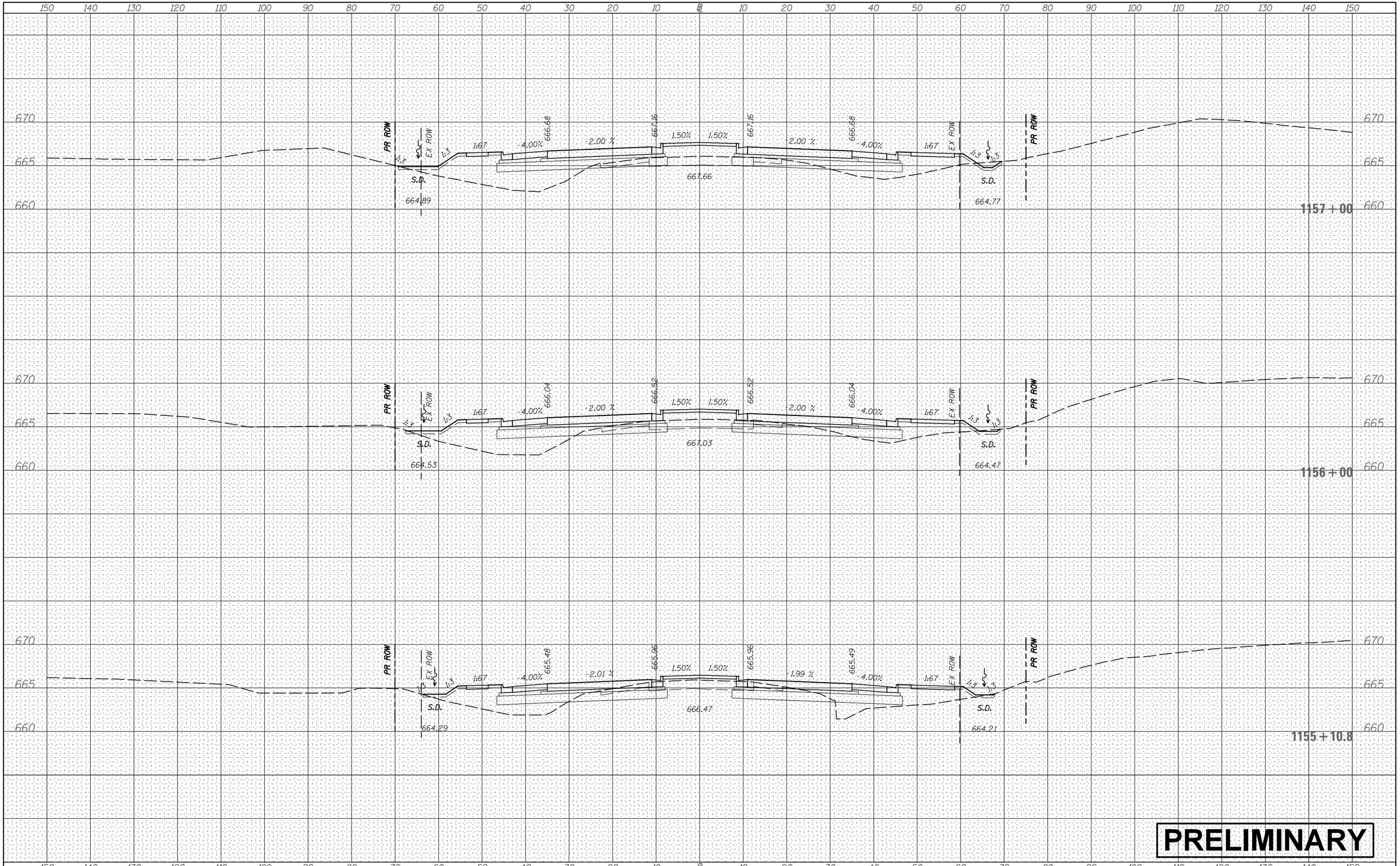

FILE NAME =	USER NAME = bdecraene	DESIGNED -	REVISED -
V:\3171\CADD Sheets\P140311-sht-xssht-USRTE30.dgn		DRAWN -	REVISED -
	PLOT SCALE = 20.0000 ' / in.	CHECKED -	REVISED -
Default	PLOT DATE = 2/13/2018	DATE -	REVISED -

STATE OF ILLINOIS
DEPARTMENT OF TRANSPORTATION

US RTE 30 CROSS SECTIONS

SCALE: H=10 V=5 | SHEET 54 OF 93 SHEETS | STA. 1155+10.8 | TO STA. 1157+00

F.A. RTE.	SECTION	COUNTY	TOTAL SHEETS	SHEET NO.
		CONTRACT NO.		
	ILLINOIS	FED. AID PROJECT		

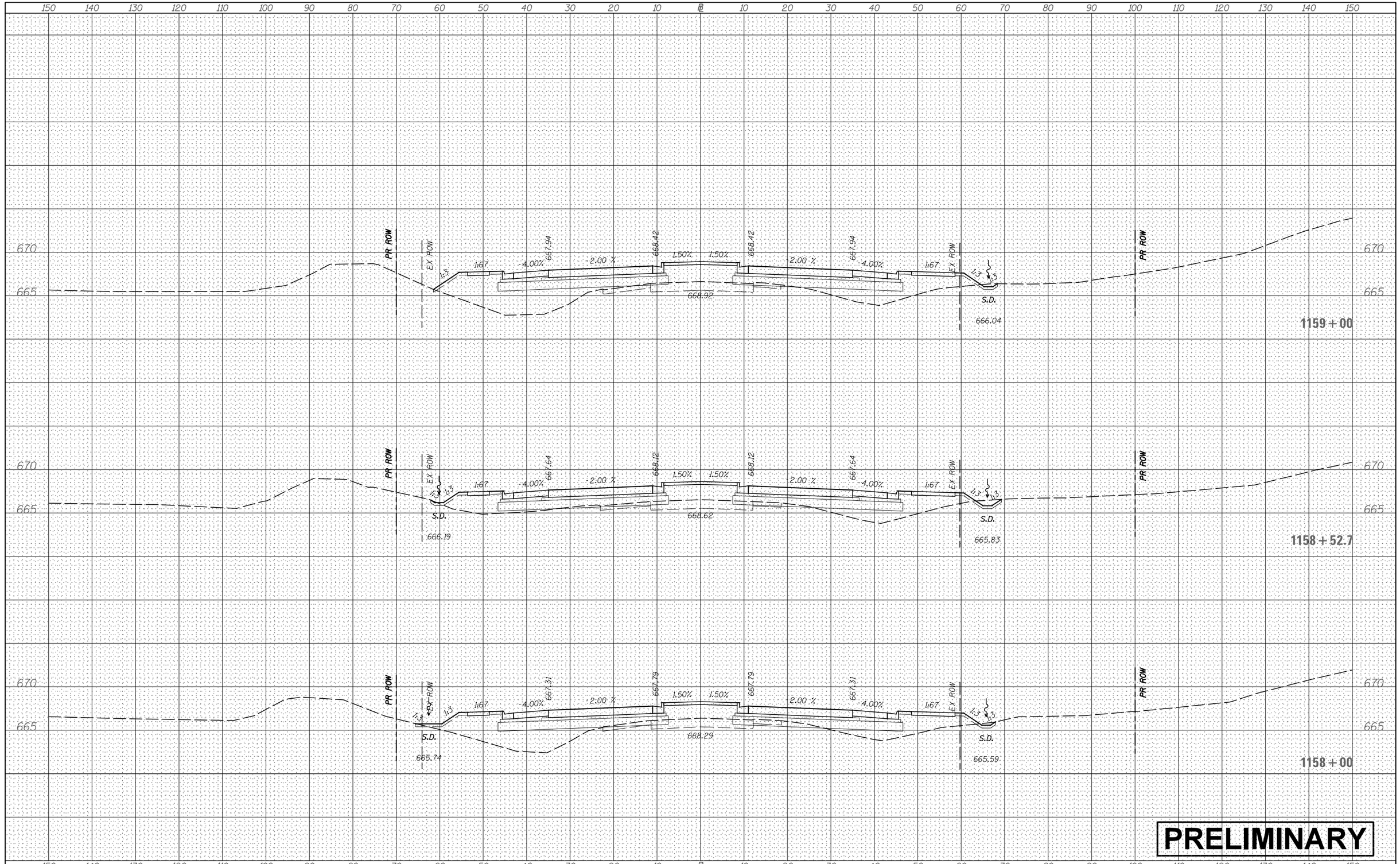

PRELIMINARY

FINAL SURVEY	BY	DATE
SURVEYED		
PLOTTED		
TEMPLATE		
AREAS		
NOTE BOOK		
AREAS CHECKED		
NO.		

ORIGINAL SURVEY	BY	DATE
SURVEYED		
PLOTTED		
TEMPLATE		
AREAS		
NOTE BOOK		
AREAS CHECKED		
NO.		

FILE NAME = V:\3171\CADD Sheets\P140311-sht-xssht-USRTE30.dgn	USER NAME = bdecraene	DESIGNED -	REVISED -
		DRAWN -	REVISED -
	PLOT SCALE = 20.0000 ' / in.	CHECKED -	REVISED -
Default	PLOT DATE = 2/13/2018	DATE -	REVISED -

STATE OF ILLINOIS
DEPARTMENT OF TRANSPORTATION

US RTE 30 CROSS SECTIONS

SCALE: H=10 V=5 | SHEET 55 OF 93 SHEETS | STA. 1158+00 TO STA.1159+00

F.A. RTE.	SECTION	COUNTY	TOTAL SHEETS	SHEET NO.

CONTRACT NO.

ILLINOIS | FED. AID PROJECT

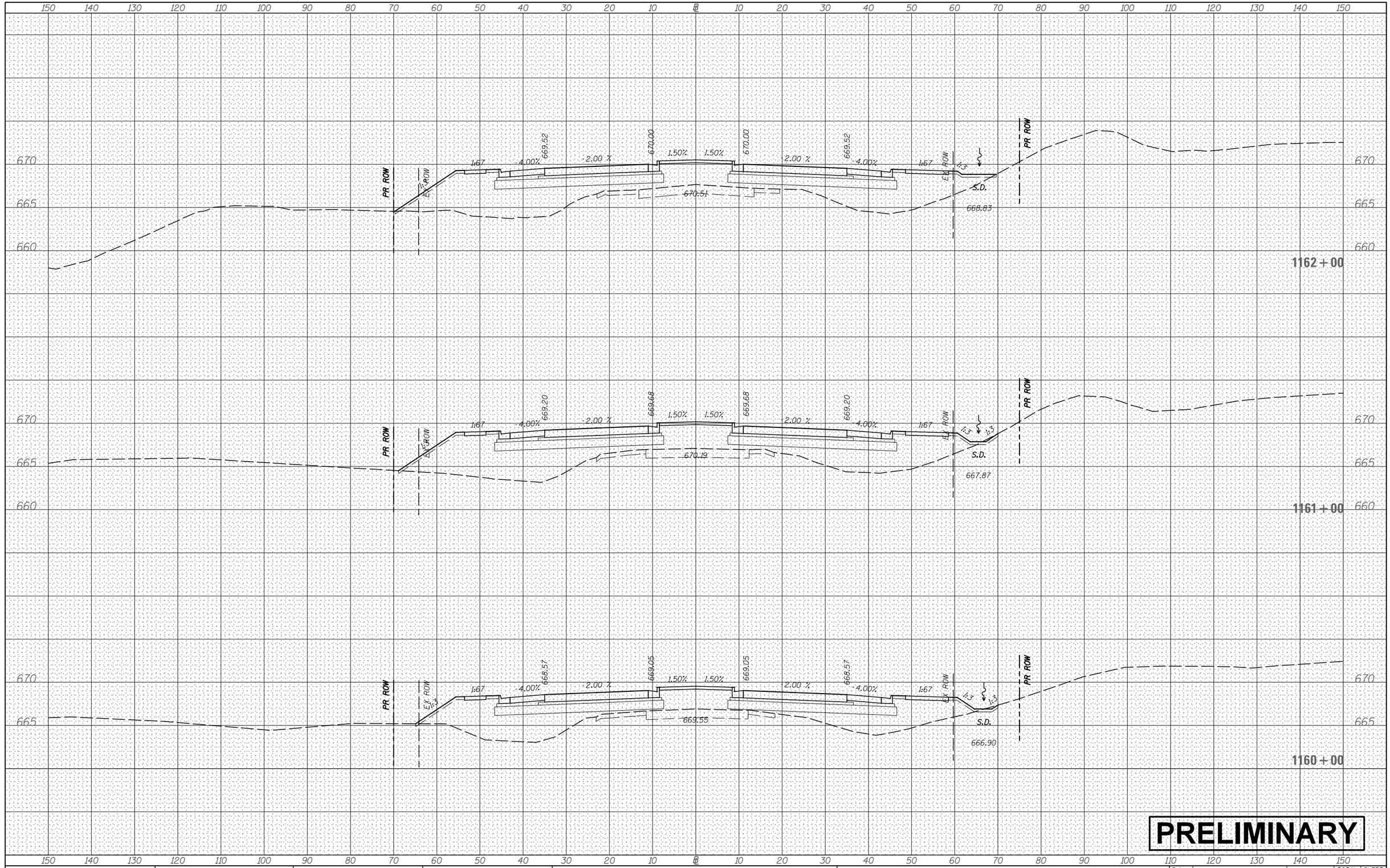

PRELIMINARY

FINAL SURVEY	BY	DATE
SURVEYED		
PLOTTED		
TEMPLATE		
AREAS		
NOTE BOOK		
AREAS CHECKED		
NO.		

ORIGINAL SURVEY	BY	DATE
SURVEYED		
PLOTTED		
TEMPLATE		
AREAS		
NOTE BOOK		
AREAS CHECKED		
NO.		

FILE NAME =	USER NAME = bdecraene	DESIGNED -	REVISED -
V:\3171\CADD Sheets\P140311-sht-xssht-USRTE30.dgn		DRAWN -	REVISED -
	PLOT SCALE = 20.0000 ' / in.	CHECKED -	REVISED -
Default	PLOT DATE = 2/13/2018	DATE -	REVISED -

STATE OF ILLINOIS
DEPARTMENT OF TRANSPORTATION

US RTE 30 CROSS SECTIONS

SCALE: H=10 V=5 | SHEET 56 OF 93 SHEETS | STA. 1160+00 TO STA. 1162+00

F.A. RTE.	SECTION	COUNTY	TOTAL SHEETS	SHEET NO.
		CONTRACT NO.		
	ILLINOIS	FED. AID PROJECT		

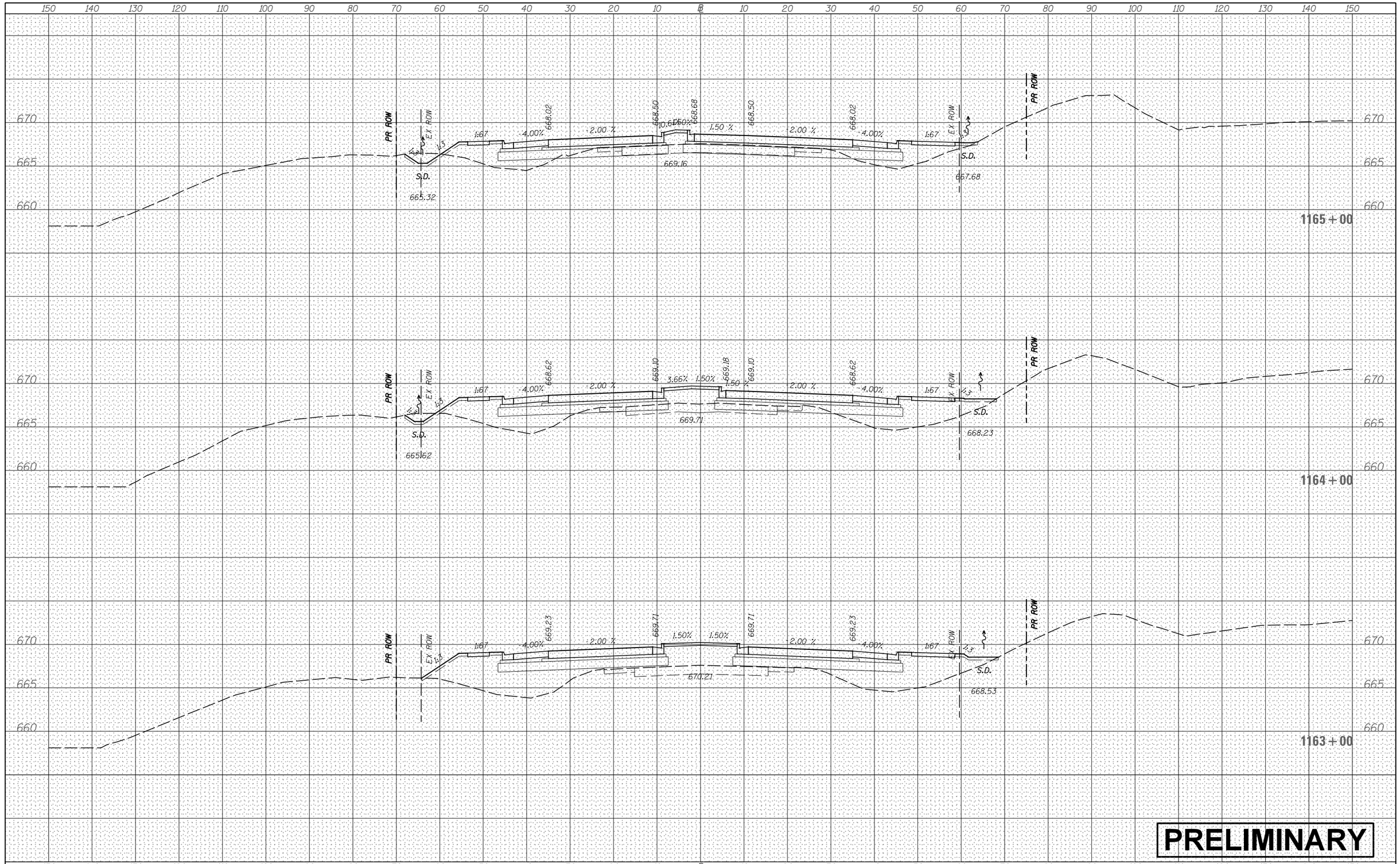

FINAL SURVEY		BY	DATE
	SURVEYED		
	PLOTTED		
NOTE BOOK	TEMPLATE		
	AREAS		
NO.	AREAS CHECKED		

ORIGINAL SURVEY		BY	DATE
	SURVEYED		
	PLOTTED		
NOTE BOOK	TEMPLATE		
	AREAS		
NO.	AREAS CHECKED		

FILE NAME = V:\3171\CADD Sheets\P140311-sht-xssht-USRTE30.dgn	USER NAME = bdecraene	DESIGNED -	REVISED -
		DRAWN -	REVISED -
Default	PLOT SCALE = 20.0000 ' / in.	CHECKED -	REVISED -
	PLOT DATE = 2/13/2018	DATE -	REVISED -

STATE OF ILLINOIS
DEPARTMENT OF TRANSPORTATION

US RTE 30 CROSS SECTIONS

SCALE: H=10 V=5 | SHEET 57 OF 93 SHEETS | STA. 1163+00 TO STA. 1165+00

F.A. RTE.	SECTION	COUNTY	TOTAL SHEETS	SHEET NO.
		CONTRACT NO.		
	ILLINOIS FED. AID PROJECT			

FINAL SURVEY	NOTE BOOK	NO.
SURVEYED	BY	
PLOTTED		
TEMPLATE		
AREAS		
AREAS CHECKED		DATE

ORIGINAL SURVEY	NOTE BOOK	NO.
SURVEYED	BY	
PLOTTED		
TEMPLATE		
AREAS		
AREAS CHECKED		DATE

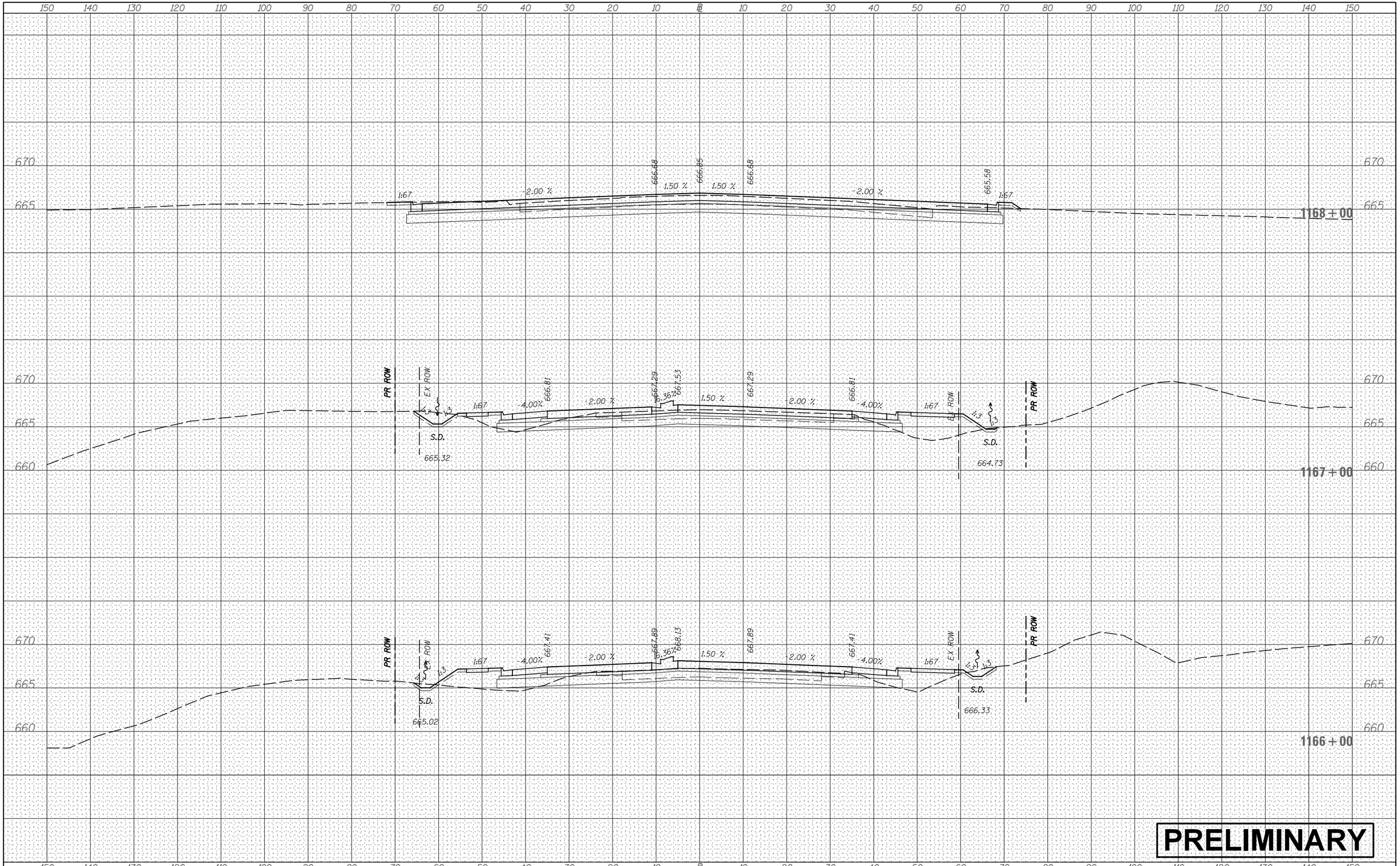

FILE NAME =	USER NAME = bdecraene	DESIGNED -	REVISED -
V:\3171\CADD Sheets\P140311-sht-xssht-USRTE30.dgn		DRAWN -	REVISED -
	PLOT SCALE = 20.0000 ' / in.	CHECKED -	REVISED -
Default	PLOT DATE = 2/13/2018	DATE -	REVISED -

STATE OF ILLINOIS
DEPARTMENT OF TRANSPORTATION

US RTE 30 CROSS SECTIONS

SCALE: H=10 V=5 | SHEET 58 OF 93 SHEETS | STA. 1166+00 | TO STA. 1168+00

F.A. RTE.	SECTION	COUNTY	TOTAL SHEETS	SHEET NO.
		CONTRACT NO.		
	ILLINOIS FED. AID PROJECT			

FINAL SURVEY	NOTE BOOK	NO.
SURVEYED		
PLOTTED		
TEMPLATE		
AREAS		
AREAS CHECKED		

BY	DATE

ORIGINAL SURVEY	NOTE BOOK	NO.
SURVEYED		
PLOTTED		
TEMPLATE		
AREAS		
AREAS CHECKED		

BY	DATE

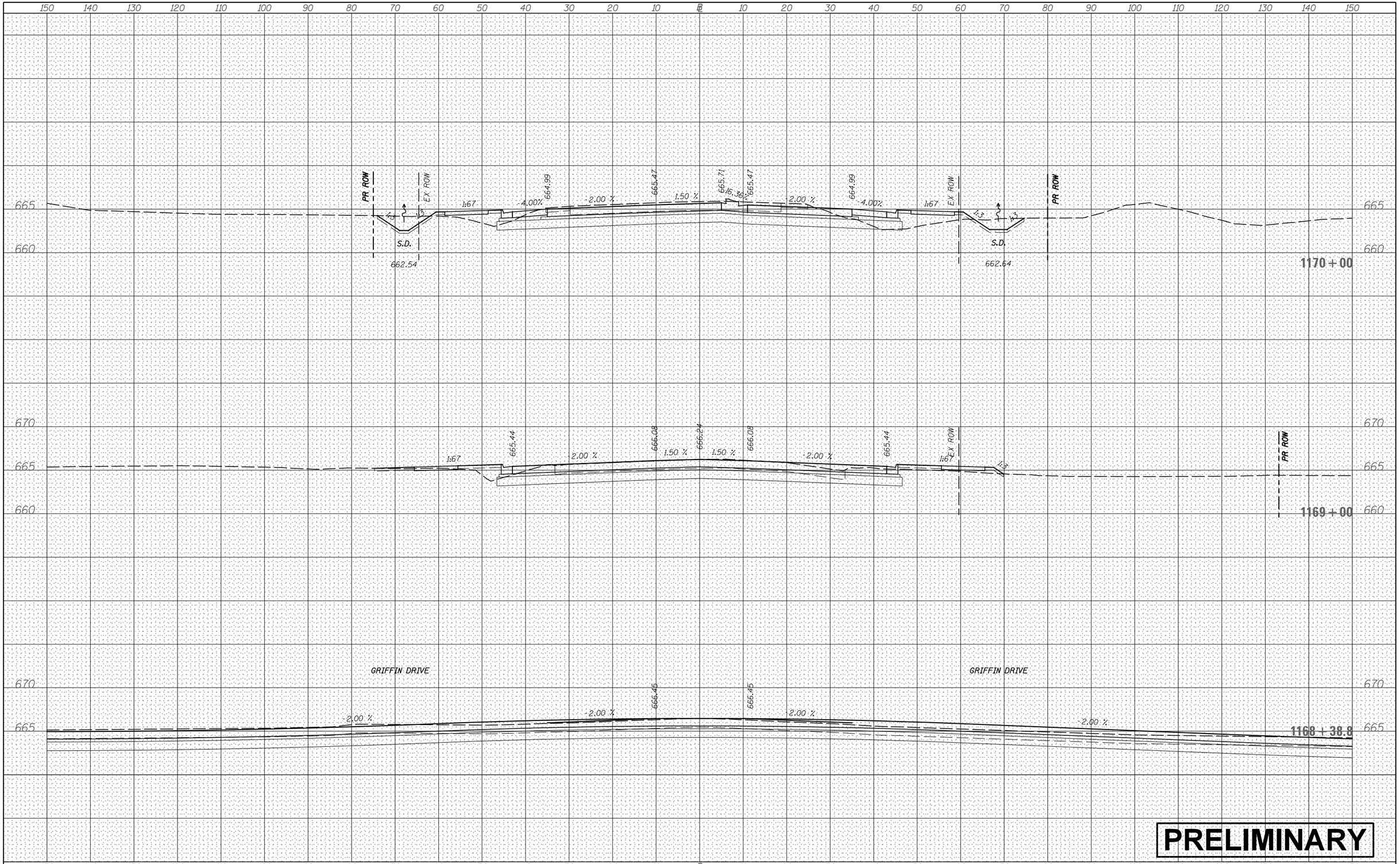

PRELIMINARY

FILE NAME = V:\3171\CADD Sheets\P140311-sht-xssht-USRTE30.dgn Default	USER NAME = bdecraene	DESIGNED -	REVISED -
		DRAWN -	REVISED -
	PLOT SCALE = 20.0000 ' / in.	CHECKED -	REVISED -
	PLOT DATE = 2/13/2018	DATE -	REVISED -

STATE OF ILLINOIS
DEPARTMENT OF TRANSPORTATION

US RTE 30 CROSS SECTIONS

SCALE: H=10 V=5 | SHEET 59 OF 93 SHEETS | STA. 1168+38.8 TO STA. 1170+00

F.A. RTE.	SECTION	COUNTY	TOTAL SHEETS	SHEET NO.
		CONTRACT NO.		
	ILLINOIS FED. AID PROJECT			

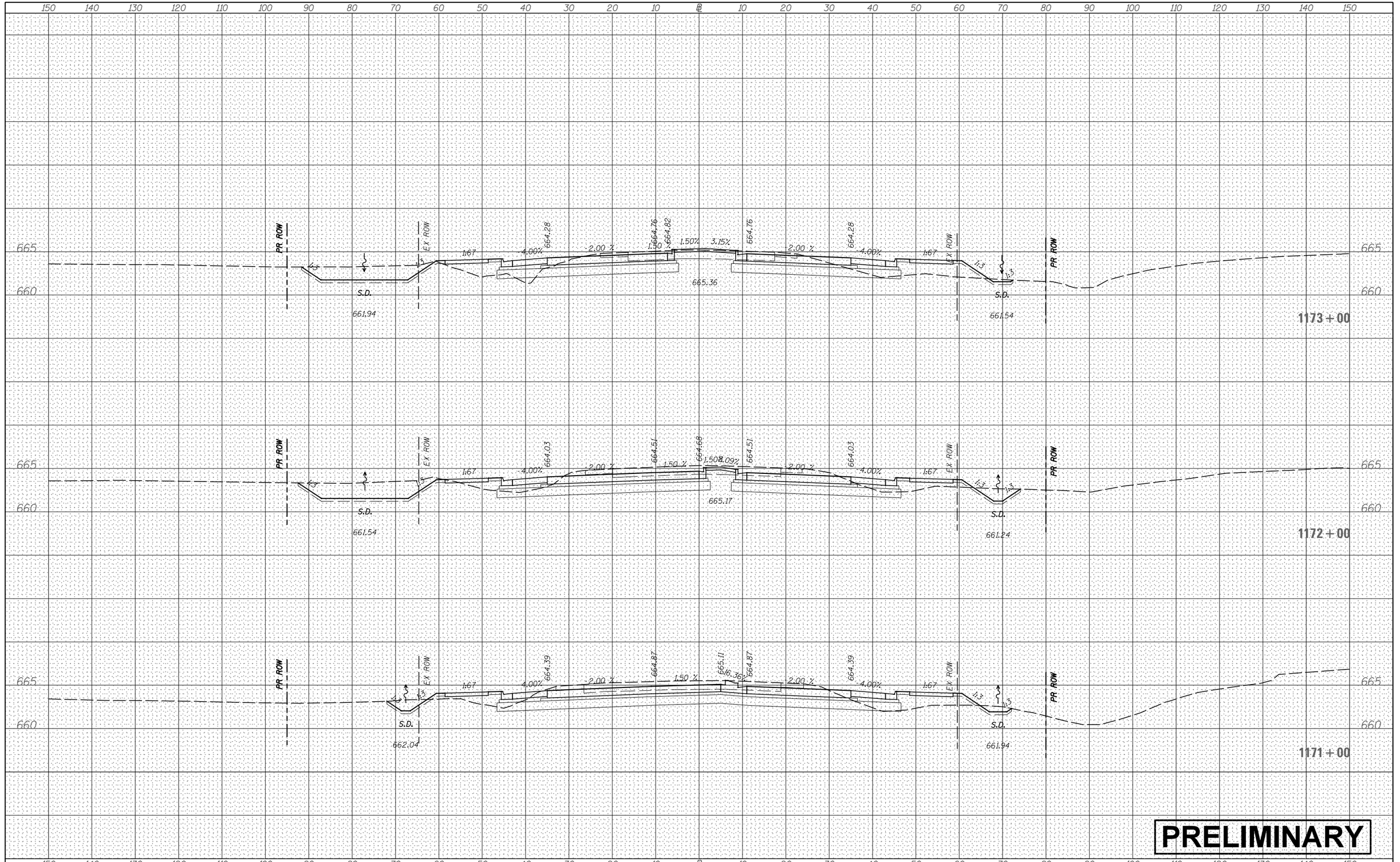

FINAL SURVEY	NOTE BOOK	NO.
SURVEYED	BY	
PLOTTED		
TEMPLATE		
AREAS		
AREAS CHECKED		DATE

ORIGINAL SURVEY	NOTE BOOK	NO.
SURVEYED	BY	
PLOTTED		
TEMPLATE		
AREAS		
AREAS CHECKED		DATE

FILE NAME = V:\3171\CADD Sheets\P140311-sht-xssht-USRTE30.dgn	USER NAME = bdecraene	DESIGNED -	REVISED -
		DRAWN -	REVISED -
	PLOT SCALE = 20.0000 ' / in.	CHECKED -	REVISED -
Default	PLOT DATE = 2/13/2018	DATE -	REVISED -

STATE OF ILLINOIS
DEPARTMENT OF TRANSPORTATION

US RTE 30 CROSS SECTIONS

SCALE: H=10 V=5 | SHEET 60 OF 93 SHEETS | STA. 1171+00 TO STA. 1173+00

F.A. RTE.	SECTION	COUNTY	TOTAL SHEETS	SHEET NO.

CONTRACT NO.

ILLINOIS | FED. AID PROJECT

FINAL SURVEY	NOTE BOOK	NO.
	SURVEYED	BY
	PLOTTED	DATE
	TEMPLATE	
	AREAS	
	AREAS CHECKED	

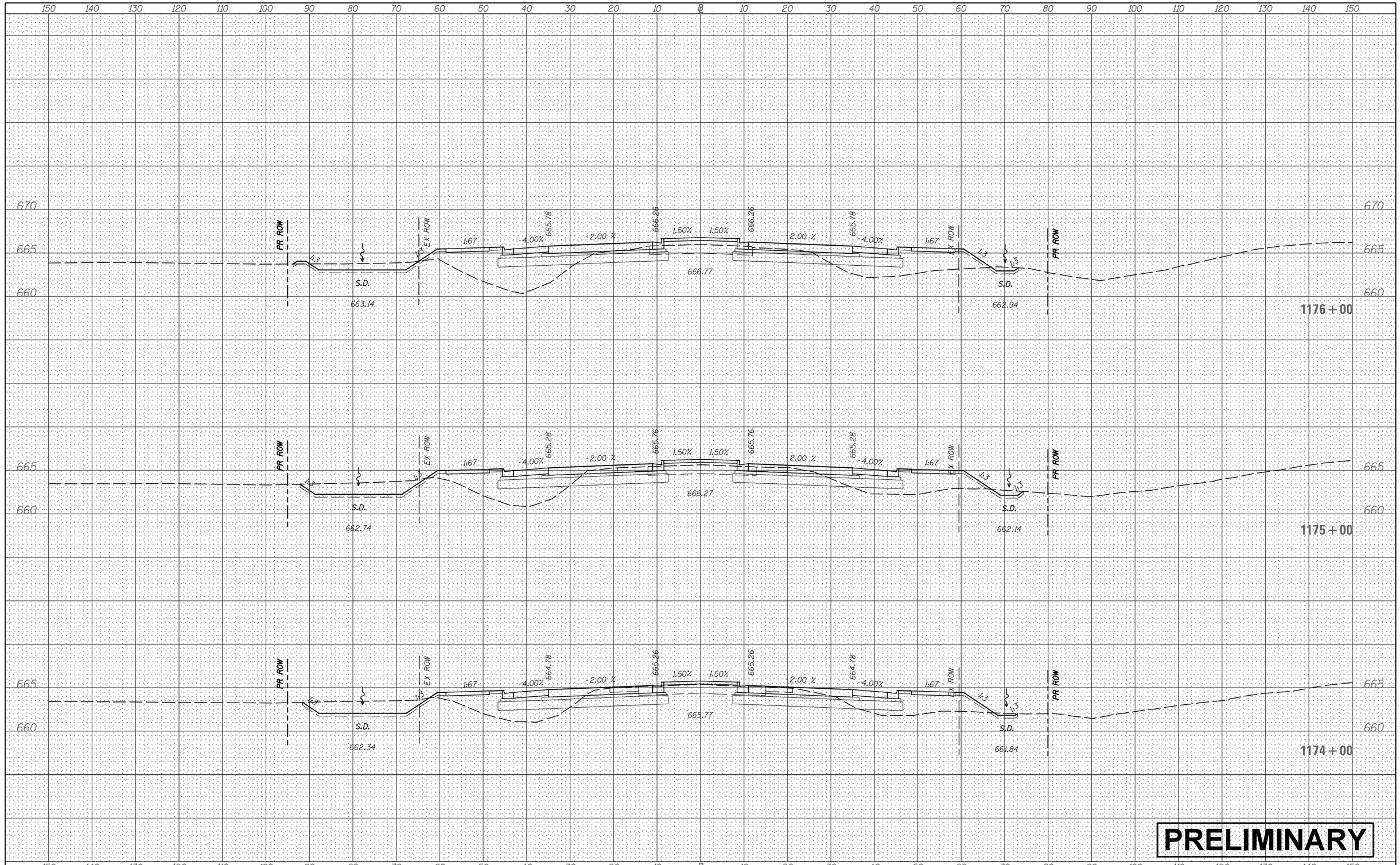

ORIGINAL SURVEY	NOTE BOOK	NO.
	SURVEYED	BY
	PLOTTED	DATE
	TEMPLATE	
	AREAS	
	AREAS CHECKED	

FILE NAME = V:\3171\CADD Sheets\P140311-sht-xssht-USRTE30.dgn	USER NAME = bdecraene	DESIGNED -	REVISED -
		DRAWN -	REVISED -
	PLOT SCALE = 20.0000 ' / in.	CHECKED -	REVISED -
Default	PLOT DATE = 2/13/2018	DATE -	REVISED -

STATE OF ILLINOIS
DEPARTMENT OF TRANSPORTATION

US RTE 30 CROSS SECTIONS

SCALE: H=10 V=5 | SHEET 61 OF 93 SHEETS | STA. 1174+00 TO STA. 1176+00

F.A. RTE.	SECTION	COUNTY	TOTAL SHEETS	SHEET NO.
		CONTRACT NO.		
	ILLINOIS FED. AID PROJECT			

FINAL SURVEY	NOTE BOOK	BY	DATE
SURVEYED			
PLOTTED			
TEMPLATE			
AREAS			
AREAS CHECKED			
NO.			

ORIGINAL SURVEY	NOTE BOOK	BY	DATE
SURVEYED			
PLOTTED			
TEMPLATE			
AREAS			
AREAS CHECKED			
NO.			

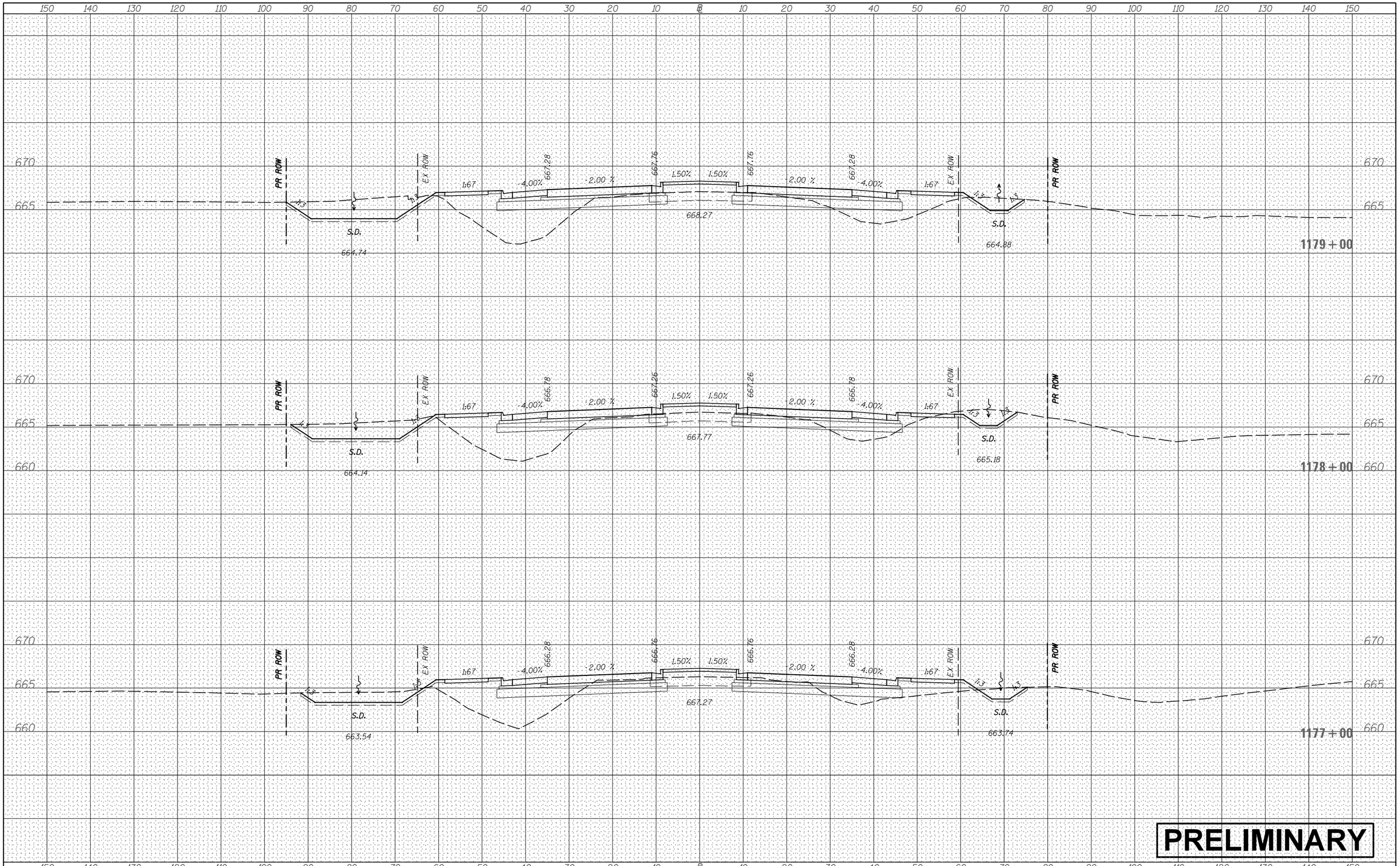

PRELIMINARY

FILE NAME =	USER NAME = bdecraene	DESIGNED -	REVISED -
V:\3171\CADD Sheets\P140311-sht-xssht-USRTE30.dgn		DRAWN -	REVISED -
	PLOT SCALE = 20.0000 ' / in.	CHECKED -	REVISED -
Default	PLOT DATE = 2/13/2018	DATE -	REVISED -

STATE OF ILLINOIS
DEPARTMENT OF TRANSPORTATION

US RTE 30 CROSS SECTIONS

SCALE: H=10 V=5 | SHEET 62 OF 93 SHEETS | STA. 1177+00 | TO STA. 1179+00

F.A. RTE.	SECTION	COUNTY	TOTAL SHEETS	SHEET NO.
		CONTRACT NO.		
	ILLINOIS	FED. AID PROJECT		

FINAL SURVEY	NOTE BOOK	NO.
SURVEYED	BY	
PLOTTED		
TEMPLATE		
AREAS		
AREAS CHECKED		DATE

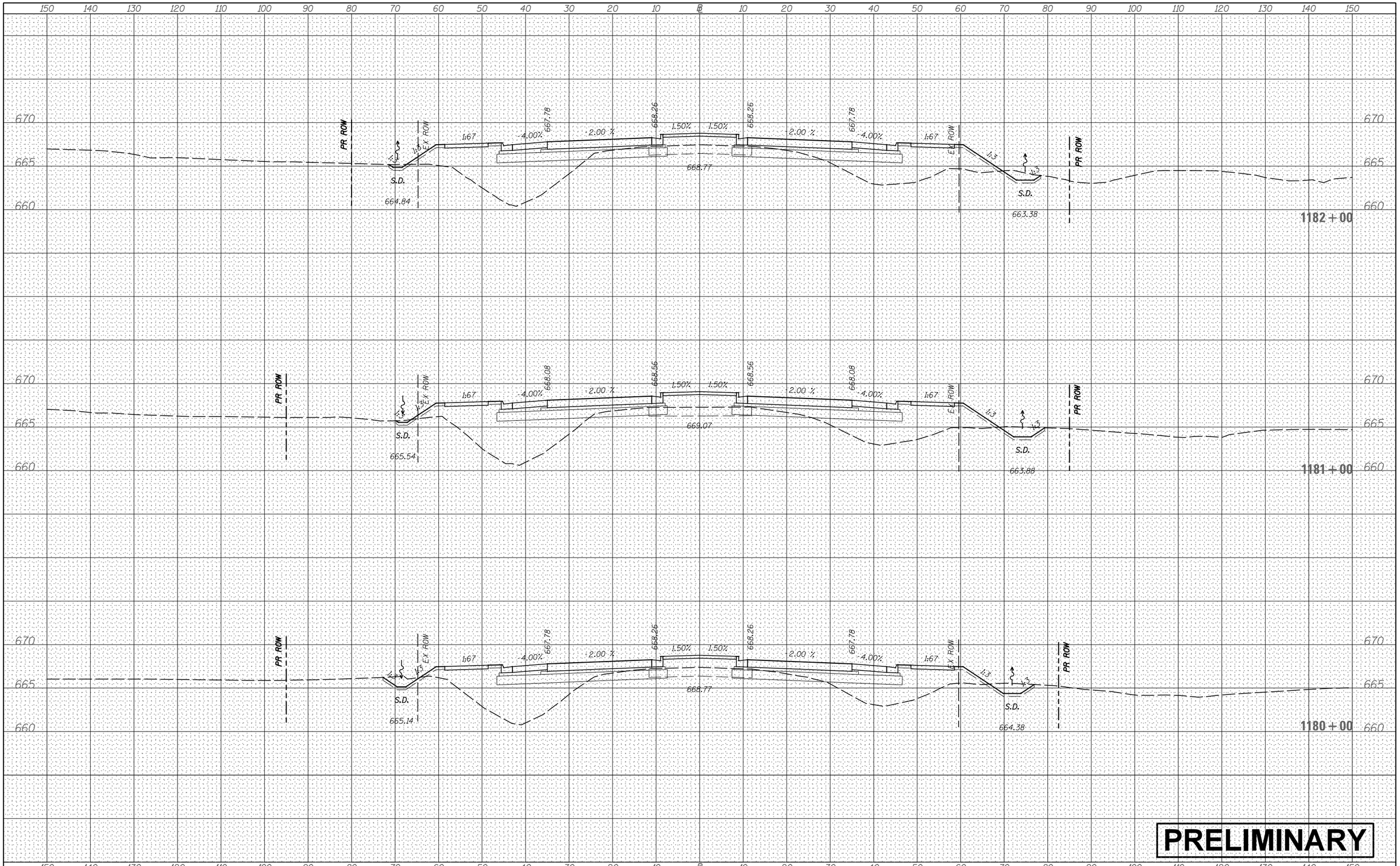

PRELIMINARY

ORIGINAL SURVEY	NOTE BOOK	NO.
SURVEYED	BY	
PLOTTED		
TEMPLATE		
AREAS		
AREAS CHECKED		DATE

FILE NAME = V:\3171\CADD Sheets\P140311-sht-xssht-USRTE30.dgn	USER NAME = bdecraene	DESIGNED -	REVISED -
		DRAWN -	REVISED -
	PLOT SCALE = 20.0000 ' / in.	CHECKED -	REVISED -
Default	PLOT DATE = 2/13/2018	DATE -	REVISED -

STATE OF ILLINOIS
DEPARTMENT OF TRANSPORTATION

US RTE 30 CROSS SECTIONS

SCALE: H=10 V=5 | SHEET 63 OF 93 SHEETS | STA. 1180+00 | TO STA. 1182+00

F.A. RTE.	SECTION	COUNTY	TOTAL SHEETS	SHEET NO.
		CONTRACT NO.		
	ILLINOIS FED. AID PROJECT			

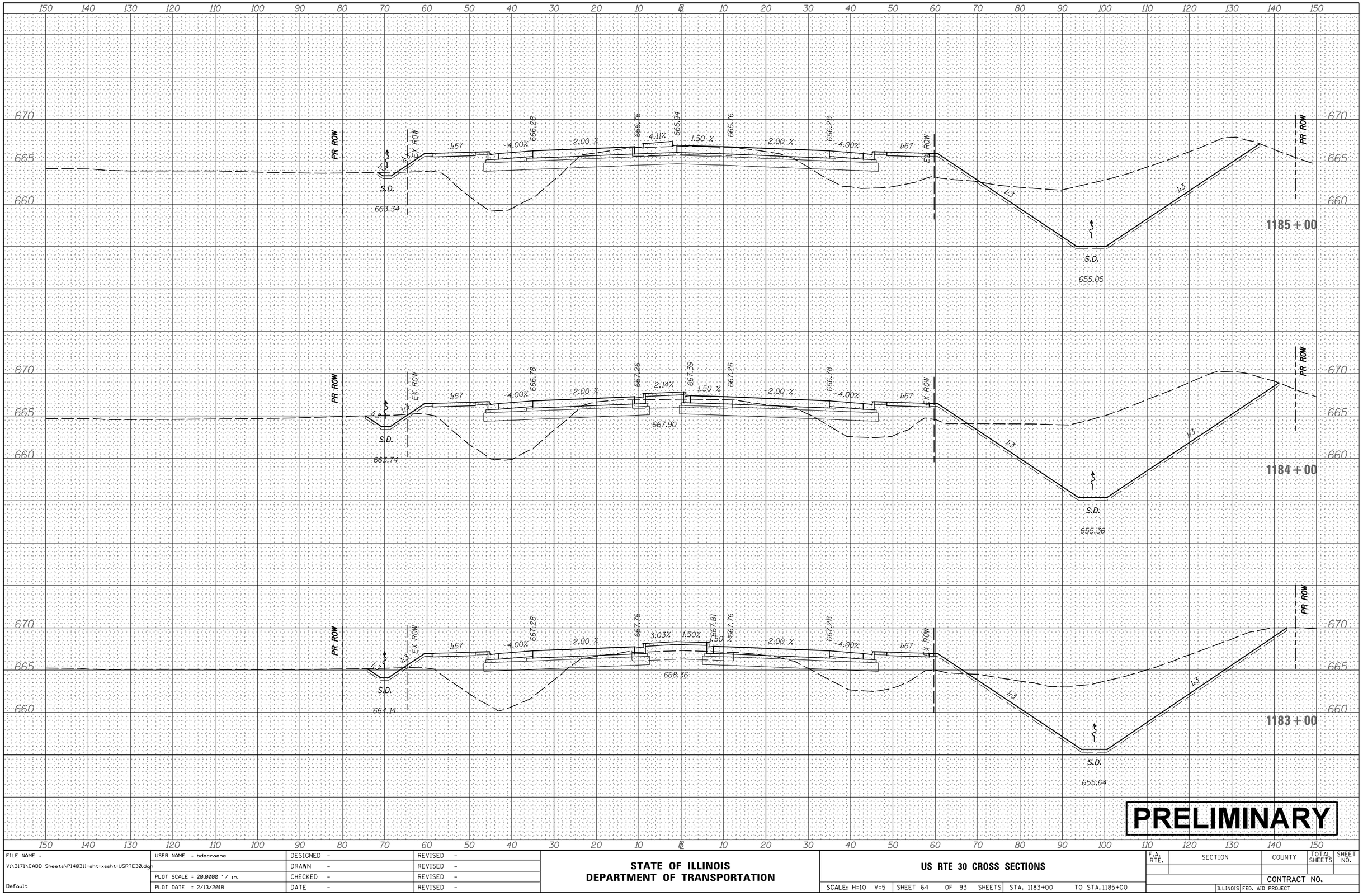

ORIGINAL SURVEY	NOTE BOOK	NO.
SURVEYED		
PLOTTED		
TEMPLATE		
AREAS		
AREAS CHECKED		

BY	DATE

FINAL SURVEY	NOTE BOOK	NO.
SURVEYED		
PLOTTED		
TEMPLATE		
AREAS		
AREAS CHECKED		

BY	DATE

FILE NAME = V:\3171\CADD Sheets\P140311-sht-xssht-USRTE30.dgn	USER NAME = bdecraene	DESIGNED -	REVISED -
		DRAWN -	REVISED -
	PLOT SCALE = 20.0000 ' / in.	CHECKED -	REVISED -
Default	PLOT DATE = 2/13/2018	DATE -	REVISED -

STATE OF ILLINOIS
DEPARTMENT OF TRANSPORTATION

US RTE 30 CROSS SECTIONS

SCALE: H=10 V=5 | SHEET 64 OF 93 SHEETS | STA. 1183+00 TO STA. 1185+00

F.A. RTE.	SECTION	COUNTY	TOTAL SHEETS	SHEET NO.
		CONTRACT NO.		
	ILLINOIS FED. AID PROJECT			

FINAL SURVEY	NOTE BOOK	NO.	BY	DATE
SURVEYED				
PLOTTED				
TEMPLATE				
AREAS				
AREAS CHECKED				

ORIGINAL SURVEY	NOTE BOOK	NO.	BY	DATE
SURVEYED				
PLOTTED				
TEMPLATE				
AREAS				
AREAS CHECKED				

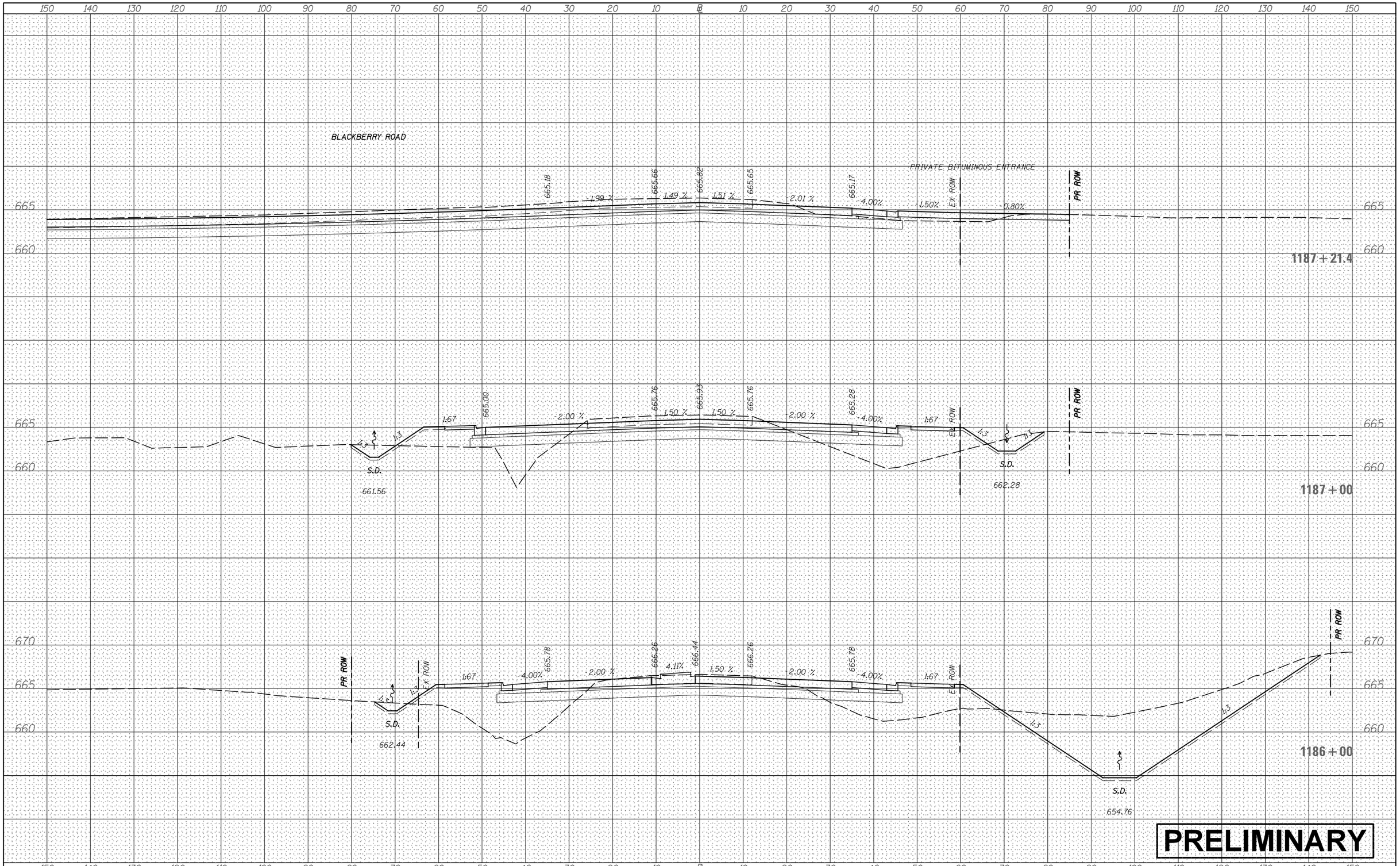

FILE NAME = V:\3171\CADD Sheets\P140311-sht-xssht-USRTE30.dgn Default	USER NAME = bdecraene	DESIGNED -	REVISED -
		DRAWN -	REVISED -
	PLOT SCALE = 20.0000 ' / in.	CHECKED -	REVISED -
	PLOT DATE = 2/13/2018	DATE -	REVISED -

STATE OF ILLINOIS
DEPARTMENT OF TRANSPORTATION

US RTE 30 CROSS SECTIONS

SCALE: H=10 V=5 | SHEET 65 OF 93 SHEETS | STA. 1186+00 | TO STA. 1187+21.4

F.A. RTE.	SECTION	COUNTY	TOTAL SHEETS	SHEET NO.
		CONTRACT NO.		
		ILLINOIS FED. AID PROJECT		

FINAL SURVEY	NOTE BOOK	NO.
SURVEYED	BY	DATE
PLOTTED		
TEMPLATE		
AREAS		
AREAS CHECKED		

ORIGINAL SURVEY	NOTE BOOK	NO.
SURVEYED	BY	DATE
PLOTTED		
TEMPLATE		
AREAS		
AREAS CHECKED		

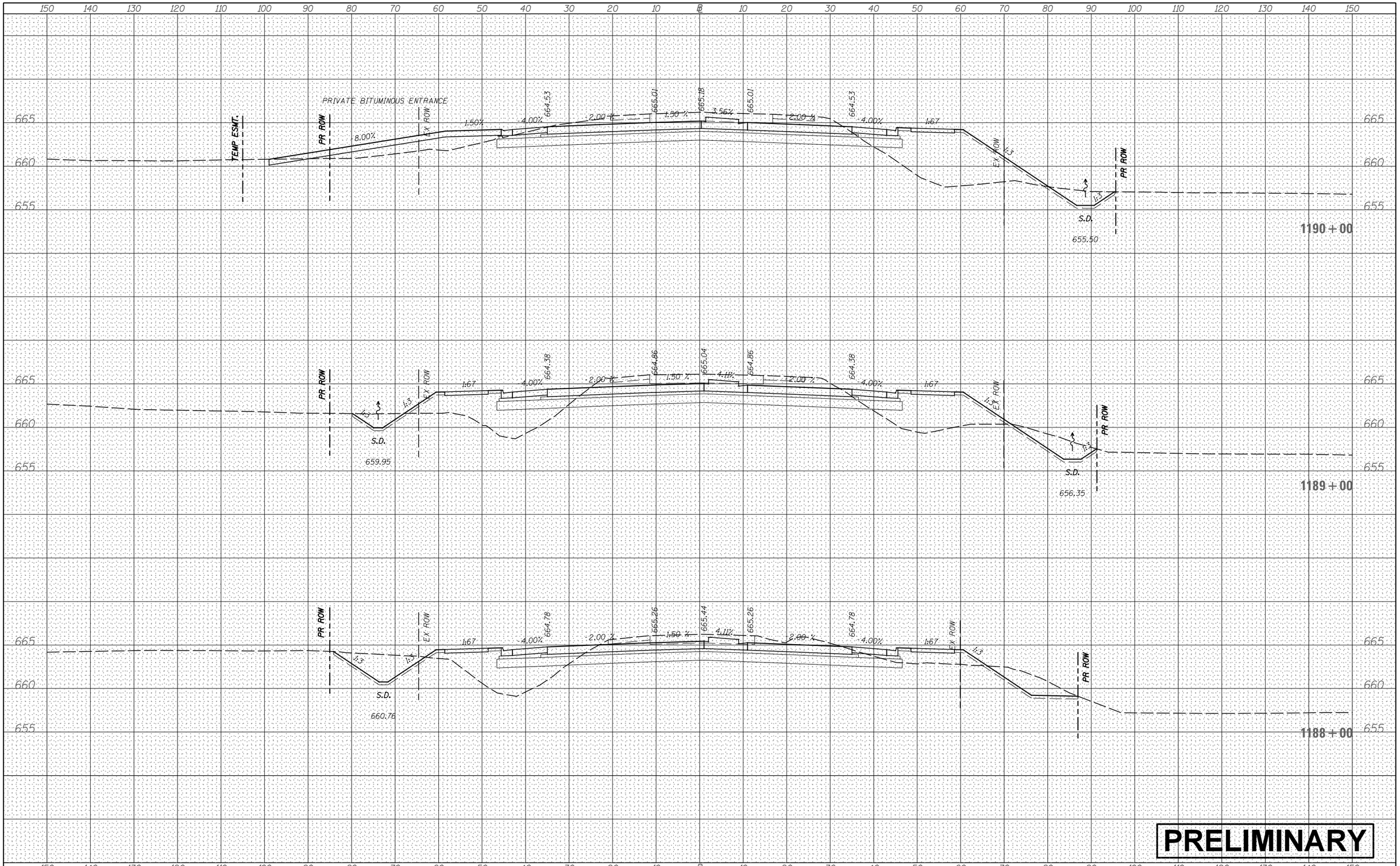

PRELIMINARY

FILE NAME =	USER NAME = bdecraene	DESIGNED -	REVISED -
V:\3171\CADD Sheets\P140311-sht-xssht-USRTE30.dgn		DRAWN -	REVISED -
Default	PLOT SCALE = 20.0000 ' / in.	CHECKED -	REVISED -
	PLOT DATE = 2/13/2018	DATE -	REVISED -

STATE OF ILLINOIS
DEPARTMENT OF TRANSPORTATION

US RTE 30 CROSS SECTIONS

SCALE: H=10 V=5 | SHEET 66 OF 93 SHEETS | STA. 1188+00 | TO STA. 1190+00

F.A. RTE.	SECTION	COUNTY	TOTAL SHEETS	SHEET NO.
		CONTRACT NO.		
	ILLINOIS	FED. AID PROJECT		

FINAL SURVEY	NOTE BOOK	NO.
SURVEYED		
PLOTTED		
TEMPLATE		
AREAS		
AREAS CHECKED		

BY	DATE

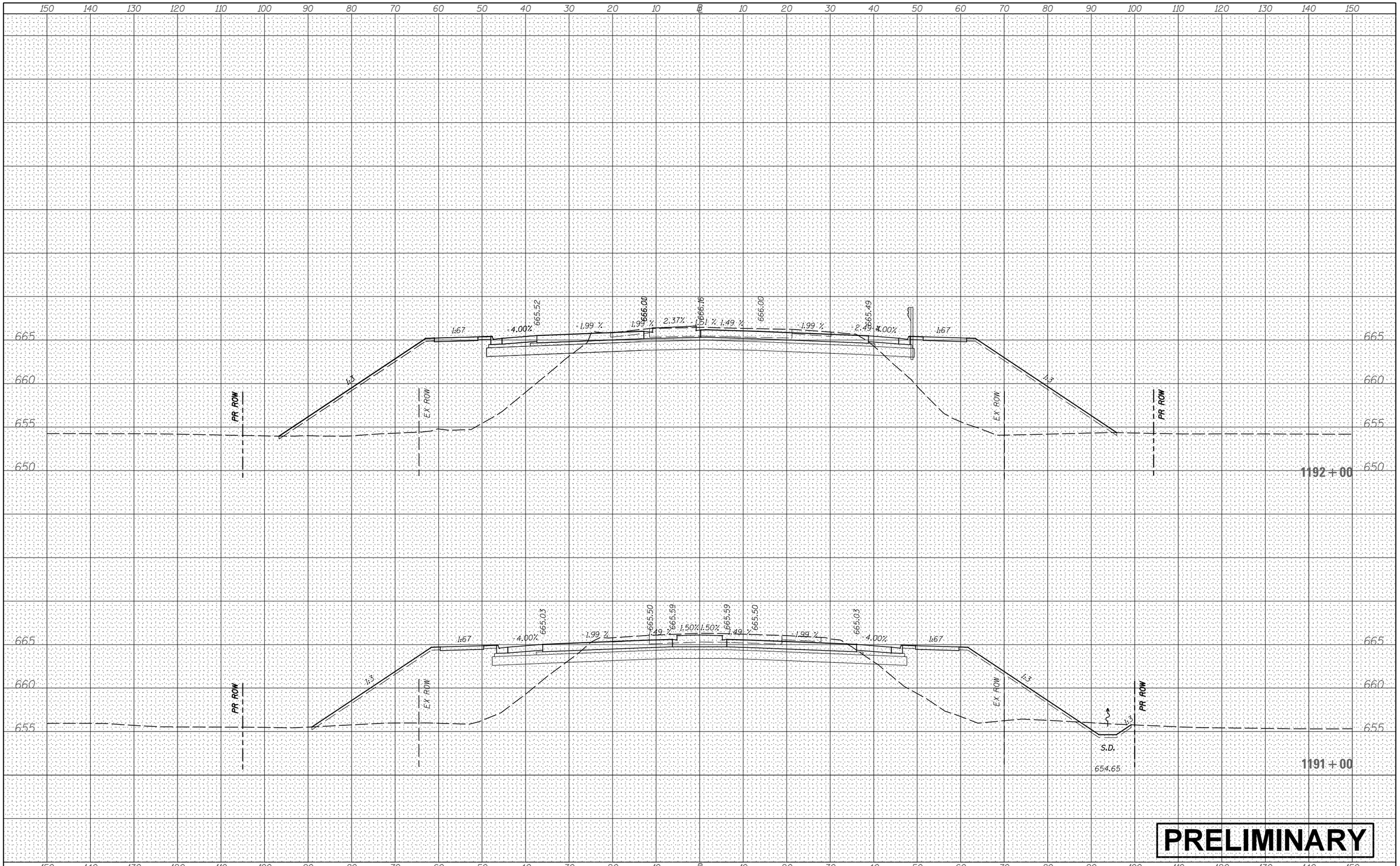

PRELIMINARY

ORIGINAL SURVEY	NOTE BOOK	NO.
SURVEYED		
PLOTTED		
TEMPLATE		
AREAS		
AREAS CHECKED		

BY	DATE

FILE NAME = V:\3171\CADD Sheets\P140311-sht-xssht-USRTE30.dgn	USER NAME = bdecraene	DESIGNED -	REVISED -
		DRAWN -	REVISED -
	PLOT SCALE = 20.0000 ' / in.	CHECKED -	REVISED -
Default	PLOT DATE = 2/13/2018	DATE -	REVISED -

STATE OF ILLINOIS
DEPARTMENT OF TRANSPORTATION

US RTE 30 CROSS SECTIONS

SCALE: H=10 V=5 | SHEET 67 OF 93 SHEETS | STA. 1191+00 | TO STA. 1192+00

F.A. RTE.	SECTION	COUNTY	TOTAL SHEETS	SHEET NO.
		CONTRACT NO.		
	ILLINOIS	FED. AID PROJECT		

FINAL SURVEY	NOTE BOOK	NO.
SURVEYED		
PLOTTED		
TEMPLATE		
AREAS		
AREAS CHECKED		

BY	DATE

ORIGINAL SURVEY	NOTE BOOK	NO.
SURVEYED		
PLOTTED		
TEMPLATE		
AREAS		
AREAS CHECKED		

BY	DATE

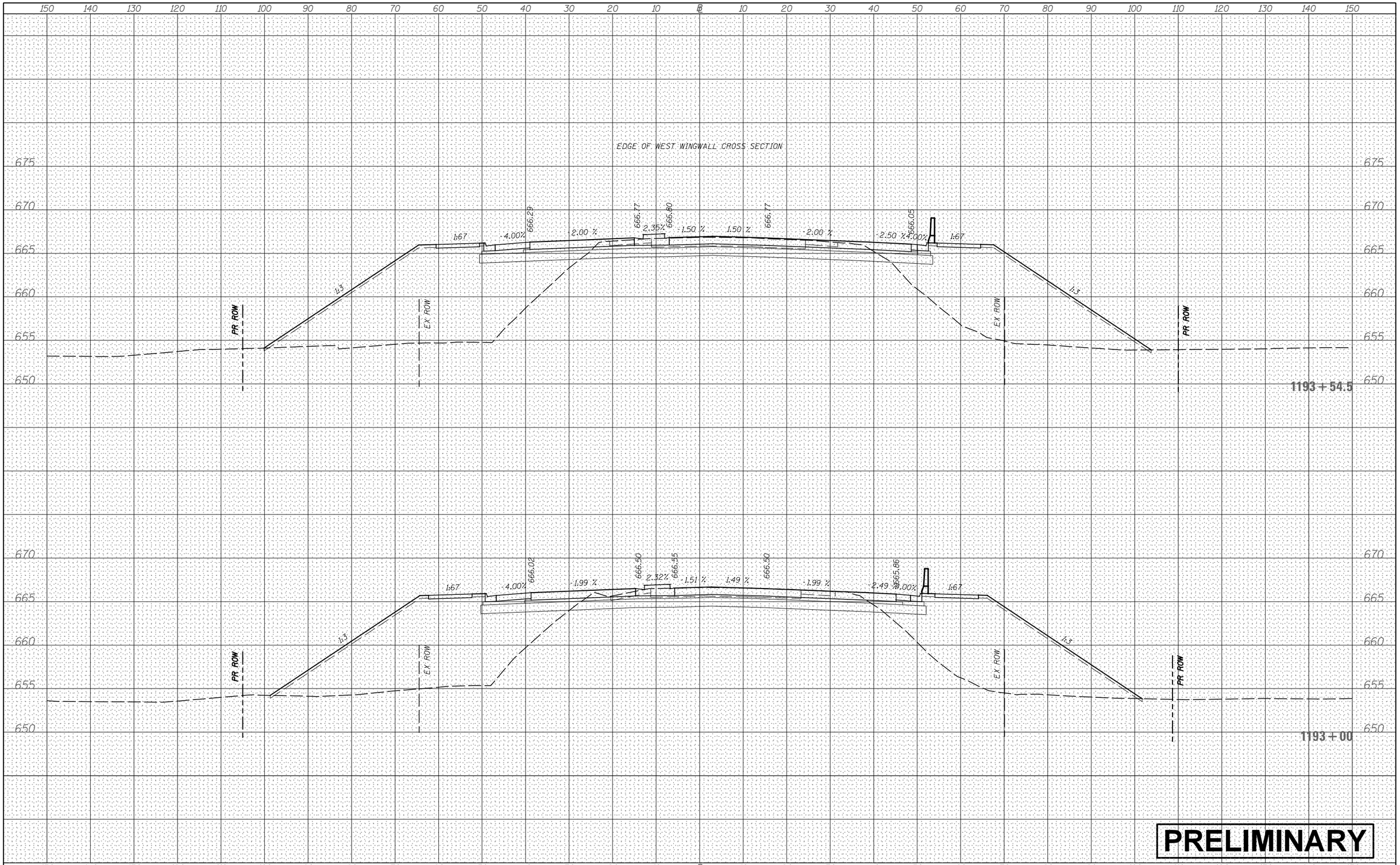

PRELIMINARY

FILE NAME =	USER NAME = bdecraene	DESIGNED -	REVISED -
V:\3171\CADD Sheets\P140311-sht-xssht-USRTE30.dgn		DRAWN -	REVISED -
	PLOT SCALE = 20.0000 ' / in.	CHECKED -	REVISED -
Default	PLOT DATE = 2/13/2018	DATE -	REVISED -

STATE OF ILLINOIS
DEPARTMENT OF TRANSPORTATION

US RTE 30 CROSS SECTIONS

SCALE: H=10 V=5 | SHEET 68 OF 93 SHEETS | STA. 1193+00 TO STA. 1193+54.5

F.A. RTE.	SECTION	COUNTY	TOTAL SHEETS	SHEET NO.
		CONTRACT NO.		
		ILLINOIS FED. AID PROJECT		

FINAL SURVEY	NOTE BOOK	NO.
	SURVEYED	
	PLOTTED	
	TEMPLATE	
	AREAS	
	AREAS CHECKED	

BY	DATE

CENTER PIER CROSS SECTION

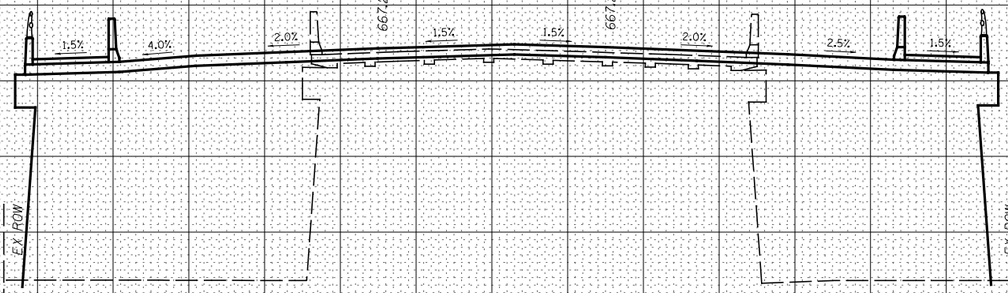

1194 + 46

1194 + 00

PRELIMINARY

ORIGINAL SURVEY	NOTE BOOK	NO.
	SURVEYED	
	PLOTTED	
	TEMPLATE	
	AREAS	
	AREAS CHECKED	

BY	DATE

FILE NAME = V:\3171\CADD Sheets\P140311-sht-xssht-USRTE30.dgn	USER NAME = bdecraene	DESIGNED -	REVISED -
		DRAWN -	REVISED -
	PLOT SCALE = 20.0000 ' / in.	CHECKED -	REVISED -
Default	PLOT DATE = 2/13/2018	DATE -	REVISED -

STATE OF ILLINOIS
DEPARTMENT OF TRANSPORTATION

US RTE 30 CROSS SECTIONS

SCALE: H=10 V=5 | SHEET 69 OF 93 SHEETS | STA. 1194+00 TO STA. 1194+46

F.A. RTE.	SECTION	COUNTY	TOTAL SHEETS	SHEET NO.

CONTRACT NO.

ILLINOIS | FED. AID PROJECT

FINAL SURVEY	NOTE BOOK	NO.
SURVEYED	BY	DATE
PLOTTED		
TEMPLATE		
AREAS		
AREAS CHECKED		

EDGE OF EAST WINGWALL CROSS SECTION

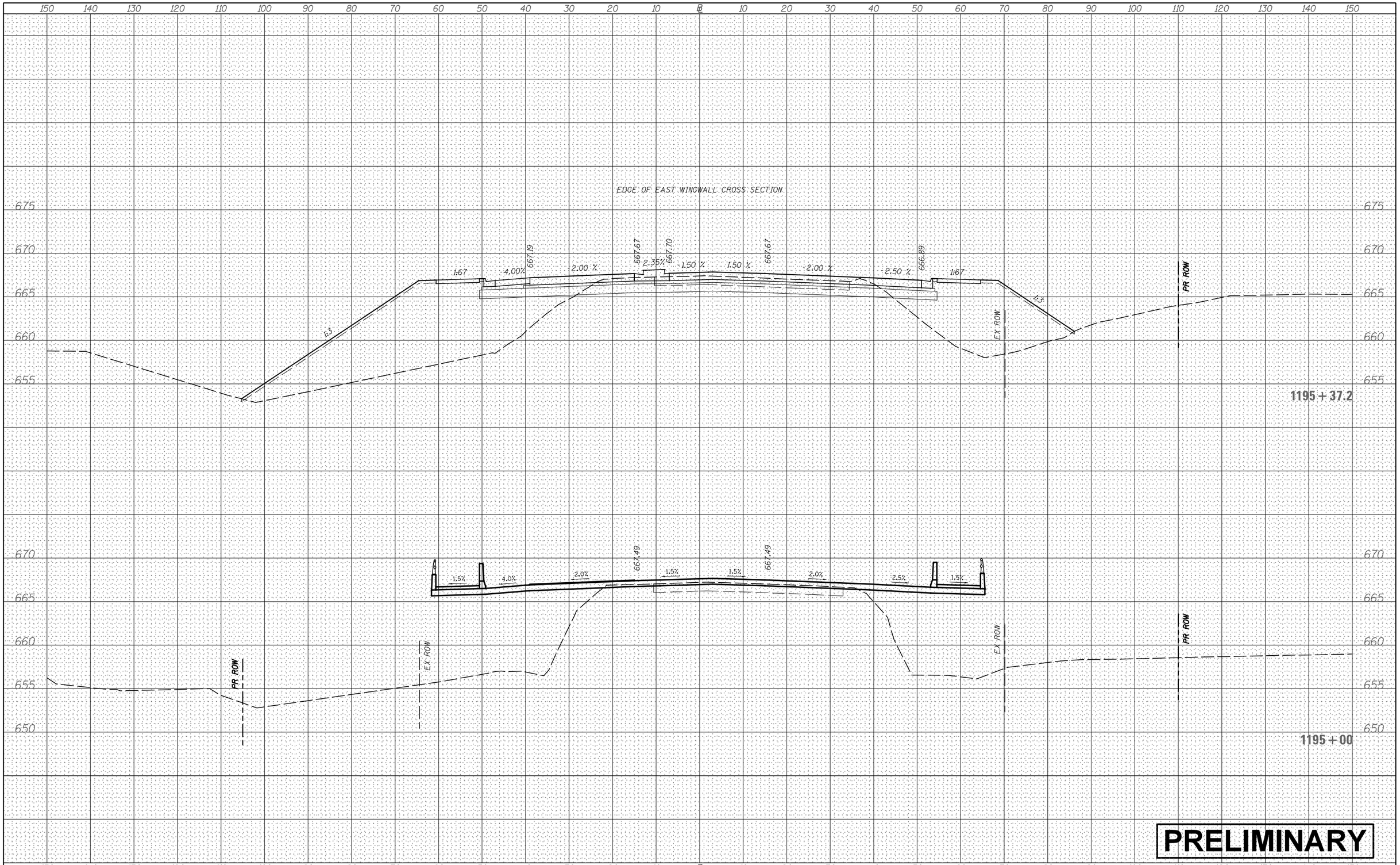

ORIGINAL SURVEY	NOTE BOOK	NO.
SURVEYED	BY	DATE
PLOTTED		
TEMPLATE		
AREAS		
AREAS CHECKED		

PRELIMINARY

FILE NAME = V:\3171\CADD Sheets\P140311-sht-xssht-USRTE30.dgn	USER NAME = bdecraene	DESIGNED -	REVISED -
		DRAWN -	REVISED -
	PLOT SCALE = 20.0000 ' / in.	CHECKED -	REVISED -
Default	PLOT DATE = 2/13/2018	DATE -	REVISED -

STATE OF ILLINOIS
DEPARTMENT OF TRANSPORTATION

US RTE 30 CROSS SECTIONS

SCALE: H=10 V=5 | SHEET 70 OF 93 SHEETS | STA. 1195+00 TO STA. 1195+37.2

F.A. RTE.	SECTION	COUNTY	TOTAL SHEETS	SHEET NO.
		CONTRACT NO.		
		ILLINOIS FED. AID PROJECT		

FINAL SURVEY	NOTE BOOK	NO.
SURVEYED	BY	DATE
PLOTTED		
TEMPLATE		
AREAS		
AREAS CHECKED		

ORIGINAL SURVEY	NOTE BOOK	NO.
SURVEYED	BY	DATE
PLOTTED		
TEMPLATE		
AREAS		
AREAS CHECKED		

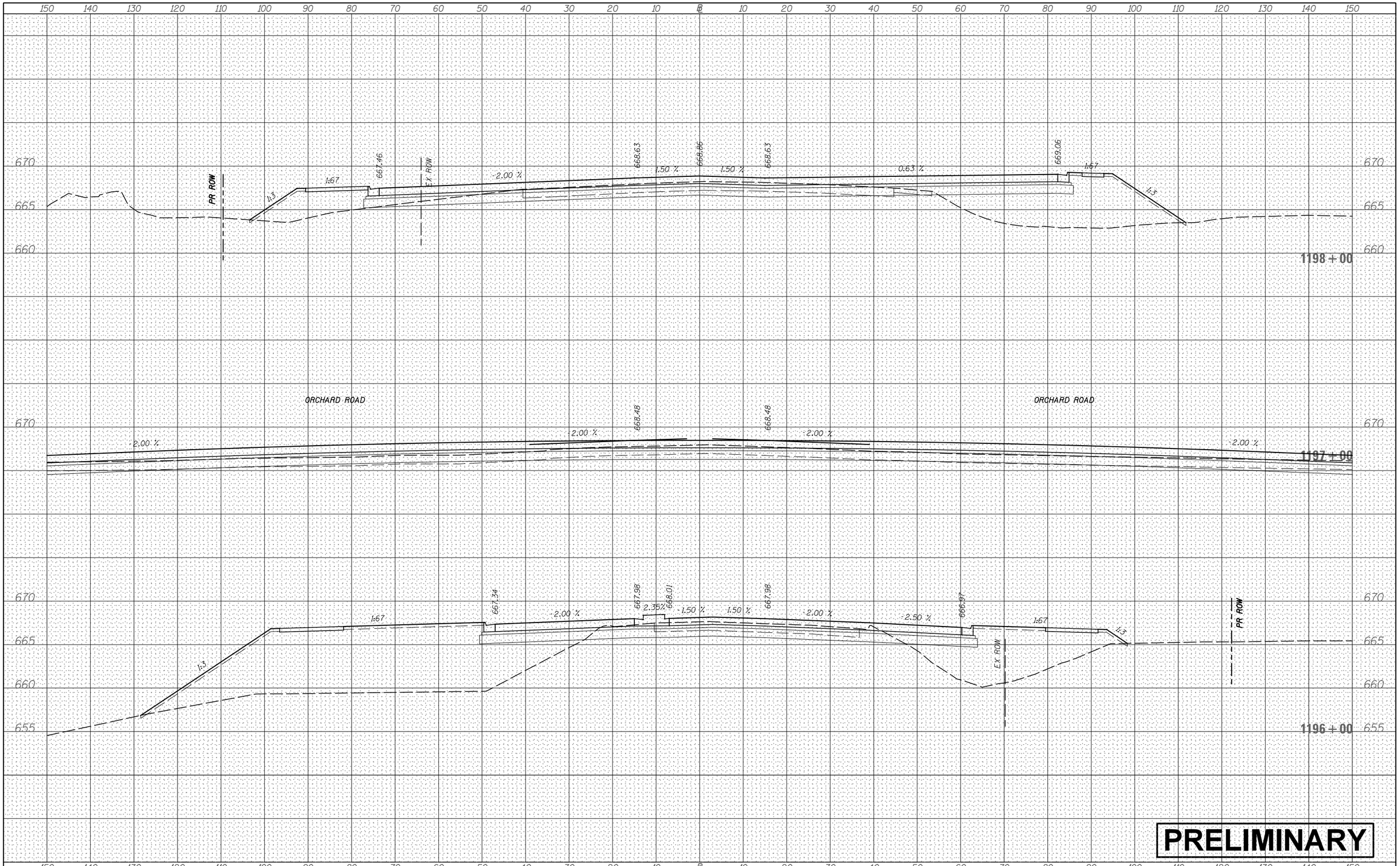

PRELIMINARY

FILE NAME =	USER NAME = bdecraene	DESIGNED -	REVISED -
V:\3171\CADD Sheets\P140311-sht-xssht-USRTE30.dgn		DRAWN -	REVISED -
	PLOT SCALE = 20.0000 ' / in.	CHECKED -	REVISED -
Default	PLOT DATE = 2/13/2018	DATE -	REVISED -

STATE OF ILLINOIS
DEPARTMENT OF TRANSPORTATION

US RTE 30 CROSS SECTIONS

SCALE: H=10 V=5 | SHEET 71 OF 93 SHEETS | STA. 1196+00 | TO STA. 1198+00

F.A. RTE.	SECTION	COUNTY	TOTAL SHEETS	SHEET NO.
		CONTRACT NO.		
	ILLINOIS	FED. AID PROJECT		

FINAL SURVEY	NOTE BOOK	NO.
	SURVEYED	BY
	PLOTTED	
	TEMPLATE	
	AREAS	
	AREAS CHECKED	DATE

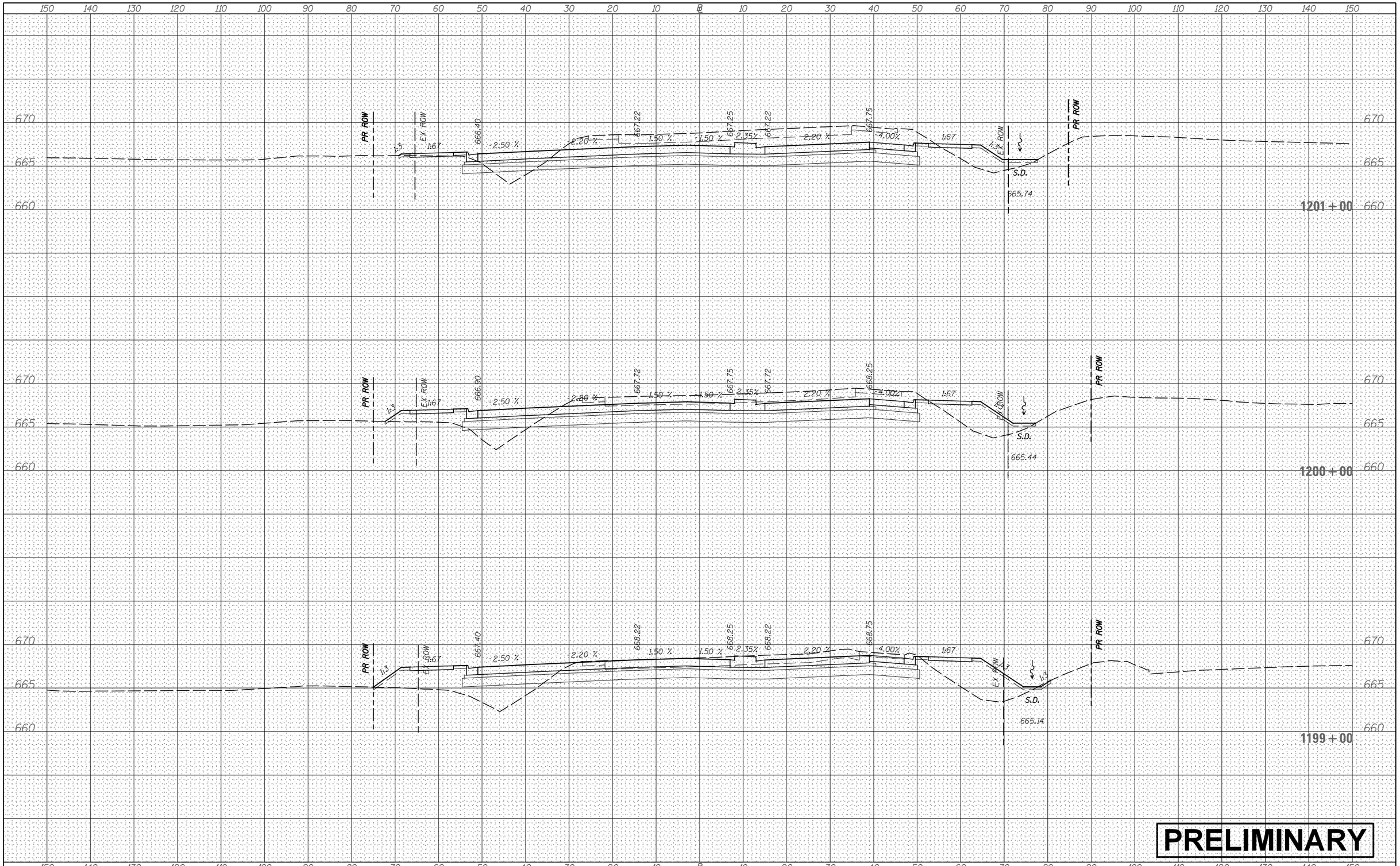

ORIGINAL SURVEY	NOTE BOOK	NO.
	SURVEYED	BY
	PLOTTED	
	TEMPLATE	
	AREAS	
	AREAS CHECKED	DATE

FILE NAME = V:\3171\CADD Sheets\P140311-sht-xssht-USRTE30.dgn	USER NAME = bdecraene	DESIGNED -	REVISED -
		DRAWN -	REVISED -
	PLOT SCALE = 20.0000 ' / in.	CHECKED -	REVISED -
Default	PLOT DATE = 2/13/2018	DATE -	REVISED -

STATE OF ILLINOIS
DEPARTMENT OF TRANSPORTATION

US RTE 30 CROSS SECTIONS

SCALE: H=10 V=5 | SHEET 72 OF 93 SHEETS | STA. 1199+00 | TO STA. 1201+00

F.A. RTE.	SECTION	COUNTY	TOTAL SHEETS	SHEET NO.

CONTRACT NO.

ILLINOIS | FED. AID PROJECT

FINAL SURVEY	NOTE BOOK	NO.
SURVEYED	BY	
PLOTTED		
TEMPLATE		
AREAS		
AREAS CHECKED		DATE

ORIGINAL SURVEY	NOTE BOOK	NO.
SURVEYED	BY	
PLOTTED		
TEMPLATE		
AREAS		
AREAS CHECKED		DATE

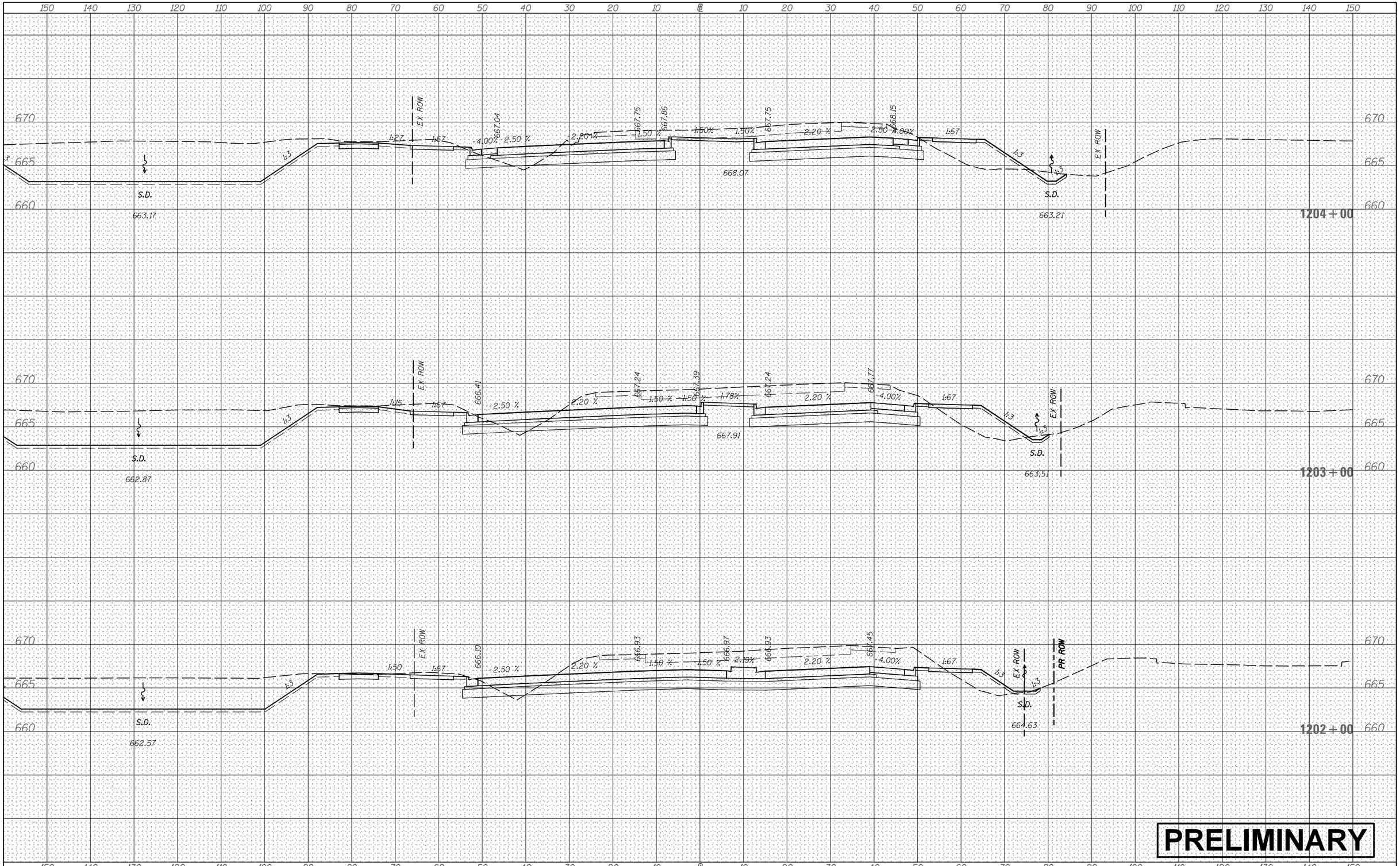

FILE NAME =	USER NAME = bdecraene	DESIGNED -	REVISED -
V:\3171\CADD Sheets\P140311-sht-xssht-USRTE30.dgn		DRAWN -	REVISED -
Default	PLOT SCALE = 20.0000 ' / in.	CHECKED -	REVISED -
	PLOT DATE = 2/13/2018	DATE -	REVISED -

STATE OF ILLINOIS
DEPARTMENT OF TRANSPORTATION

US RTE 30 CROSS SECTIONS

SCALE: H=10 V=5 | SHEET 73 OF 93 SHEETS | STA. 1202+00 TO STA. 1204+00

F.A. RTE.	SECTION	COUNTY	TOTAL SHEETS	SHEET NO.
		CONTRACT NO.		
	ILLINOIS FED. AID PROJECT			

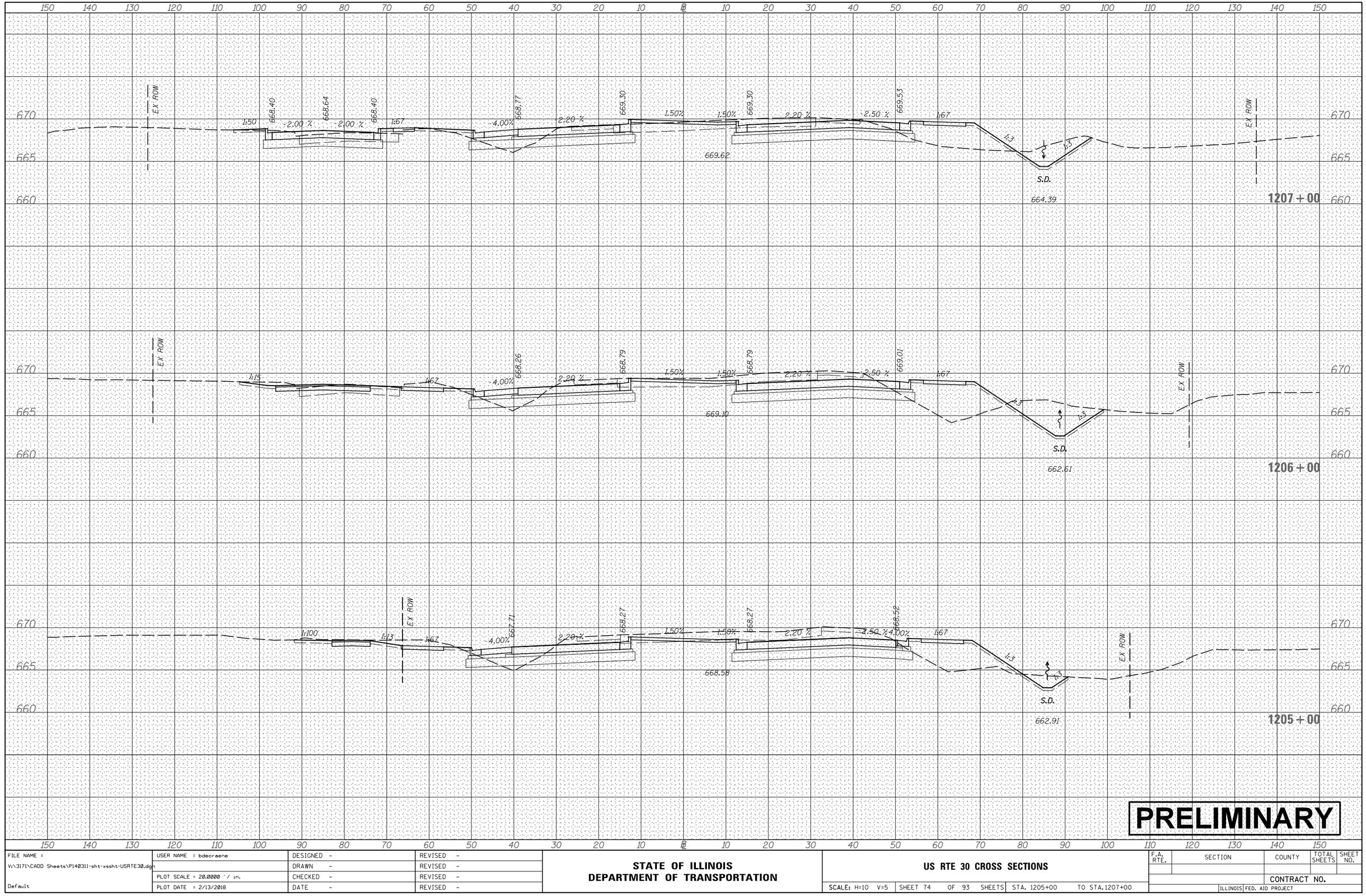

FINAL SURVEY	BY	DATE
SURVEYED		
PLOTTED		
TEMPLATE		
AREAS		
NOTE BOOK		
NO.	AREAS CHECKED	

ORIGINAL SURVEY	BY	DATE
SURVEYED		
PLOTTED		
TEMPLATE		
AREAS		
NOTE BOOK		
NO.	AREAS CHECKED	

FILE NAME = V:\3171\CADD Sheets\P140311-sht-xssht-USRTE30.dgn Default	USER NAME = bdecraene	DESIGNED -	REVISED -
		DRAWN -	REVISED -
	PLOT SCALE = 20.0000 ' / in.	CHECKED -	REVISED -
	PLOT DATE = 2/13/2018	DATE -	REVISED -

STATE OF ILLINOIS
DEPARTMENT OF TRANSPORTATION

US RTE 30 CROSS SECTIONS

SCALE: H=10 V=5 | SHEET 74 OF 93 SHEETS | STA. 1205+00 TO STA.1207+00

F.A. RTE.	SECTION	COUNTY	TOTAL SHEETS	SHEET NO.
		CONTRACT NO.		
	ILLINOIS FED. AID PROJECT			

FINAL SURVEY		BY	DATE
NOTE BOOK	SURVEYED		
NO.	PLOTTED		
	TEMPLATE		
	AREAS		
	AREAS CHECKED		

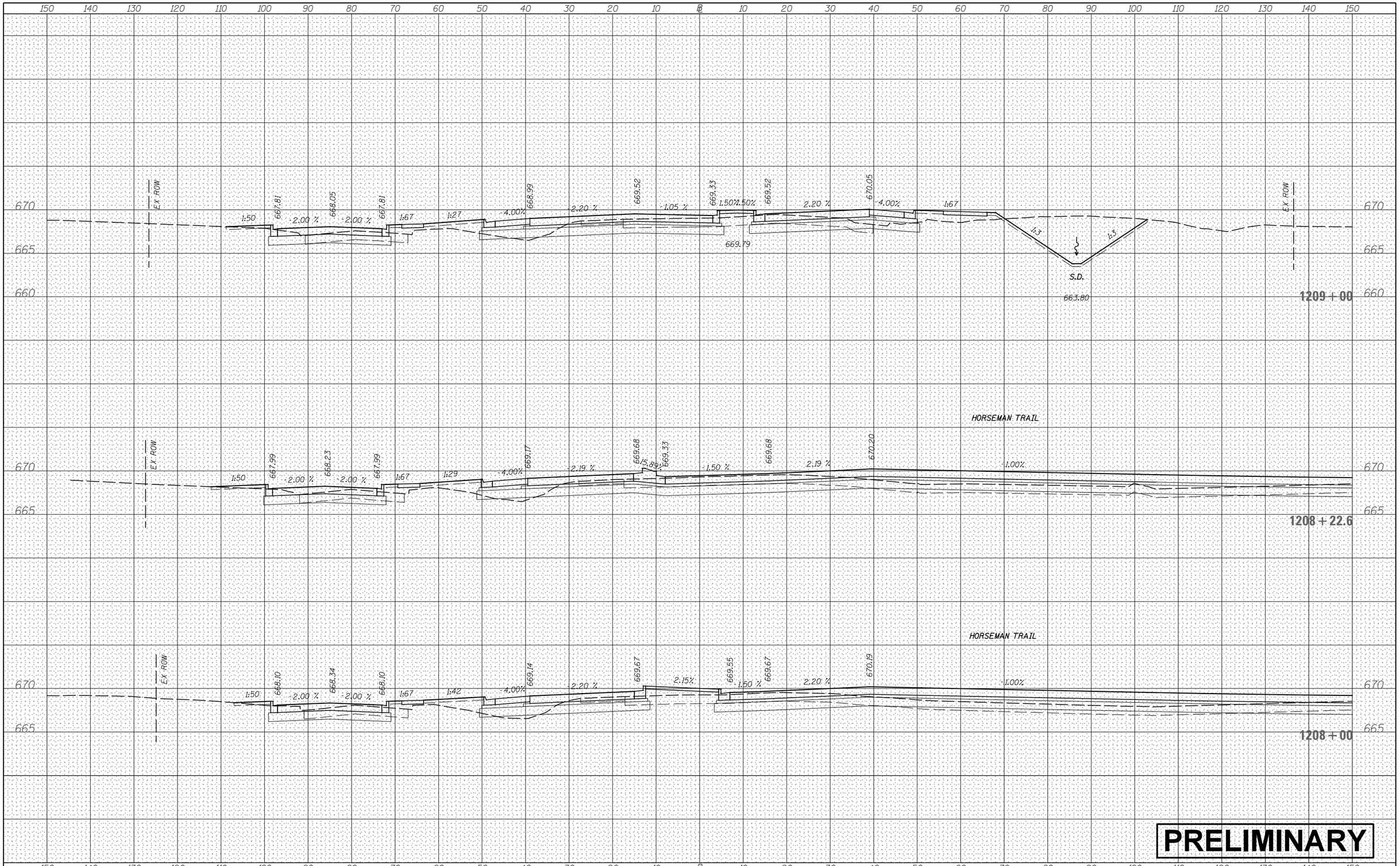

ORIGINAL SURVEY		BY	DATE
NOTE BOOK	SURVEYED		
NO.	PLOTTED		
	TEMPLATE		
	AREAS		
	AREAS CHECKED		

PRELIMINARY

FILE NAME = V:\3171\CADD Sheets\P140311-sht-xssht-USRTE30.dgn	USER NAME = bdecraene	DESIGNED -	REVISED -
		DRAWN -	REVISED -
	PLOT SCALE = 20.0000 ' / in.	CHECKED -	REVISED -
Default	PLOT DATE = 2/13/2018	DATE -	REVISED -

STATE OF ILLINOIS
DEPARTMENT OF TRANSPORTATION

US RTE 30 CROSS SECTIONS

SCALE: H=10 V=5 | SHEET 75 OF 93 SHEETS | STA. 1208+00 TO STA.1209+00

F.A. RTE.	SECTION	COUNTY	TOTAL SHEETS	SHEET NO.
		CONTRACT NO.		
	ILLINOIS FED. AID PROJECT			

FINAL SURVEY	NOTE BOOK	NO.
SURVEYED	BY	
PLOTTED		
TEMPLATE		
AREAS		
AREAS CHECKED		DATE

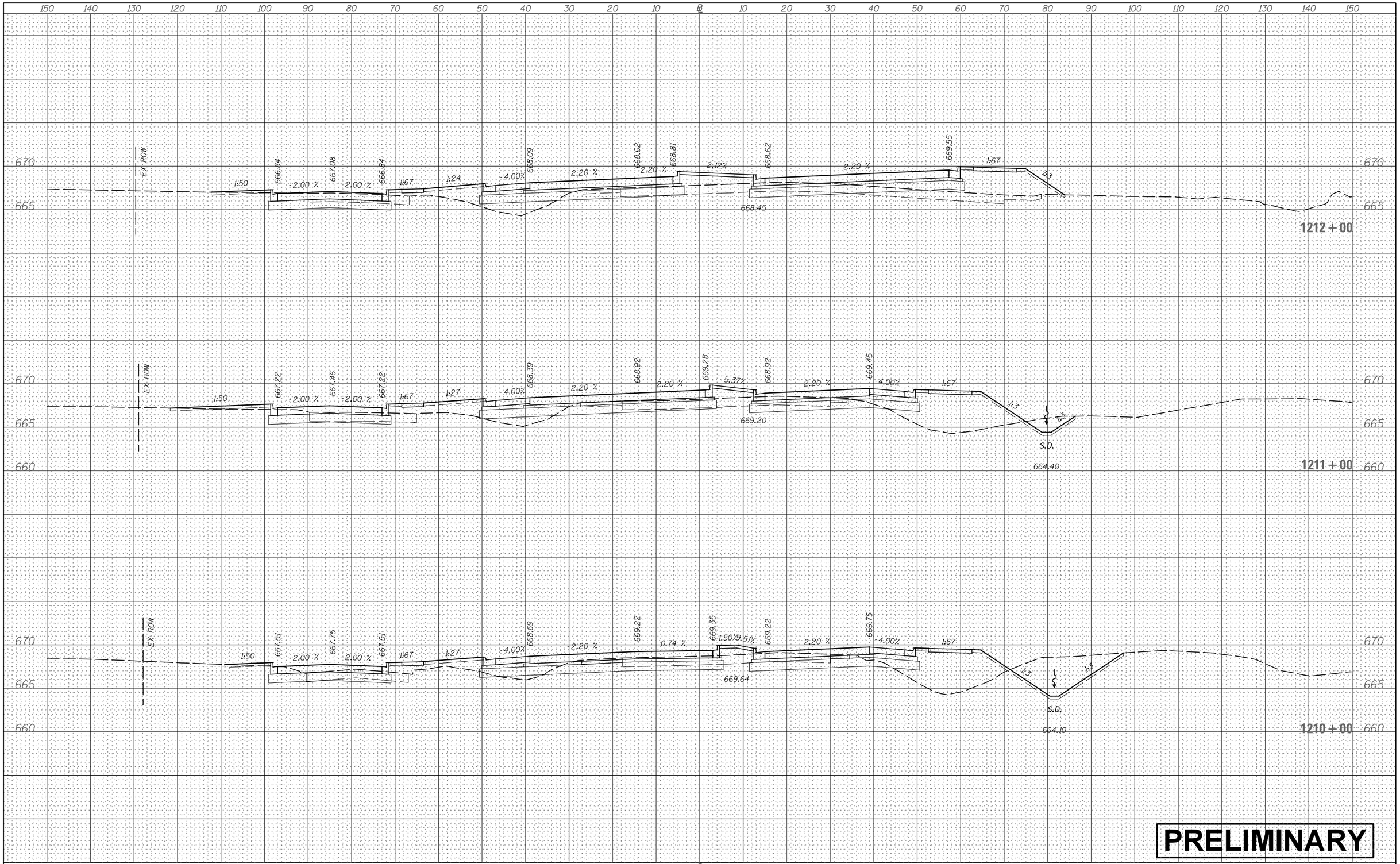

ORIGINAL SURVEY	NOTE BOOK	NO.
SURVEYED	BY	
PLOTTED		
TEMPLATE		
AREAS		
AREAS CHECKED		DATE

FILE NAME = V:\3171\CADD Sheets\P140311-sht-xssht-USRTE30.dgn Default	USER NAME = bdecraene	DESIGNED -	REVISED -
		DRAWN -	REVISED -
	PLOT SCALE = 20.0000 ' / in.	CHECKED -	REVISED -
	PLOT DATE = 2/13/2018	DATE -	REVISED -

STATE OF ILLINOIS
DEPARTMENT OF TRANSPORTATION

US RTE 30 CROSS SECTIONS

SCALE: H=10 V=5 | SHEET 76 OF 93 SHEETS | STA. 1210+00 TO STA. 1212+00

F.A. RTE.	SECTION	COUNTY	TOTAL SHEETS	SHEET NO.
		CONTRACT NO.		
	ILLINOIS FED. AID PROJECT			

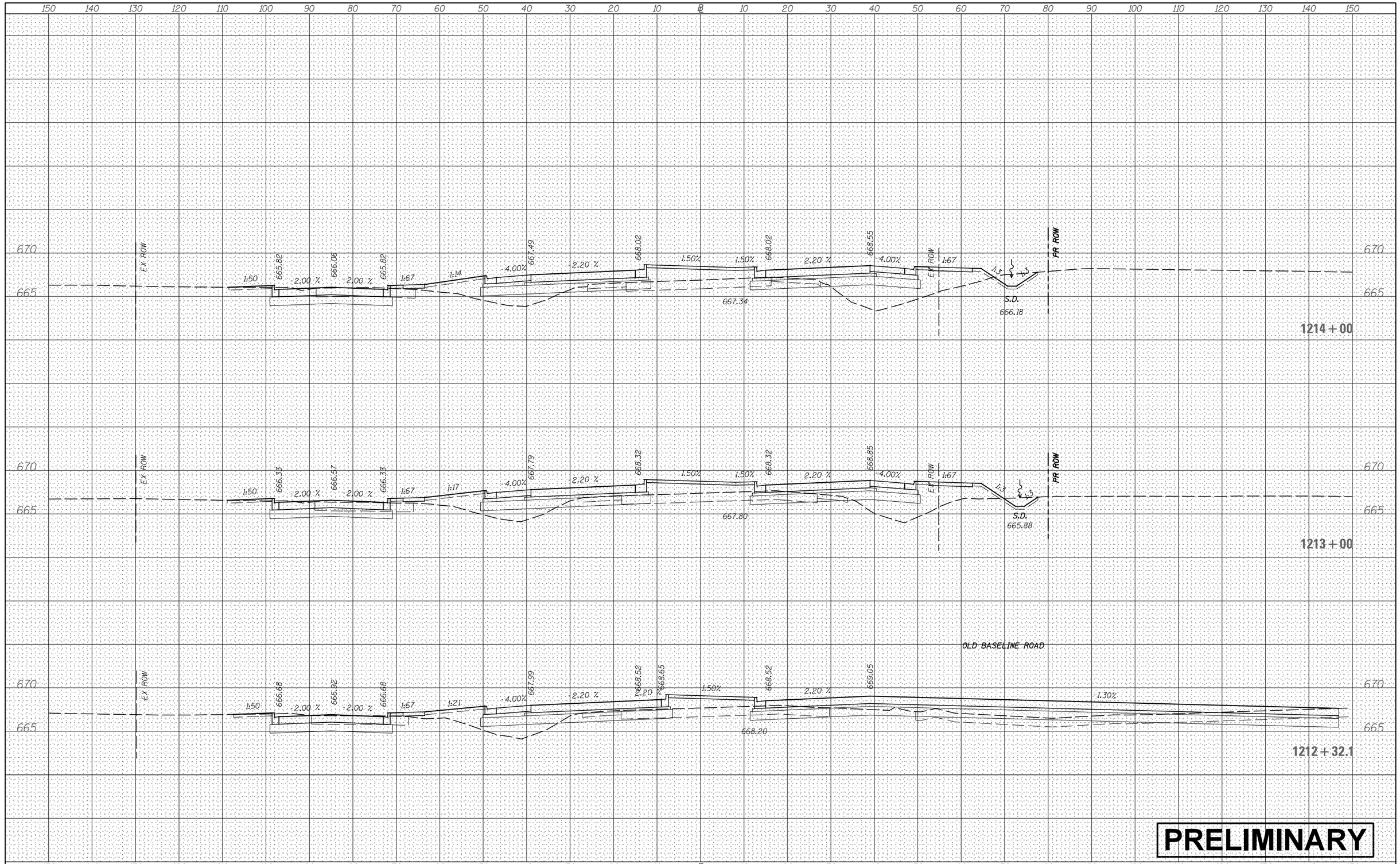

FINAL SURVEY

NO.	NOTE BOOK	SURVEYED	PLOTTED	TEMPLATE	AREAS	AREAS CHECKED	BY	DATE

ORIGINAL SURVEY

NO.	NOTE BOOK	SURVEYED	PLOTTED	TEMPLATE	AREAS	AREAS CHECKED	BY	DATE

PRELIMINARY

FILE NAME = V:\3171\CADD Sheets\P140311-sht-xssht-USRTE30.dgn	USER NAME = bdecraene	DESIGNED -	REVISED -
		DRAWN -	REVISED -
	PLOT SCALE = 20.0000 ' / in.	CHECKED -	REVISED -
Default	PLOT DATE = 2/13/2018	DATE -	REVISED -

STATE OF ILLINOIS
DEPARTMENT OF TRANSPORTATION

US RTE 30 CROSS SECTIONS

SCALE: H=10 V=5 | SHEET 77 OF 93 SHEETS | STA. 1212+32.1 TO STA. 1214+00

F.A. RTE.	SECTION	COUNTY	TOTAL SHEETS	SHEET NO.

CONTRACT NO.

ILLINOIS | FED. AID PROJECT

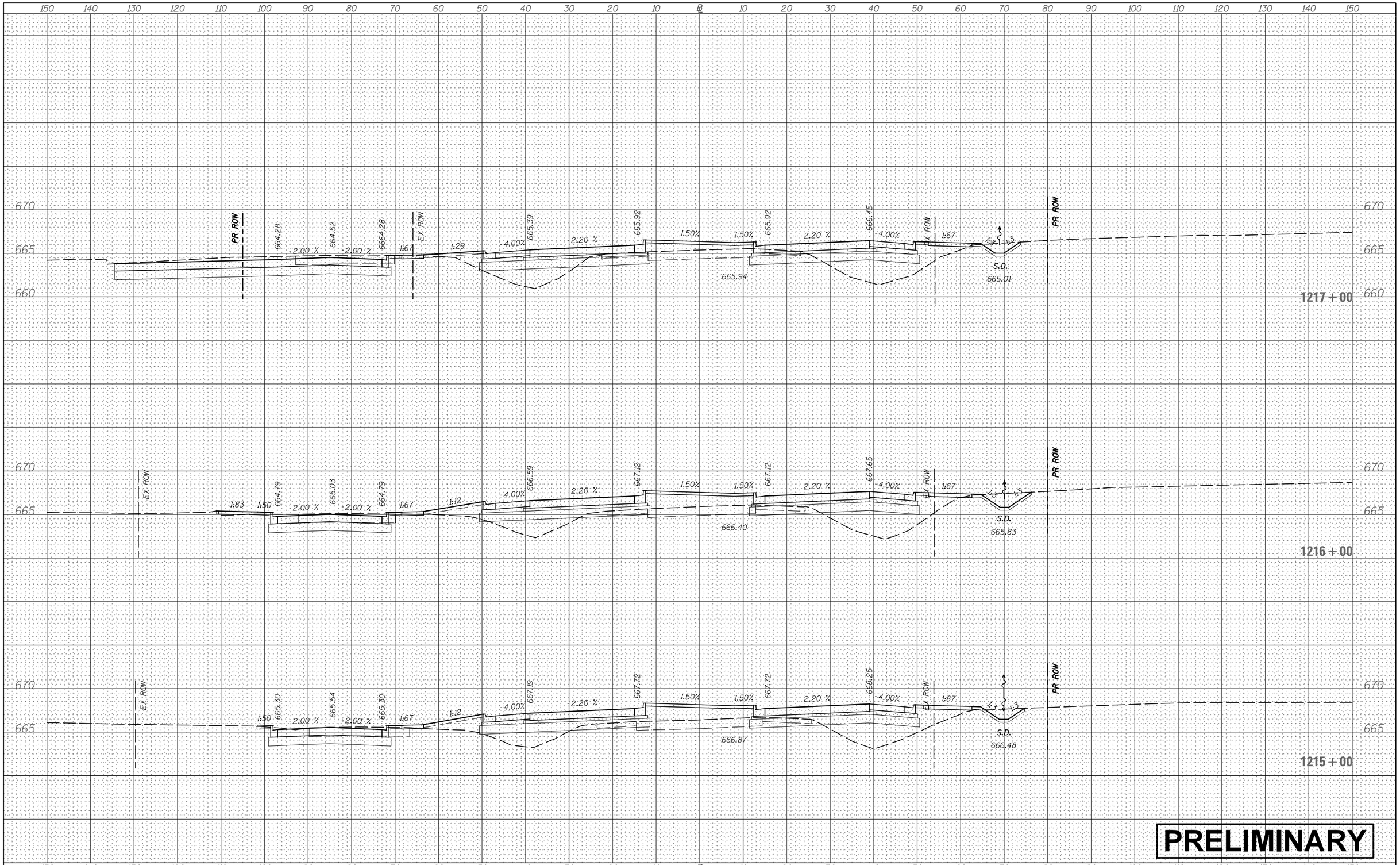

FINAL SURVEY

NO.	NOTE BOOK	BY	DATE
	SURVEYED		
	PLOTTED		
	TEMPLATE		
	AREAS		
	AREAS CHECKED		

ORIGINAL SURVEY

NO.	NOTE BOOK	BY	DATE
	SURVEYED		
	PLOTTED		
	TEMPLATE		
	AREAS		
	AREAS CHECKED		

PRELIMINARY

FILE NAME = V:\3171\CADD Sheets\P140311-sht-xssht-USRTE30.dgn Default	USER NAME = bdecraene	DESIGNED -	REVISED -
		DRAWN -	REVISED -
	PLOT SCALE = 20.0000 ' / in.	CHECKED -	REVISED -
	PLOT DATE = 2/13/2018	DATE -	REVISED -

STATE OF ILLINOIS
DEPARTMENT OF TRANSPORTATION

US RTE 30 CROSS SECTIONS

SCALE: H=10 V=5 | SHEET 78 OF 93 SHEETS | STA. 1215+00 TO STA. 1217+00

F.A. RTE.	SECTION	COUNTY	TOTAL SHEETS	SHEET NO.

CONTRACT NO.

ILLINOIS | FED. AID PROJECT

FINAL SURVEY	NOTE BOOK	NO.
SURVEYED	BY	
PLOTTED		
TEMPLATE		
AREAS		
AREAS CHECKED		DATE

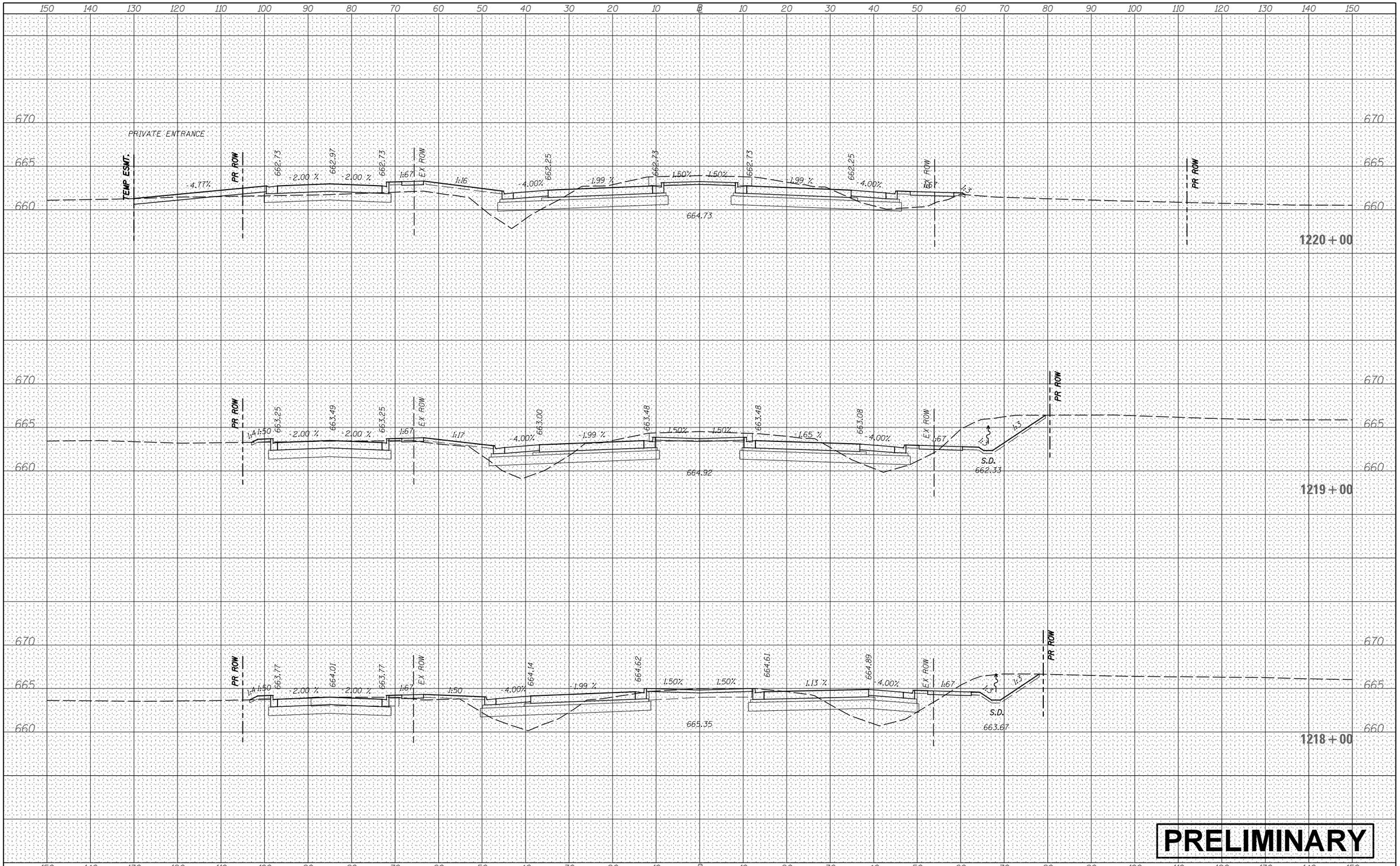

ORIGINAL SURVEY	NOTE BOOK	NO.
SURVEYED	BY	
PLOTTED		
TEMPLATE		
AREAS		
AREAS CHECKED		DATE

FILE NAME = V:\3171\CADD Sheets\P140311-sht-xssht-USRTE30.dgn	USER NAME = bdecraene	DESIGNED -	REVISED -
		DRAWN -	REVISED -
	PLOT SCALE = 20.0000 ' / in.	CHECKED -	REVISED -
Default	PLOT DATE = 2/13/2018	DATE -	REVISED -

STATE OF ILLINOIS
DEPARTMENT OF TRANSPORTATION

US RTE 30 CROSS SECTIONS

SCALE: H=10 V=5 | SHEET 79 OF 93 SHEETS | STA. 1218+00 | TO STA. 1220+00

F.A. RTE.	SECTION	COUNTY	TOTAL SHEETS	SHEET NO.
		CONTRACT NO.		
		ILLINOIS FED. AID PROJECT		

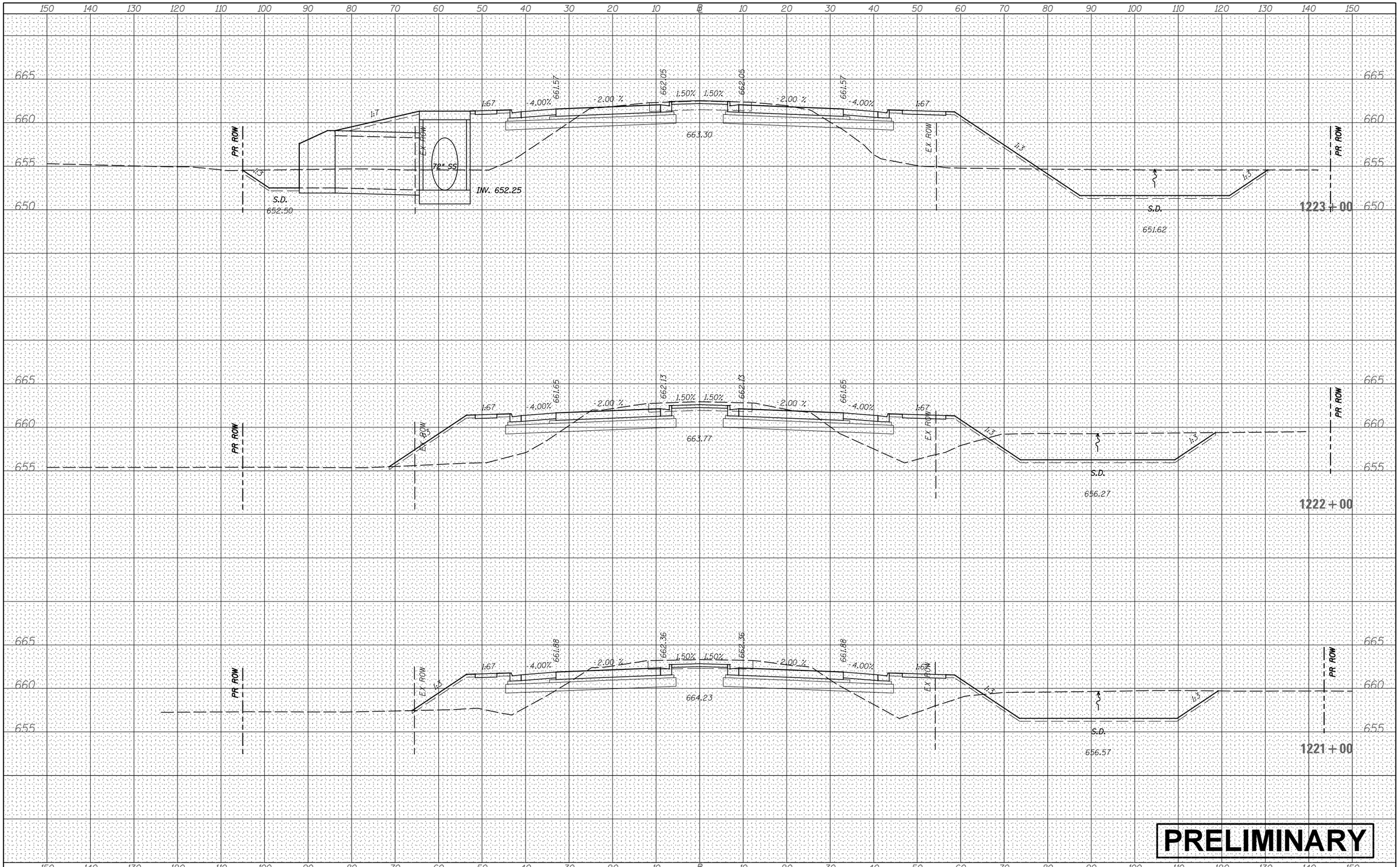

PRELIMINARY

FINAL SURVEY		BY	DATE
NOTE BOOK	SURVEYED		
NO.	PLOTTED		
	TEMPLATE		
	AREAS		
	AREAS CHECKED		

ORIGINAL SURVEY		BY	DATE
NOTE BOOK	SURVEYED		
NO.	PLOTTED		
	TEMPLATE		
	AREAS		
	AREAS CHECKED		

FILE NAME = V:\3171\CADD Sheets\P140311-sht-xssht-USRTE30.dgn	USER NAME = bdecraene	DESIGNED -	REVISED -
		DRAWN -	REVISED -
	PLOT SCALE = 20.0000 ' / in.	CHECKED -	REVISED -
Default	PLOT DATE = 2/13/2018	DATE -	REVISED -

STATE OF ILLINOIS
DEPARTMENT OF TRANSPORTATION

US RTE 30 CROSS SECTIONS

SCALE: H=10 V=5 | SHEET 80 OF 93 SHEETS | STA. 1221+00 TO STA.1223+00

F.A. RTE.	SECTION	COUNTY	TOTAL SHEETS	SHEET NO.

CONTRACT NO.

ILLINOIS FED. AID PROJECT

FINAL SURVEY	NOTE BOOK	NO.
SURVEYED	BY	
PLOTTED		
TEMPLATE		
AREAS		
AREAS CHECKED		DATE

ORIGINAL SURVEY	NOTE BOOK	NO.
SURVEYED	BY	
PLOTTED		
TEMPLATE		
AREAS		
AREAS CHECKED		DATE

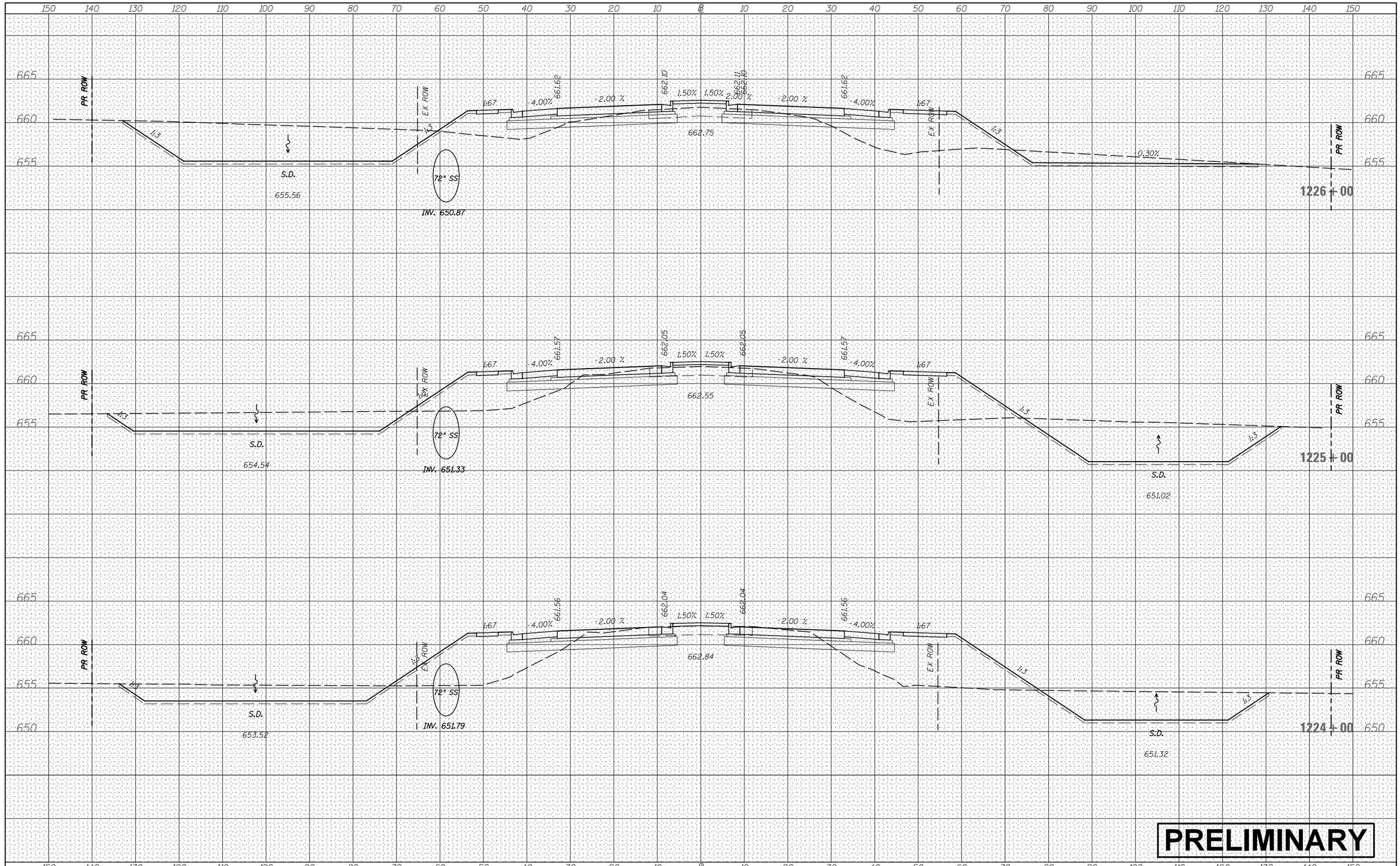

FILE NAME = V:\3171\CADD Sheets\P140311-sht-xssht-USRTE30.dgn	USER NAME = bdecraene	DESIGNED -	REVISED -
		DRAWN -	REVISED -
	PLOT SCALE = 20.0000 ' / in.	CHECKED -	REVISED -
Default	PLOT DATE = 2/13/2018	DATE -	REVISED -

STATE OF ILLINOIS
DEPARTMENT OF TRANSPORTATION

US RTE 30 CROSS SECTIONS

SCALE: H=10 V=5 | SHEET 81 OF 93 SHEETS | STA. 1224+00 | TO STA. 1226+00

F.A. RTE.	SECTION	COUNTY	TOTAL SHEETS	SHEET NO.
		CONTRACT NO.		
	ILLINOIS FED. AID PROJECT			

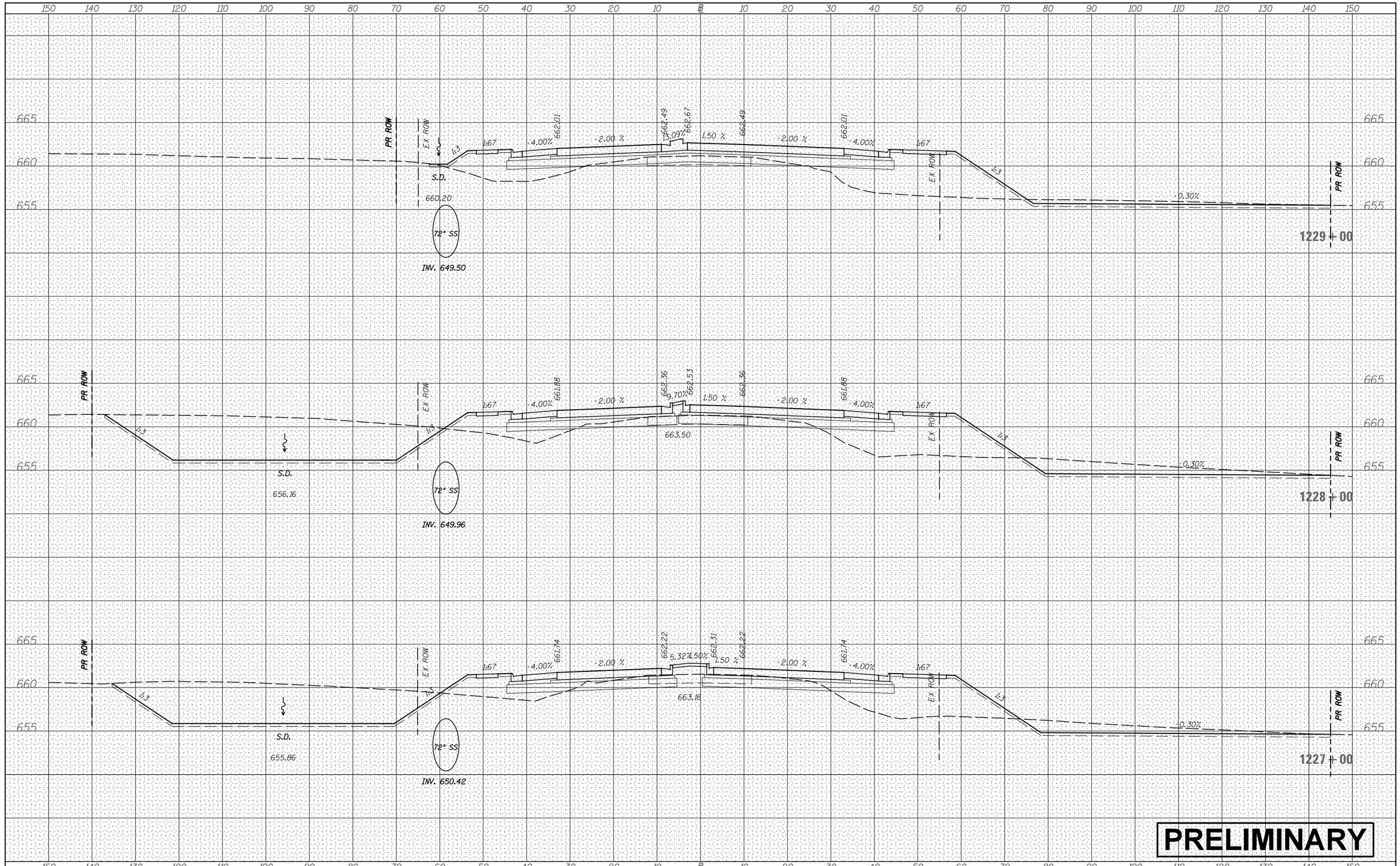

FINAL SURVEY	BY	DATE
SURVEYED		
PLOTTED		
TEMPLATE		
AREAS		
AREAS CHECKED		
NOTE BOOK		
NO.		

ORIGINAL SURVEY	BY	DATE
SURVEYED		
PLOTTED		
TEMPLATE		
AREAS		
AREAS CHECKED		
NOTE BOOK		
NO.		

FILE NAME = V:\3171\CADD Sheets\P140311-sht-xssht-USRTE30.dgn	USER NAME = bdecraene	DESIGNED -	REVISED -
		DRAWN -	REVISED -
	PLOT SCALE = 20.0000 ' / in.	CHECKED -	REVISED -
Default	PLOT DATE = 2/13/2018	DATE -	REVISED -

STATE OF ILLINOIS
DEPARTMENT OF TRANSPORTATION

US RTE 30 CROSS SECTIONS

SCALE: H=10 V=5 | SHEET 82 OF 93 SHEETS | STA. 1227+00 TO STA. 1229+00

F.A. RTE.	SECTION	COUNTY	TOTAL SHEETS	SHEET NO.

CONTRACT NO.

ILLINOIS | FED. AID PROJECT

FINAL SURVEY	NOTE BOOK	NO.
SURVEYED	BY	
PLOTTED	DATE	
TEMPLATE		
AREAS		
AREAS CHECKED		

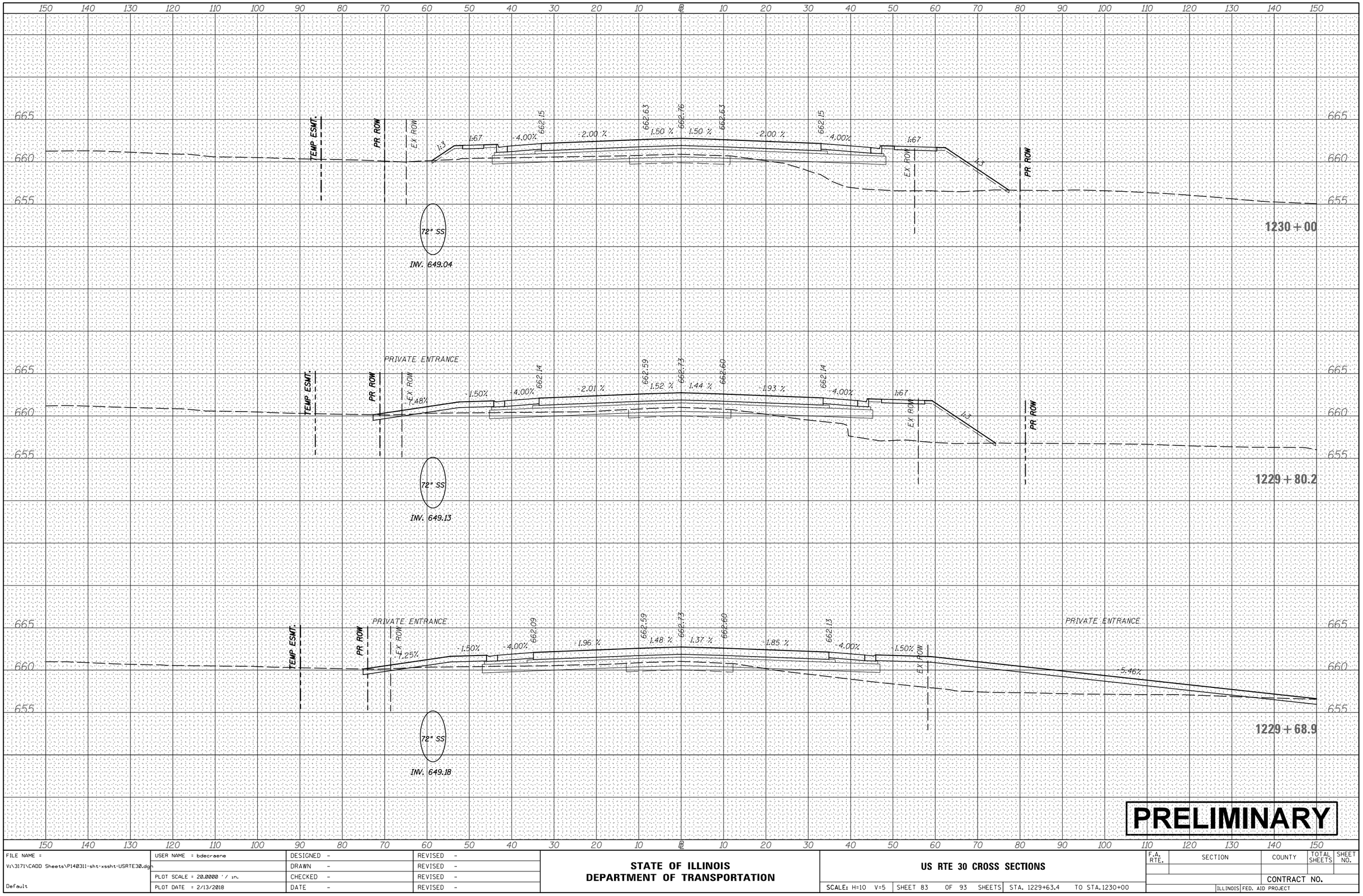

ORIGINAL SURVEY	NOTE BOOK	NO.
SURVEYED	BY	
PLOTTED	DATE	
TEMPLATE		
AREAS		
AREAS CHECKED		

PRELIMINARY

FILE NAME = V:\3171\CADD Sheets\P140311-sht-xssht-USRTE30.dgn	USER NAME = bdecraene	DESIGNED -	REVISED -
		DRAWN -	REVISED -
	PLOT SCALE = 20.0000 ' / in.	CHECKED -	REVISED -
Default	PLOT DATE = 2/13/2018	DATE -	REVISED -

STATE OF ILLINOIS
DEPARTMENT OF TRANSPORTATION

US RTE 30 CROSS SECTIONS

SCALE: H=10 V=5 | SHEET 83 OF 93 SHEETS | STA. 1229+63.4 TO STA.1230+00

F.A. RTE.	SECTION	COUNTY	TOTAL SHEETS	SHEET NO.
		CONTRACT NO.		
	ILLINOIS FED. AID PROJECT			

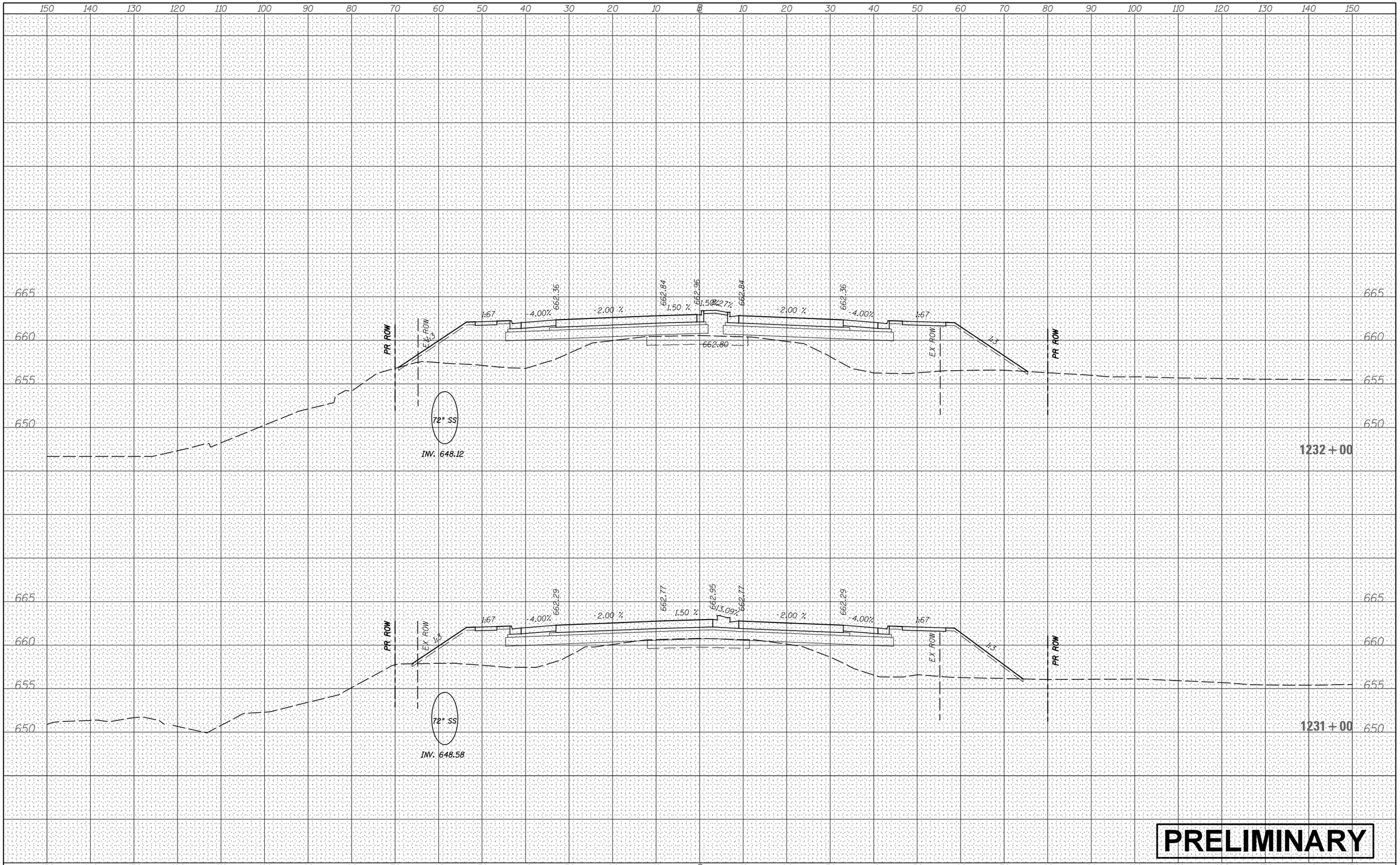

FINAL SURVEY

NO.	NOTE BOOK	BY	DATE
	AREAS		
	AREAS CHECKED		
	PLOTTED		
	SURVEYED		

ORIGINAL SURVEY

NO.	NOTE BOOK	BY	DATE
	AREAS		
	AREAS CHECKED		
	PLOTTED		
	SURVEYED		

FILE NAME = V:\3171\CADD Sheets\P140311-sht-xssht-USRTE30.dgn	USER NAME = bdecraene	DESIGNED -	REVISED -
		DRAWN -	REVISED -
	PLOT SCALE = 20.0000 ' / in.	CHECKED -	REVISED -
Default	PLOT DATE = 2/13/2018	DATE -	REVISED -

STATE OF ILLINOIS
DEPARTMENT OF TRANSPORTATION

US RTE 30 CROSS SECTIONS

SCALE: H=10 V=5 | SHEET 84 OF 93 SHEETS | STA. 1231+00 TO STA. 1232+00

F.A. RTE.	SECTION	COUNTY	TOTAL SHEETS	SHEET NO.

CONTRACT NO.

ILLINOIS FED. AID PROJECT

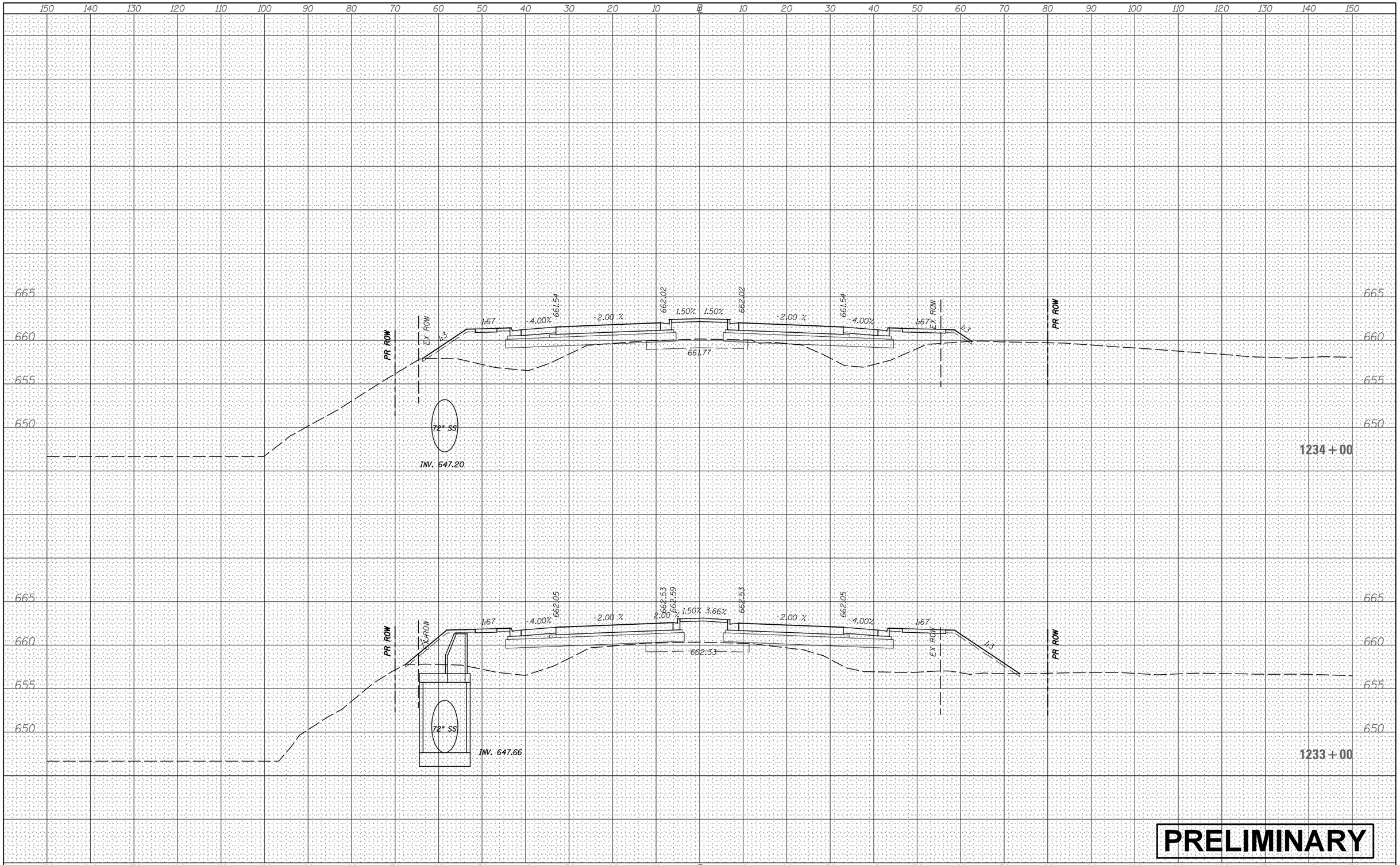

FINAL SURVEY

NO.	NOTE BOOK	BY	DATE
	AREAS		
	TEMPLATE		
	PLOTTED		
	SURVEYED		
	AREAS CHECKED		

ORIGINAL SURVEY

NO.	NOTE BOOK	BY	DATE
	AREAS		
	TEMPLATE		
	PLOTTED		
	SURVEYED		
	AREAS CHECKED		

PRELIMINARY

FILE NAME = V:\3171\CADD Sheets\P140311-sht-xssht-USRTE30.dgn	USER NAME = bdecraene	DESIGNED -	REVISED -
		DRAWN -	REVISED -
	PLOT SCALE = 20.0000 ' / in.	CHECKED -	REVISED -
Default	PLOT DATE = 2/13/2018	DATE -	REVISED -

STATE OF ILLINOIS
DEPARTMENT OF TRANSPORTATION

US RTE 30 CROSS SECTIONS

SCALE: H=10 V=5 | SHEET 85 OF 93 SHEETS | STA. 1233+00 TO STA.1234+00

F.A. RTE.	SECTION	COUNTY	TOTAL SHEETS	SHEET NO.

CONTRACT NO.

ILLINOIS FED. AID PROJECT

FINAL SURVEY	NOTE BOOK	NO.
SURVEYED		
PLOTTED		
TEMPLATE		
AREAS		
AREAS CHECKED		

BY	DATE

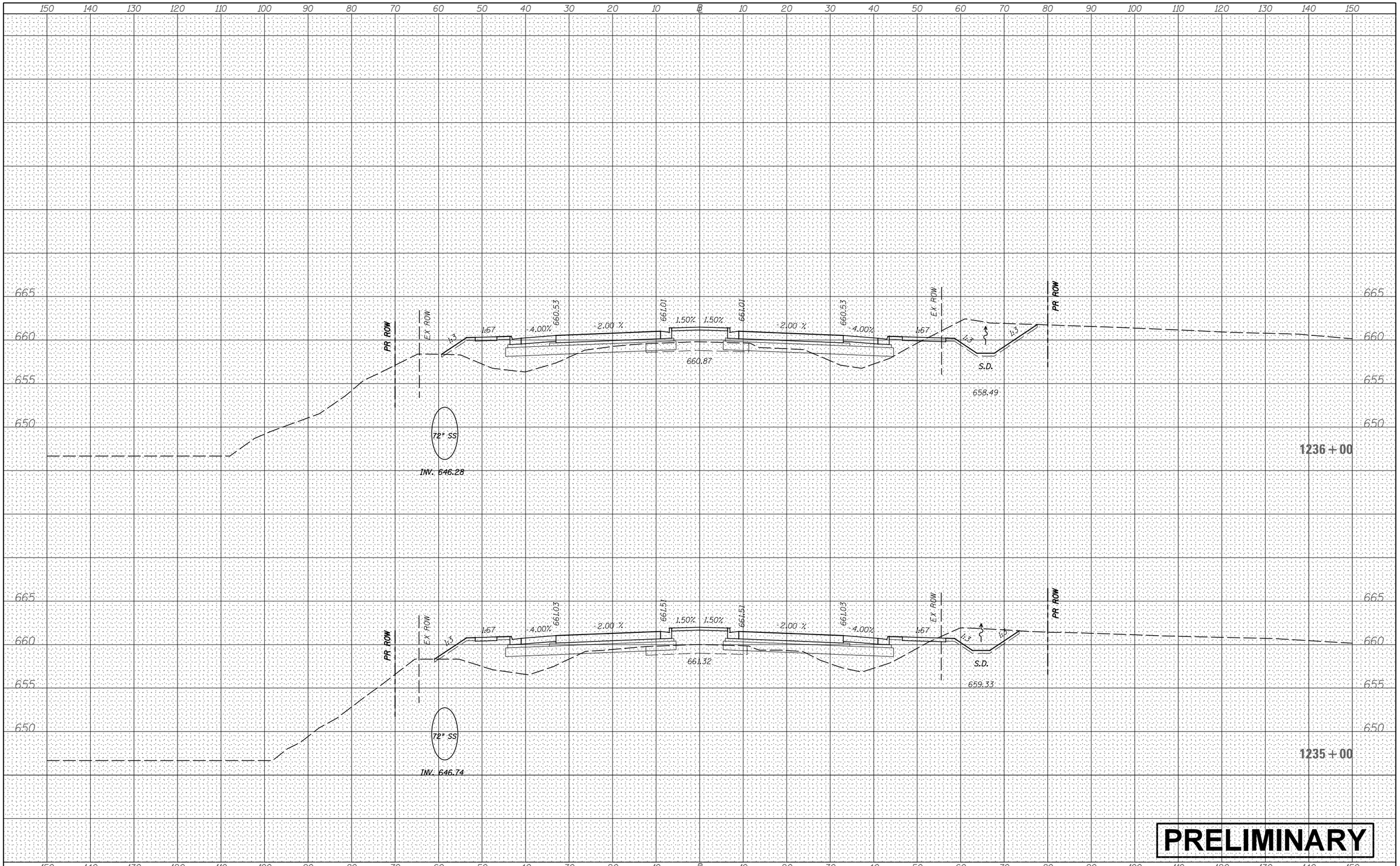

ORIGINAL SURVEY	NOTE BOOK	NO.
SURVEYED		
PLOTTED		
TEMPLATE		
AREAS		
AREAS CHECKED		

BY	DATE

FILE NAME = V:\3171\CADD Sheets\P140311-sht-xssht-USRTE30.dgn	USER NAME = bdecraene	DESIGNED -	REVISED -
		DRAWN -	REVISED -
	PLOT SCALE = 20.0000 ' / in.	CHECKED -	REVISED -
Default	PLOT DATE = 2/13/2018	DATE -	REVISED -

STATE OF ILLINOIS
DEPARTMENT OF TRANSPORTATION

US RTE 30 CROSS SECTIONS

SCALE: H=10 V=5 | SHEET 86 OF 93 SHEETS | STA. 1235+00 | TO STA. 1236+00

F.A. RTE.	SECTION	COUNTY	TOTAL SHEETS	SHEET NO.
		CONTRACT NO.		
	ILLINOIS	FED. AID PROJECT		

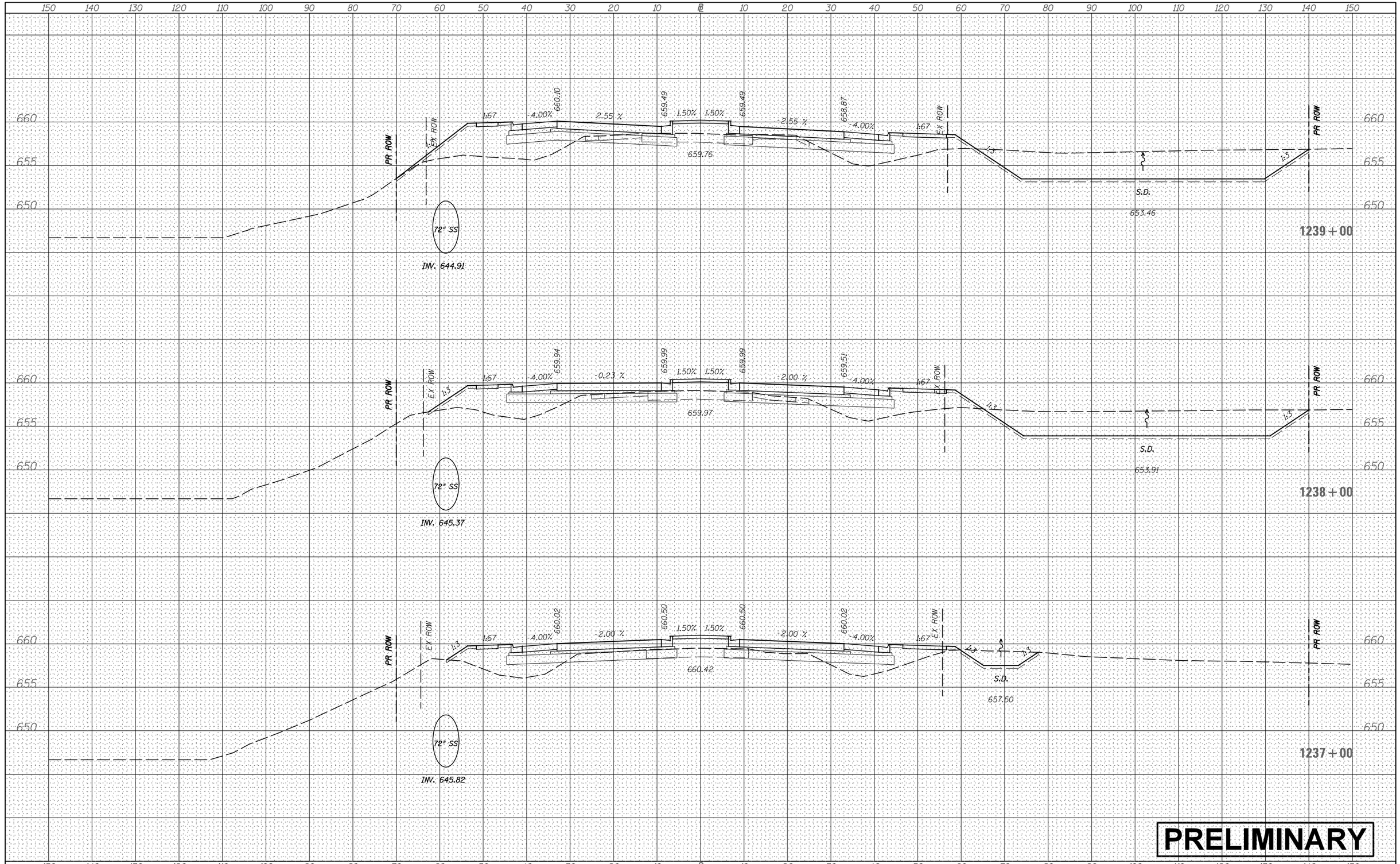

PRELIMINARY

FINAL SURVEY	BY	DATE
NOTE BOOK	SURVEYED	
NO.	PLOTTED	
	TEMPLATE	
	AREAS	
	AREAS CHECKED	

ORIGINAL SURVEY	BY	DATE
NOTE BOOK	SURVEYED	
NO.	PLOTTED	
	TEMPLATE	
	AREAS	
	AREAS CHECKED	

FILE NAME = V:\3171\CADD Sheets\P140311-sht-xssht-USRTE30.dgn	USER NAME = bdecraene	DESIGNED -	REVISED -
		DRAWN -	REVISED -
	PLOT SCALE = 20.0000 ' / in.	CHECKED -	REVISED -
Default	PLOT DATE = 2/13/2018	DATE -	REVISED -

STATE OF ILLINOIS
DEPARTMENT OF TRANSPORTATION

US RTE 30 CROSS SECTIONS

SCALE: H=10 V=5 | SHEET 87 OF 93 SHEETS | STA. 1237+00 TO STA.1239+00

F.A. RTE.	SECTION	COUNTY	TOTAL SHEETS	SHEET NO.
		CONTRACT NO.		
	ILLINOIS FED. AID PROJECT			

FINAL SURVEY	NO.	BY	DATE
NOTE BOOK			
SURVEYED			
PLOTTED			
TEMPLATE			
AREAS			
AREAS CHECKED			

ORIGINAL SURVEY	NO.	BY	DATE
NOTE BOOK			
SURVEYED			
PLOTTED			
TEMPLATE			
AREAS			
AREAS CHECKED			

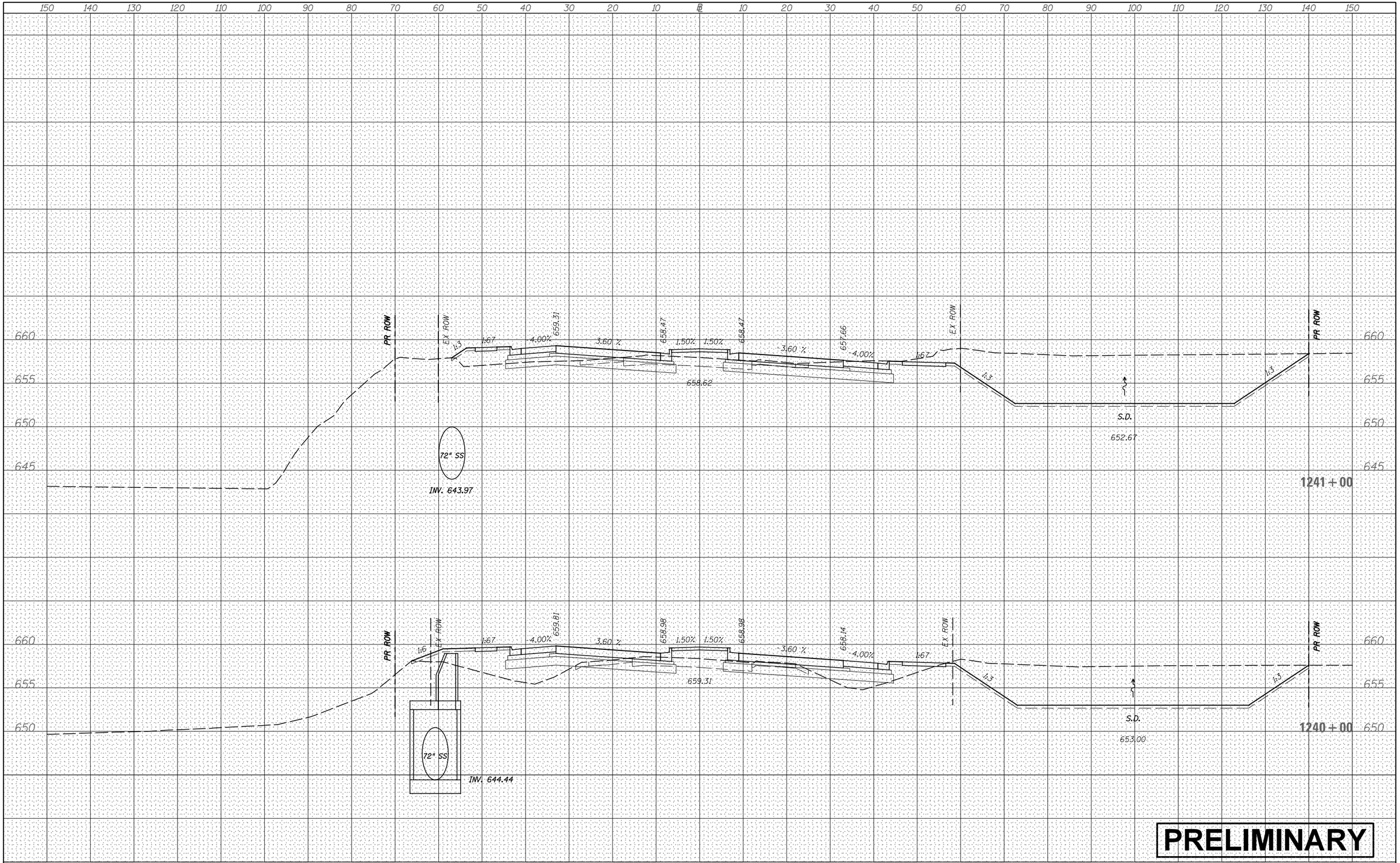

PRELIMINARY

FILE NAME =	USER NAME = bdecraene	DESIGNED -	REVISED -
V:\3171\CADD Sheets\P140311-sht-xssht-USRTE30.dgn		DRAWN -	REVISED -
	PLOT SCALE = 20.0000 ' / in.	CHECKED -	REVISED -
Default	PLOT DATE = 2/13/2018	DATE -	REVISED -

STATE OF ILLINOIS
DEPARTMENT OF TRANSPORTATION

US RTE 30 CROSS SECTIONS

SCALE: H=10 V=5 | SHEET 88 OF 93 SHEETS | STA. 1240+00 TO STA. 1241+72.5

F.A. RTE.	SECTION	COUNTY	TOTAL SHEETS	SHEET NO.
		CONTRACT NO.		
	ILLINOIS	FED. AID PROJECT		

FINAL SURVEY	NOTE BOOK	NO.
SURVEYED		
PLOTTED		
TEMPLATE		
AREAS		
AREAS CHECKED		

BY	DATE

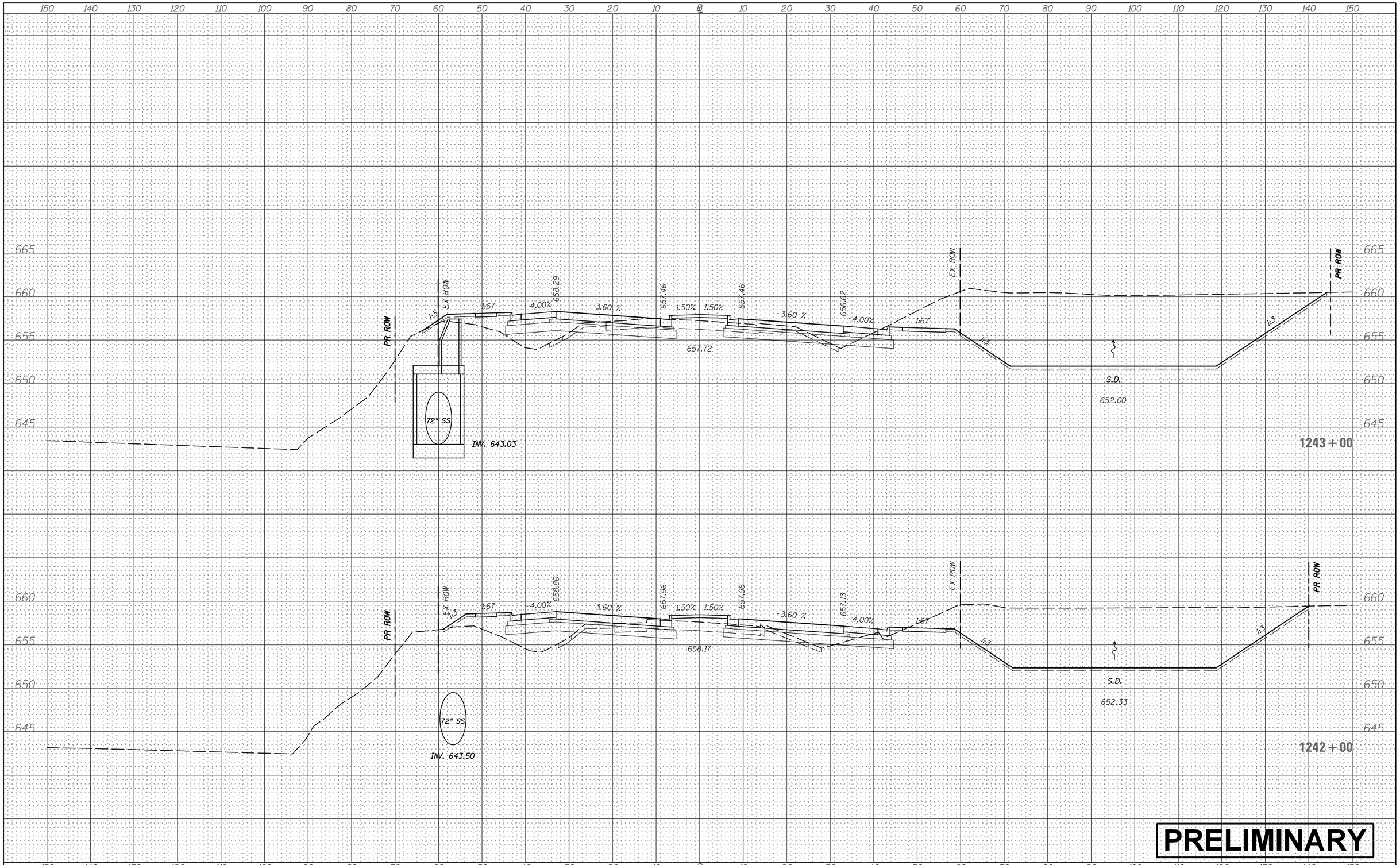

ORIGINAL SURVEY	NOTE BOOK	NO.
SURVEYED		
PLOTTED		
TEMPLATE		
AREAS		
AREAS CHECKED		

BY	DATE

PRELIMINARY

FILE NAME = V:\3171\CADD Sheets\P140311-sht-xssht-USRTE30.dgn	USER NAME = bdecraene	DESIGNED -	REVISED -
		DRAWN -	REVISED -
	PLOT SCALE = 20.0000 ' / in.	CHECKED -	REVISED -
Default	PLOT DATE = 2/13/2018	DATE -	REVISED -

STATE OF ILLINOIS
DEPARTMENT OF TRANSPORTATION

US RTE 30 CROSS SECTIONS

SCALE: H=10 V=5 | SHEET 89 OF 93 SHEETS | STA. 1242+00 TO STA.1243+00

F.A. RTE.	SECTION	COUNTY	TOTAL SHEETS	SHEET NO.
		CONTRACT NO.		
		ILLINOIS FED. AID PROJECT		

FINAL SURVEY	NOTE BOOK	NO.
SURVEYED		
PLOTTED		
TEMPLATE		
AREAS		
AREAS CHECKED		

BY	DATE

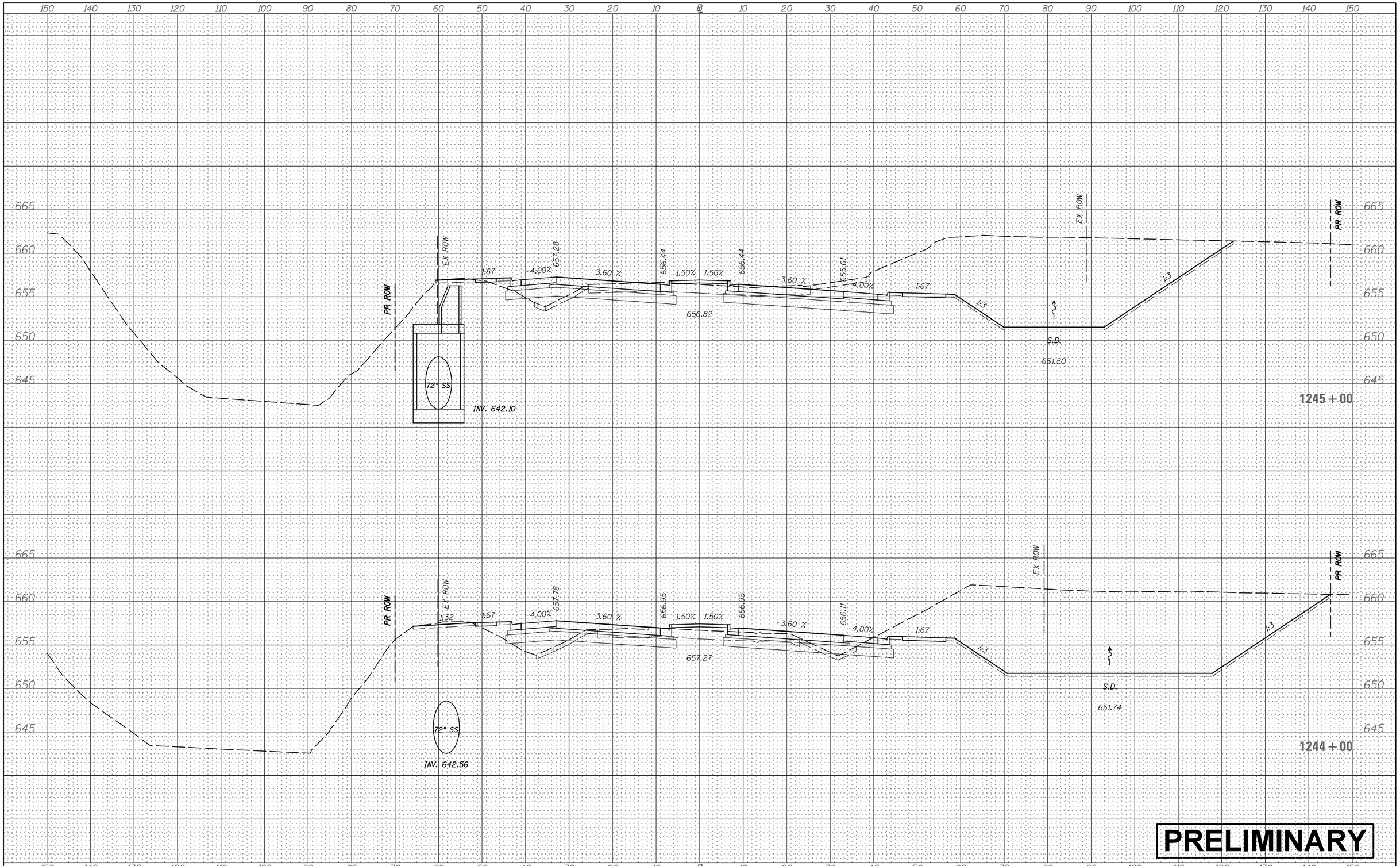

PRELIMINARY

FILE NAME =	USER NAME = bdecraene	DESIGNED -	REVISED -
V:\3171\CADD Sheets\P140311-sht-xssht-USRTE30.dgn		DRAWN -	REVISED -
	PLOT SCALE = 20.0000 ' / in.	CHECKED -	REVISED -
Default	PLOT DATE = 2/13/2018	DATE -	REVISED -

STATE OF ILLINOIS
DEPARTMENT OF TRANSPORTATION

US RTE 30 CROSS SECTIONS

SCALE: H=10 V=5 | SHEET 90 OF 93 SHEETS | STA. 1244+00 TO STA.1245+00

F.A. RTE.	SECTION	COUNTY	TOTAL SHEETS	SHEET NO.

CONTRACT NO.

ILLINOIS FED. AID PROJECT

FINAL SURVEY	NOTE BOOK	NO.
SURVEYED		BY
PLOTTED		
TEMPLATE		
AREAS		
AREAS CHECKED		DATE

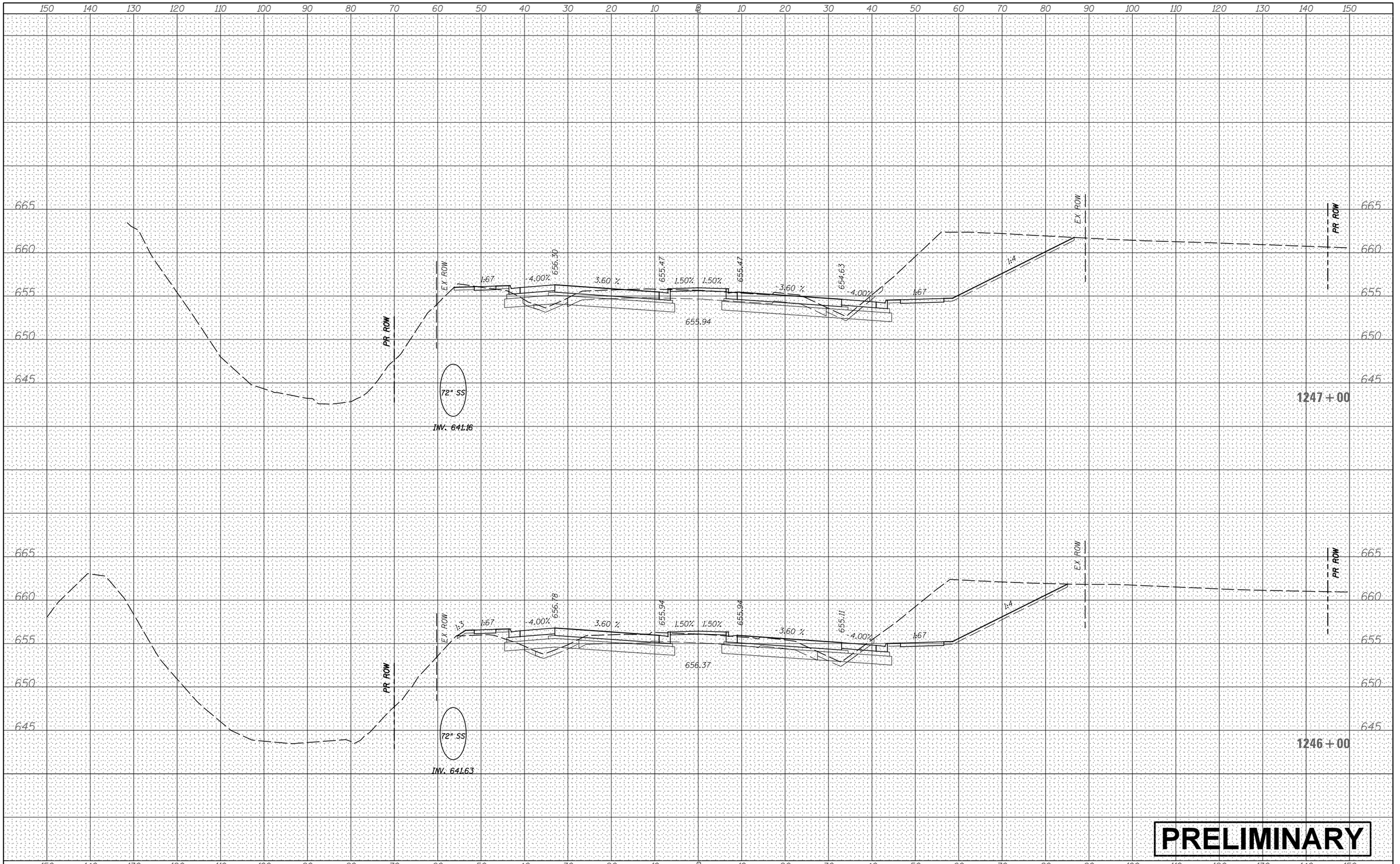

PRELIMINARY

ORIGINAL SURVEY	NOTE BOOK	NO.
SURVEYED		BY
PLOTTED		
TEMPLATE		
AREAS		
AREAS CHECKED		DATE

FILE NAME = V:\3171\CADD Sheets\P140311-sht-xssht-USRTE30.dgn	USER NAME = bdecraene	DESIGNED -	REVISED -
		DRAWN -	REVISED -
	PLOT SCALE = 20.0000 ' / in.	CHECKED -	REVISED -
Default	PLOT DATE = 2/13/2018	DATE -	REVISED -

STATE OF ILLINOIS
DEPARTMENT OF TRANSPORTATION

US RTE 30 CROSS SECTIONS

SCALE: H=10 V=5 | SHEET 91 OF 93 SHEETS | STA. 1246+00 TO STA.1247+00

F.A. RTE.	SECTION	COUNTY	TOTAL SHEETS	SHEET NO.
		CONTRACT NO.		
		ILLINOIS FED. AID PROJECT		

FINAL SURVEY	NOTE BOOK	NO.
SURVEYED		
PLOTTED		
TEMPLATE		
AREAS		
AREAS CHECKED		

BY	DATE

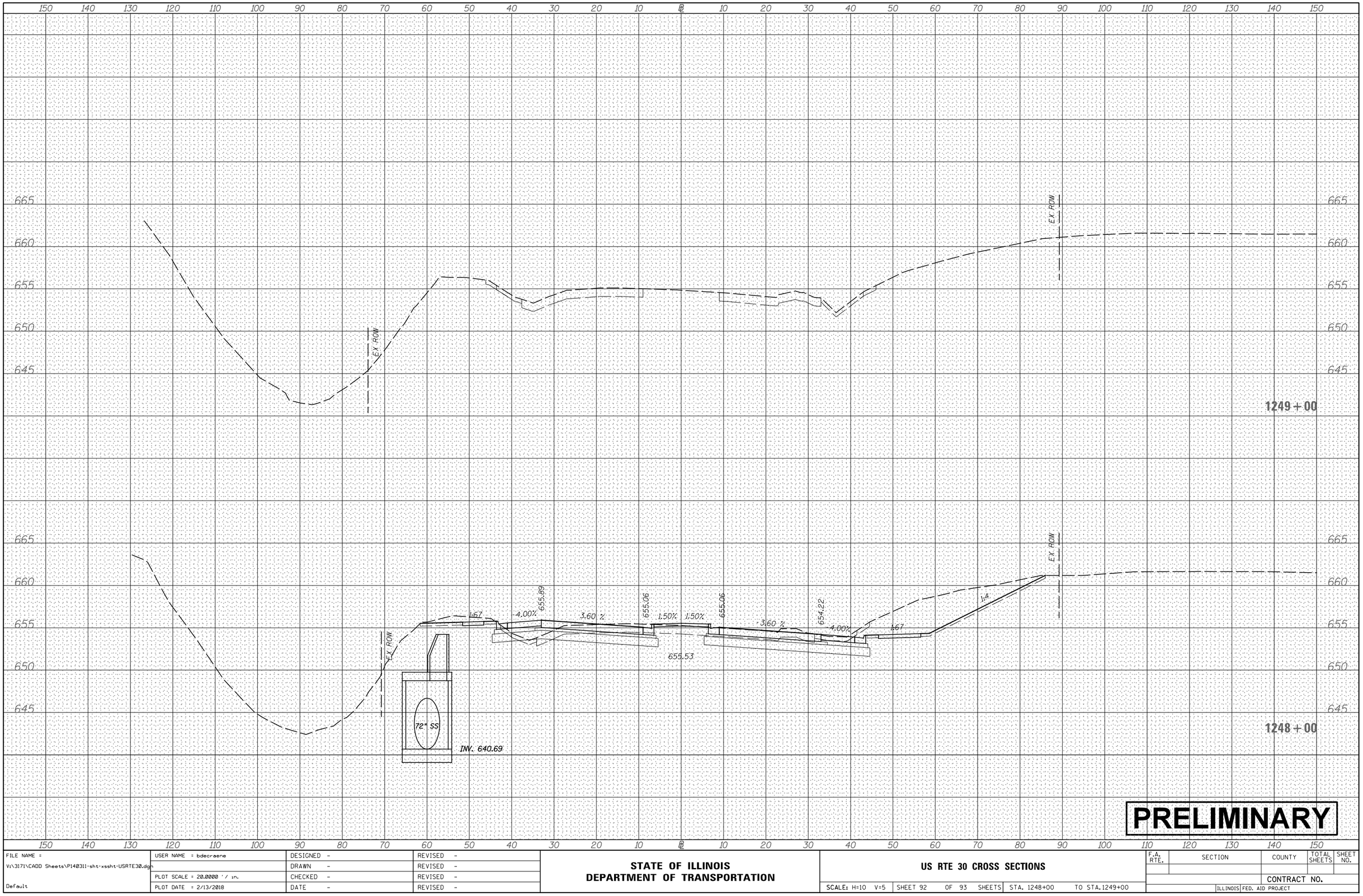

ORIGINAL SURVEY	NOTE BOOK	NO.
SURVEYED		
PLOTTED		
TEMPLATE		
AREAS		
AREAS CHECKED		

BY	DATE

PRELIMINARY

FILE NAME = V:\3171\CADD Sheets\P140311-sht-xssht-USRTE30.dgn	USER NAME = bdecraene	DESIGNED -	REVISED -
		DRAWN -	REVISED -
	PLOT SCALE = 20.0000 ' / in.	CHECKED -	REVISED -
Default	PLOT DATE = 2/13/2018	DATE -	REVISED -

STATE OF ILLINOIS
DEPARTMENT OF TRANSPORTATION

US RTE 30 CROSS SECTIONS

SCALE: H=10 V=5 | SHEET 92 OF 93 SHEETS | STA. 1248+00 | TO STA.1249+00

F.A. RTE.	SECTION	COUNTY	TOTAL SHEETS	SHEET NO.
		CONTRACT NO.		
		ILLINOIS	FED. AID PROJECT	

FINAL SURVEY		BY	DATE
NOTE BOOK	SURVEYED		
NO.	PLOTTED		
	TEMPLATE		
	AREAS		
	AREAS CHECKED		

ORIGINAL SURVEY		BY	DATE
NOTE BOOK	SURVEYED		
NO.	PLOTTED		
	TEMPLATE		
	AREAS		
	AREAS CHECKED		

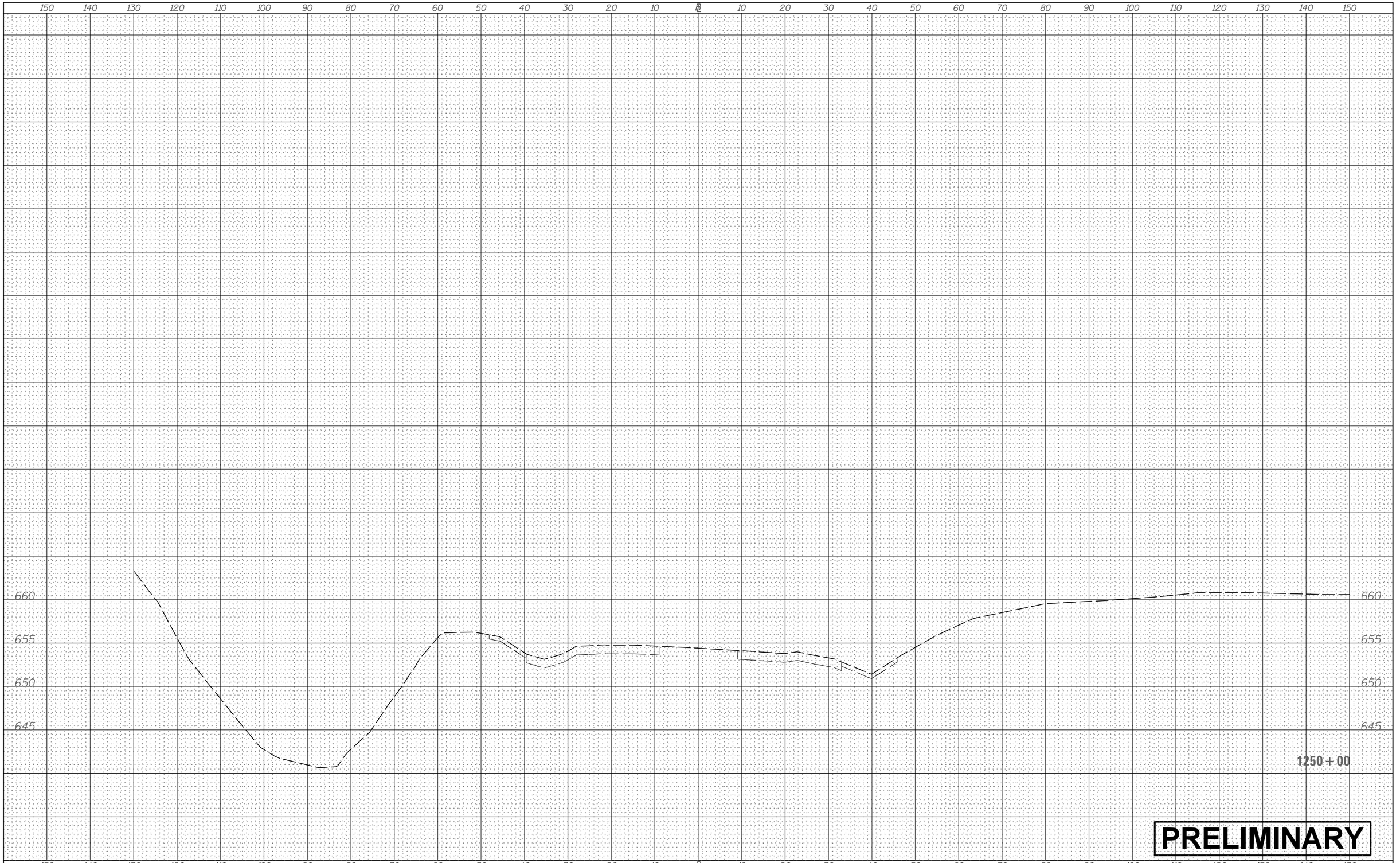

PRELIMINARY

FILE NAME = V:\3171\CADD Sheets\P140311-sht-xssht-USRTE30.dgn	USER NAME = bdecraene	DESIGNED -	REVISED -
		DRAWN -	REVISED -
	PLOT SCALE = 20.0000 ' / in.	CHECKED -	REVISED -
Default	PLOT DATE = 2/13/2018	DATE -	REVISED -

STATE OF ILLINOIS
DEPARTMENT OF TRANSPORTATION

US RTE 30 CROSS SECTIONS

SCALE: H=10 V=5 | SHEET 93 OF 93 SHEETS | STA. 1250+00 | TO STA. 1250+00

F.A. RTE.	SECTION	COUNTY	TOTAL SHEETS	SHEET NO.
		CONTRACT NO.		
		ILLINOIS FED. AID PROJECT		

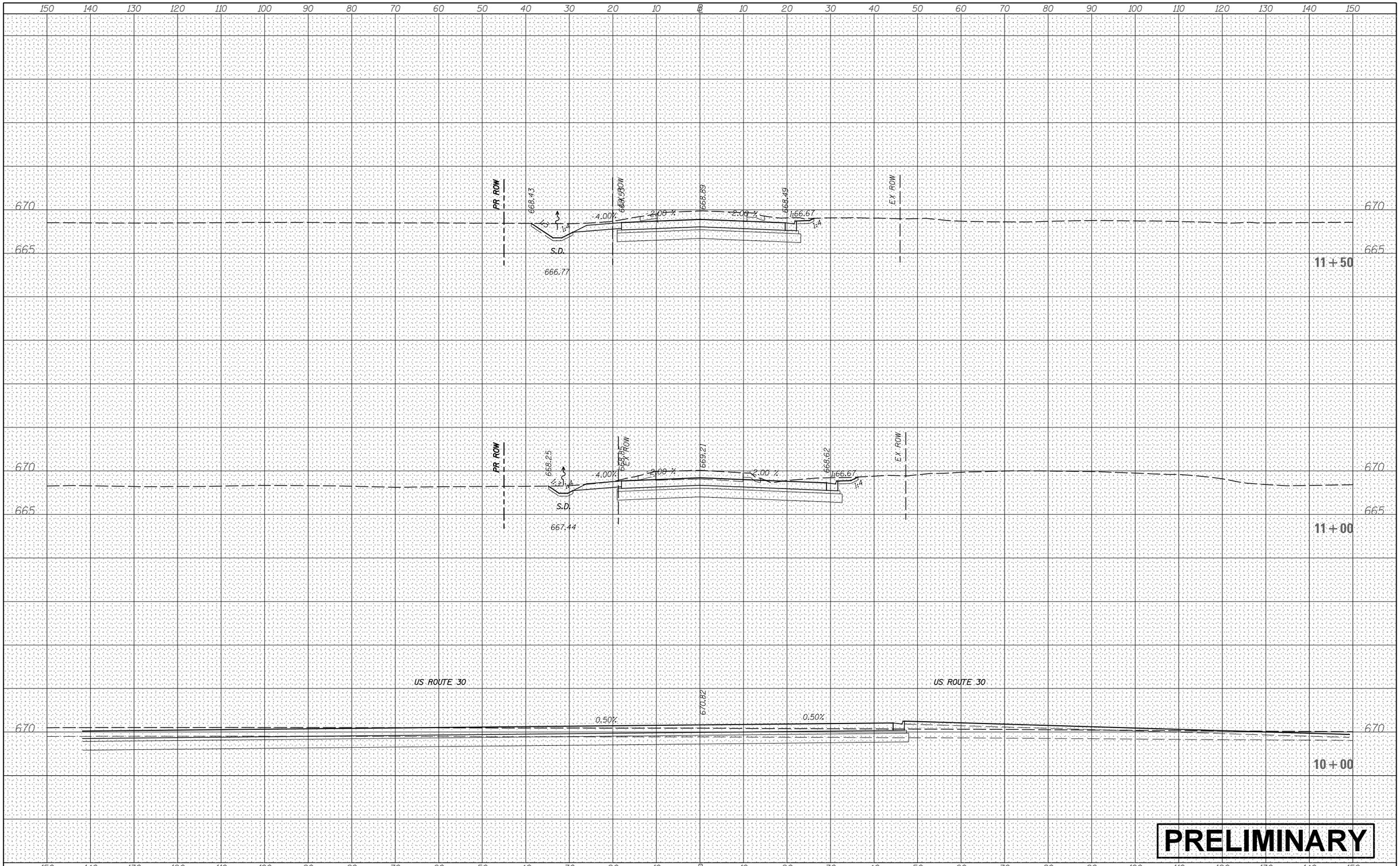

PRELIMINARY

FINAL SURVEY		BY	DATE
NOTE BOOK NO.	SURVEYED		
	PLOTTED		
	TEMPLATE		
	AREAS		
	AREAS CHECKED		

ORIGINAL SURVEY		BY	DATE
NOTE BOOK NO.	SURVEYED		
	PLOTTED		
	TEMPLATE		
	AREAS		
	AREAS CHECKED		

FILE NAME = V:\3171\CADD Sheets\P140311-sht-xssht-BertramRd.dgn	USER NAME = bdecraene	DESIGNED -	REVISED -
		DRAWN -	REVISED -
	PLOT SCALE = 20.0000 ' / in.	CHECKED -	REVISED -
Default	PLOT DATE = 2/13/2018	DATE -	REVISED -

STATE OF ILLINOIS
DEPARTMENT OF TRANSPORTATION

BERTRAM RD CROSS SECTIONS

SCALE: H=10 V=5 | SHEET 1 OF 3 SHEETS | STA. 10+00 TO STA.11+50

F.A. RTE.	SECTION	COUNTY	TOTAL SHEETS	SHEET NO.

CONTRACT NO.

ILLINOIS FED. AID PROJECT

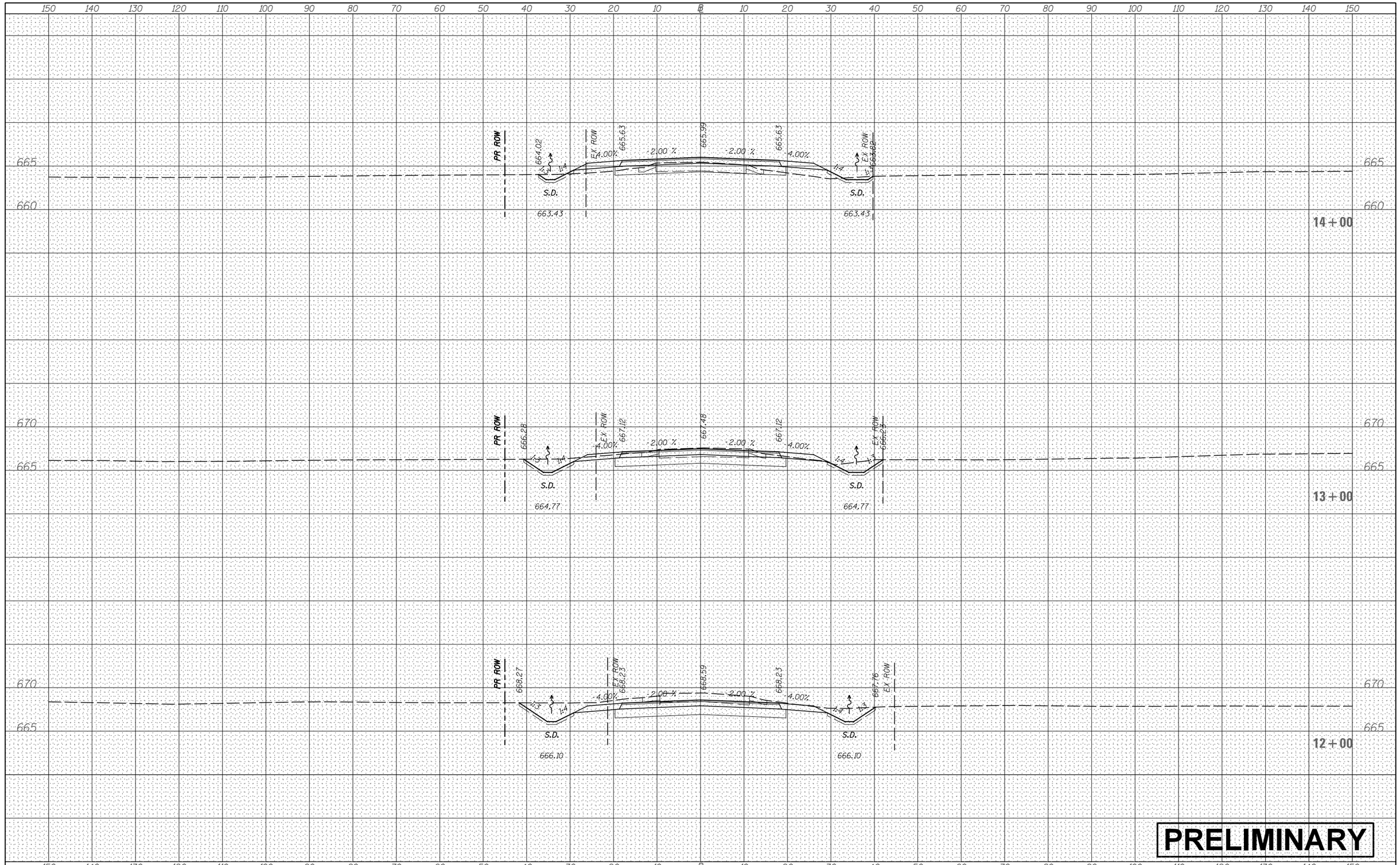

FINAL SURVEY	BY	DATE
SURVEYED		
PLOTTED		
TEMPLATE		
AREAS		
NOTE BOOK		
AREAS CHECKED		
NO.		

ORIGINAL SURVEY	BY	DATE
SURVEYED		
PLOTTED		
TEMPLATE		
AREAS		
NOTE BOOK		
AREAS CHECKED		
NO.		

FILE NAME = V:\3171\CADD Sheets\P140311-sht-xssht-BertramRd.dgn	USER NAME = bdecraene	DESIGNED -	REVISED -
		DRAWN -	REVISED -
	PLOT SCALE = 20.0000 ' / in.	CHECKED -	REVISED -
Default	PLOT DATE = 2/13/2018	DATE -	REVISED -

STATE OF ILLINOIS
DEPARTMENT OF TRANSPORTATION

BERTRAM RD CROSS SECTIONS

SCALE: H=10 V=5 | SHEET 2 OF 3 SHEETS | STA. 12+00 TO STA. 14+00

F.A. RTE.	SECTION	COUNTY	TOTAL SHEETS	SHEET NO.
		CONTRACT NO.		
	ILLINOIS	FED. AID PROJECT		

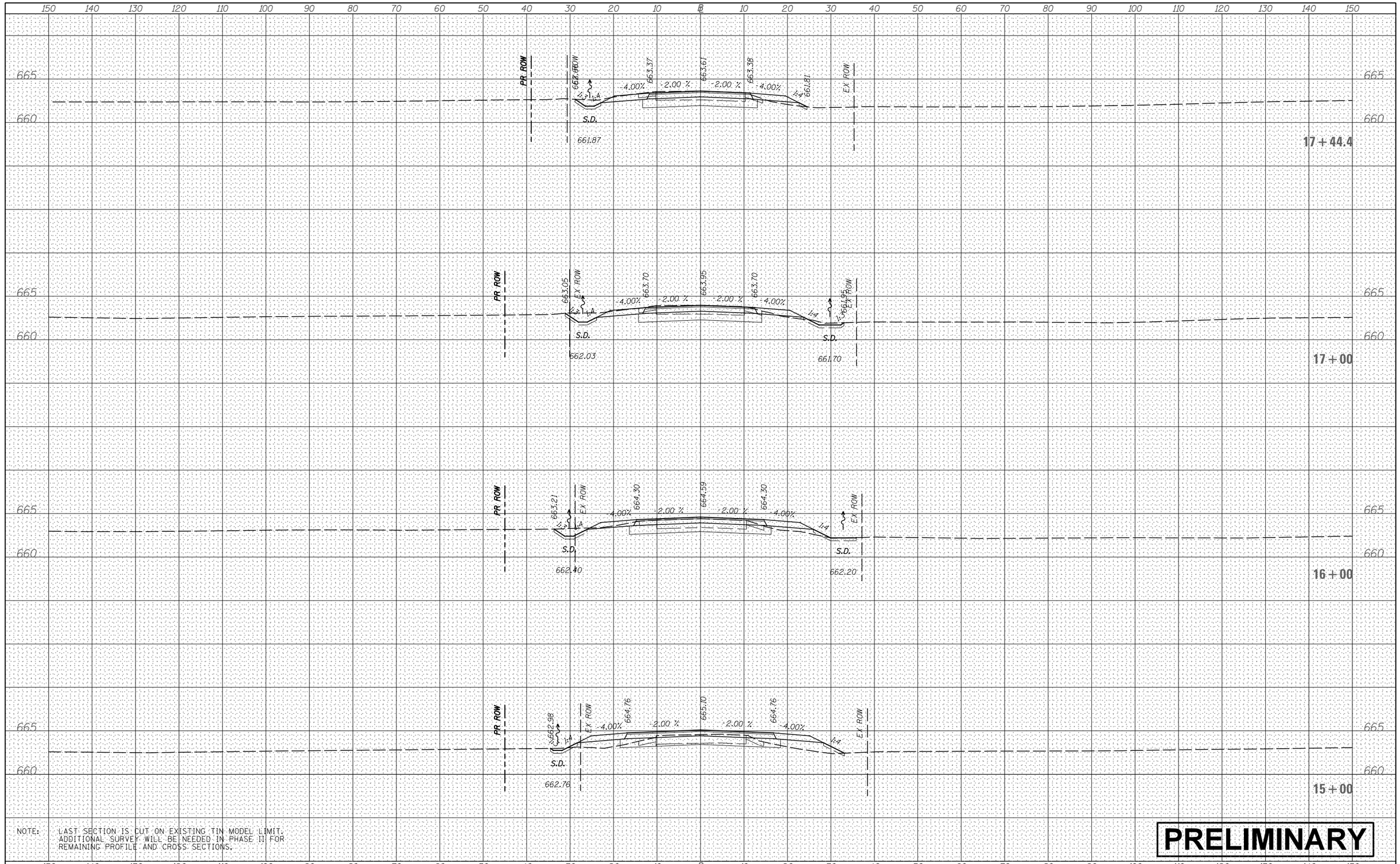

NOTE: LAST SECTION IS CUT ON EXISTING TIN MODEL LIMIT. ADDITIONAL SURVEY WILL BE NEEDED IN PHASE II FOR REMAINING PROFILE AND CROSS SECTIONS.

PRELIMINARY

FINAL SURVEY	BY	DATE
SURVEYED		
PLOTTED		
TEMPLATE		
AREAS		
NOTE BOOK		
NO.	AREAS CHECKED	

ORIGINAL SURVEY	BY	DATE
SURVEYED		
PLOTTED		
TEMPLATE		
AREAS		
NOTE BOOK		
NO.	AREAS CHECKED	

FILE NAME = V:\3171\CADD Sheets\P140311-sht-xssht-BertramRd.dgn	USER NAME = bdecraene	DESIGNED -	REVISED -
		DRAWN -	REVISED -
	PLOT SCALE = 20.0000 ' / in.	CHECKED -	REVISED -
Default	PLOT DATE = 2/13/2018	DATE -	REVISED -

STATE OF ILLINOIS
DEPARTMENT OF TRANSPORTATION

BERTRAM RD CROSS SECTIONS

SCALE: H=10 V=5 | SHEET 3 OF 3 SHEETS | STA. 15+00 TO STA.17+44.4

F.A. RTE.	SECTION	COUNTY	TOTAL SHEETS	SHEET NO.

CONTRACT NO.

ILLINOIS FED. AID PROJECT

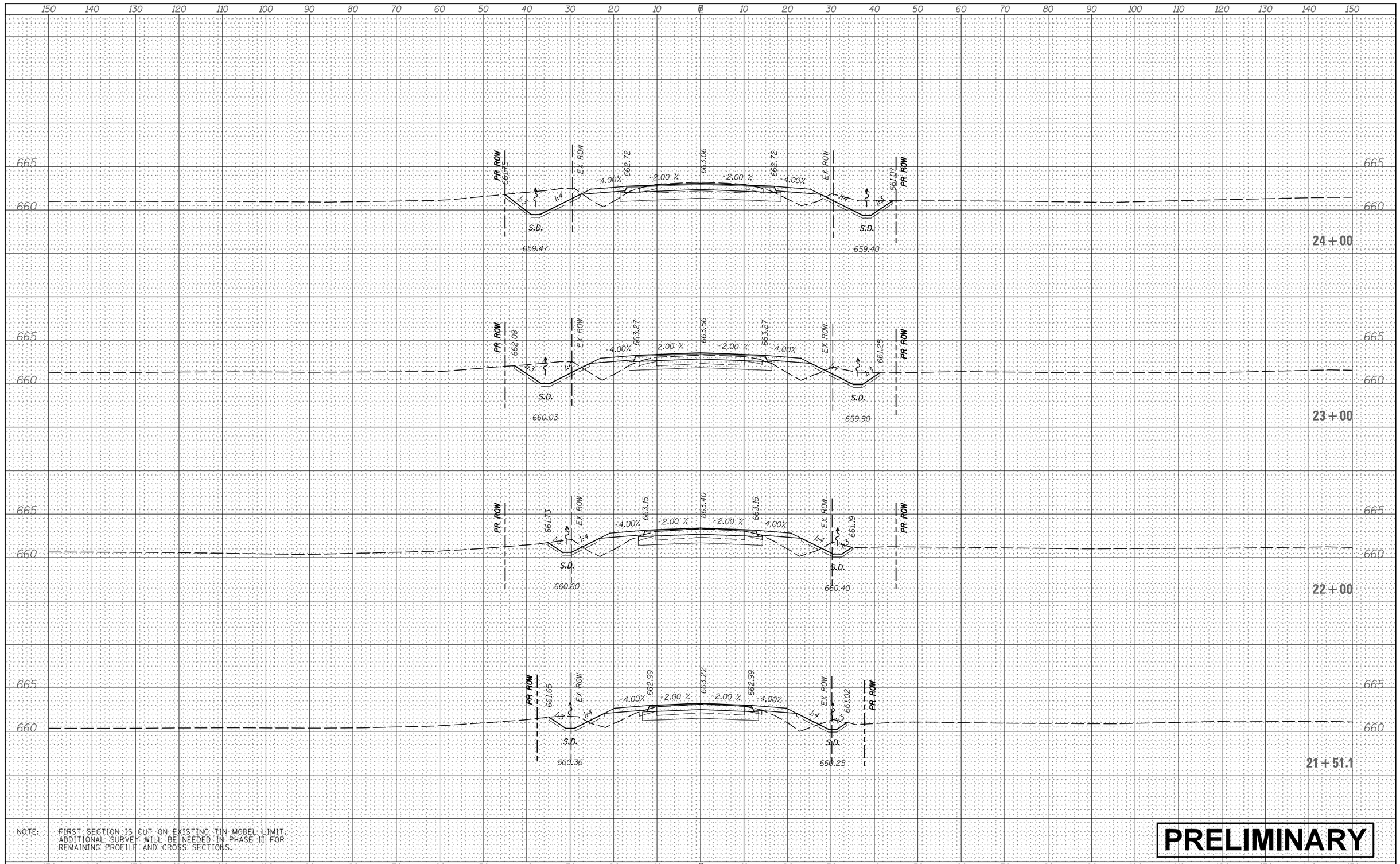

NOTE: FIRST SECTION IS CUT ON EXISTING TIN MODEL LIMIT. ADDITIONAL SURVEY WILL BE NEEDED IN PHASE II FOR REMAINING PROFILE AND CROSS SECTIONS.

PRELIMINARY

FINAL SURVEY / ORIGINAL SURVEY

NO.	NOTE BOOK	BY	DATE
	AREAS		
	TEMPLATE		
	PLOTTED		
	SURVEYED		
	AREAS CHECKED		

FILE NAME = V:\3171\CADD Sheets\P140311-sht-xssht-DicksonRd.dgn	USER NAME = bdecraene	DESIGNED -	REVISED -
		DRAWN -	REVISED -
	PLOT SCALE = 20.0000 ' / in.	CHECKED -	REVISED -
Default	PLOT DATE = 2/13/2018	DATE -	REVISED -

STATE OF ILLINOIS
DEPARTMENT OF TRANSPORTATION

DICKSON RD. CROSS SECTIONS

SCALE: H=10 V=5 | SHEET 1 OF 3 SHEETS | STA. 21+51.1 TO STA. 24+00

F.A. RTE.	SECTION	COUNTY	TOTAL SHEETS	SHEET NO.

CONTRACT NO.

ILLINOIS | FED. AID PROJECT

FINAL SURVEY	NOTE BOOK	NO.
SURVEYED		
PLOTTED		
TEMPLATE		
AREAS		
AREAS CHECKED		

BY	DATE

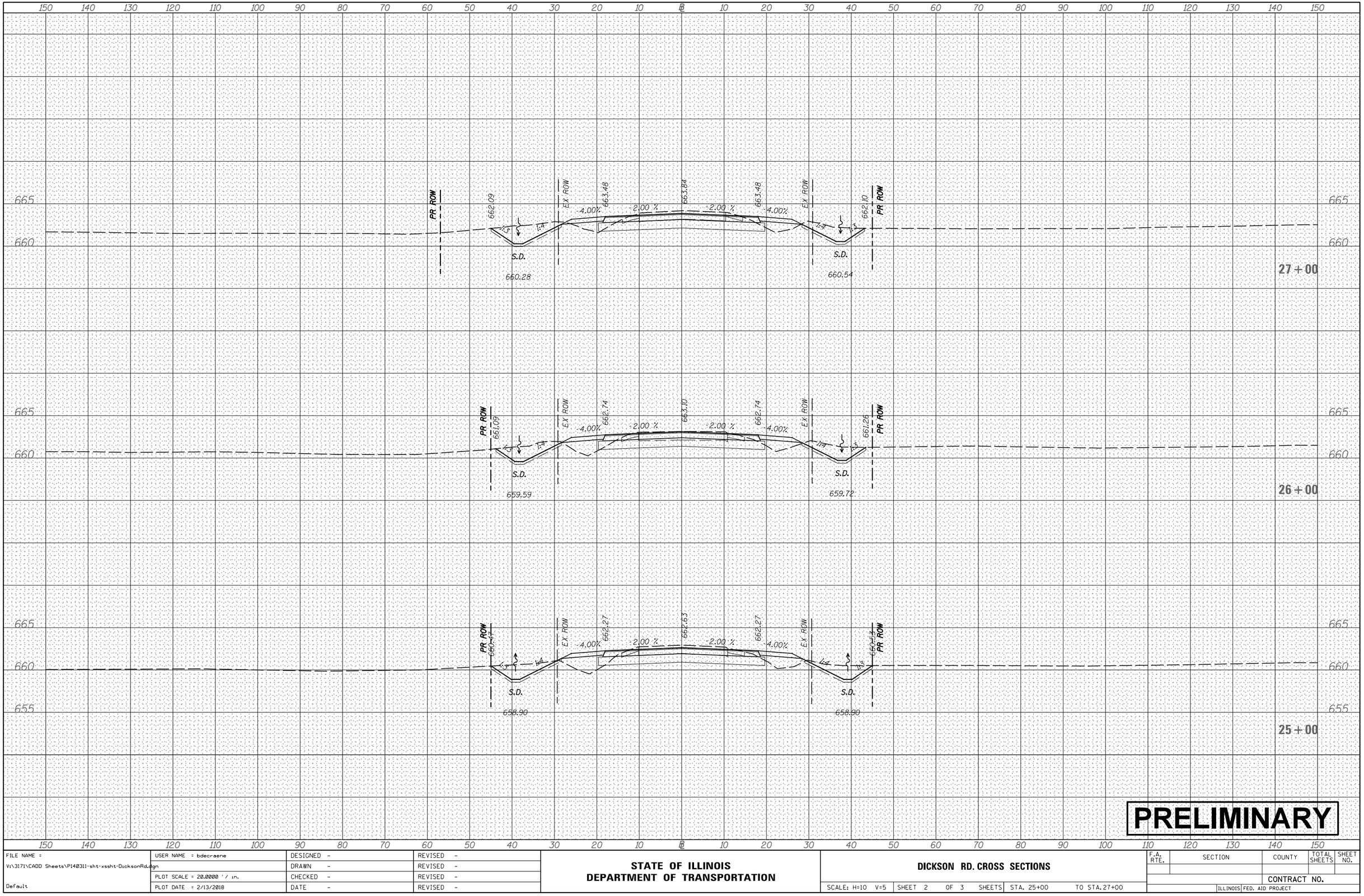

PRELIMINARY

FILE NAME =	USER NAME = bdecraene	DESIGNED -	REVISED -
V:\3171\CADD Sheets\P140311-sht-xssht-DicksonRd.dgn		DRAWN -	REVISED -
	PLOT SCALE = 20.0000 ' / in.	CHECKED -	REVISED -
Default	PLOT DATE = 2/13/2018	DATE -	REVISED -

STATE OF ILLINOIS
DEPARTMENT OF TRANSPORTATION

DICKSON RD. CROSS SECTIONS

SCALE: H=10 V=5 | SHEET 2 OF 3 SHEETS | STA. 25+00 TO STA. 27+00

F.A. RTE.	SECTION	COUNTY	TOTAL SHEETS	SHEET NO.

CONTRACT NO.

ILLINOIS | FED. AID PROJECT

FINAL SURVEY	NOTE BOOK	NO.
SURVEYED		
PLOTTED		
TEMPLATE		
AREAS		
AREAS CHECKED		

BY	DATE

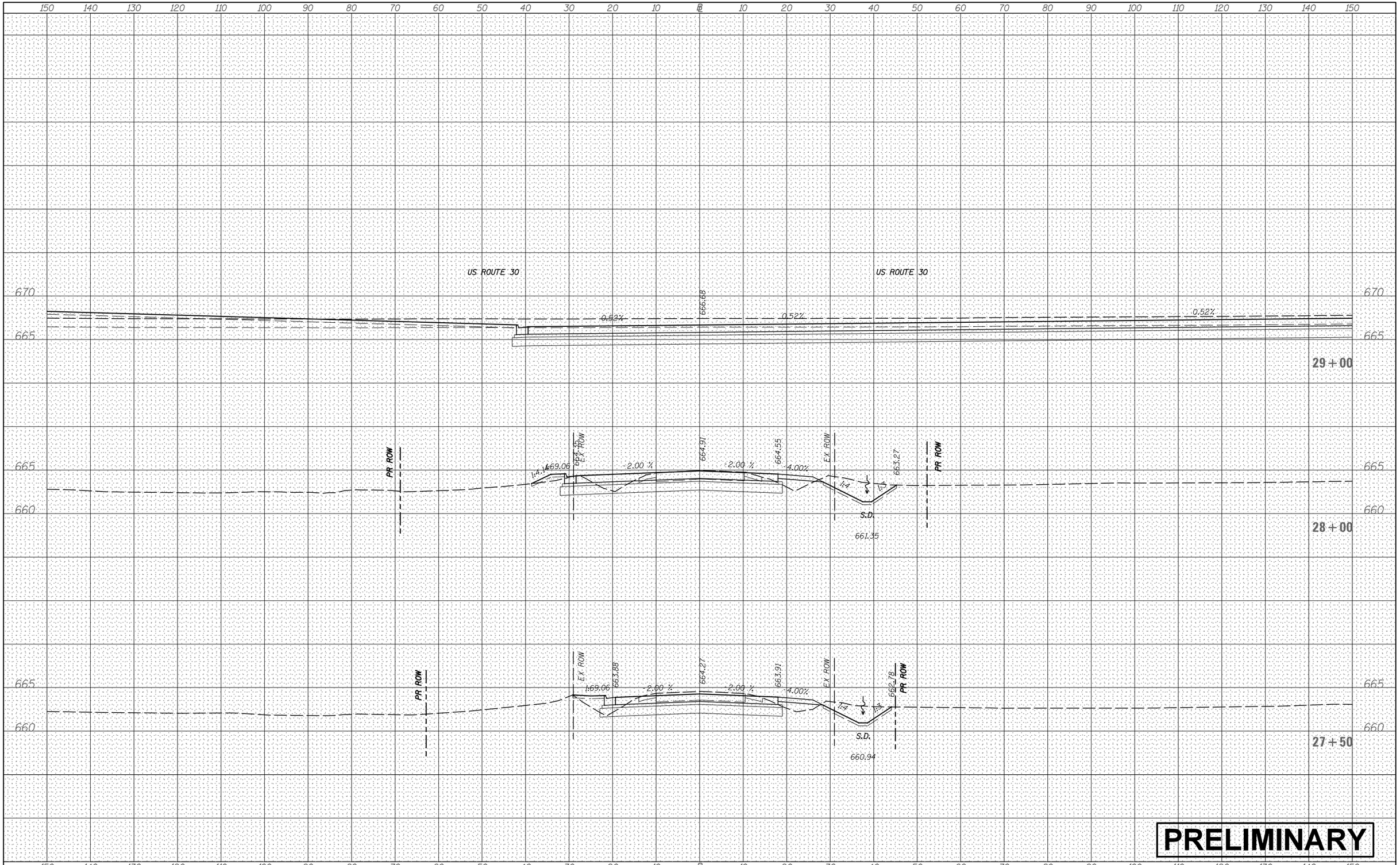

ORIGINAL SURVEY	NOTE BOOK	NO.
SURVEYED		
PLOTTED		
TEMPLATE		
AREAS		
AREAS CHECKED		

BY	DATE

PRELIMINARY

FILE NAME = V:\3171\CADD Sheets\P140311-sht-xssht-DicksonRd.dgn	USER NAME = bdecraene	DESIGNED -	REVISED -
		DRAWN -	REVISED -
	PLOT SCALE = 20.0000 ' / in.	CHECKED -	REVISED -
Default	PLOT DATE = 2/13/2018	DATE -	REVISED -

STATE OF ILLINOIS
DEPARTMENT OF TRANSPORTATION

DICKSON RD. CROSS SECTIONS

SCALE: H=10 V=5 | SHEET 3 OF 3 SHEETS | STA. 27+50 TO STA. 29+00

F.A. RTE.	SECTION	COUNTY	TOTAL SHEETS	SHEET NO.

CONTRACT NO.

ILLINOIS | FED. AID PROJECT

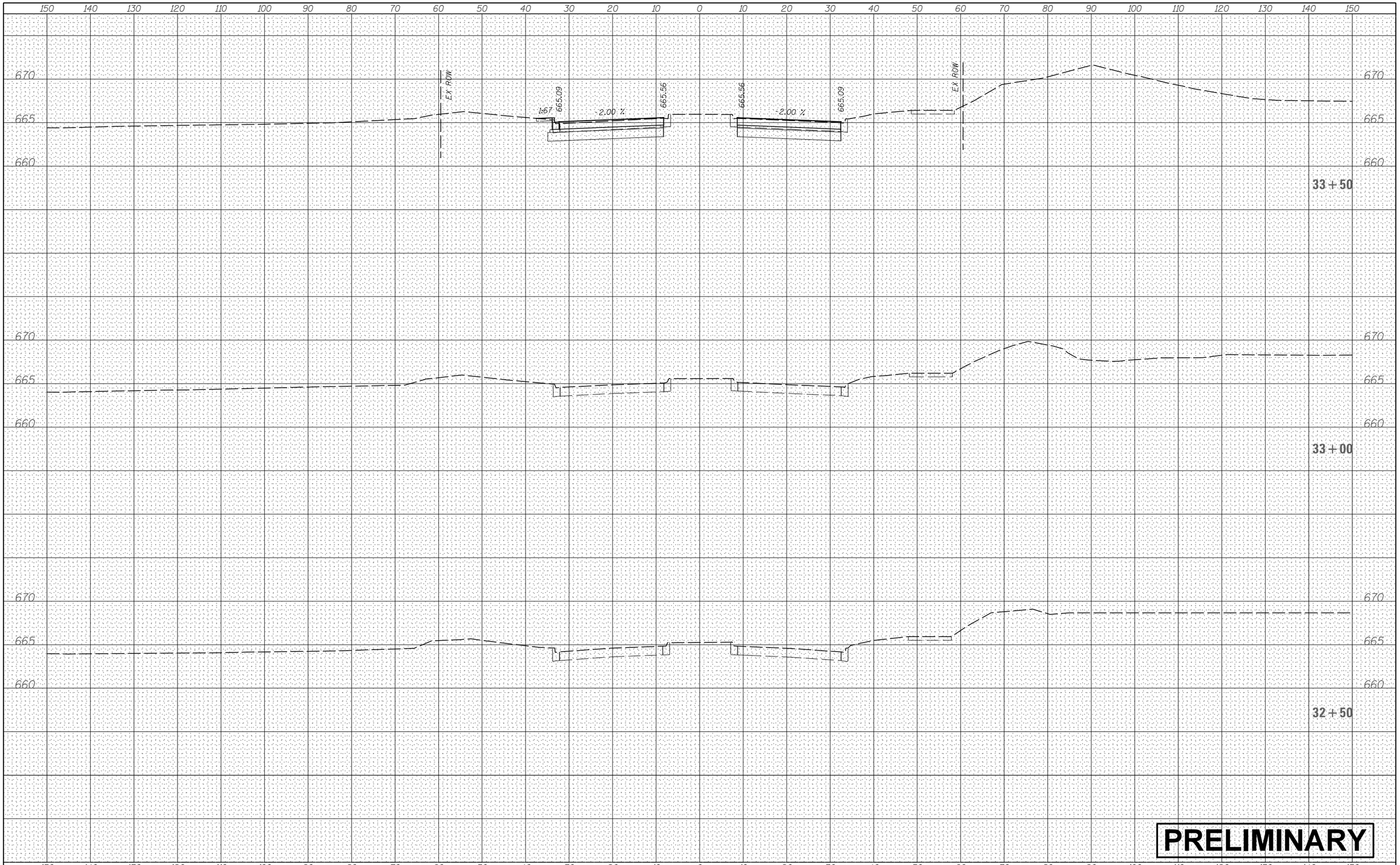

FINAL SURVEY	BY	DATE
SURVEYED		
PLOTTED		
TEMPLATE		
AREAS		
NOTE BOOK		
NO.	AREAS CHECKED	

ORIGINAL SURVEY	BY	DATE
SURVEYED		
PLOTTED		
TEMPLATE		
AREAS		
NOTE BOOK		
NO.	AREAS CHECKED	

FILE NAME = V:\3171\CADD Sheets\P140311-sht-xssht-GordonRd.dgn	USER NAME = bdecraene	DESIGNED -	REVISED -
		DRAWN -	REVISED -
	PLOT SCALE = 20.0000 ' / in.	CHECKED -	REVISED -
Default	PLOT DATE = 2/13/2018	DATE -	REVISED -

STATE OF ILLINOIS
DEPARTMENT OF TRANSPORTATION

GORDON RD CROSS SECTIONS

SCALE: H=10 V=5 | SHEET 1 OF 10 SHEETS | STA. 32+50 TO STA. 33+50

F.A. RTE.	SECTION	COUNTY	TOTAL SHEETS	SHEET NO.

CONTRACT NO.

ILLINOIS | FED. AID PROJECT

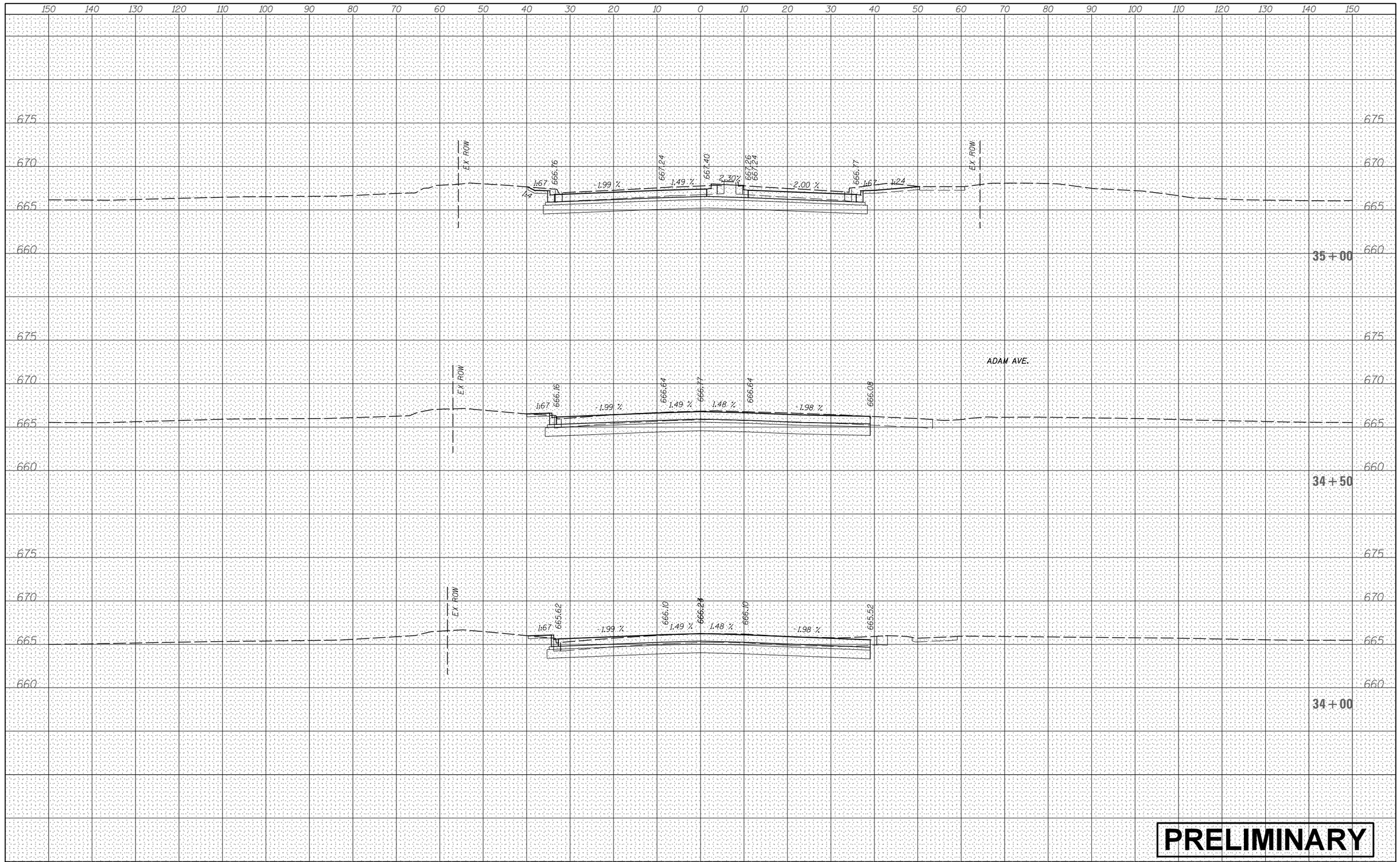

PRELIMINARY

FINAL SURVEY		BY	DATE
NOTE BOOK	SURVEYED		
NO.	PLOTTED		
	TEMPLATE		
	AREAS		
	AREAS CHECKED		

ORIGINAL SURVEY		BY	DATE
NOTE BOOK	SURVEYED		
NO.	PLOTTED		
	TEMPLATE		
	AREAS		
	AREAS CHECKED		

FILE NAME = V:\3171\CADD Sheets\P140311-sht-xssht-GordonRd.dgn	USER NAME = bdecraene	DESIGNED -	REVISED -
		DRAWN -	REVISED -
	PLOT SCALE = 20.0000 ' / in.	CHECKED -	REVISED -
Default	PLOT DATE = 2/13/2018	DATE -	REVISED -

STATE OF ILLINOIS
DEPARTMENT OF TRANSPORTATION

GORDON RD CROSS SECTIONS

SCALE: H=10 V=5 | SHEET 2 OF 10 SHEETS | STA. 34+00 TO STA. 35+00

F.A. RTE.	SECTION	COUNTY	TOTAL SHEETS	SHEET NO.

CONTRACT NO.

ILLINOIS FED. AID PROJECT

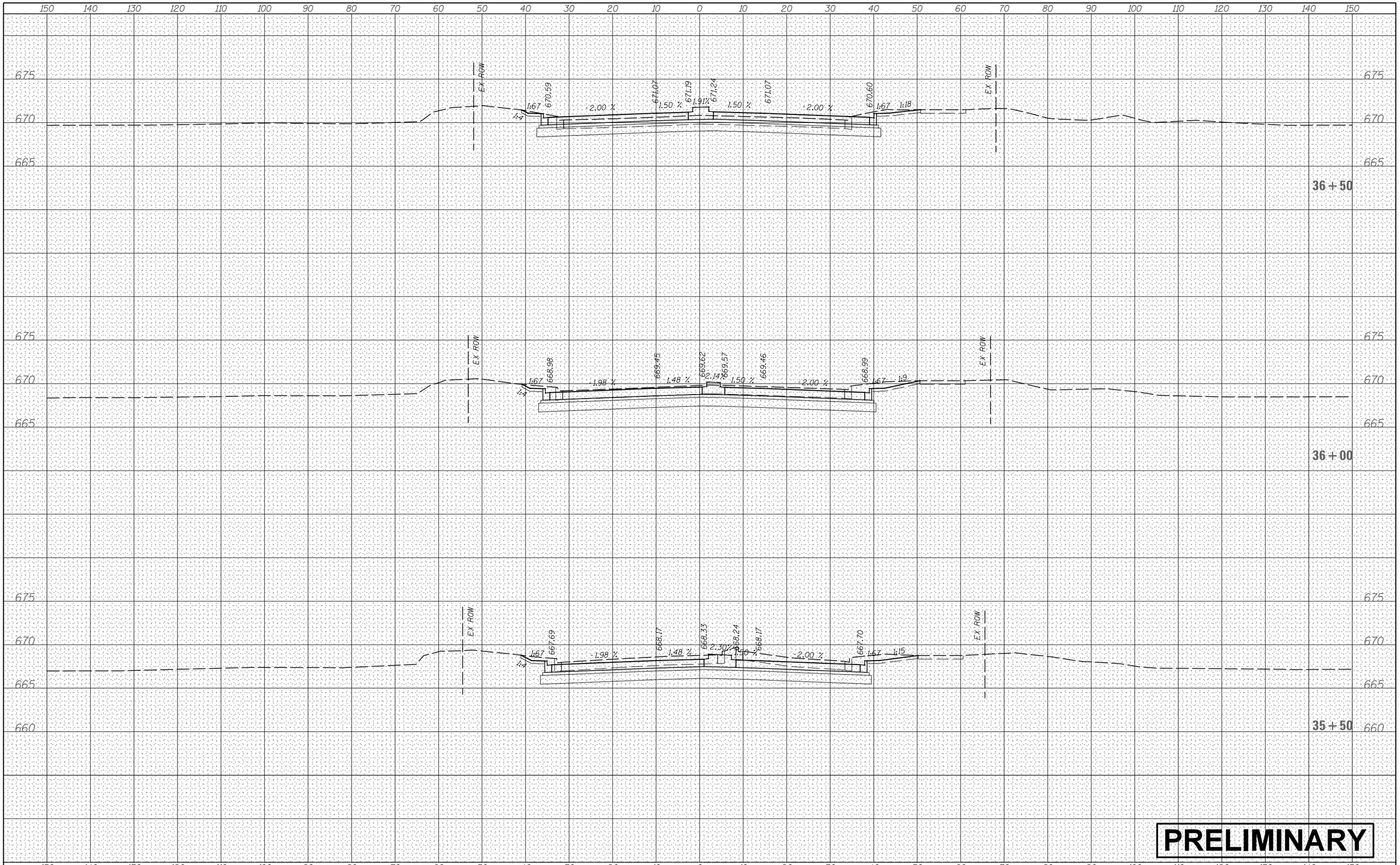

FINAL SURVEY		BY	DATE
	SURVEYED		
	PLOTTED		
NOTE BOOK	TEMPLATE		
	AREAS		
NO.	AREAS CHECKED		

ORIGINAL SURVEY		BY	DATE
	SURVEYED		
	PLOTTED		
NOTE BOOK	TEMPLATE		
	AREAS		
NO.	AREAS CHECKED		

FILE NAME = V:\3171\CADD Sheets\P140311-sht-xssht-GordonRd.dgn	USER NAME = bdecraene	DESIGNED -	REVISED -
		DRAWN -	REVISED -
	PLOT SCALE = 20.0000 ' / in.	CHECKED -	REVISED -
Default	PLOT DATE = 2/13/2018	DATE -	REVISED -

STATE OF ILLINOIS
DEPARTMENT OF TRANSPORTATION

GORDON RD CROSS SECTIONS

SCALE: H=10 V=5 | SHEET 3 OF 10 SHEETS | STA. 35+50 | TO STA. 36+50

F.A. RTE.	SECTION	COUNTY	TOTAL SHEETS	SHEET NO.

CONTRACT NO.

ILLINOIS | FED. AID PROJECT

FINAL SURVEY	NOTE BOOK	NO.
SURVEYED	BY	DATE
PLOTTED		
TEMPLATE		
AREAS		
AREAS CHECKED		

ORIGINAL SURVEY	NOTE BOOK	NO.
SURVEYED	BY	DATE
PLOTTED		
TEMPLATE		
AREAS		
AREAS CHECKED		

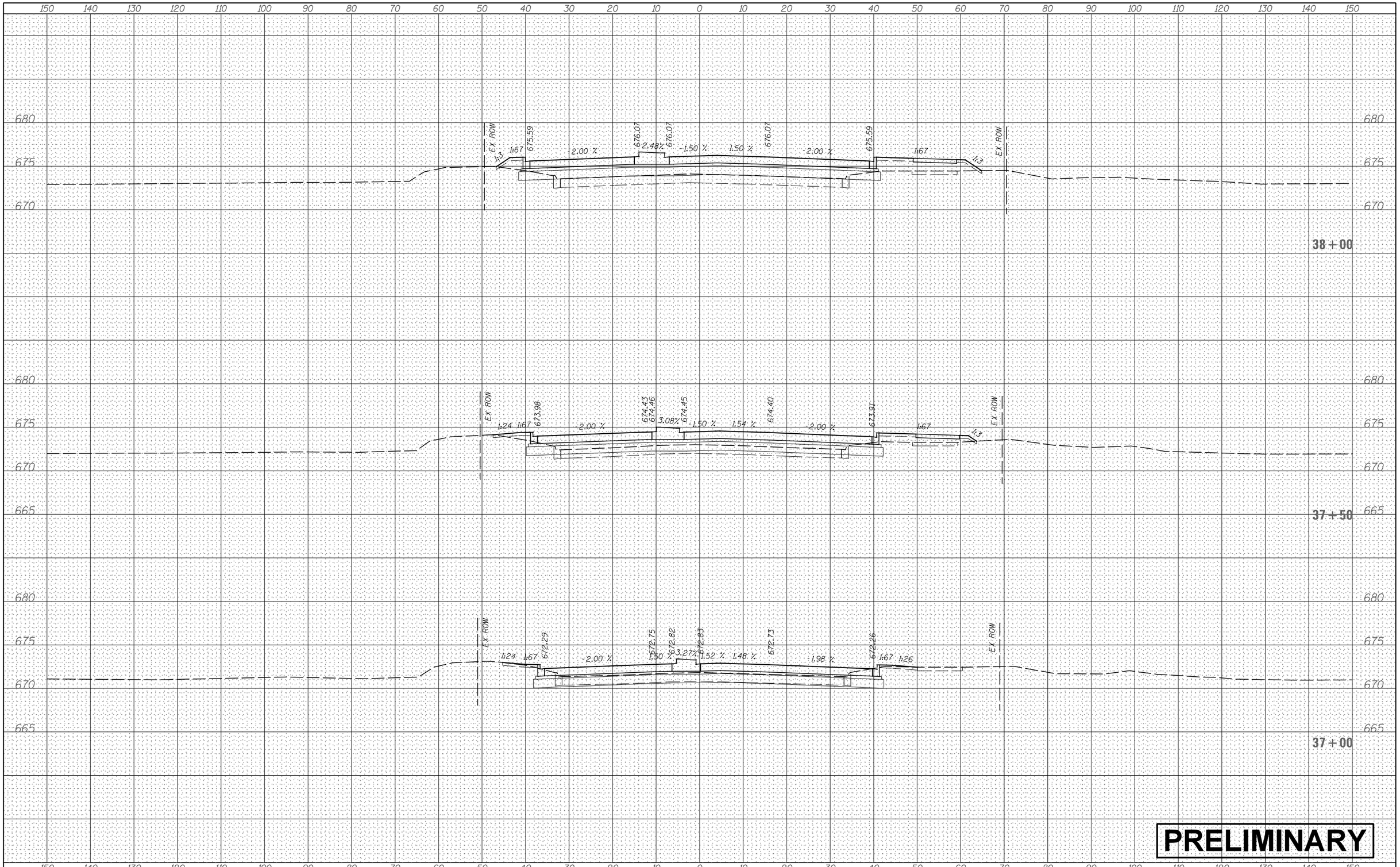

FILE NAME =	USER NAME = bdecraene	DESIGNED -	REVISED -
V:\3171\CADD Sheets\P140311-sht-xssht-GordonRd.dgn		DRAWN -	REVISED -
	PLOT SCALE = 20.0000 ' / in.	CHECKED -	REVISED -
Default	PLOT DATE = 2/13/2018	DATE -	REVISED -

STATE OF ILLINOIS
DEPARTMENT OF TRANSPORTATION

GORDON RD CROSS SECTIONS

SCALE: H=10 V=5 | SHEET 4 OF 10 SHEETS | STA. 37+00 | TO STA. 38+00

F.A. RTE.	SECTION	COUNTY	TOTAL SHEETS	SHEET NO.
		CONTRACT NO.		
	ILLINOIS	FED. AID PROJECT		

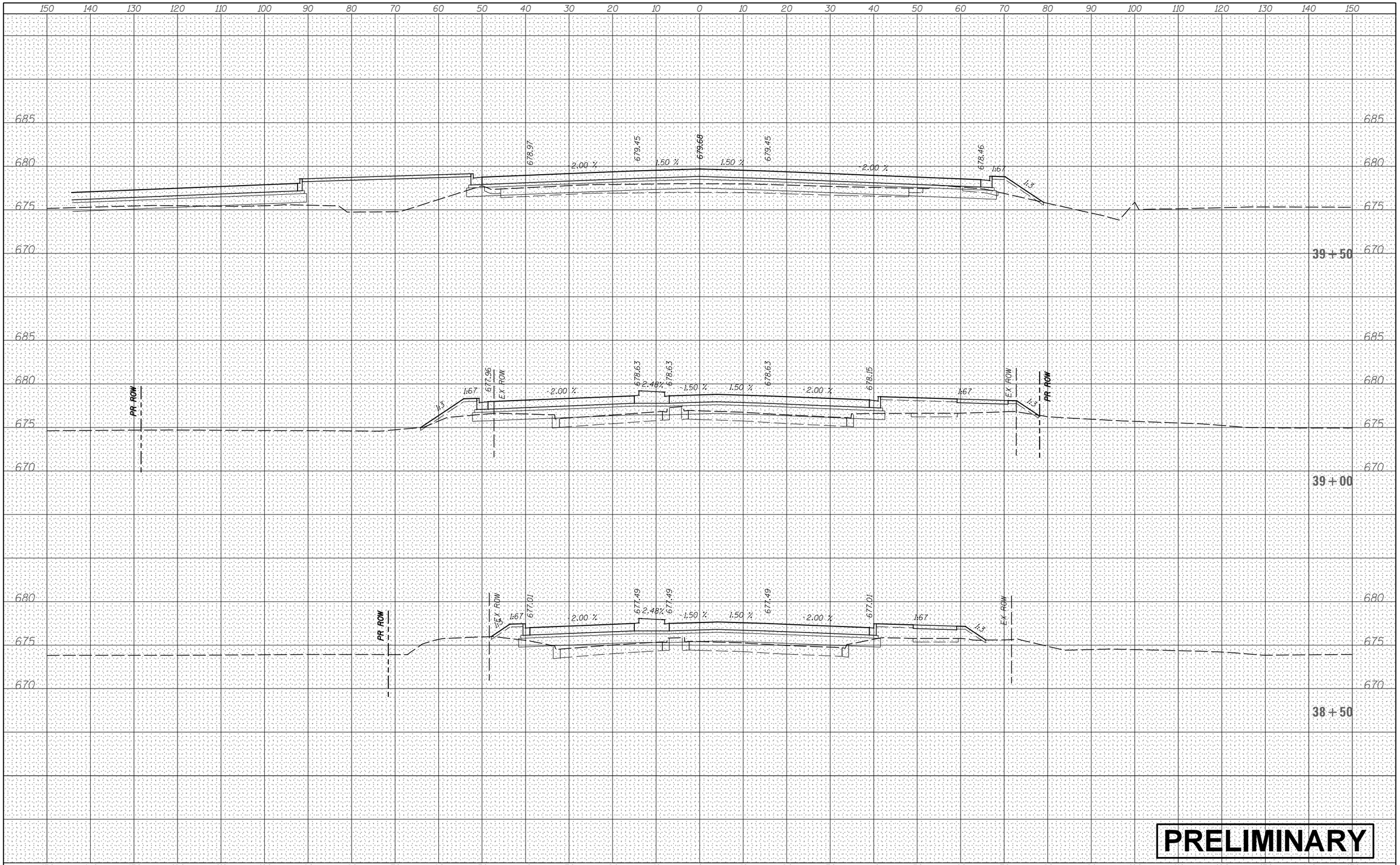

PRELIMINARY

FINAL SURVEY	BY	DATE
SURVEYED		
PLOTTED		
TEMPLATE		
NOTE BOOK		
AREAS		
NO.	AREAS CHECKED	

ORIGINAL SURVEY	BY	DATE
SURVEYED		
PLOTTED		
TEMPLATE		
NOTE BOOK		
AREAS		
NO.	AREAS CHECKED	

FILE NAME = V:\3171\CADD Sheets\P140311-sht-xssht-GordonRd.dgn	USER NAME = bdecraene	DESIGNED -	REVISED -
		DRAWN -	REVISED -
	PLOT SCALE = 20.0000 ' / in.	CHECKED -	REVISED -
Default	PLOT DATE = 2/13/2018	DATE -	REVISED -

STATE OF ILLINOIS
DEPARTMENT OF TRANSPORTATION

GORDON RD CROSS SECTIONS

SCALE: H=10 V=5 | SHEET 5 OF 10 SHEETS | STA. 38+50 TO STA. 39+50

F.A. RTE.	SECTION	COUNTY	TOTAL SHEETS	SHEET NO.
		CONTRACT NO.		
	ILLINOIS FED. AID PROJECT			

FINAL SURVEY	NOTE BOOK	NO.	BY	DATE
SURVEYED				
PLOTTED				
TEMPLATE				
AREAS				
AREAS CHECKED				

ORIGINAL SURVEY	NOTE BOOK	NO.	BY	DATE
SURVEYED				
PLOTTED				
TEMPLATE				
AREAS				
AREAS CHECKED				

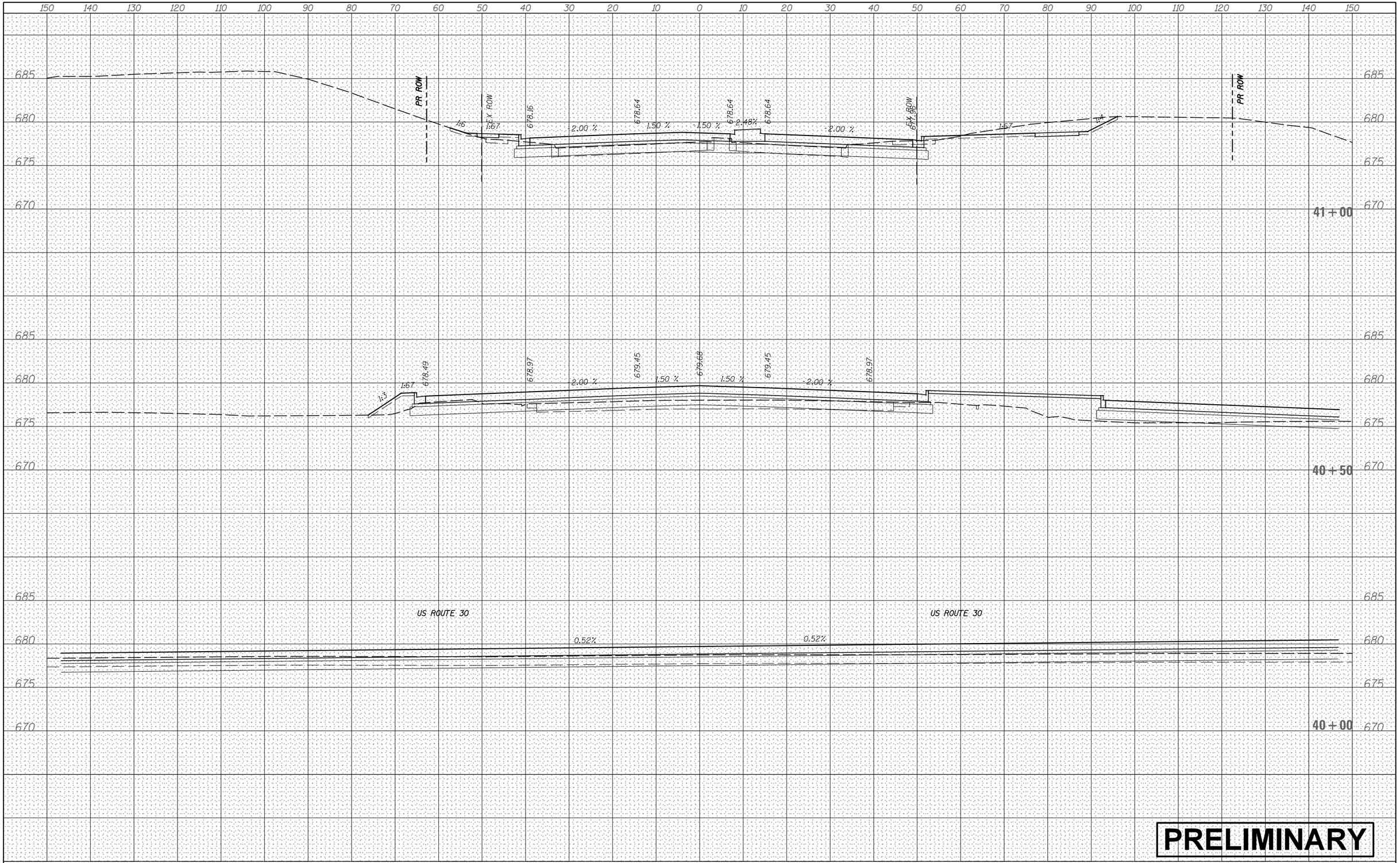

PRELIMINARY

FILE NAME = V:\3171\CADD Sheets\P140311-sht-xssht-GordonRd.dgn	USER NAME = bdecraene	DESIGNED -	REVISED -
		DRAWN -	REVISED -
	PLOT SCALE = 20.0000 ' / in.	CHECKED -	REVISED -
Default	PLOT DATE = 2/13/2018	DATE -	REVISED -

STATE OF ILLINOIS
DEPARTMENT OF TRANSPORTATION

GORDON RD CROSS SECTIONS

SCALE: H=10 V=5 | SHEET 6 OF 10 SHEETS | STA. 40+00 TO STA. 41+00

F.A. RTE.	SECTION	COUNTY	TOTAL SHEETS	SHEET NO.
		CONTRACT NO.		
	ILLINOIS FED. AID PROJECT			

FINAL SURVEY	NOTE BOOK	NO.
SURVEYED	BY	DATE
PLOTTED		
TEMPLATE		
AREAS		
AREAS CHECKED		

ORIGINAL SURVEY	NOTE BOOK	NO.
SURVEYED	BY	DATE
PLOTTED		
TEMPLATE		
AREAS		
AREAS CHECKED		

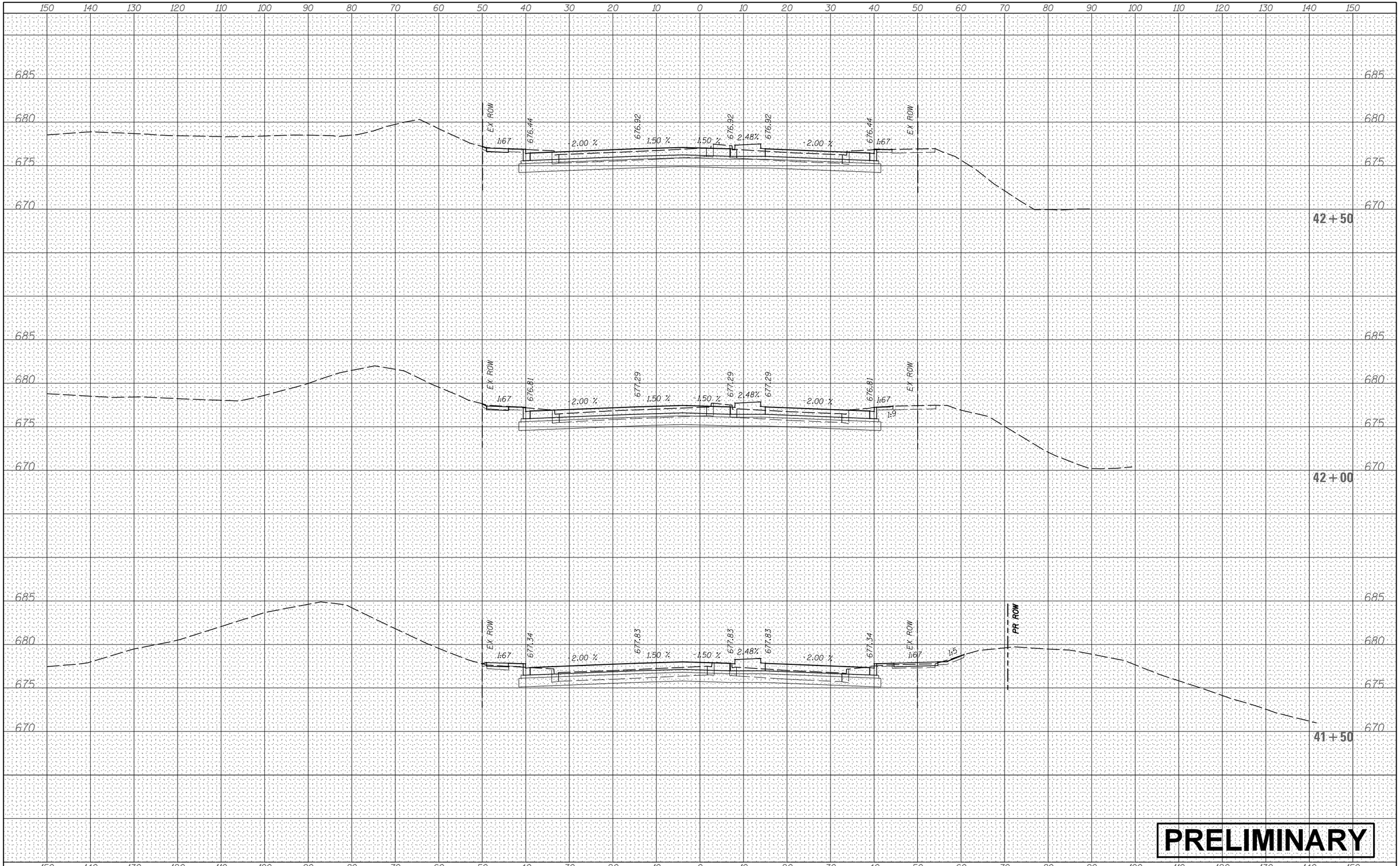

FILE NAME = V:\3171\CADD Sheets\P140311-sht-xssht-GordonRd.dgn	USER NAME = bdecraene	DESIGNED -	REVISED -
		DRAWN -	REVISED -
	PLOT SCALE = 20.0000 ' / in.	CHECKED -	REVISED -
Default	PLOT DATE = 2/13/2018	DATE -	REVISED -

STATE OF ILLINOIS
DEPARTMENT OF TRANSPORTATION

GORDON RD CROSS SECTIONS

SCALE: H=10 V=5 | SHEET 7 OF 10 SHEETS | STA. 41+50 | TO STA. 42+50

F.A. RTE.	SECTION	COUNTY	TOTAL SHEETS	SHEET NO.
		CONTRACT NO.		
	ILLINOIS FED. AID PROJECT			

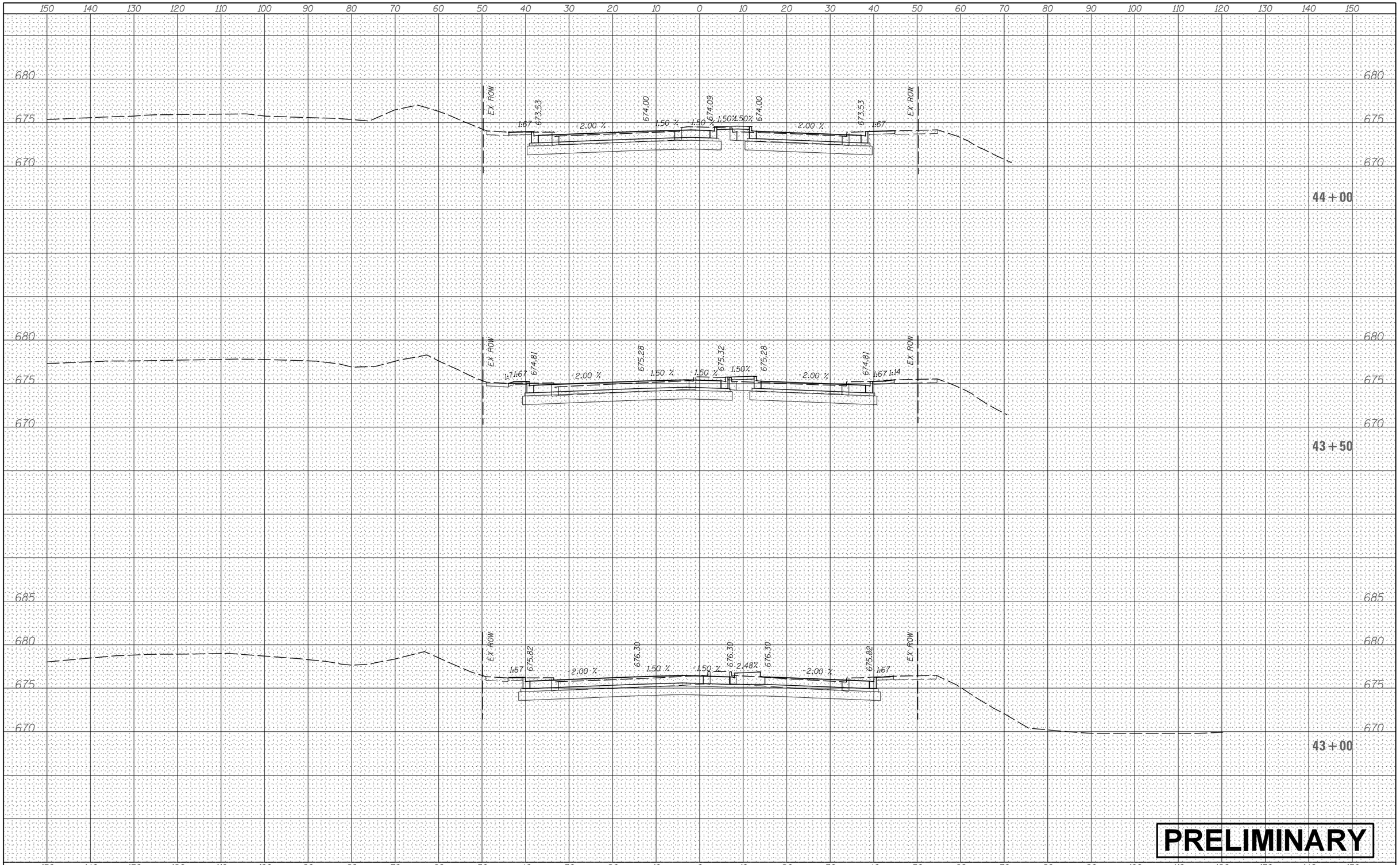

FINAL SURVEY

NO.	NOTE BOOK	SURVEYED	BY	DATE
		PLOTTED		
		TEMPLATE		
		AREAS		
		AREAS CHECKED		

ORIGINAL SURVEY

NO.	NOTE BOOK	SURVEYED	BY	DATE
		PLOTTED		
		TEMPLATE		
		AREAS		
		AREAS CHECKED		

PRELIMINARY

FILE NAME = V:\3171\CADD Sheets\P140311-sht-xssht-GordonRd.dgn	USER NAME = bdecraene	DESIGNED -	REVISED -
		DRAWN -	REVISED -
	PLOT SCALE = 20.0000 ' / in.	CHECKED -	REVISED -
Default	PLOT DATE = 2/13/2018	DATE -	REVISED -

STATE OF ILLINOIS
DEPARTMENT OF TRANSPORTATION

GORDON RD CROSS SECTIONS

SCALE: H=10 V=5 | SHEET 8 OF 10 SHEETS | STA. 43+00 TO STA. 44+00

F.A. RTE.	SECTION	COUNTY	TOTAL SHEETS	SHEET NO.

CONTRACT NO.

ILLINOIS | FED. AID PROJECT

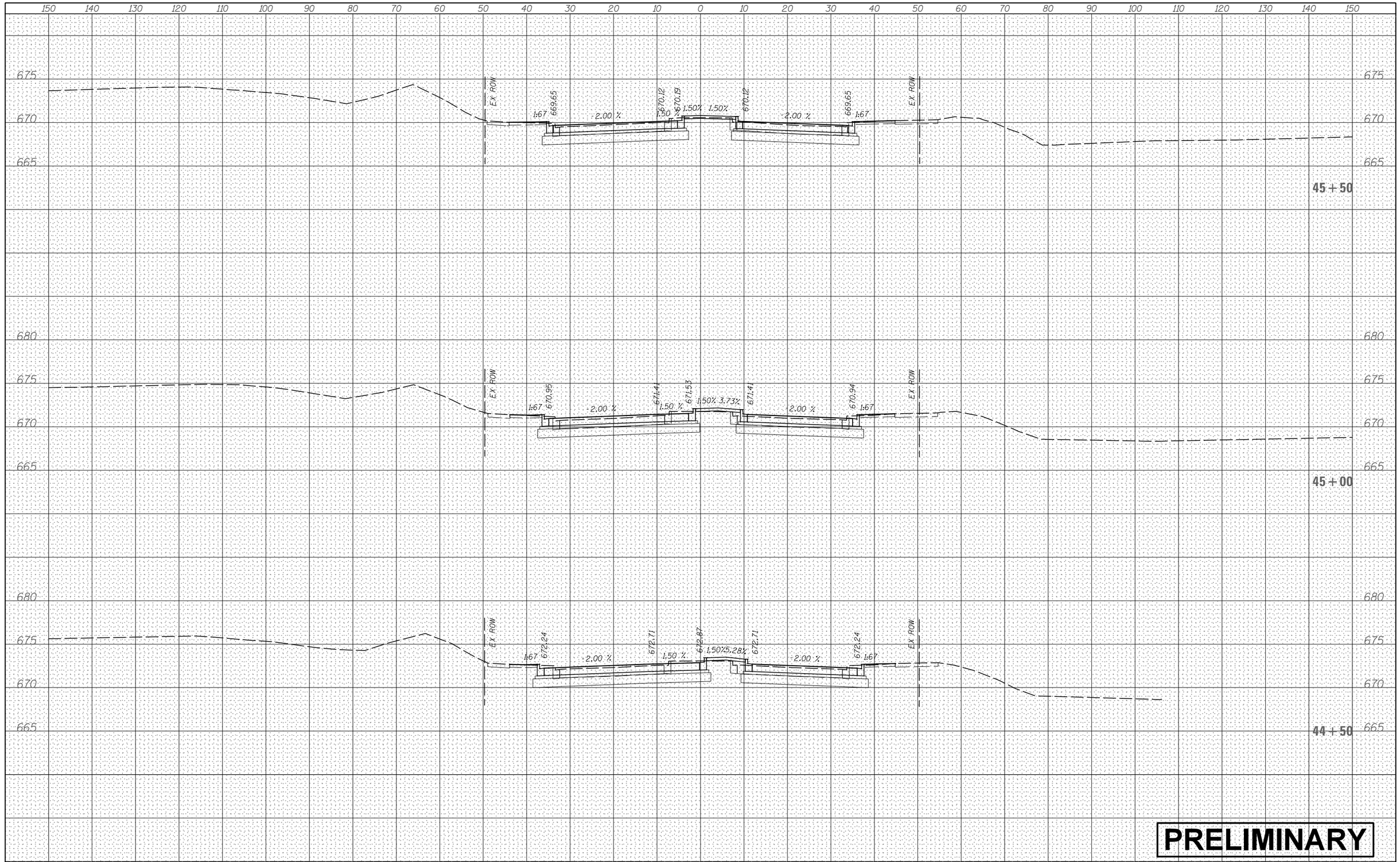

PRELIMINARY

FINAL SURVEY	BY	DATE
SURVEYED		
PLOTTED		
TEMPLATE		
NOTE BOOK		
AREAS		
NO.	AREAS CHECKED	

ORIGINAL SURVEY	BY	DATE
SURVEYED		
PLOTTED		
TEMPLATE		
NOTE BOOK		
AREAS		
NO.	AREAS CHECKED	

FILE NAME = V:\3171\CADD Sheets\P140311-sht-xssht-GordonRd.dgn	USER NAME = bdecraene	DESIGNED -	REVISED -
		DRAWN -	REVISED -
	PLOT SCALE = 20.0000 ' / in.	CHECKED -	REVISED -
Default	PLOT DATE = 2/13/2018	DATE -	REVISED -

STATE OF ILLINOIS
DEPARTMENT OF TRANSPORTATION

GORDON RD CROSS SECTIONS

SCALE: H=10 V=5 | SHEET 9 OF 10 SHEETS | STA. 44+50 | TO STA. 45+50

F.A. RTE.	SECTION	COUNTY	TOTAL SHEETS	SHEET NO.
		CONTRACT NO.		
	ILLINOIS	FED. AID PROJECT		

FINAL SURVEY	NOTE BOOK	NO.
SURVEYED		
PLOTTED		
TEMPLATE		
AREAS		
AREAS CHECKED		

BY	DATE

ORIGINAL SURVEY	NOTE BOOK	NO.
SURVEYED		
PLOTTED		
TEMPLATE		
AREAS		
AREAS CHECKED		

BY	DATE

150 140 130 120 110 100 90 80 70 60 50 40 30 20 10 0 10 20 30 40 50 60 70 80 90 100 110 120 130 140 150

675
670
665
660

47 + 00

675
670
665
660

46 + 50

675
670
665
660

46 + 00

EX ROW | 1:6 | 668.36 | -2.00 % | 1.94 | 668.85 | 1.50% | 1.50% | 668.83 | -2.00 % | 668.36 | 1:6 | EX ROW

150 140 130 120 110 100 90 80 70 60 50 40 30 20 10 0 10 20 30 40 50 60 70 80 90 100 110 120 130 140 150

PRELIMINARY

FILE NAME = V:\3171\CADD Sheets\P140311-sht-xssht-GordonRd.dgn	USER NAME = bdecraene	DESIGNED -	REVISED -
		DRAWN -	REVISED -
	PLOT SCALE = 20.0000 ' / in.	CHECKED -	REVISED -
Default	PLOT DATE = 2/13/2018	DATE -	REVISED -

STATE OF ILLINOIS
DEPARTMENT OF TRANSPORTATION

GORDON RD CROSS SECTIONS

SCALE: H=10 V=5 | SHEET 10 OF 10 SHEETS | STA. 46+00 | TO STA. 47+00

F.A. RTE.	SECTION	COUNTY	TOTAL SHEETS	SHEET NO.
		CONTRACT NO.		
	ILLINOIS FED. AID PROJECT			

FINAL SURVEY	NOTE BOOK	NO.
SURVEYED		
PLOTTED		
TEMPLATE		
AREAS		
AREAS CHECKED		

BY	DATE

ORIGINAL SURVEY	NOTE BOOK	NO.
SURVEYED		
PLOTTED		
TEMPLATE		
AREAS		
AREAS CHECKED		

BY	DATE

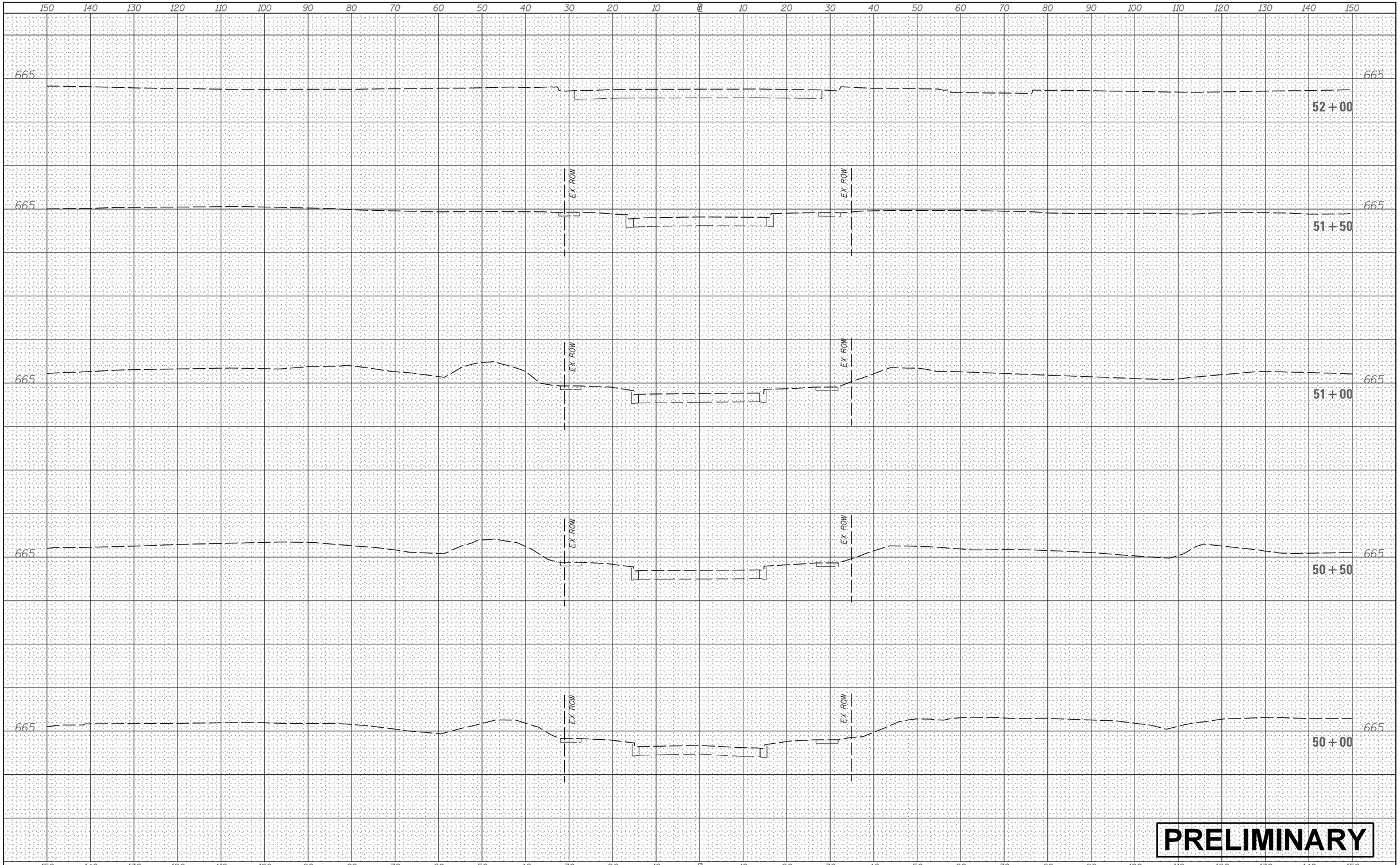

PRELIMINARY

FILE NAME =	USER NAME = bdecraene	DESIGNED -	REVISED -
V:\3171\CADD Sheets\P140311-sht-xssht-PrescottDr.dgn		DRAWN -	REVISED -
	PLOT SCALE = 20.0000 ' / in.	CHECKED -	REVISED -
Default	PLOT DATE = 2/13/2018	DATE -	REVISED -

STATE OF ILLINOIS
DEPARTMENT OF TRANSPORTATION

PRESCOTT DR CROSS SECTIONS

SCALE: H=10 V=5 | SHEET 1 OF 4 SHEETS | STA. 50+00 TO STA. 52+00

F.A. RTE.	SECTION	COUNTY	TOTAL SHEETS	SHEET NO.

CONTRACT NO.

ILLINOIS FED. AID PROJECT

FINAL SURVEY	NOTE BOOK	NO.
SURVEYED		
PLOTTED		
TEMPLATE		
AREAS		
AREAS CHECKED		

BY	DATE

ORIGINAL SURVEY	NOTE BOOK	NO.
SURVEYED		
PLOTTED		
TEMPLATE		
AREAS		
AREAS CHECKED		

BY	DATE

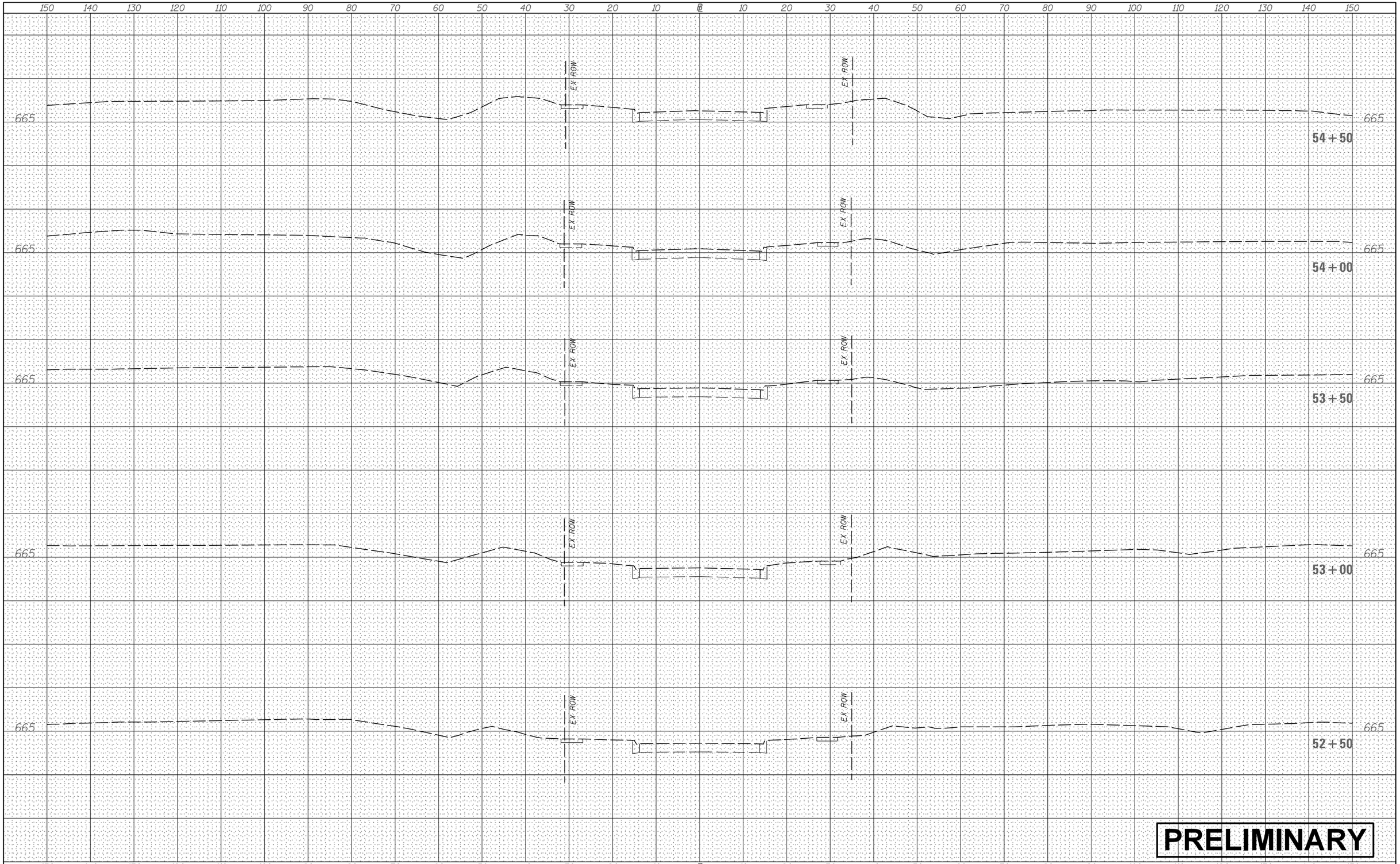

PRELIMINARY

FILE NAME =	USER NAME = bdecraene	DESIGNED -	REVISED -
V:\3171\CADD Sheets\P140311-sht-xssht-PrescottDr.dgn		DRAWN -	REVISED -
	PLOT SCALE = 20.0000 ' / in.	CHECKED -	REVISED -
Default	PLOT DATE = 2/13/2018	DATE -	REVISED -

STATE OF ILLINOIS
DEPARTMENT OF TRANSPORTATION

PRESCOTT DR CROSS SECTIONS

SCALE: H=10 V=5 | SHEET 2 OF 4 SHEETS | STA. 52+50 TO STA. 54+50

F.A. RTE.	SECTION	COUNTY	TOTAL SHEETS	SHEET NO.
		CONTRACT NO.		
		ILLINOIS FED. AID PROJECT		

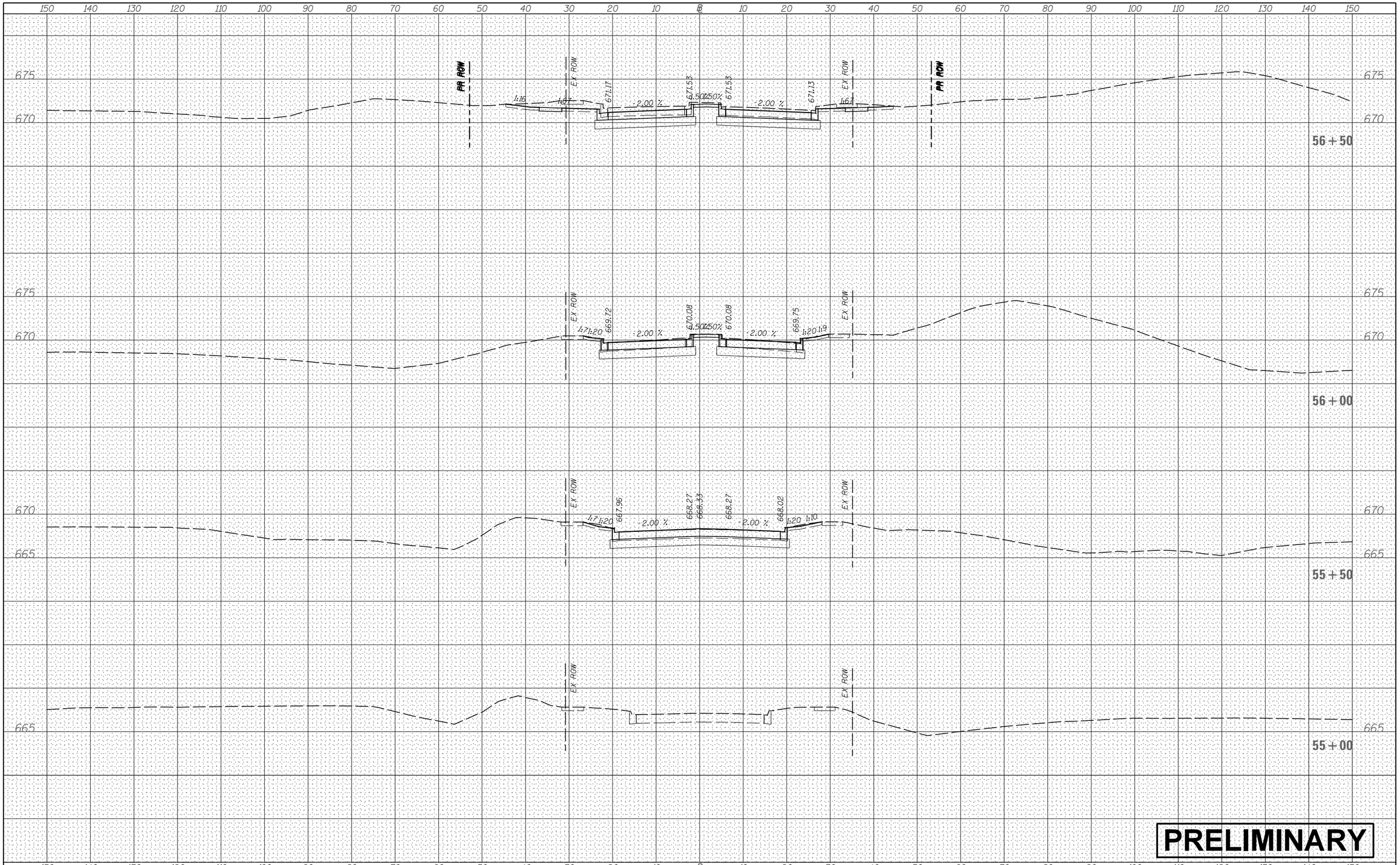

PRELIMINARY

FINAL SURVEY	
NOTE BOOK	
NO.	

	BY	DATE
SURVEYED		
PLOTTED		
TEMPLATE		
AREAS		
AREAS CHECKED		

ORIGINAL SURVEY	
NOTE BOOK	
NO.	

	BY	DATE
SURVEYED		
PLOTTED		
TEMPLATE		
AREAS		
AREAS CHECKED		

FILE NAME = V:\3171\CADD Sheets\P140311-sht-xssht-PrescottDr.dgn Default	USER NAME = bdecraene	DESIGNED -	REVISED -
		DRAWN -	REVISED -
	PLOT SCALE = 20.0000 ' / in.	CHECKED -	REVISED -
	PLOT DATE = 2/13/2018	DATE -	REVISED -

STATE OF ILLINOIS
DEPARTMENT OF TRANSPORTATION

PRESCOTT DR CROSS SECTIONS

SCALE: H=10 V=5 | SHEET 3 OF 4 SHEETS | STA. 55+00 TO STA. 56+50

F.A. RTE.	SECTION	COUNTY	TOTAL SHEETS	SHEET NO.

CONTRACT NO.

ILLINOIS FED. AID PROJECT

FINAL SURVEY	BY	DATE
SURVEYED		
PLOTTED		
TEMPLATE		
NOTE BOOK		
AREAS		
NO.	AREAS CHECKED	

ORIGINAL SURVEY	BY	DATE
SURVEYED		
PLOTTED		
TEMPLATE		
NOTE BOOK		
AREAS		
NO.	AREAS CHECKED	

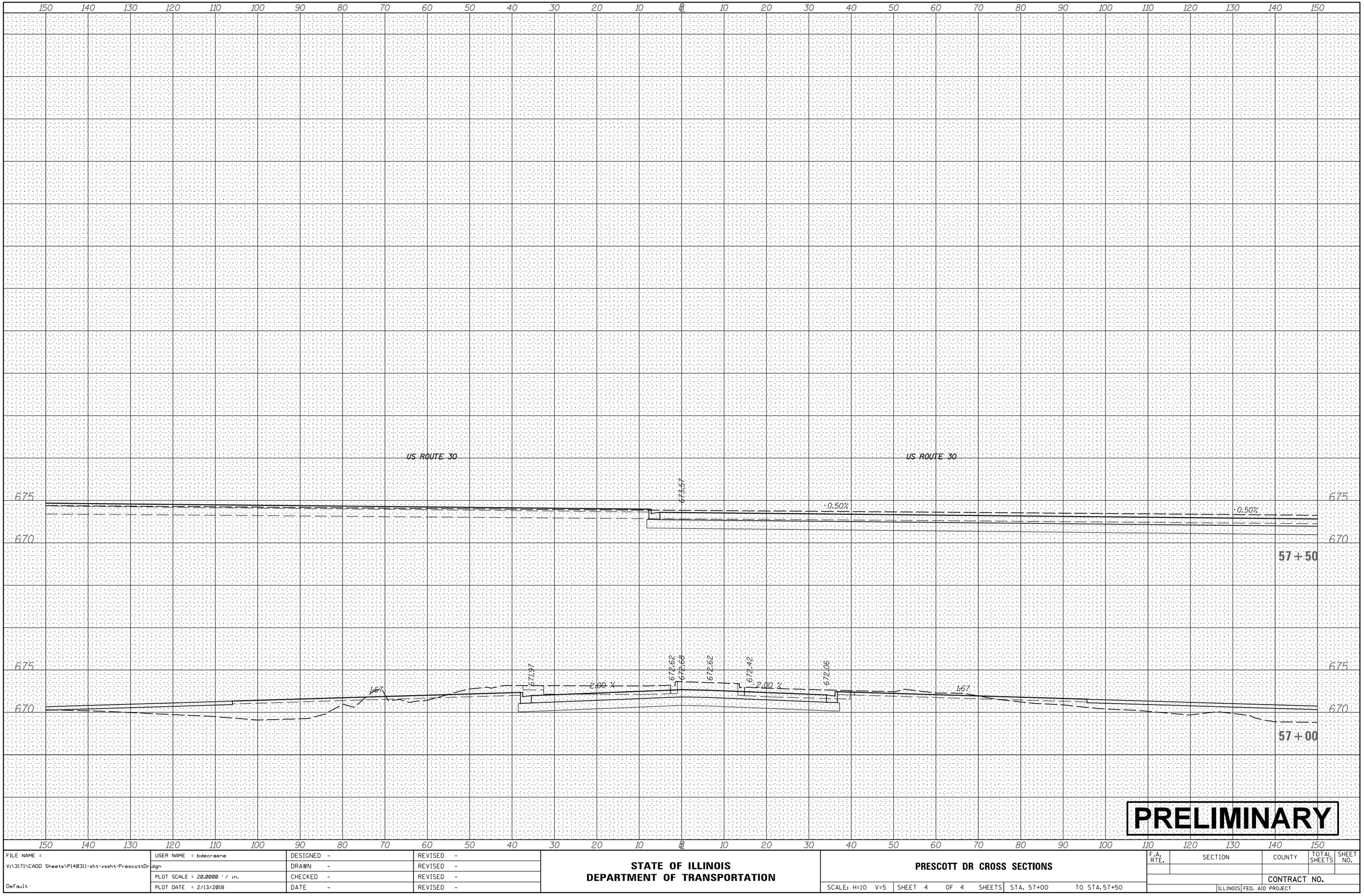

FILE NAME = V:\3171\CADD Sheets\P140311-sht-xssht-PrescottDr.dgn Default	USER NAME = bdecraene	DESIGNED -	REVISED -
		DRAWN -	REVISED -
	PLOT SCALE = 20.0000 ' / in.	CHECKED -	REVISED -
	PLOT DATE = 2/13/2018	DATE -	REVISED -

STATE OF ILLINOIS
DEPARTMENT OF TRANSPORTATION

PRESCOTT DR CROSS SECTIONS

SCALE: H=10 V=5 | SHEET 4 OF 4 SHEETS | STA. 57+00 | TO STA.57+50

F.A. RTE.	SECTION	COUNTY	TOTAL SHEETS	SHEET NO.
		CONTRACT NO.		
	ILLINOIS FED. AID PROJECT			

FINAL SURVEY	NOTE BOOK	NO.
SURVEYED		
PLOTTED		
TEMPLATE		
AREAS		
AREAS CHECKED		

BY	DATE

ORIGINAL SURVEY	NOTE BOOK	NO.
SURVEYED		
PLOTTED		
TEMPLATE		
AREAS		
AREAS CHECKED		

BY	DATE

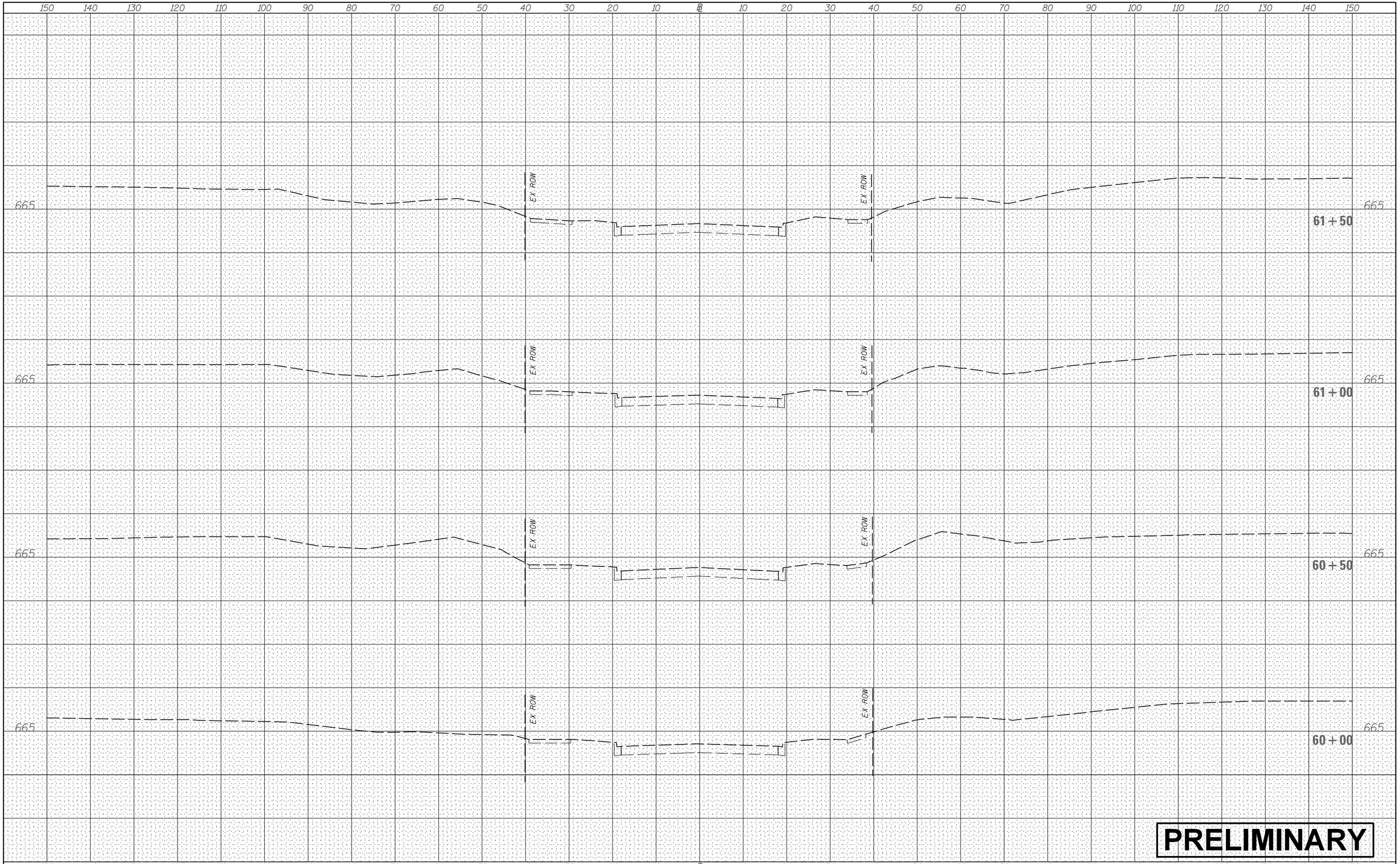

PRELIMINARY

FILE NAME = V:\3171\CADD Sheets\P140311-sht-xssht-LakewoodCreekDr.dgn	USER NAME = bdecraene	DESIGNED -	REVISED -
		DRAWN -	REVISED -
	PLOT SCALE = 20.0000 ' / in.	CHECKED -	REVISED -
Default	PLOT DATE = 2/13/2018	DATE -	REVISED -

STATE OF ILLINOIS
DEPARTMENT OF TRANSPORTATION

LAKEWOOD CREEK DR CROSS SECTIONS

SCALE: H=10 V=5 | SHEET 1 OF 5 SHEETS | STA. 60+00 TO STA. 61+50

F.A. RTE.	SECTION	COUNTY	TOTAL SHEETS	SHEET NO.
		CONTRACT NO.		
		ILLINOIS	FED. AID PROJECT	

FINAL SURVEY	NOTE BOOK	NO.
SURVEYED	BY	
PLOTTED		
TEMPLATE		
AREAS		
AREAS CHECKED		DATE

ORIGINAL SURVEY	NOTE BOOK	NO.
SURVEYED	BY	
PLOTTED		
TEMPLATE		
AREAS		
AREAS CHECKED		DATE

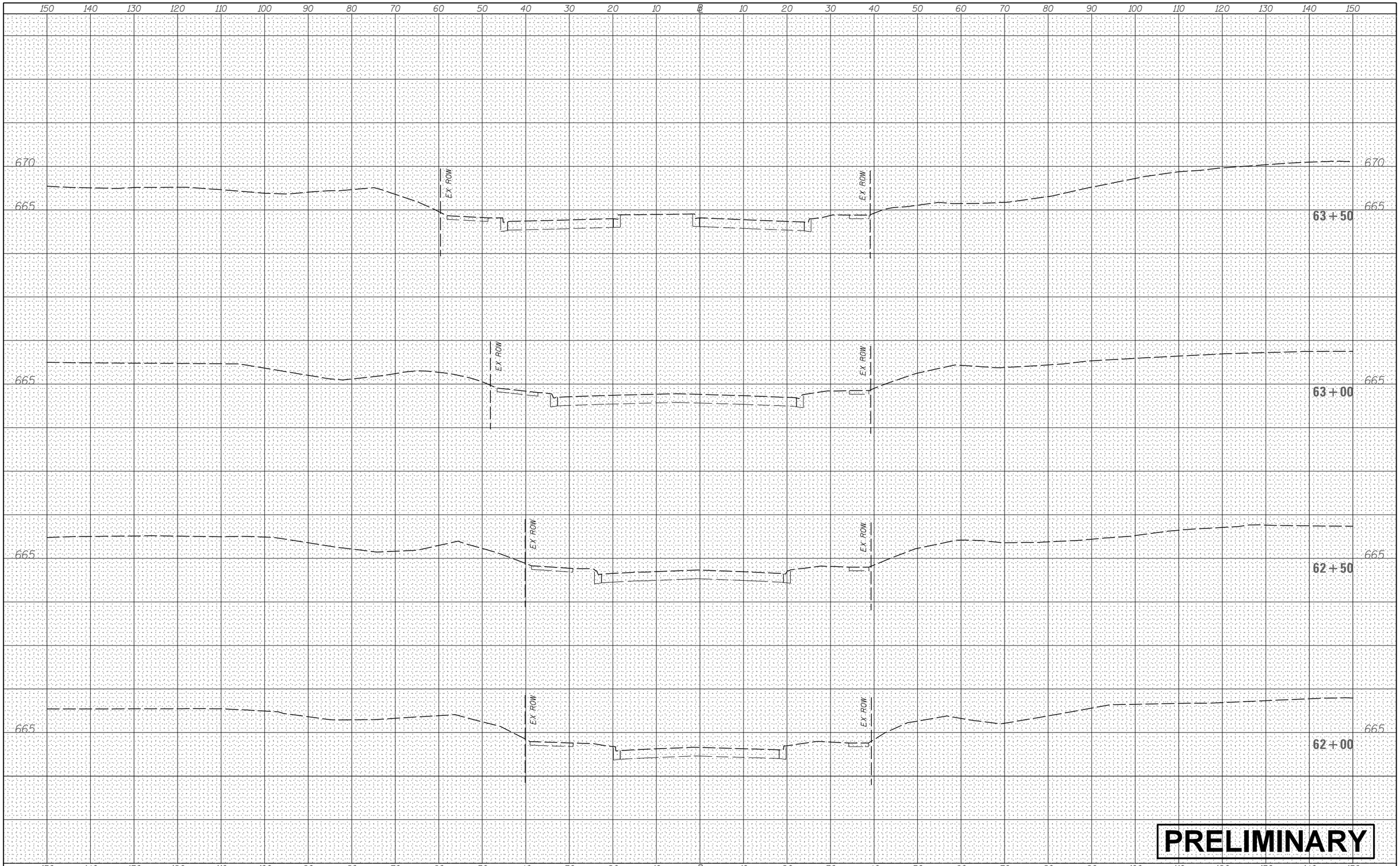

PRELIMINARY

FILE NAME = V:\3171\CADD Sheets\P140311-sht-xssht-LakewoodCreekDr.dgn	USER NAME = bdecraene	DESIGNED -	REVISED -
		DRAWN -	REVISED -
	PLOT SCALE = 20.0000 ' / in.	CHECKED -	REVISED -
Default	PLOT DATE = 2/13/2018	DATE -	REVISED -

STATE OF ILLINOIS
DEPARTMENT OF TRANSPORTATION

LAKEWOOD CREEK DR CROSS SECTIONS

SCALE: H=10 V=5 | SHEET 2 OF 5 SHEETS | STA. 62+00 TO STA. 63+50

F.A. RTE.	SECTION	COUNTY	TOTAL SHEETS	SHEET NO.
		CONTRACT NO.		
	ILLINOIS FED. AID PROJECT			

FINAL SURVEY	NOTE BOOK	NO.
	SURVEYED	
	PLOTTED	
	TEMPLATE	
	AREAS	
	AREAS CHECKED	

BY	DATE

ORIGINAL SURVEY	NOTE BOOK	NO.
	SURVEYED	
	PLOTTED	
	TEMPLATE	
	AREAS	
	AREAS CHECKED	

BY	DATE

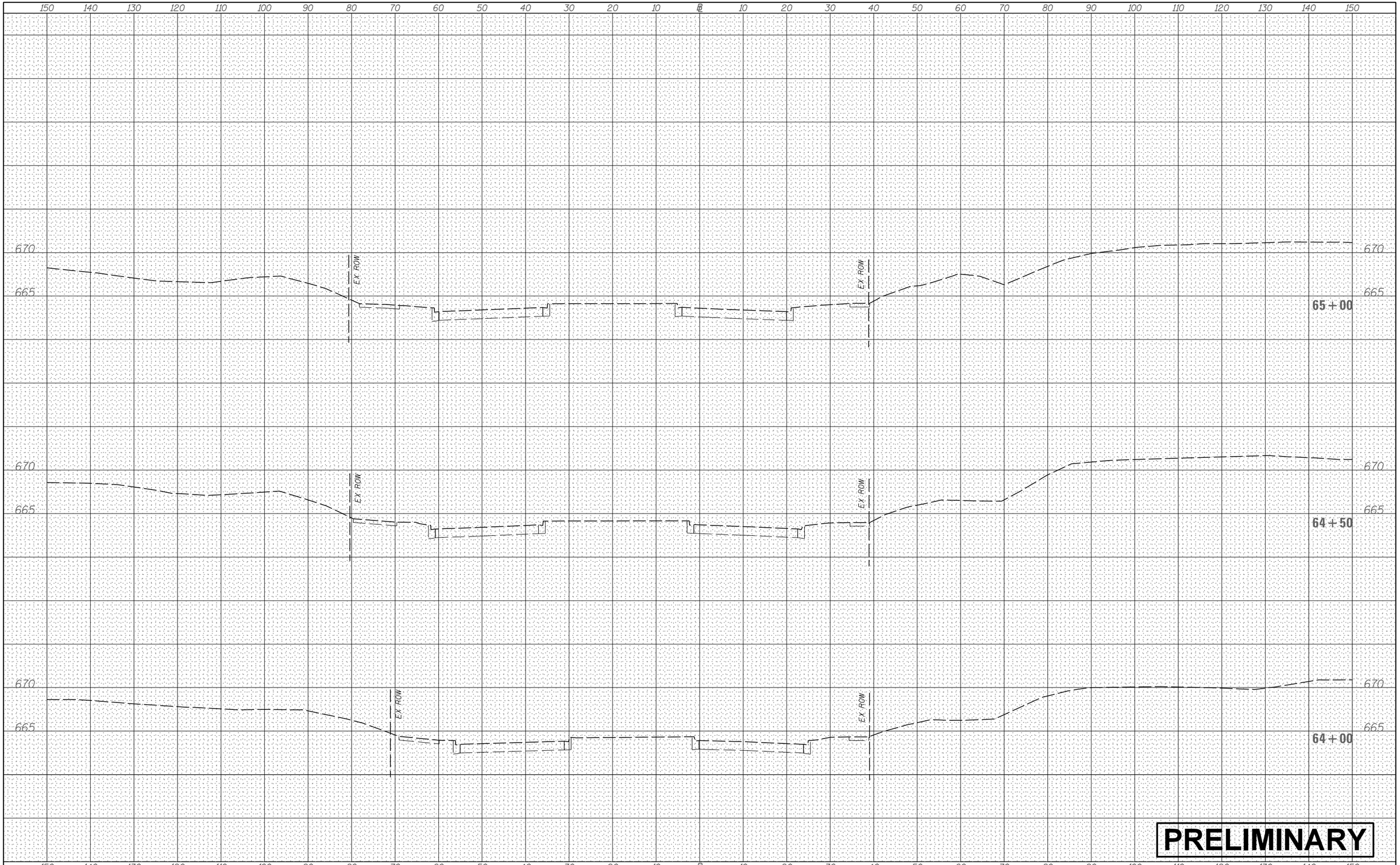

PRELIMINARY

FILE NAME = V:\3171\CADD Sheets\P140311-sht-xssht-LakewoodCreekDr.dgn	USER NAME = bdecraene	DESIGNED -	REVISED -
		DRAWN -	REVISED -
	PLOT SCALE = 20.0000 ' / in.	CHECKED -	REVISED -
Default	PLOT DATE = 2/13/2018	DATE -	REVISED -

STATE OF ILLINOIS
DEPARTMENT OF TRANSPORTATION

LAKEWOOD CREEK DR CROSS SECTIONS

SCALE: H=10 V=5 | SHEET 3 OF 5 SHEETS | STA. 64+00 TO STA. 65+00

F.A. RTE.	SECTION	COUNTY	TOTAL SHEETS	SHEET NO.
		CONTRACT NO.		
	ILLINOIS	FED. AID PROJECT		

FINAL SURVEY	NOTE BOOK	
	SURVEYED	
	PLOTTED	
	TEMPLATE	
	AREAS	
	AREAS CHECKED	
NO.	BY	DATE

ORIGINAL SURVEY	NOTE BOOK	
	SURVEYED	
	PLOTTED	
	TEMPLATE	
	AREAS	
	AREAS CHECKED	
NO.	BY	DATE

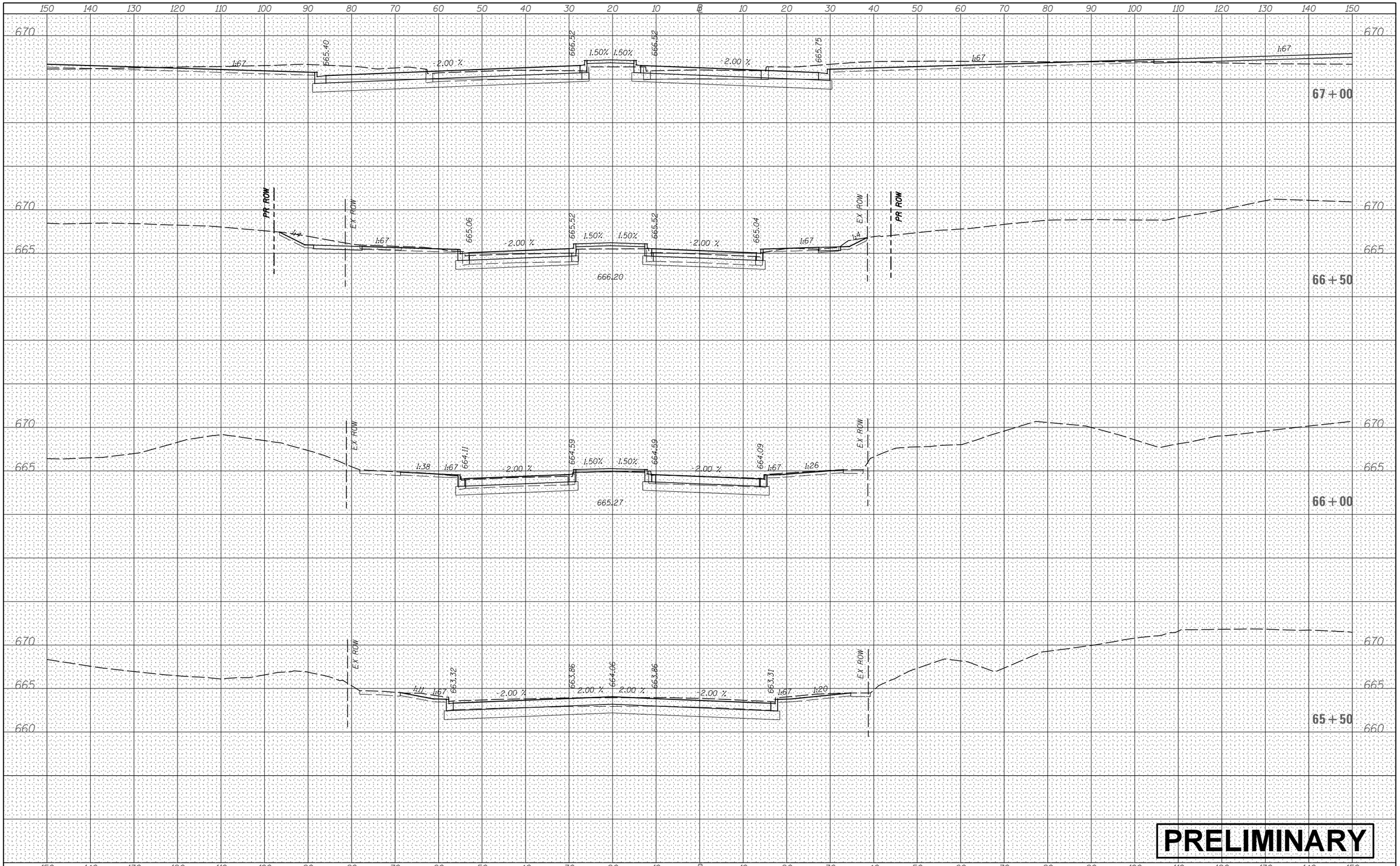

PRELIMINARY

FILE NAME =	USER NAME = bdecraene	DESIGNED -	REVISED -
V:\3171\CADD Sheets\P140311-sht-xssht-LakewoodCreekDr.dgn		DRAWN -	REVISED -
	PLOT SCALE = 20.0000 ' / in.	CHECKED -	REVISED -
Default	PLOT DATE = 2/13/2018	DATE -	REVISED -

STATE OF ILLINOIS
DEPARTMENT OF TRANSPORTATION

LAKEWOOD CREEK DR CROSS SECTIONS

SCALE: H=10 V=5 | SHEET 4 OF 5 SHEETS | STA. 65+50 TO STA. 67+00

F.A. RTE.	SECTION	COUNTY	TOTAL SHEETS	SHEET NO.

CONTRACT NO.

ILLINOIS FED. AID PROJECT

FINAL SURVEY		BY	DATE
NOTE BOOK	SURVEYED		
NO.	PLOTTED		
	TEMPLATE		
	AREAS		
	AREAS CHECKED		

ORIGINAL SURVEY		BY	DATE
NOTE BOOK	SURVEYED		
NO.	PLOTTED		
	TEMPLATE		
	AREAS		
	AREAS CHECKED		

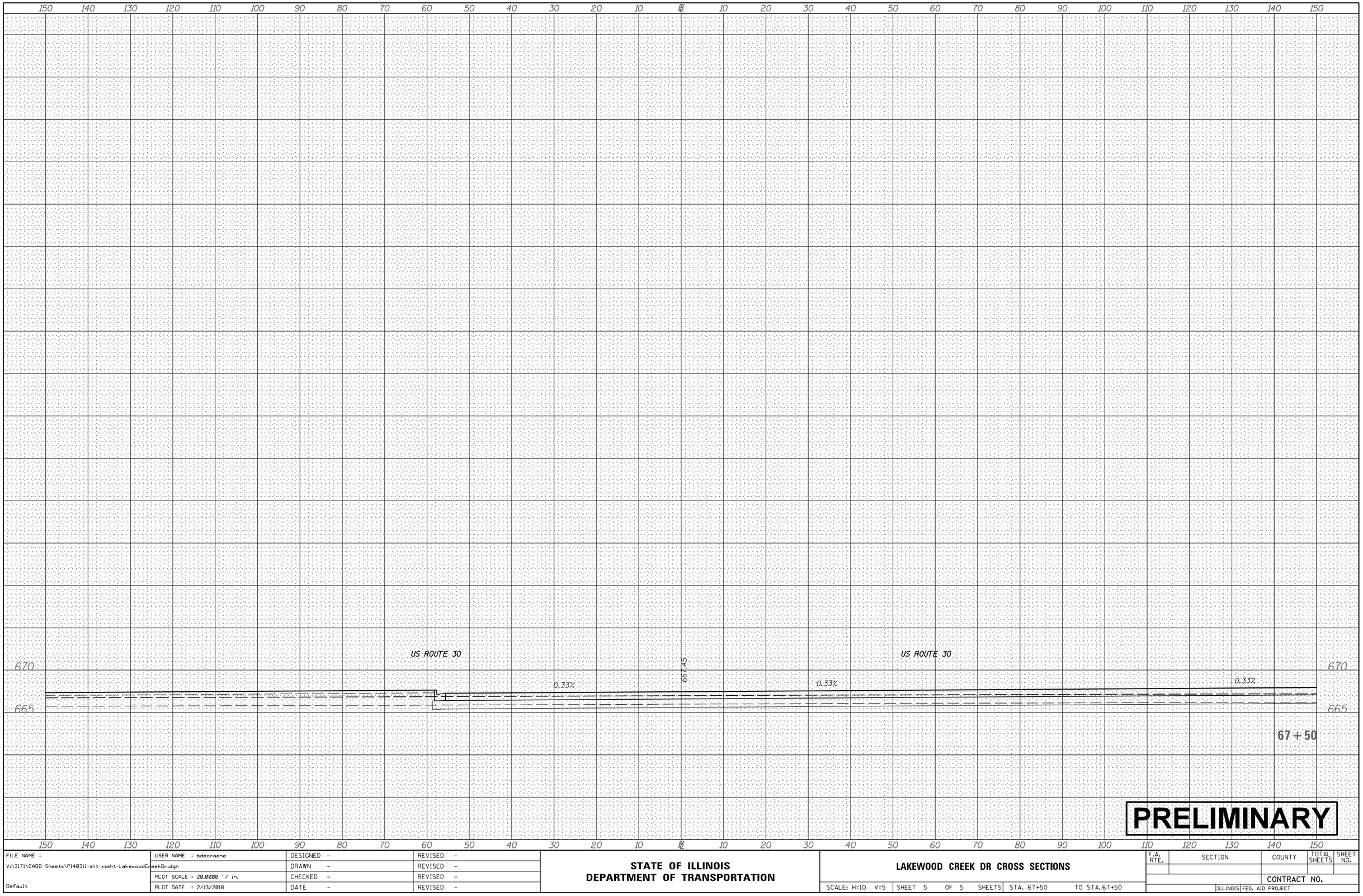

FILE NAME = V:\3171\CADD Sheets\P140311-sht-xssht-LakewoodCreekDr.dgn	USER NAME = bdecraene	DESIGNED -	REVISED -
		DRAWN -	REVISED -
	PLOT SCALE = 20.0000 ' / in.	CHECKED -	REVISED -
Default	PLOT DATE = 2/13/2018	DATE -	REVISED -

STATE OF ILLINOIS
DEPARTMENT OF TRANSPORTATION

LAKEWOOD CREEK DR CROSS SECTIONS

SCALE: H=10 V=5 | SHEET 5 OF 5 SHEETS | STA. 67+50 TO STA. 67+50

F.A. RTE.	SECTION	COUNTY	TOTAL SHEETS	SHEET NO.
		CONTRACT NO.		
	ILLINOIS	FED. AID PROJECT		

150 140 130 120 110 100 90 80 70 60 50 40 30 20 10 ℄ 10 20 30 40 50 60 70 80 90 100 110 120 130 140 150

665 EX. ROW EX. ROW 665 **74+50**

665 EX. ROW EX. ROW 665 **74+00**

665 EX. ROW EX. ROW 665 **73+50**

665 EX. ROW EX. ROW 665 **73+00**

PRELIMINARY

150 140 130 120 110 100 90 80 70 60 50 40 30 20 10 ℄ 10 20 30 40 50 60 70 80 90 100 110 120 130 140 150

FINAL SURVEY	BY	DATE
NOTE BOOK	SURVEYED	
NO.	PLOTTED	
	TEMPLATE	
	AREAS	
	AREAS CHECKED	

ORIGINAL SURVEY	BY	DATE
NOTE BOOK	SURVEYED	
NO.	PLOTTED	
	TEMPLATE	
	AREAS	
	AREAS CHECKED	

FILE NAME = V:\3171\CADD Sheets\P140311-sht-xssht-GriffinDr.dgn	USER NAME = bdecraene	DESIGNED -	REVISED -
		DRAWN -	REVISED -
	PLOT SCALE = 20.0000 ' / in.	CHECKED -	REVISED -
Default	PLOT DATE = 2/13/2018	DATE -	REVISED -

STATE OF ILLINOIS
DEPARTMENT OF TRANSPORTATION

GRIFFIN DR CROSS SECTIONS

SCALE: H=10 V=5 | SHEET 1 OF 7 SHEETS | STA. 73+00 TO STA. 74+50

F.A. RTE.	SECTION	COUNTY	TOTAL SHEETS	SHEET NO.
		CONTRACT NO.		
		ILLINOIS FED. AID PROJECT		



PRELIMINARY

FINAL SURVEY	NOTE BOOK	NO.	BY	DATE
SURVEYED				
PLOTTED				
TEMPLATE				
AREAS				
AREAS CHECKED				

ORIGINAL SURVEY	NOTE BOOK	NO.	BY	DATE
SURVEYED				
PLOTTED				
TEMPLATE				
AREAS				
AREAS CHECKED				

FILE NAME = V:\3171\CADD Sheets\P140311-sht-xssht-GriffinDr.dgn	USER NAME = bdecraene	DESIGNED -	REVISED -
		DRAWN -	REVISED -
	PLOT SCALE = 20.0000 ' / in.	CHECKED -	REVISED -
Default	PLOT DATE = 2/13/2018	DATE -	REVISED -

STATE OF ILLINOIS
DEPARTMENT OF TRANSPORTATION

GRIFFIN DR CROSS SECTIONS

SCALE: H=10 V=5 | SHEET 2 OF 7 SHEETS | STA. 75+00 TO STA. 76+50

F.A. RTE.	SECTION	COUNTY	TOTAL SHEETS	SHEET NO.

CONTRACT NO.

ILLINOIS | FED. AID PROJECT

FINAL SURVEY	NOTE BOOK	SURVEYED	BY	DATE
		PLOTTED		
		TEMPLATE		
		AREAS		
NO.		AREAS CHECKED		

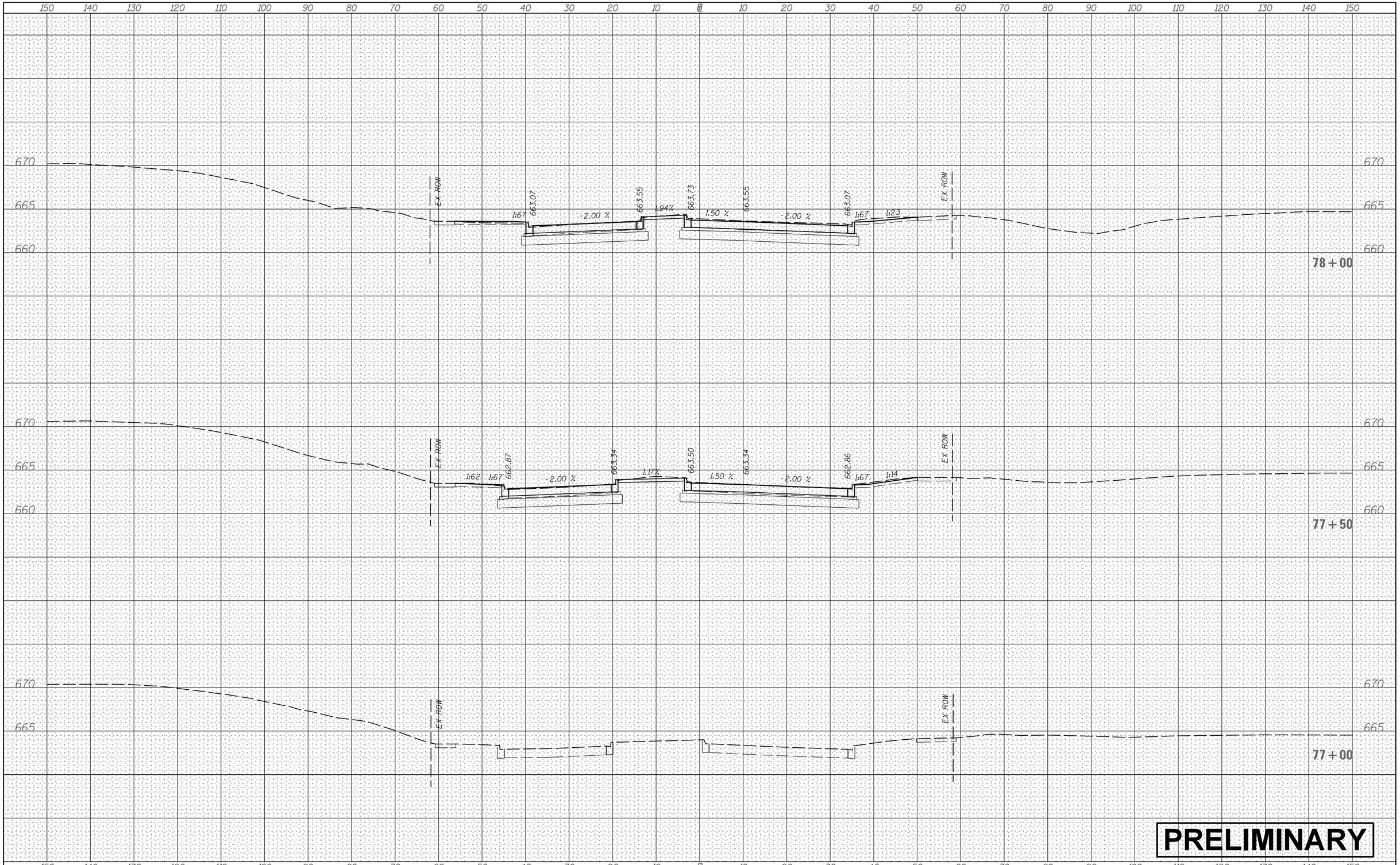

ORIGINAL SURVEY	NOTE BOOK	SURVEYED	BY	DATE
		PLOTTED		
		TEMPLATE		
		AREAS		
NO.		AREAS CHECKED		

FILE NAME = V:\3171\CADD Sheets\P140311-sht-xssht-GriffinDr.dgn	USER NAME = bdecraene	DESIGNED -	REVISED -
		DRAWN -	REVISED -
Default	PLOT SCALE = 20.0000 ' / in.	CHECKED -	REVISED -
	PLOT DATE = 2/13/2018	DATE -	REVISED -

STATE OF ILLINOIS
DEPARTMENT OF TRANSPORTATION

GRIFFIN DR CROSS SECTIONS

SCALE: H=10 V=5 | SHEET 3 OF 7 SHEETS | STA. 77+00 | TO STA. 78+00

F.A. RTE.	SECTION	COUNTY	TOTAL SHEETS	SHEET NO.

CONTRACT NO.

ILLINOIS | FED. AID PROJECT

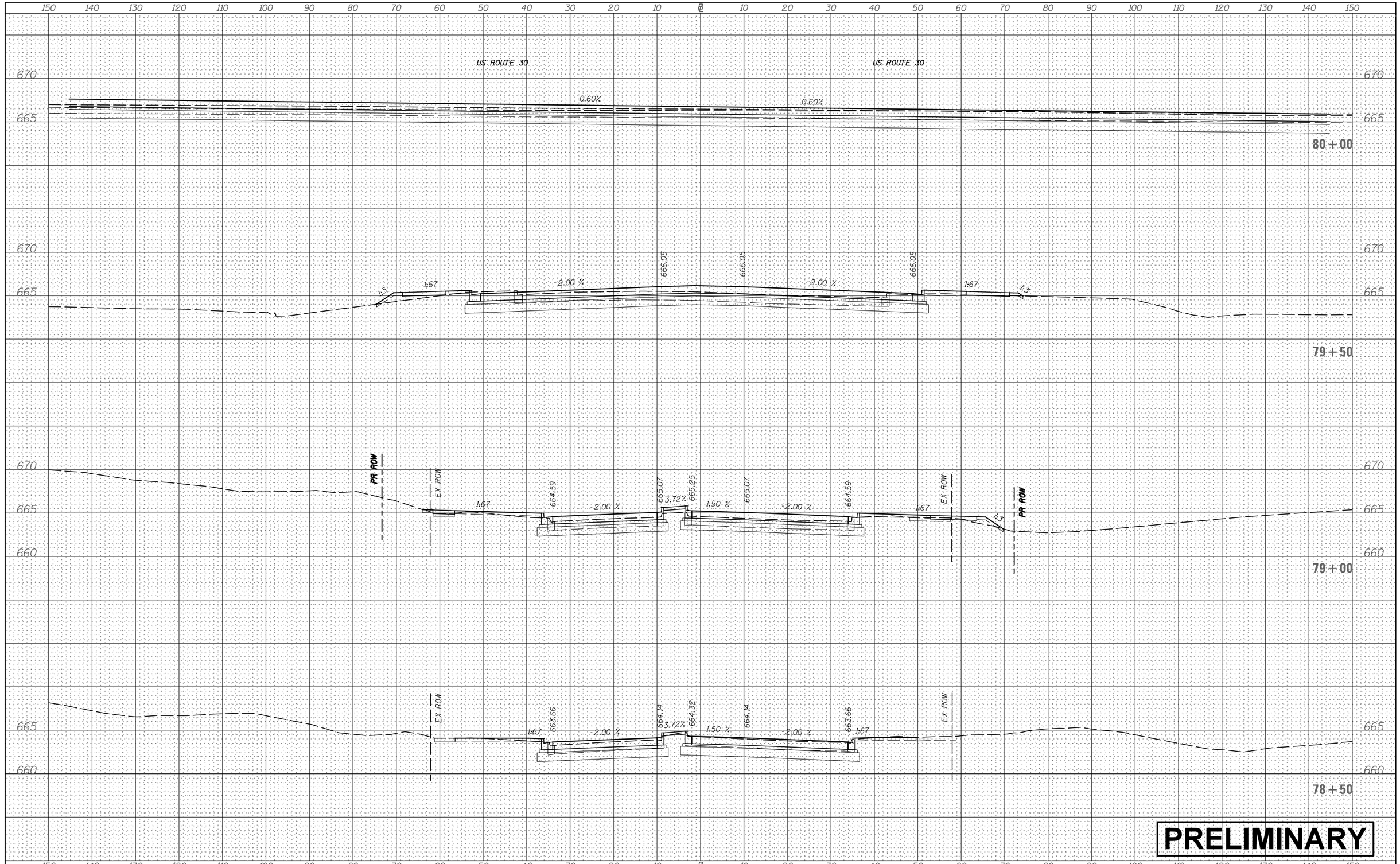

FINAL SURVEY		BY	DATE
NOTE BOOK	SURVEYED		
NO.	PLOTTED		
	TEMPLATE		
	AREAS		
	AREAS CHECKED		

ORIGINAL SURVEY		BY	DATE
NOTE BOOK	SURVEYED		
NO.	PLOTTED		
	TEMPLATE		
	AREAS		
	AREAS CHECKED		

FILE NAME = V:\3171\CADD Sheets\P140311-sht-xssht-GriffinDr.dgn	USER NAME = bdecraene	DESIGNED -	REVISED -
		DRAWN -	REVISED -
	PLOT SCALE = 20.0000 ' / in.	CHECKED -	REVISED -
Default	PLOT DATE = 2/13/2018	DATE -	REVISED -

STATE OF ILLINOIS
DEPARTMENT OF TRANSPORTATION

GRIFFIN DR CROSS SECTIONS

SCALE: H=10 V=5 | SHEET 4 OF 7 SHEETS | STA. 78+50 TO STA. 80+00

F.A. RTE.	SECTION	COUNTY	TOTAL SHEETS	SHEET NO.

CONTRACT NO.

ILLINOIS FED. AID PROJECT

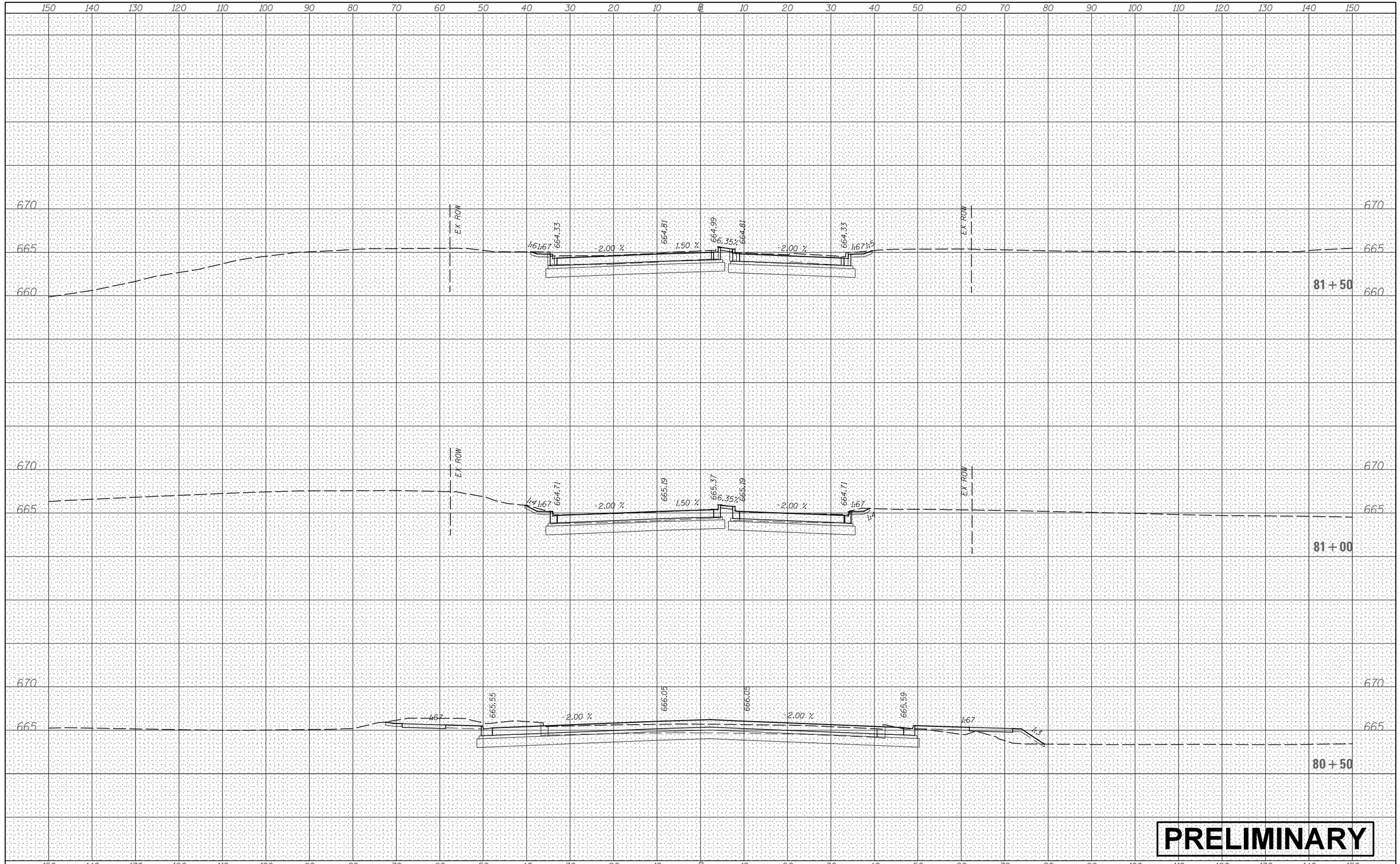

PRELIMINARY

FINAL SURVEY	BY	DATE
SURVEYED		
PLOTTED		
TEMPLATE		
NOTE BOOK		
AREAS		
NO.	AREAS CHECKED	

ORIGINAL SURVEY	BY	DATE
SURVEYED		
PLOTTED		
TEMPLATE		
NOTE BOOK		
AREAS		
NO.	AREAS CHECKED	

FILE NAME = V:\3171\CADD Sheets\P140311-sht-xssht-GriffinDr.dgn	USER NAME = bdecraene	DESIGNED -	REVISED -
		DRAWN -	REVISED -
	PLOT SCALE = 20.0000 ' / in.	CHECKED -	REVISED -
Default	PLOT DATE = 2/13/2018	DATE -	REVISED -

STATE OF ILLINOIS
DEPARTMENT OF TRANSPORTATION

GRIFFIN DR CROSS SECTIONS

SCALE: H=10 V=5 | SHEET 5 OF 7 SHEETS | STA. 80+50 TO STA. 81+50

F.A. RTE.	SECTION	COUNTY	TOTAL SHEETS	SHEET NO.
		CONTRACT NO.		
	ILLINOIS FED. AID PROJECT			

FINAL SURVEY	BY	DATE
SURVEYED		
PLOTTED		
TEMPLATE		
NOTE BOOK		
AREAS		
NO.	AREAS CHECKED	

ORIGINAL SURVEY	BY	DATE
SURVEYED		
PLOTTED		
TEMPLATE		
NOTE BOOK		
AREAS		
NO.	AREAS CHECKED	

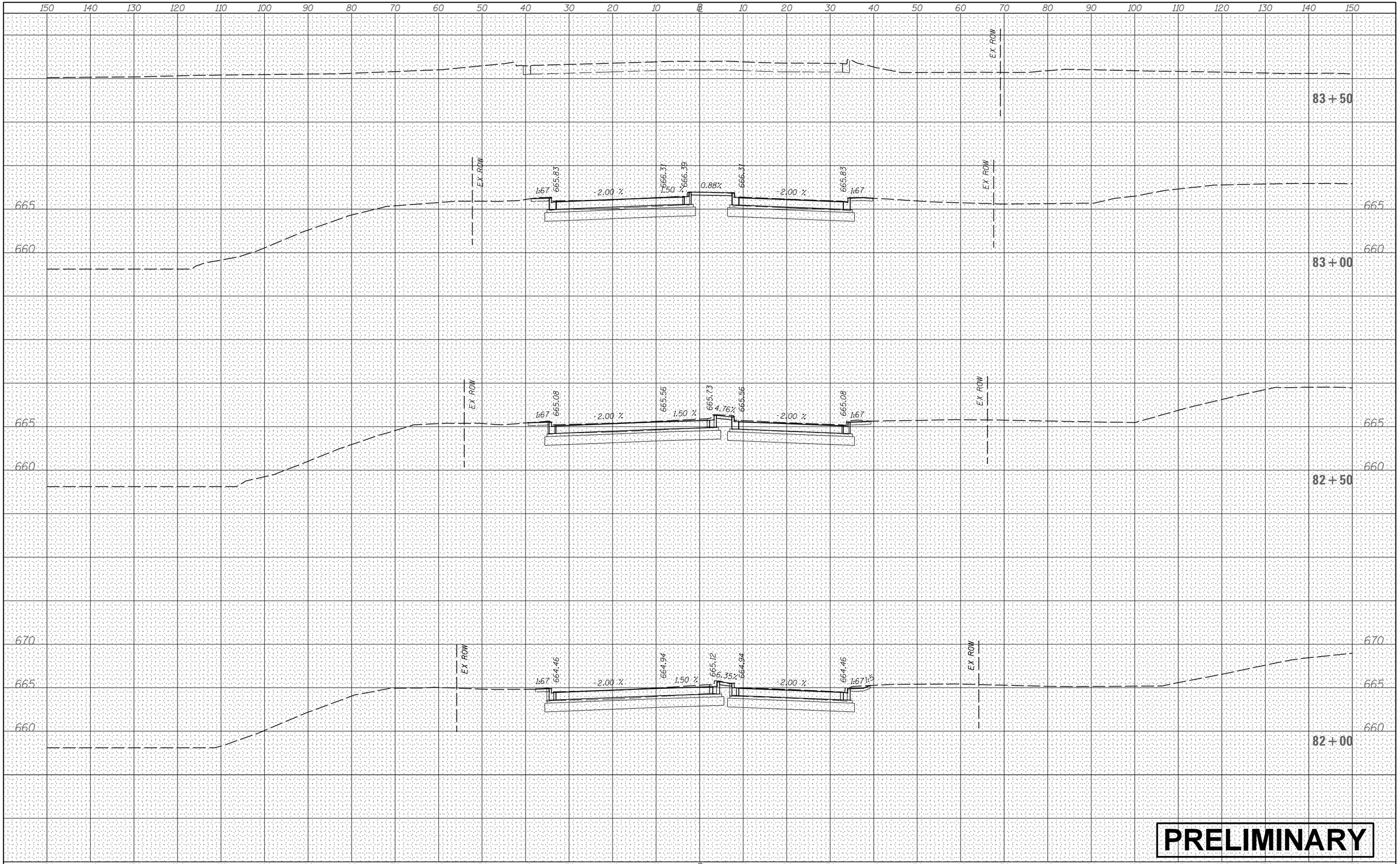

PRELIMINARY

FILE NAME =	USER NAME = bdecraene	DESIGNED -	REVISED -
V:\3171\CADD Sheets\P140311-sht-xssht-GriffinDr.dgn		DRAWN -	REVISED -
Default	PLOT SCALE = 20.0000 ' / in.	CHECKED -	REVISED -
	PLOT DATE = 2/13/2018	DATE -	REVISED -

STATE OF ILLINOIS
DEPARTMENT OF TRANSPORTATION

GRIFFIN DR CROSS SECTIONS

SCALE: H=10 V=5 | SHEET 6 OF 7 SHEETS | STA. 82+00 TO STA. 83+50

F.A. RTE.	SECTION	COUNTY	TOTAL SHEETS	SHEET NO.
		CONTRACT NO.		
	ILLINOIS FED. AID PROJECT			

FINAL SURVEY		BY	DATE
NOTE BOOK	SURVEYED		
NO.	PLOTTED		
	TEMPLATE		
	AREAS		
	AREAS CHECKED		

ORIGINAL SURVEY		BY	DATE
NOTE BOOK	SURVEYED		
NO.	PLOTTED		
	TEMPLATE		
	AREAS		
	AREAS CHECKED		

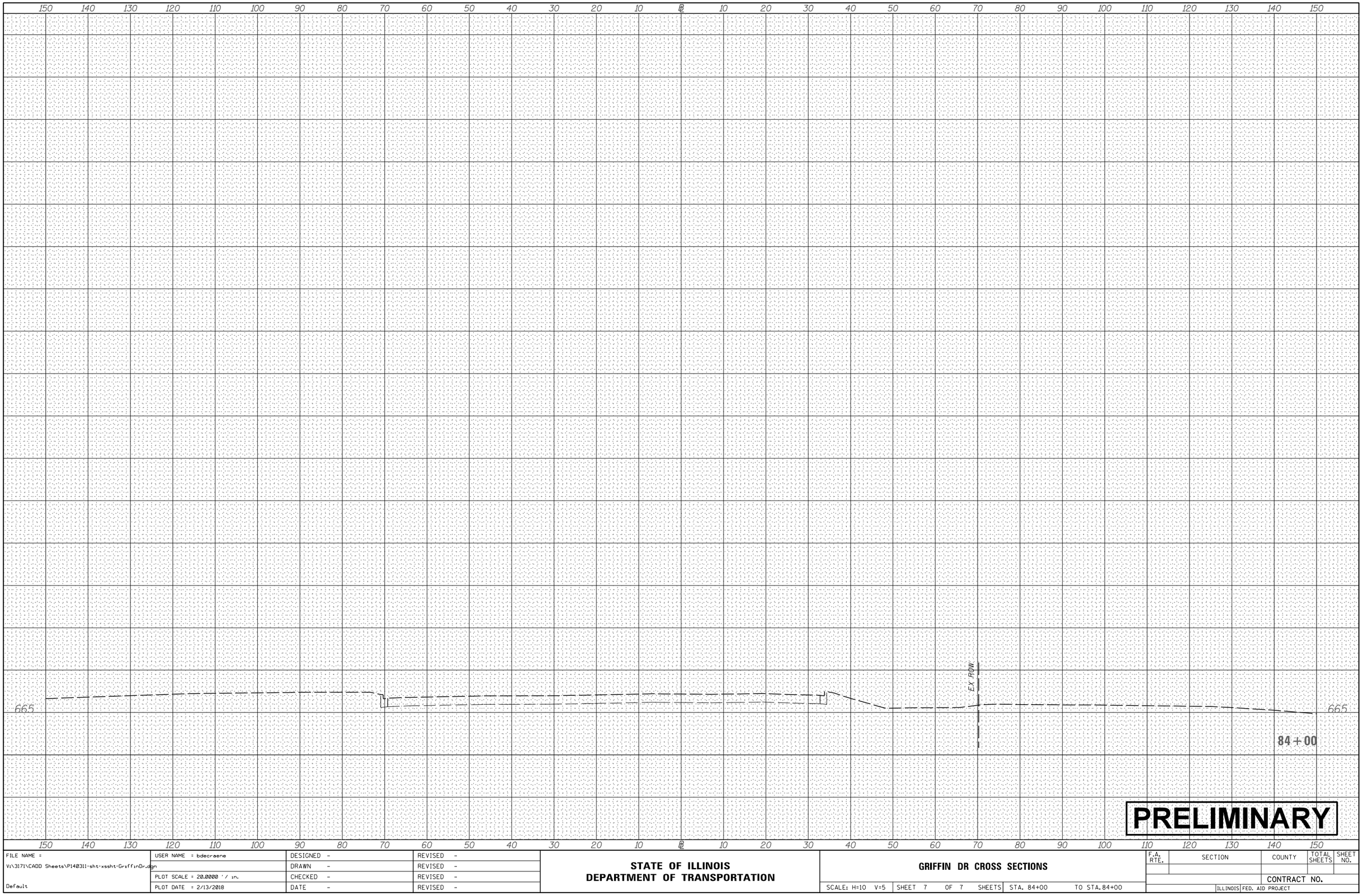

FILE NAME = V:\3171\CADD Sheets\P140311-sht-xssht-GriffinDr.dgn	USER NAME = bdecraene	DESIGNED -	REVISED -
		DRAWN -	REVISED -
	PLOT SCALE = 20.0000 ' / in.	CHECKED -	REVISED -
Default	PLOT DATE = 2/13/2018	DATE -	REVISED -

STATE OF ILLINOIS
DEPARTMENT OF TRANSPORTATION

GRIFFIN DR CROSS SECTIONS

SCALE: H=10 V=5 | SHEET 7 OF 7 SHEETS | STA. 84+00 | TO STA. 84+00

F.A. RTE.	SECTION	COUNTY	TOTAL SHEETS	SHEET NO.
		CONTRACT NO.		
	ILLINOIS FED. AID PROJECT			

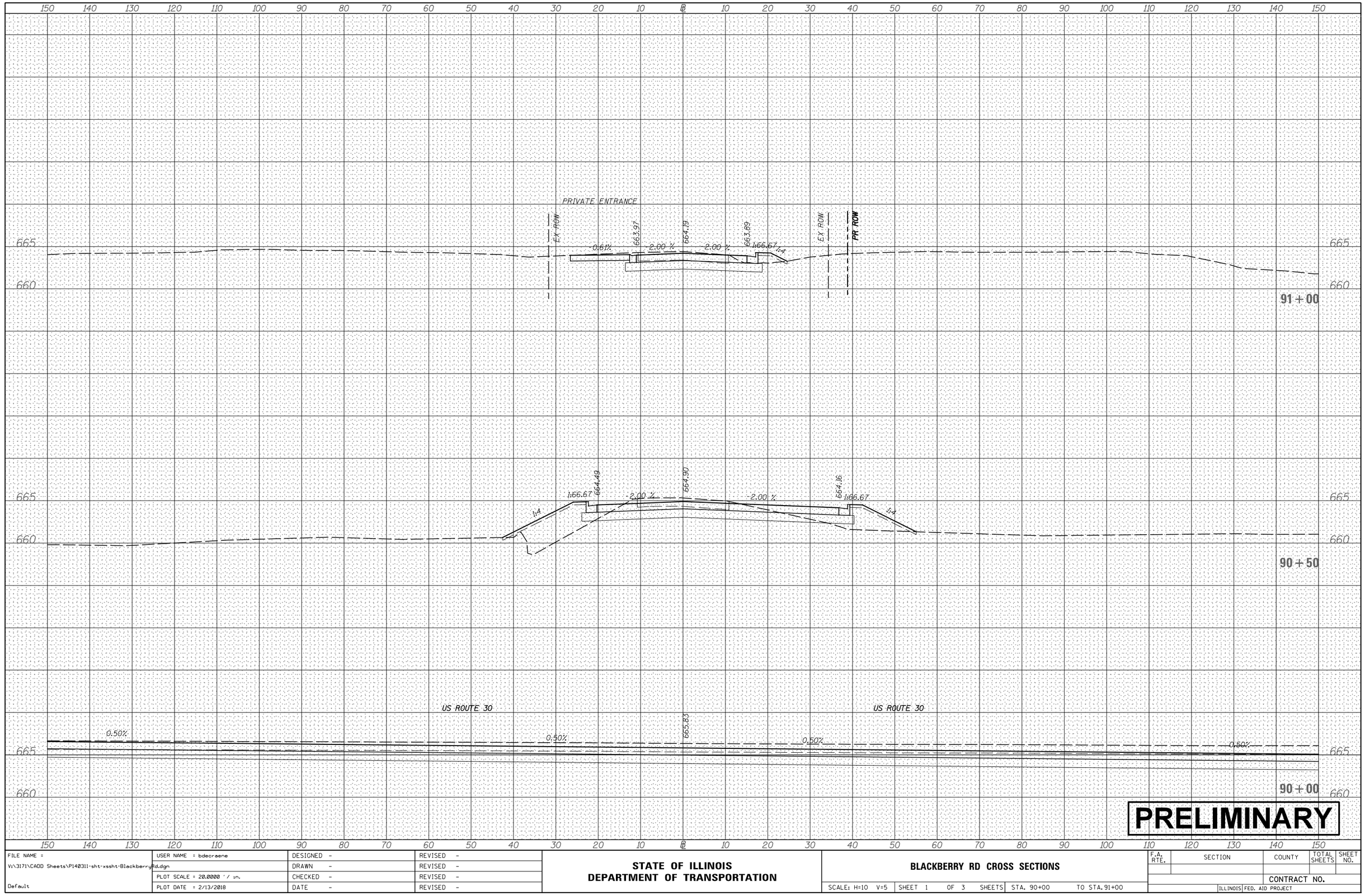

PRELIMINARY

FINAL SURVEY		BY	DATE
NOTE BOOK NO.	SURVEYED		
	PLOTTED		
	TEMPLATE		
	AREAS		
	AREAS CHECKED		

ORIGINAL SURVEY		BY	DATE
NOTE BOOK NO.	SURVEYED		
	PLOTTED		
	TEMPLATE		
	AREAS		
	AREAS CHECKED		

FILE NAME = V:\3171\CADD Sheets\P140311-sht-xssht-BlackberryRd.dgn	USER NAME = bdecraene	DESIGNED -	REVISED -
		DRAWN -	REVISED -
	PLOT SCALE = 20.0000 ' / in.	CHECKED -	REVISED -
Default	PLOT DATE = 2/13/2018	DATE -	REVISED -

STATE OF ILLINOIS
DEPARTMENT OF TRANSPORTATION

BLACKBERRY RD CROSS SECTIONS

SCALE: H=10 V=5 | SHEET 1 OF 3 SHEETS | STA. 90+00 TO STA. 91+00

F.A. RTE.	SECTION	COUNTY	TOTAL SHEETS	SHEET NO.

CONTRACT NO.

ILLINOIS FED. AID PROJECT

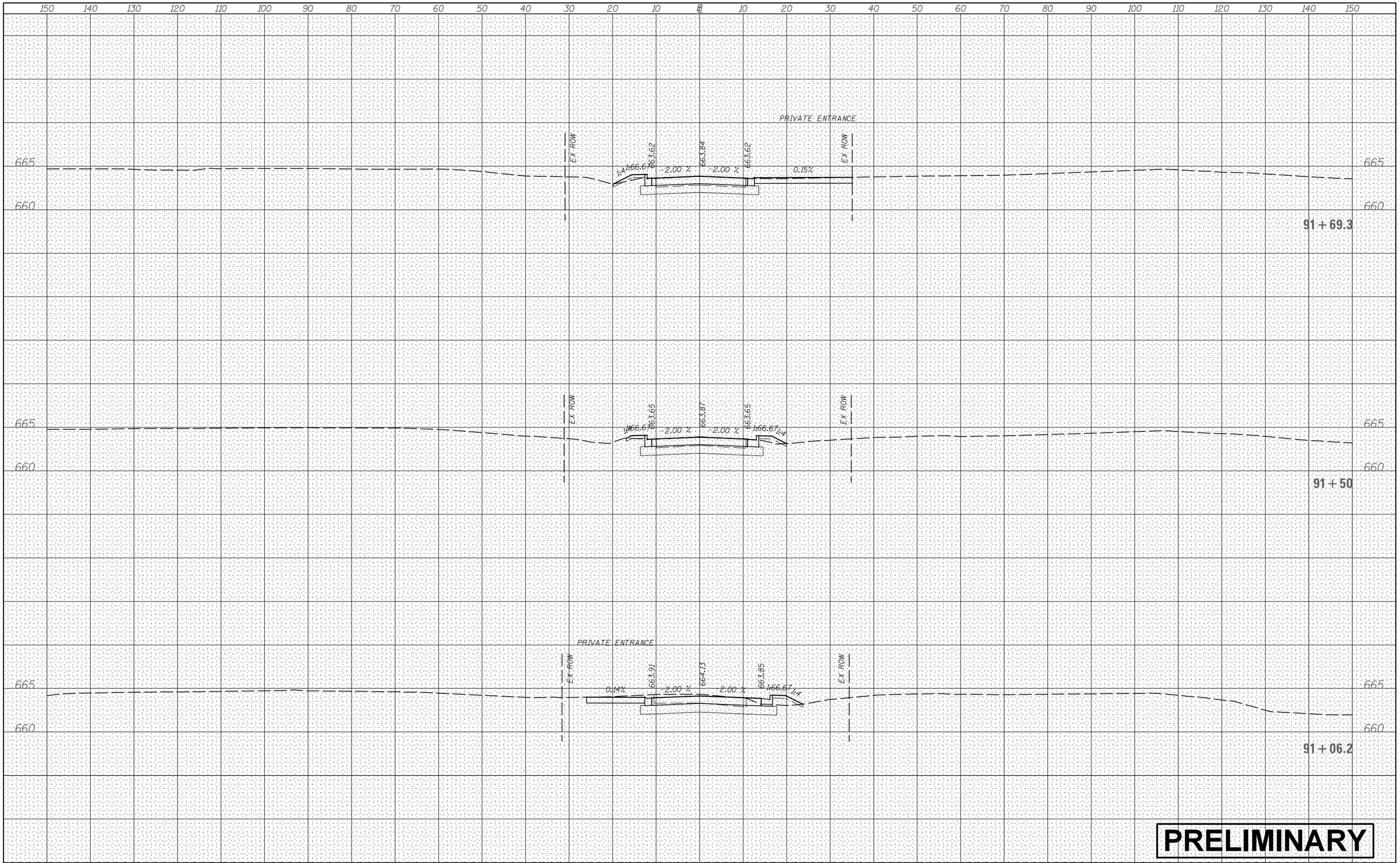

FINAL SURVEY	BY	DATE
SURVEYED		
PLOTTED		
TEMPLATE		
NOTE BOOK		
AREAS		
NO.	AREAS CHECKED	

ORIGINAL SURVEY	BY	DATE
SURVEYED		
PLOTTED		
TEMPLATE		
NOTE BOOK		
AREAS		
NO.	AREAS CHECKED	

FILE NAME = V:\3171\CADD Sheets\P140311-sht-xssht-BlackberryRd.dgn	USER NAME = bdecraene	DESIGNED -	REVISED -
		DRAWN -	REVISED -
	PLOT SCALE = 20.0000 ' / in.	CHECKED -	REVISED -
Default	PLOT DATE = 2/13/2018	DATE -	REVISED -

STATE OF ILLINOIS
DEPARTMENT OF TRANSPORTATION

BLACKBERRY RD CROSS SECTIONS

SCALE: H=10 V=5 | SHEET 2 OF 3 SHEETS | STA. 91+06.2 | TO STA. 91+69.3

F.A. RTE.	SECTION	COUNTY	TOTAL SHEETS	SHEET NO.
		CONTRACT NO.		
	ILLINOIS FED. AID PROJECT			

150 140 130 120 110 100 90 80 70 60 50 40 30 20 10 ℄ 10 20 30 40 50 60 70 80 90 100 110 120 130 140 150

665

EX. ROW

EX. ROW

665

93 + 00

RESIDENCE

RESIDENCE

EX. ROW

EX. ROW

665

92 + 50

RESIDENCE

RESIDENCE

EX. ROW

EX. ROW

665

660

663.69

663.91

663.69

2.00 %

2.00 %

92 + 00

150 140 130 120 110 100 90 80 70 60 50 40 30 20 10 ℄ 10 20 30 40 50 60 70 80 90 100 110 120 130 140 150

PRELIMINARY

FINAL SURVEY	BY	DATE
SURVEYED		
PLOTTED		
TEMPLATE		
NOTE BOOK		
AREAS		
NO.	AREAS CHECKED	

ORIGINAL SURVEY	BY	DATE
SURVEYED		
PLOTTED		
TEMPLATE		
NOTE BOOK		
AREAS		
NO.	AREAS CHECKED	

FILE NAME = V:\3171\CADD Sheets\P140311-sht-xssht-BlackberryRd.dgn	USER NAME = bdecraene	DESIGNED -	REVISED -
		DRAWN -	REVISED -
	PLOT SCALE = 20.0000 ' / in.	CHECKED -	REVISED -
Default	PLOT DATE = 2/13/2018	DATE -	REVISED -

STATE OF ILLINOIS
DEPARTMENT OF TRANSPORTATION

BLACKBERRY RD CROSS SECTIONS

SCALE: H=10 V=5 | SHEET 3 OF 3 SHEETS | STA. 92+00 TO STA. 93+00

F.A. RTE.	SECTION	COUNTY	TOTAL SHEETS	SHEET NO.

CONTRACT NO.

ILLINOIS | FED. AID PROJECT

150 140 130 120 110 100 90 80 70 60 50 40 30 20 10 ℄ 10 20 30 40 50 60 70 80 90 100 110 120 130 140 150

665

102 + 00

665

101 + 50

665

101 + 00

665

665

100 + 50

665

665

100 + 00

665

PRELIMINARY

150 140 130 120 110 100 90 80 70 60 50 40 30 20 10 ℄ 10 20 30 40 50 60 70 80 90 100 110 120 130 140 150

FINAL SURVEY	BY	DATE
NOTE BOOK		
NO.		

SURVEYED
PLOTTED
TEMPLATE
AREAS
AREAS CHECKED

ORIGINAL SURVEY	BY	DATE
NOTE BOOK		
NO.		

SURVEYED
PLOTTED
TEMPLATE
AREAS
AREAS CHECKED

FILE NAME = V:\3171\CADD Sheets\P140311-sht-xssht-OrchardRd.dgn	USER NAME = bdecraene	DESIGNED -	REVISED -
		DRAWN -	REVISED -
	PLOT SCALE = 20.0000 ' / in.	CHECKED -	REVISED -
Default	PLOT DATE = 2/13/2018	DATE -	REVISED -

STATE OF ILLINOIS
DEPARTMENT OF TRANSPORTATION

ORCHARD RD CROSS SECTIONS

SCALE: H=10 V=5 | SHEET 1 OF 31 SHEETS | STA. 100+00 TO STA. 102+00

F.A. RTE.	SECTION	COUNTY	TOTAL SHEETS	SHEET NO.

CONTRACT NO.

ILLINOIS FED. AID PROJECT

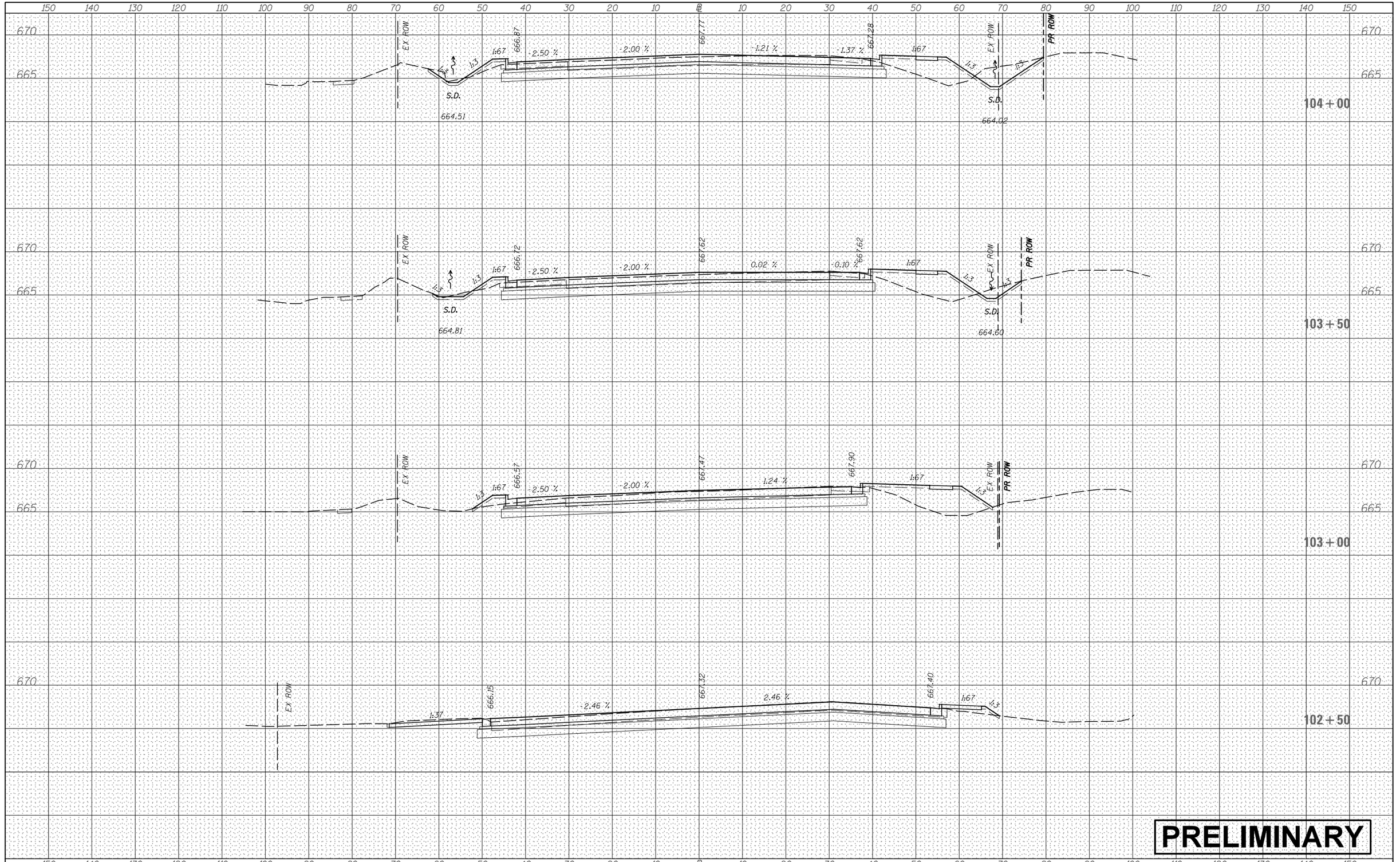

FINAL SURVEY

NO.	NOTE BOOK	BY	DATE
	AREAS CHECKED		
	AREAS		
	TEMPLATE		
	PLOTTED		
	SURVEYED		

ORIGINAL SURVEY

NO.	NOTE BOOK	BY	DATE
	AREAS CHECKED		
	AREAS		
	TEMPLATE		
	PLOTTED		
	SURVEYED		

PRELIMINARY

FILE NAME = V:\3171\CADD Sheets\P140311-sht-xssht-OrchardRd.dgn	USER NAME = bdecraene	DESIGNED -	REVISED -
		DRAWN -	REVISED -
	PLOT SCALE = 20.0000 ' / in.	CHECKED -	REVISED -
Default	PLOT DATE = 2/13/2018	DATE -	REVISED -

STATE OF ILLINOIS
DEPARTMENT OF TRANSPORTATION

ORCHARD RD CROSS SECTIONS

SCALE: H=10 V=5 | SHEET 2 OF 31 SHEETS | STA. 102+50 TO STA. 104+00

F.A. RTE.	SECTION	COUNTY	TOTAL SHEETS	SHEET NO.

CONTRACT NO.

ILLINOIS | FED. AID PROJECT

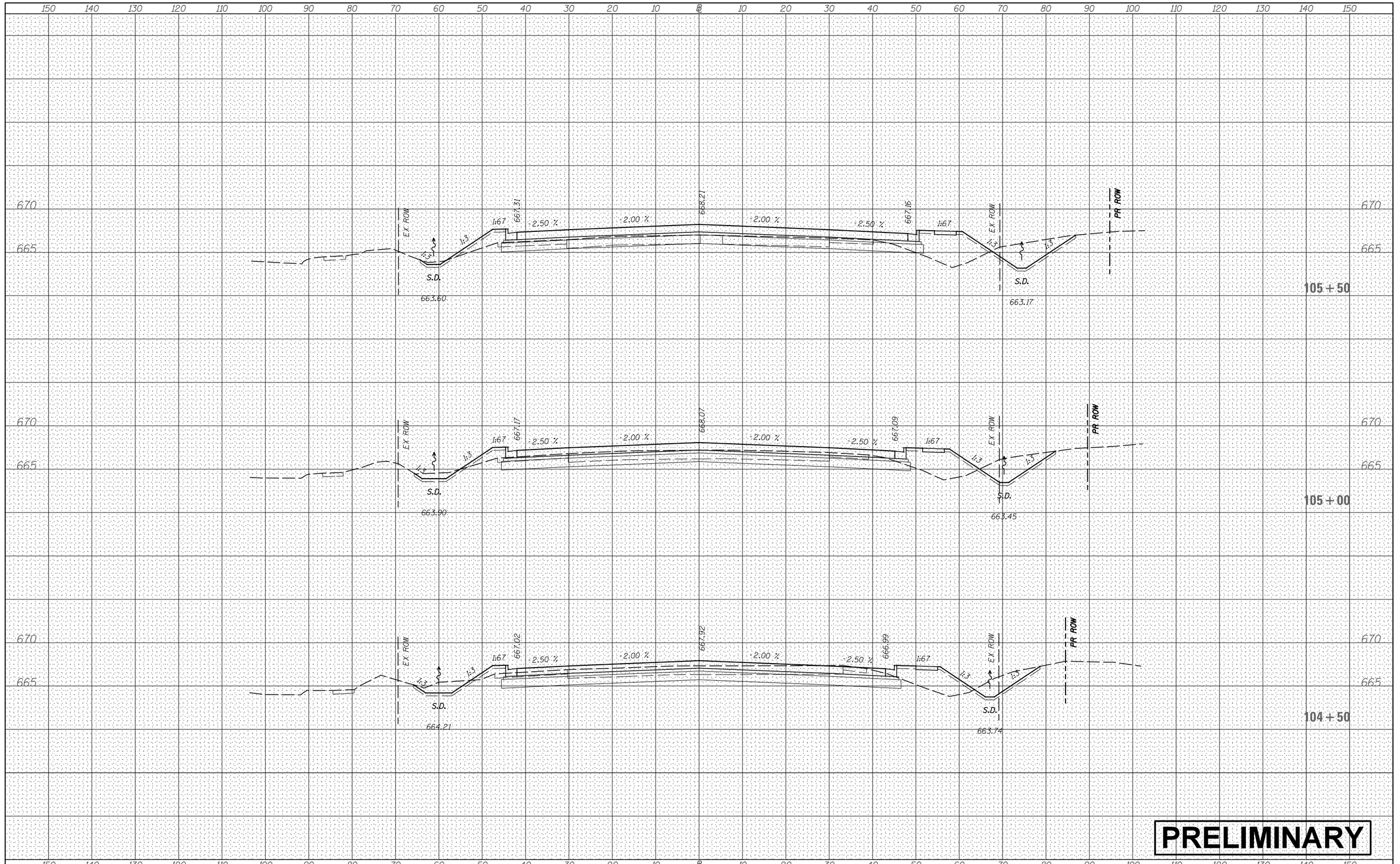

FINAL SURVEY	BY	DATE
NOTE BOOK	SURVEYED	
NO.	PLOTTED	
	TEMPLATE	
	AREAS	
	AREAS CHECKED	

ORIGINAL SURVEY	BY	DATE
NOTE BOOK	SURVEYED	
NO.	PLOTTED	
	TEMPLATE	
	AREAS	
	AREAS CHECKED	

FILE NAME = V:\3171\CADD Sheets\P140311-sht-xssht-OrchardRd.dgn	USER NAME = bdecraene	DESIGNED -	REVISED -
		DRAWN -	REVISED -
	PLOT SCALE = 20.0000 ' / in.	CHECKED -	REVISED -
Default	PLOT DATE = 2/13/2018	DATE -	REVISED -

STATE OF ILLINOIS
DEPARTMENT OF TRANSPORTATION

ORCHARD RD CROSS SECTIONS

SCALE: H=10 V=5 | SHEET 3 OF 31 SHEETS | STA. 104+50 TO STA. 105+50

F.A. RTE.	SECTION	COUNTY	TOTAL SHEETS	SHEET NO.

CONTRACT NO.

ILLINOIS | FED. AID PROJECT

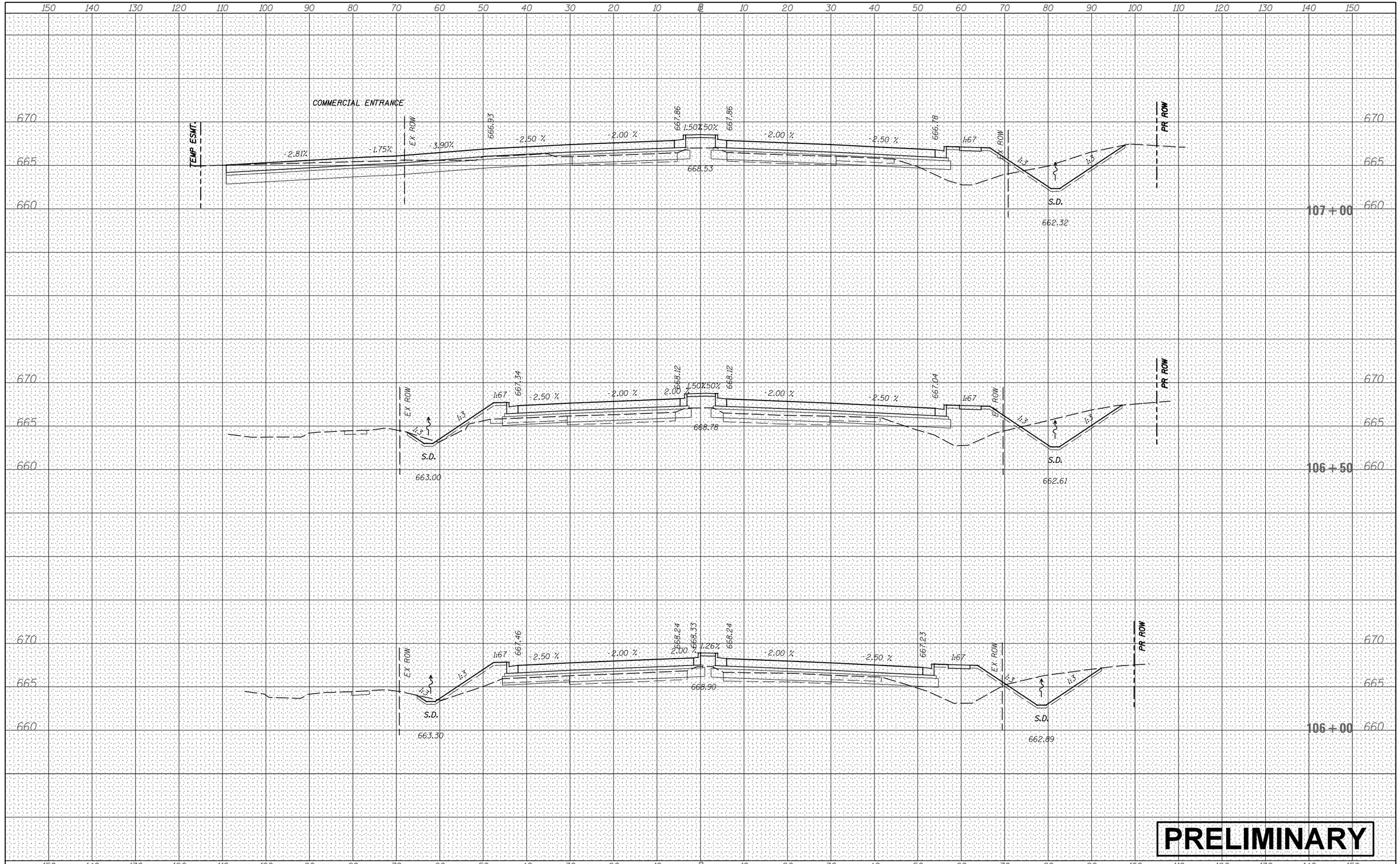

FILE NAME =	USER NAME = bdecraene	DESIGNED -	REVISED -
V:\3171\CADD Sheets\P140311-sht-xssht-OrchardRd.dgn		DRAWN -	REVISED -
	PLOT SCALE = 20.0000 ' / in.	CHECKED -	REVISED -
Default	PLOT DATE = 2/13/2018	DATE -	REVISED -

STATE OF ILLINOIS
DEPARTMENT OF TRANSPORTATION

ORCHARD RD CROSS SECTIONS

SCALE: H=10 V=5 | SHEET 4 OF 31 SHEETS | STA. 106+00 TO STA.107+00

F.A. RTE.	SECTION	COUNTY	TOTAL SHEETS	SHEET NO.
		CONTRACT NO.		
	ILLINOIS	FED. AID PROJECT		

FINAL SURVEY	NOTE BOOK	NO.	BY	DATE
	SURVEYED			
	PLOTTED			
	TEMPLATE			
	AREAS			
	AREAS CHECKED			

ORIGINAL SURVEY	NOTE BOOK	NO.	BY	DATE
	SURVEYED			
	PLOTTED			
	TEMPLATE			
	AREAS			
	AREAS CHECKED			

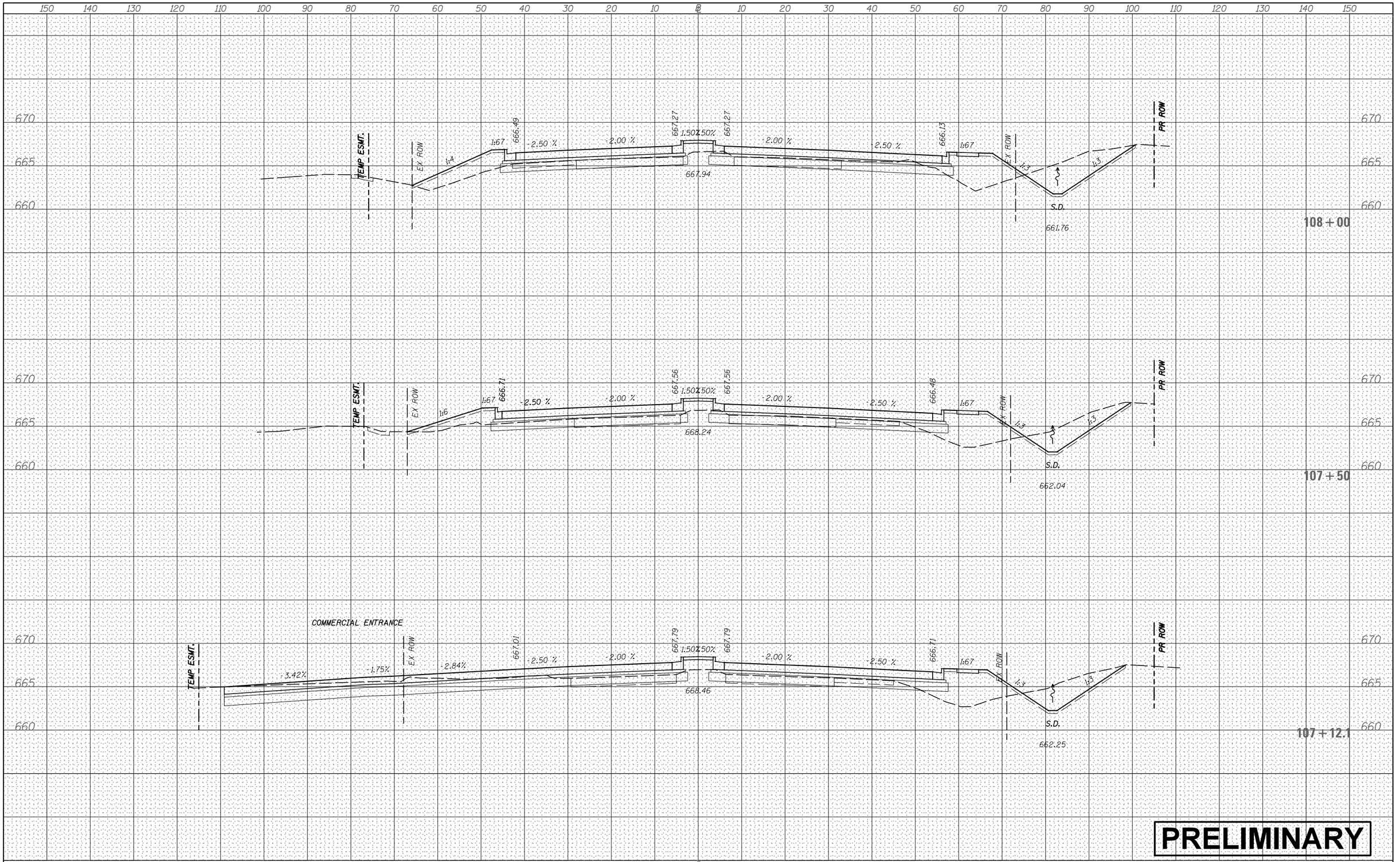

PRELIMINARY

FILE NAME = V:\3171\CADD Sheets\P140311-sht-xssht-OrchardRd.dgn	USER NAME = bdecraene	DESIGNED -	REVISED -	STATE OF ILLINOIS DEPARTMENT OF TRANSPORTATION	ORCHARD RD CROSS SECTIONS	F.A. RTE.	SECTION	COUNTY	TOTAL SHEETS / SHEET NO.
	PLOT SCALE = 20.0000 ' / in.	DRAWN -	REVISED -						
Default	PLOT DATE = 2/13/2018	CHECKED -	REVISED -		SCALE: H=10 V=5 / SHEET 5 OF 31 SHEETS / STA. 107+12.1 TO STA.108+00	CONTRACT NO.			
		DATE -	REVISED -			ILLINOIS FED. AID PROJECT			

FINAL SURVEY	NOTE BOOK	NO.
	SURVEYED	
	PLOTTED	
	TEMPLATE	
	AREAS	
	AREAS CHECKED	

BY	DATE

ORIGINAL SURVEY	NOTE BOOK	NO.
	SURVEYED	
	PLOTTED	
	TEMPLATE	
	AREAS	
	AREAS CHECKED	

BY	DATE

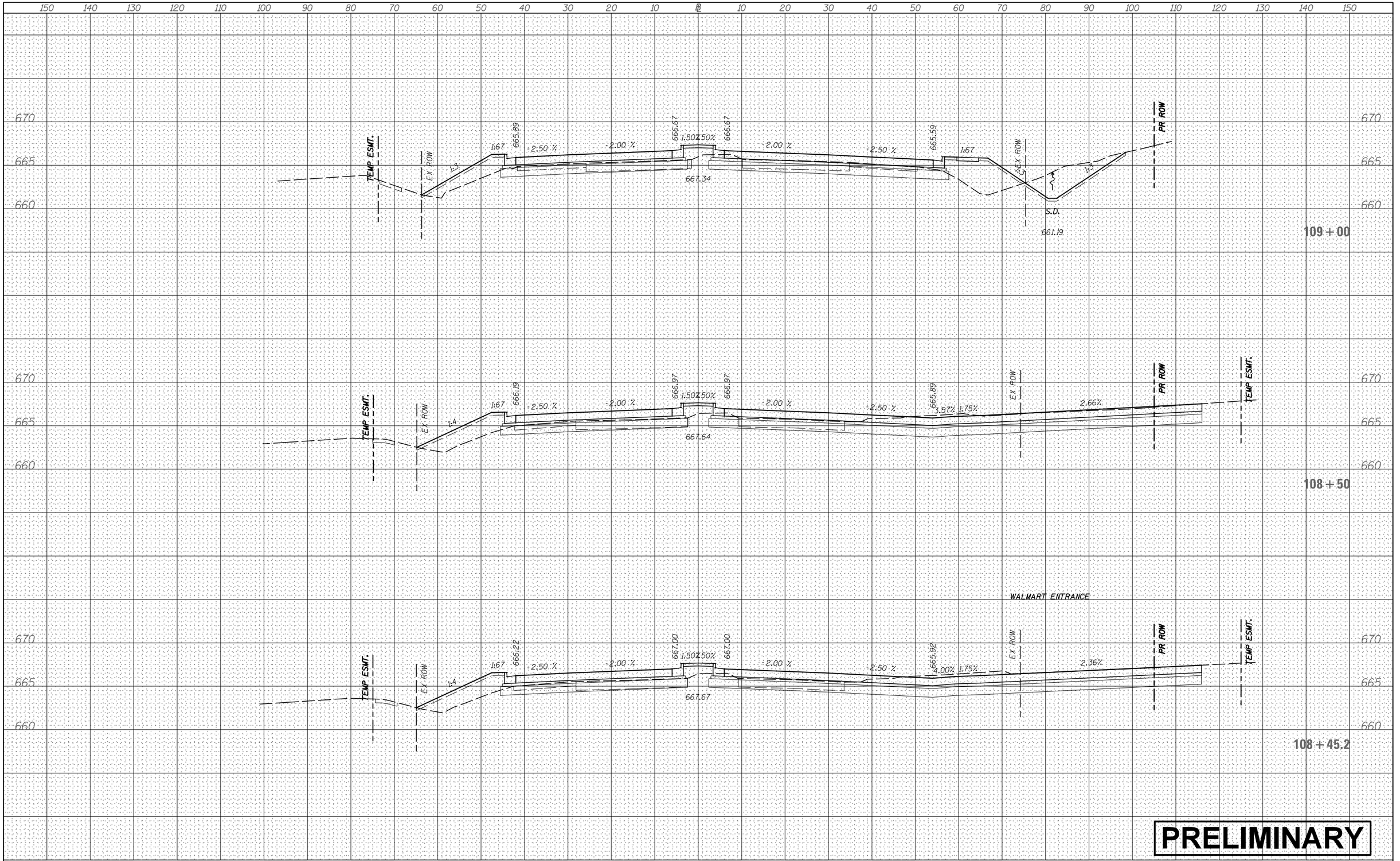

PRELIMINARY

FILE NAME = V:\3171\CADD Sheets\P140311-sht-xssht-OrchardRd.dgn	USER NAME = bdecraene	DESIGNED -	REVISED -
		DRAWN -	REVISED -
	PLOT SCALE = 20.0000 ' / in.	CHECKED -	REVISED -
Default	PLOT DATE = 2/13/2018	DATE -	REVISED -

STATE OF ILLINOIS
DEPARTMENT OF TRANSPORTATION

ORCHARD RD CROSS SECTIONS

SCALE: H=10 V=5 | SHEET 6 OF 31 SHEETS | STA. 108+45.2 TO STA. 109+00

F.A. RTE.	SECTION	COUNTY	TOTAL SHEETS	SHEET NO.

CONTRACT NO.

ILLINOIS | FED. AID PROJECT

FINAL SURVEY	NOTE BOOK	NO.
SURVEYED		BY
PLOTTED		DATE
TEMPLATE		
AREAS		
AREAS CHECKED		

ORIGINAL SURVEY	NOTE BOOK	NO.
SURVEYED		BY
PLOTTED		DATE
TEMPLATE		
AREAS		
AREAS CHECKED		

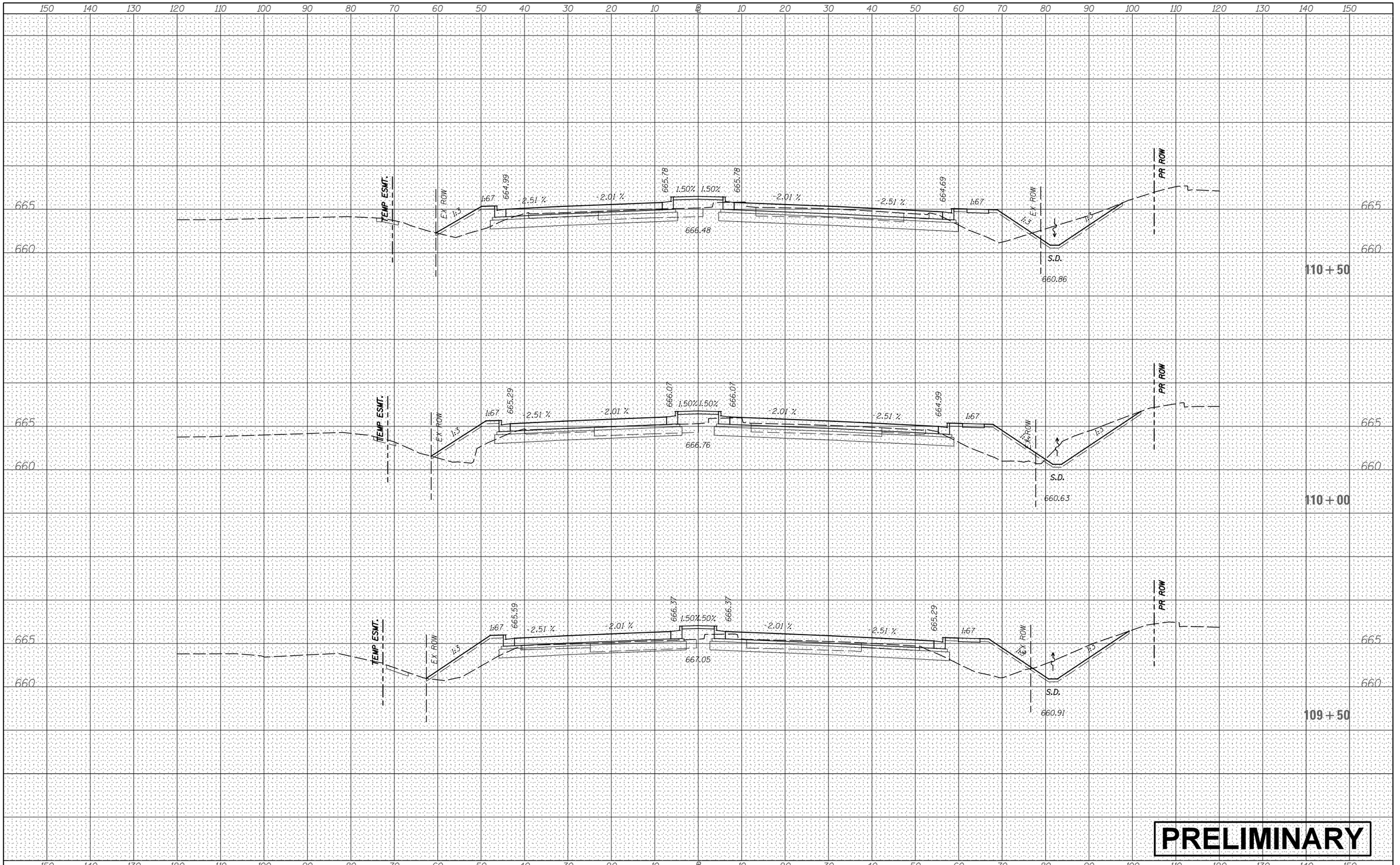

FILE NAME = V:\3171\CADD Sheets\P140311-sht-xssht-OrchardRd.dgn	USER NAME = bdecraene	DESIGNED -	REVISED -
		DRAWN -	REVISED -
	PLOT SCALE = 20.0000 ' / in.	CHECKED -	REVISED -
Default	PLOT DATE = 2/13/2018	DATE -	REVISED -

STATE OF ILLINOIS
DEPARTMENT OF TRANSPORTATION

ORCHARD RD CROSS SECTIONS

SCALE: H=10 V=5 | SHEET 7 OF 31 SHEETS | STA. 109+50 TO STA.110+50

F.A. RTE.	SECTION	COUNTY	TOTAL SHEETS	SHEET NO.
		CONTRACT NO.		
	ILLINOIS FED. AID PROJECT			

FINAL SURVEY	BY	DATE
SURVEYED		
PLOTTED		
TEMPLATE		
NOTE BOOK		
AREAS		
NO.	AREAS CHECKED	

ORIGINAL SURVEY	BY	DATE
SURVEYED		
PLOTTED		
TEMPLATE		
NOTE BOOK		
AREAS		
NO.	AREAS CHECKED	

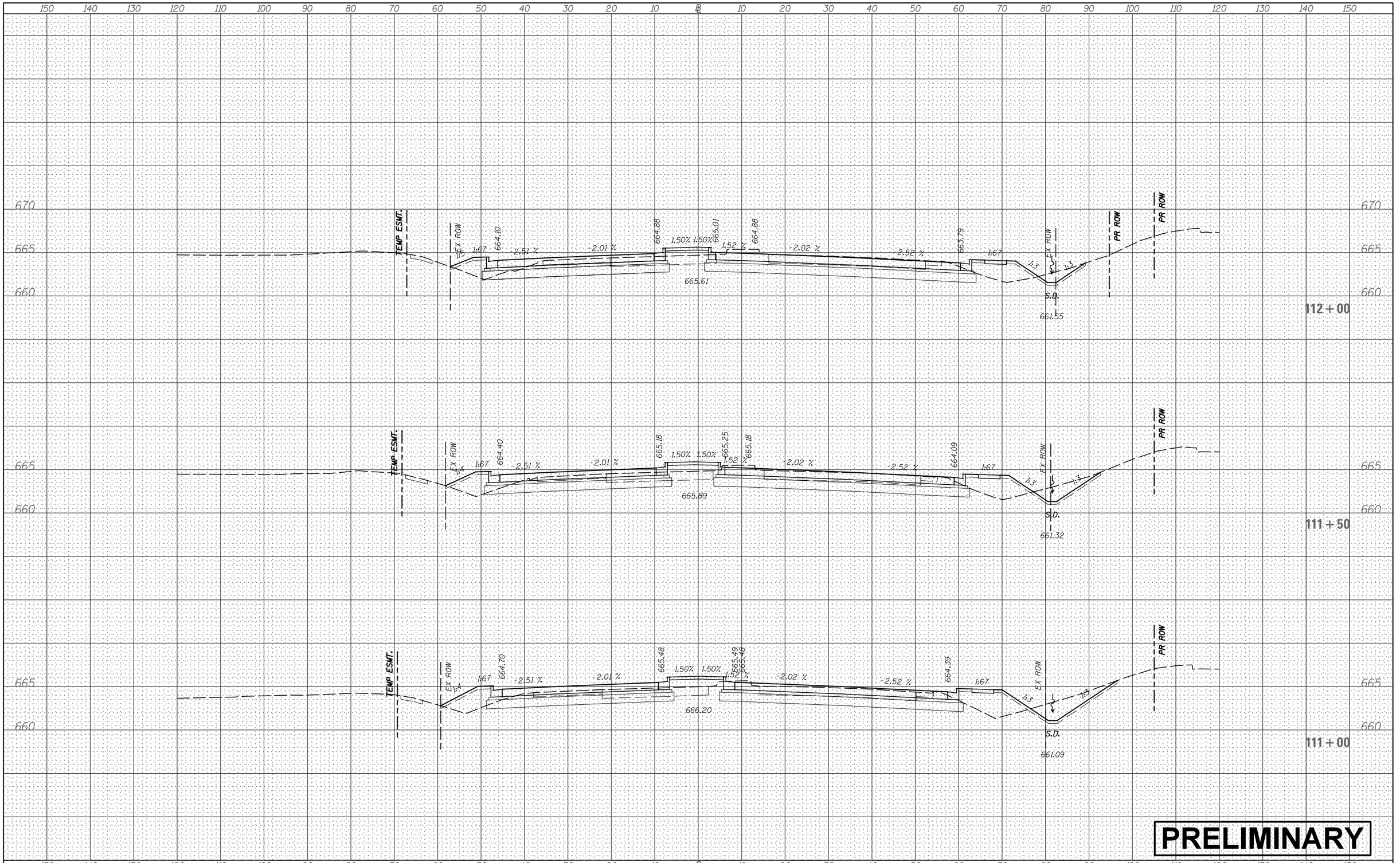

FILE NAME = V:\3171\CADD Sheets\P140311-sht-xssht-OrchardRd.dgn Default	USER NAME = bdecraene	DESIGNED -	REVISED -
		DRAWN -	REVISED -
	PLOT SCALE = 20.0000 ' / in.	CHECKED -	REVISED -
	PLOT DATE = 2/13/2018	DATE -	REVISED -

STATE OF ILLINOIS
DEPARTMENT OF TRANSPORTATION

ORCHARD RD CROSS SECTIONS

SCALE: H=10 V=5 | SHEET 8 OF 31 SHEETS | STA. 111+00 TO STA. 112+00

F.A. RTE.	SECTION	COUNTY	TOTAL SHEETS	SHEET NO.
		CONTRACT NO.		
	ILLINOIS FED. AID PROJECT			

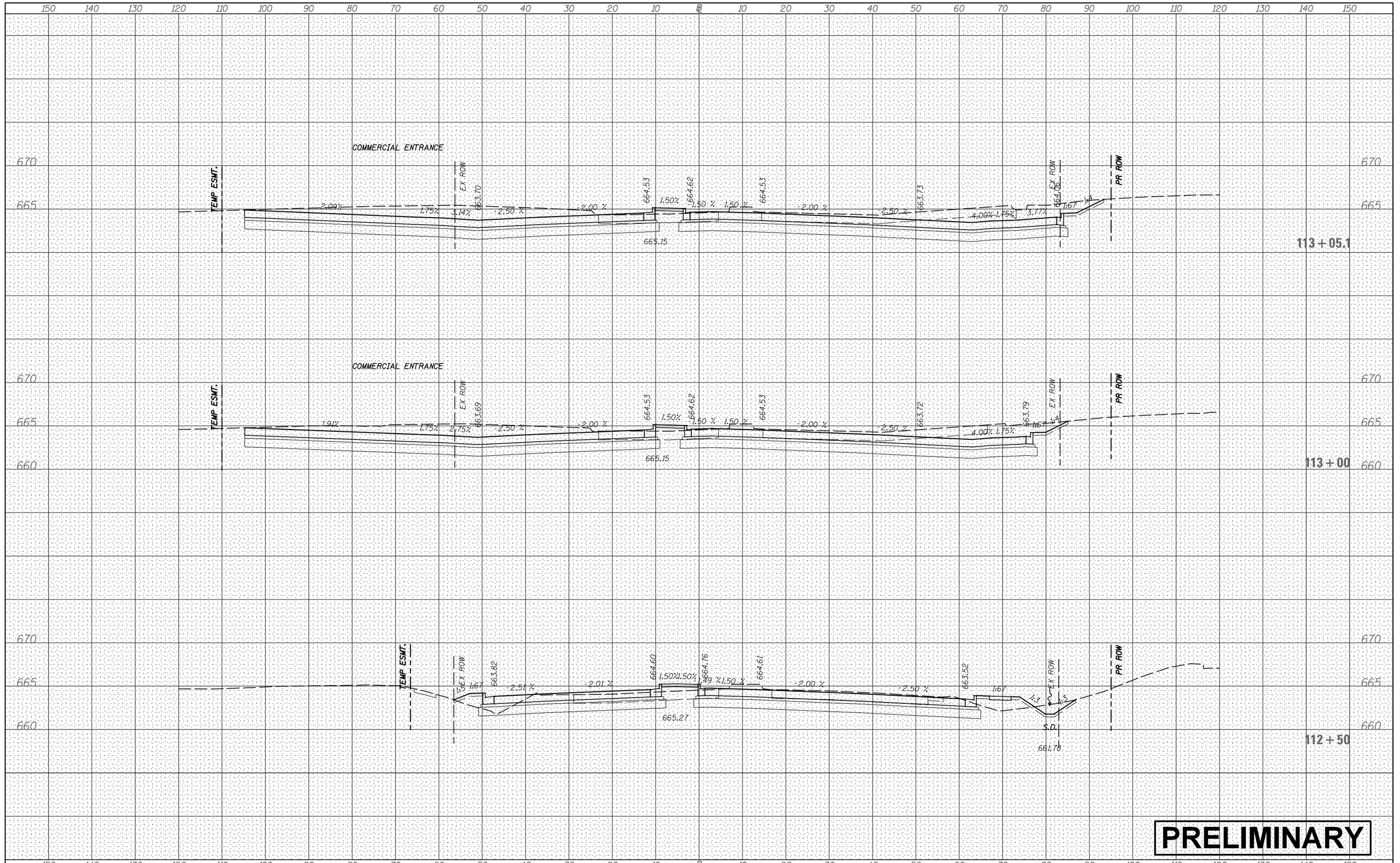

PRELIMINARY

FINAL SURVEY	BY	DATE
NOTE BOOK	SURVEYED	
NO.	PLOTTED	
	TEMPLATE	
	AREAS	
	AREAS CHECKED	

ORIGINAL SURVEY	BY	DATE
NOTE BOOK	SURVEYED	
NO.	PLOTTED	
	TEMPLATE	
	AREAS	
	AREAS CHECKED	

FILE NAME = V:\3171\CADD Sheets\P140311-sht-xssht-OrchardRd.dgn	USER NAME = bdecraene	DESIGNED -	REVISED -
		DRAWN -	REVISED -
	PLOT SCALE = 20.0000 ' / in.	CHECKED -	REVISED -
Default	PLOT DATE = 2/13/2018	DATE -	REVISED -

STATE OF ILLINOIS
DEPARTMENT OF TRANSPORTATION

ORCHARD RD CROSS SECTIONS

SCALE: H=10 V=5 | SHEET 9 OF 31 SHEETS | STA. 112+50 TO STA.113+05.1

F.A. RTE.	SECTION	COUNTY	TOTAL SHEETS	SHEET NO.
		CONTRACT NO.		
	ILLINOIS FED. AID PROJECT			

FINAL SURVEY	NOTE BOOK	NO.	BY	DATE
SURVEYED				
PLOTTED				
TEMPLATE				
AREAS				
AREAS CHECKED				

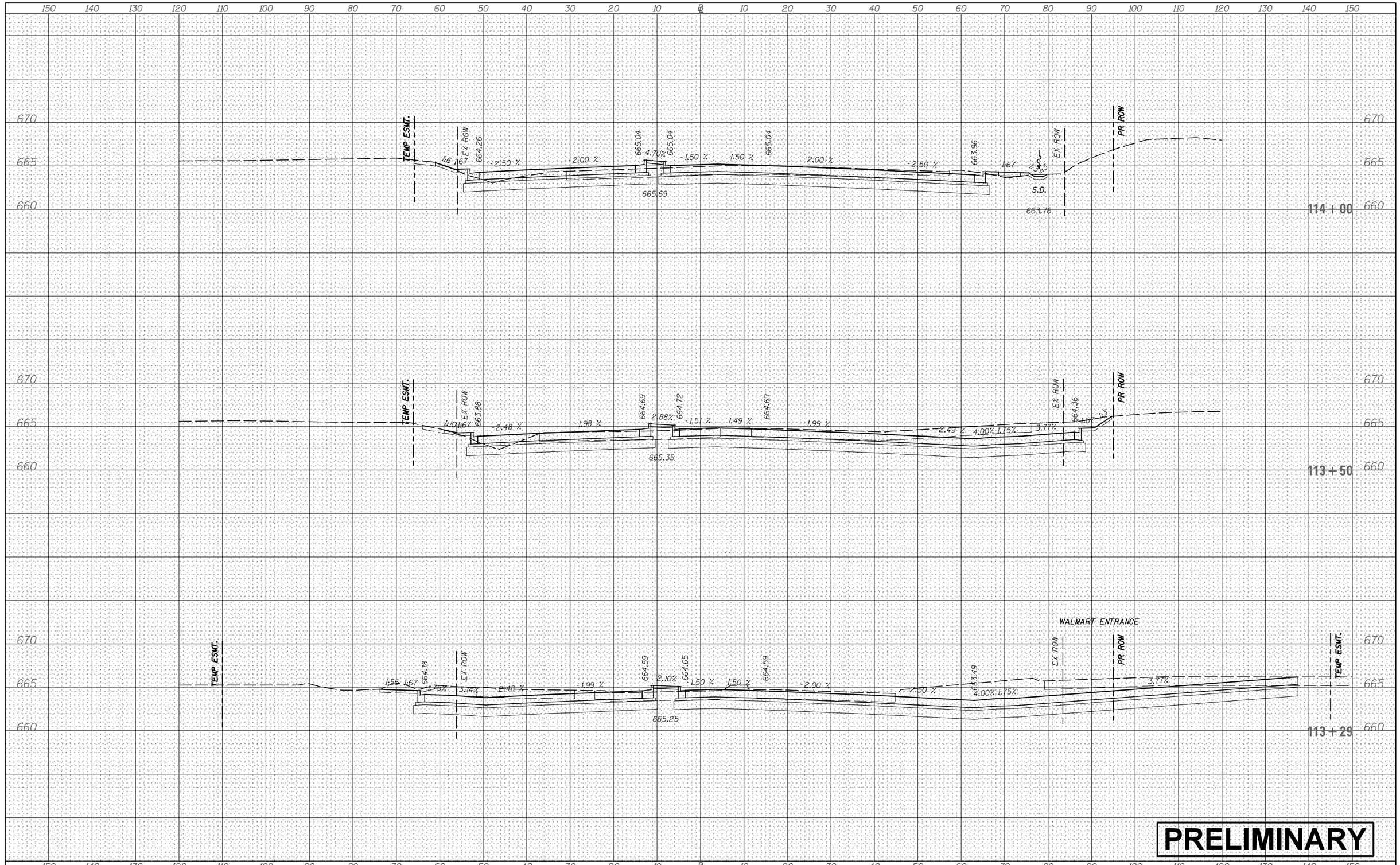

ORIGINAL SURVEY	NOTE BOOK	NO.	BY	DATE
SURVEYED				
PLOTTED				
TEMPLATE				
AREAS				
AREAS CHECKED				

FILE NAME = V:\3171\CADD Sheets\P140311-sht-xssht-OrchardRd.dgn	USER NAME = bdecraene	DESIGNED -	REVISED -
		DRAWN -	REVISED -
	PLOT SCALE = 20.0000 ' / in.	CHECKED -	REVISED -
Default	PLOT DATE = 2/13/2018	DATE -	REVISED -

STATE OF ILLINOIS
DEPARTMENT OF TRANSPORTATION

ORCHARD RD CROSS SECTIONS

SCALE: H=10 V=5 | SHEET 10 OF 31 SHEETS | STA. 113+29 TO STA. 114+00

F.A. RTE.	SECTION	COUNTY	TOTAL SHEETS	SHEET NO.
		CONTRACT NO.		
	ILLINOIS	FED. AID PROJECT		

FINAL SURVEY	NOTE BOOK	NO.	BY	DATE
	SURVEYED			
	PLOTTED			
	TEMPLATE			
	AREAS			
	AREAS CHECKED			

ORIGINAL SURVEY	NOTE BOOK	NO.	BY	DATE
	SURVEYED			
	PLOTTED			
	TEMPLATE			
	AREAS			
	AREAS CHECKED			

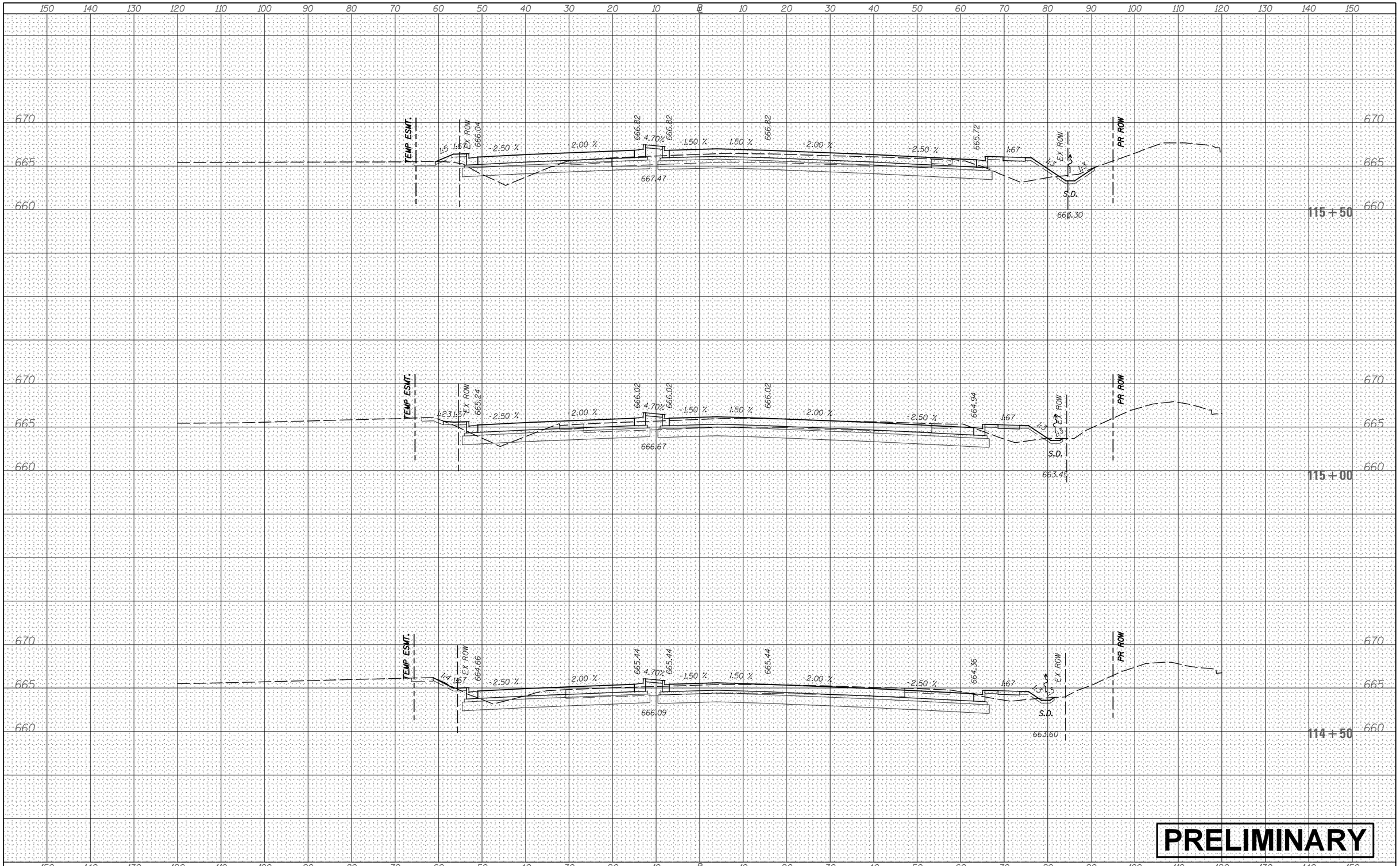

PRELIMINARY

FILE NAME =	USER NAME = bdecraene	DESIGNED -	REVISED -
V:\3171\CADD Sheets\P140311-sht-xssht-OrchardRd.dgn		DRAWN -	REVISED -
	PLOT SCALE = 20.0000 ' / in.	CHECKED -	REVISED -
Default	PLOT DATE = 2/13/2018	DATE -	REVISED -

STATE OF ILLINOIS
DEPARTMENT OF TRANSPORTATION

ORCHARD RD CROSS SECTIONS

SCALE: H=10 V=5 | SHEET 11 OF 31 SHEETS | STA. 114+50 | TO STA. 115+50

F.A. RTE.	SECTION	COUNTY	TOTAL SHEETS	SHEET NO.
		CONTRACT NO.		
	ILLINOIS FED. AID PROJECT			

FINAL SURVEY	NOTE BOOK	NO.
	SURVEYED	BY
	PLOTTED	
	TEMPLATE	
	AREAS	
	AREAS CHECKED	DATE

ORIGINAL SURVEY	NOTE BOOK	NO.
	SURVEYED	BY
	PLOTTED	
	TEMPLATE	
	AREAS	
	AREAS CHECKED	DATE



FILE NAME = V:\3171\CADD Sheets\P140311-sht-xssht-OrchardRd.dgn	USER NAME = bdecraene	DESIGNED -	REVISED -
		DRAWN -	REVISED -
	PLOT SCALE = 20.0000 ' / in.	CHECKED -	REVISED -
Default	PLOT DATE = 2/13/2018	DATE -	REVISED -

STATE OF ILLINOIS
DEPARTMENT OF TRANSPORTATION

ORCHARD RD CROSS SECTIONS

SCALE: H=10 V=5 | SHEET 12 OF 31 SHEETS | STA. 116+00 | TO STA. 117+00

F.A. RTE.	SECTION	COUNTY	TOTAL SHEETS	SHEET NO.
		CONTRACT NO.		
	ILLINOIS FED. AID PROJECT			

FINAL SURVEY	NOTE BOOK	NO.
SURVEYED	BY	
PLOTTED		
TEMPLATE		
AREAS		
AREAS CHECKED		DATE

ORIGINAL SURVEY	NOTE BOOK	NO.
SURVEYED	BY	
PLOTTED		
TEMPLATE		
AREAS		
AREAS CHECKED		DATE

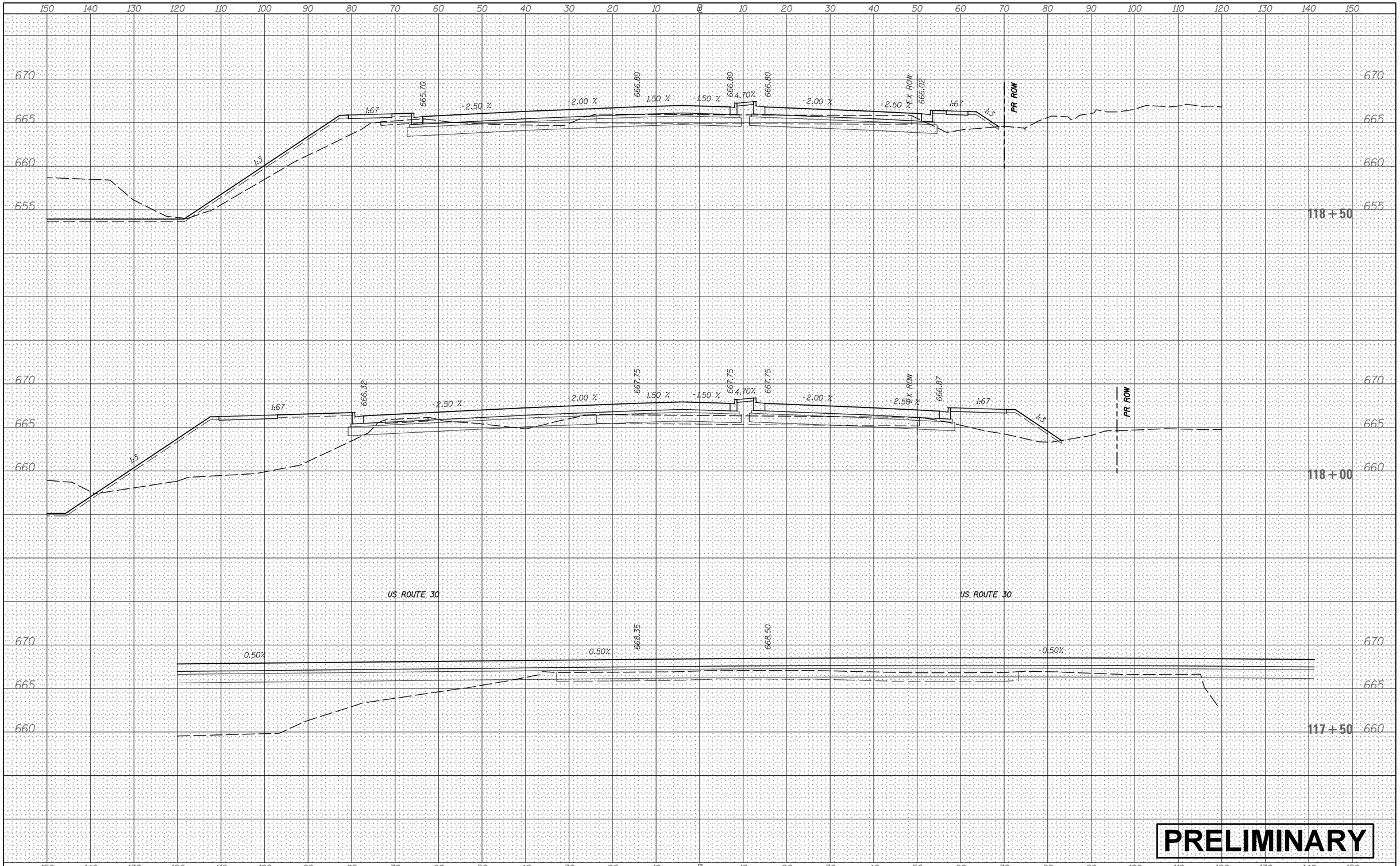

PRELIMINARY

FILE NAME =	USER NAME = bdecraene	DESIGNED -	REVISED -
V:\3171\CADD Sheets\P140311-sht-xssht-OrchardRd.dgn		DRAWN -	REVISED -
	PLOT SCALE = 20.0000 ' / in.	CHECKED -	REVISED -
Default	PLOT DATE = 2/13/2018	DATE -	REVISED -

STATE OF ILLINOIS
DEPARTMENT OF TRANSPORTATION

ORCHARD RD CROSS SECTIONS

SCALE: H=10 V=5 | SHEET 13 OF 31 SHEETS | STA. 117+50 | TO STA. 118+50

F.A. RTE.	SECTION	COUNTY	TOTAL SHEETS	SHEET NO.
		CONTRACT NO.		
	ILLINOIS	FED. AID PROJECT		

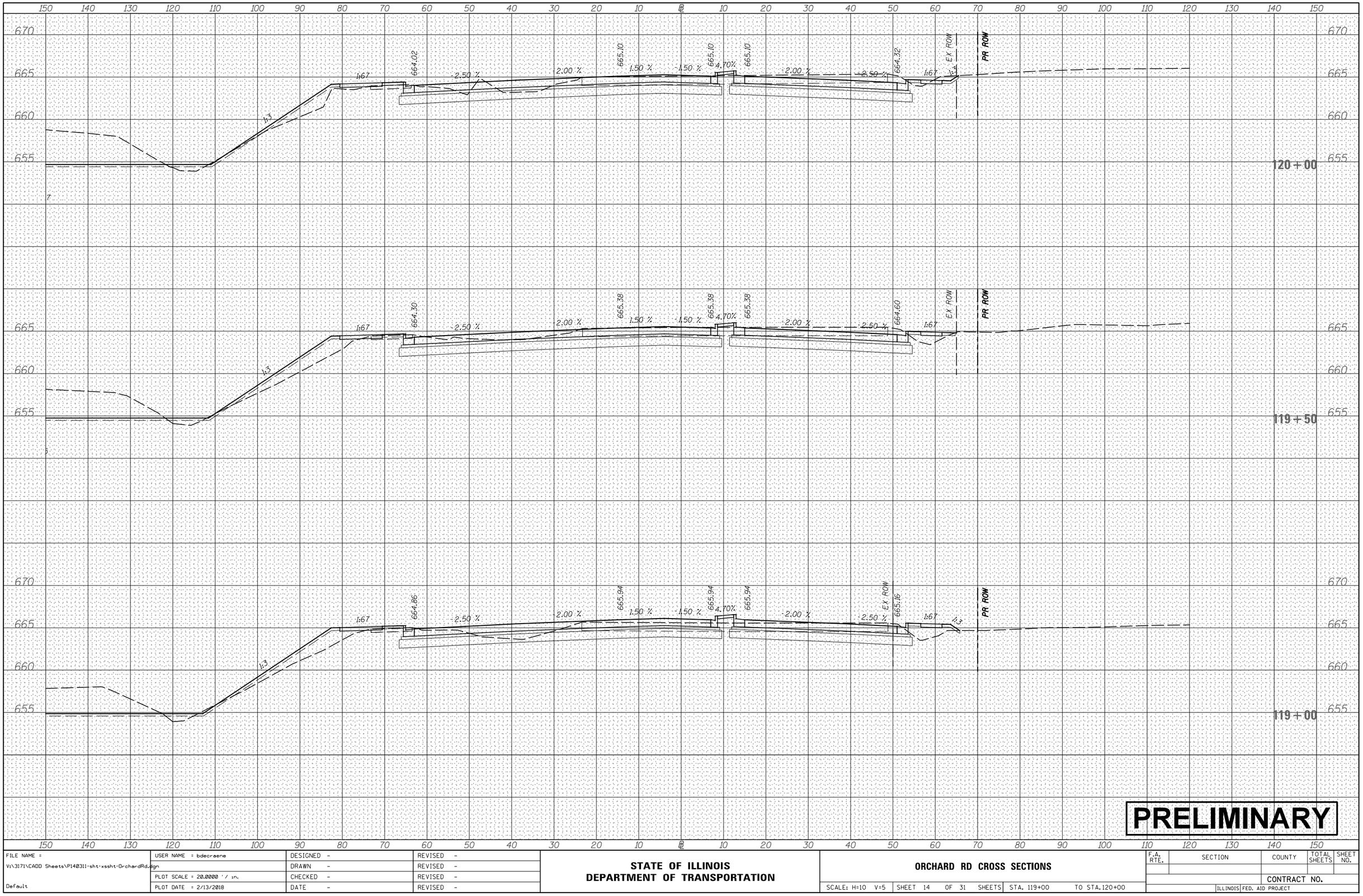

FINAL SURVEY

NO.	NOTE BOOK	SURVEYED	BY
		PLOTTED	
		TEMPLATE	
		AREAS	
		AREAS CHECKED	

ORIGINAL SURVEY

NO.	NOTE BOOK	SURVEYED	BY	DATE
		PLOTTED		
		TEMPLATE		
		AREAS		
		AREAS CHECKED		

FILE NAME = V:\3171\CADD Sheets\P140311-sht-xssht-OrchardRd.dgn	USER NAME = bdecraene	DESIGNED -	REVISED -
		DRAWN -	REVISED -
	PLOT SCALE = 20.0000 ' / in.	CHECKED -	REVISED -
Default	PLOT DATE = 2/13/2018	DATE -	REVISED -

STATE OF ILLINOIS
DEPARTMENT OF TRANSPORTATION

ORCHARD RD CROSS SECTIONS

SCALE: H=10 V=5 | SHEET 14 OF 31 SHEETS | STA. 119+00 TO STA.120+00

F.A. RTE.	SECTION	COUNTY	TOTAL SHEETS	SHEET NO.

CONTRACT NO.

ILLINOIS | FED. AID PROJECT

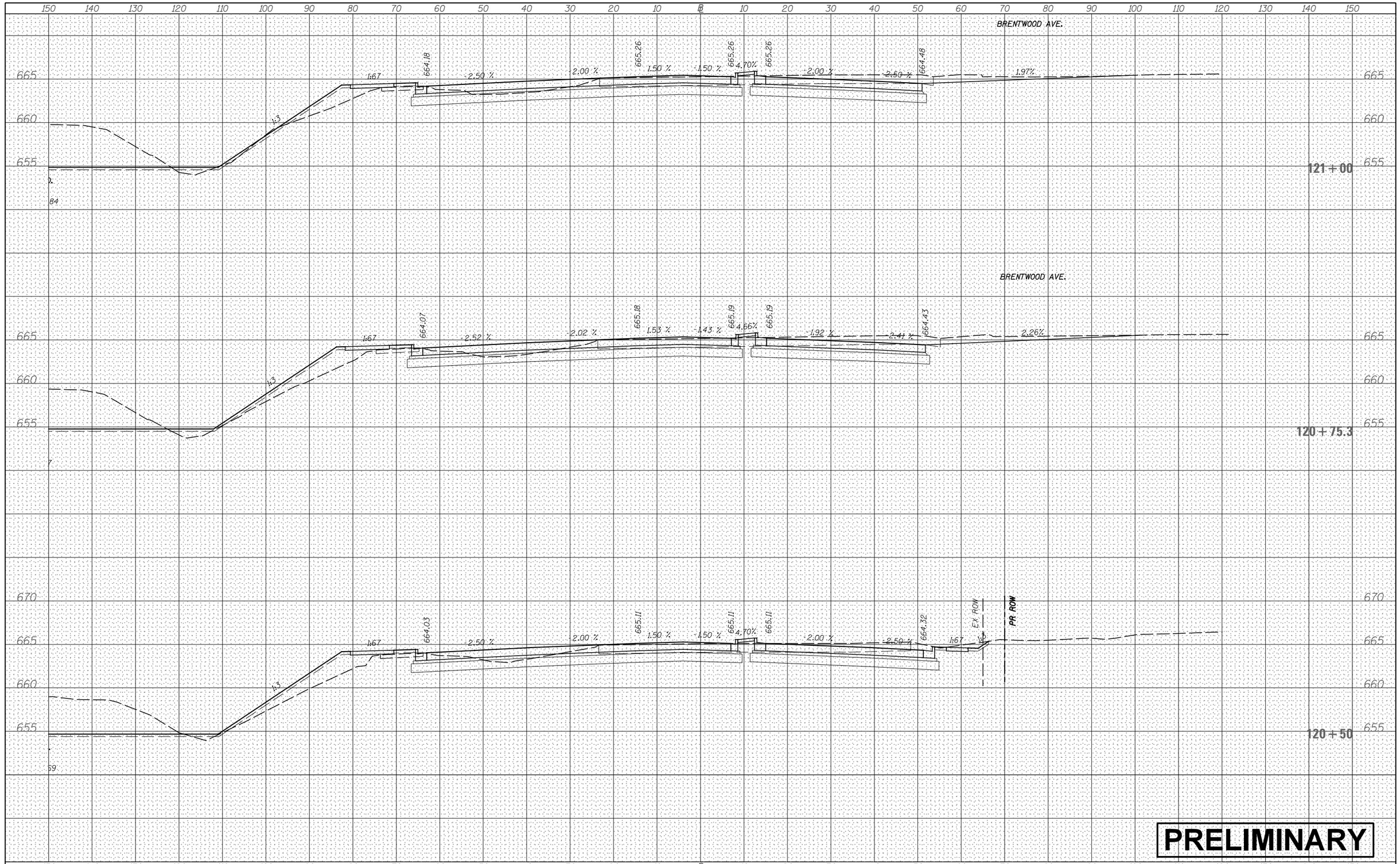

PRELIMINARY

FILE NAME =	USER NAME = bdecraene	DESIGNED -	REVISED -
V:\3171\CADD Sheets\P140311-sht-xssht-OrchardRd.dgn		DRAWN -	REVISED -
	PLOT SCALE = 20.0000 ' / in.	CHECKED -	REVISED -
Default	PLOT DATE = 2/13/2018	DATE -	REVISED -

STATE OF ILLINOIS
DEPARTMENT OF TRANSPORTATION

ORCHARD RD CROSS SECTIONS

SCALE: H=10 V=5 | SHEET 15 OF 31 SHEETS | STA. 120+50 TO STA. 121+00

F.A. RTE.	SECTION	COUNTY	TOTAL SHEETS	SHEET NO.

CONTRACT NO.

ILLINOIS | FED. AID PROJECT

ORIGINAL SURVEY / FINAL SURVEY
NOTE BOOK
NO.
SURVEYED
PLOTTED
TEMPLATE
AREAS
AREAS CHECKED
BY
DATE

FINAL SURVEY	NOTE BOOK	NO.
	SURVEYED	
	PLOTTED	
	TEMPLATE	
	AREAS	
	AREAS CHECKED	

BY	DATE

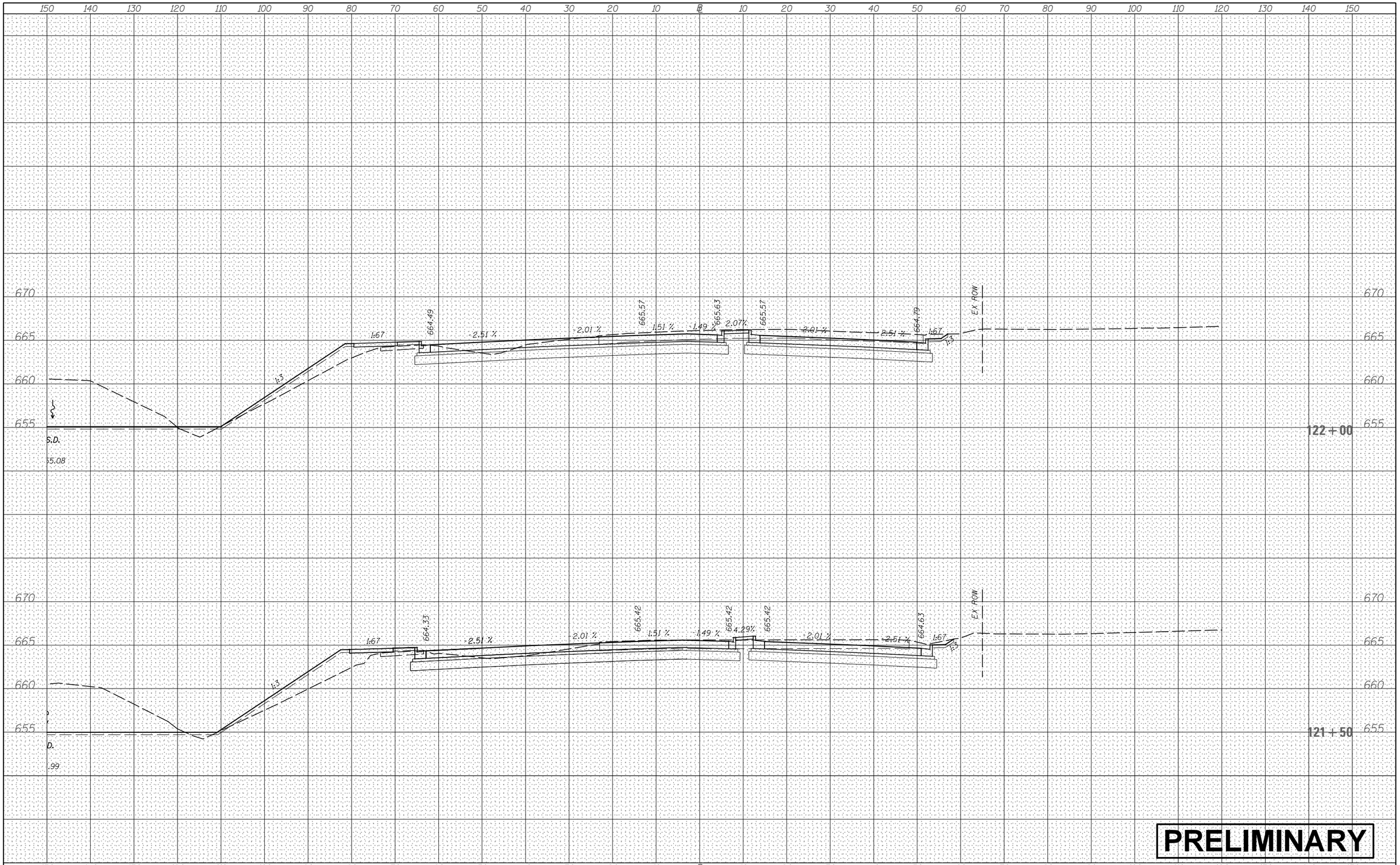

ORIGINAL SURVEY	NOTE BOOK	NO.
	SURVEYED	
	PLOTTED	
	TEMPLATE	
	AREAS	
	AREAS CHECKED	

BY	DATE

PRELIMINARY

FILE NAME = V:\3171\CADD Sheets\P140311-sht-xssht-OrchardRd.dgn	USER NAME = bdecraene	DESIGNED -	REVISED -
		DRAWN -	REVISED -
	PLOT SCALE = 20.0000 ' / in.	CHECKED -	REVISED -
Default	PLOT DATE = 2/13/2018	DATE -	REVISED -

STATE OF ILLINOIS
DEPARTMENT OF TRANSPORTATION

ORCHARD RD CROSS SECTIONS

SCALE: H=10 V=5 | SHEET 16 OF 31 SHEETS | STA. 121+50 TO STA. 122+00

F.A. RTE.	SECTION	COUNTY	TOTAL SHEETS	SHEET NO.

CONTRACT NO.

ILLINOIS | FED. AID PROJECT

FINAL SURVEY	NOTE BOOK	NO.
SURVEYED		
PLOTTED		
TEMPLATE		
AREAS		
AREAS CHECKED		

BY	DATE

ORIGINAL SURVEY	NOTE BOOK	NO.
SURVEYED		
PLOTTED		
TEMPLATE		
AREAS		
AREAS CHECKED		

BY	DATE

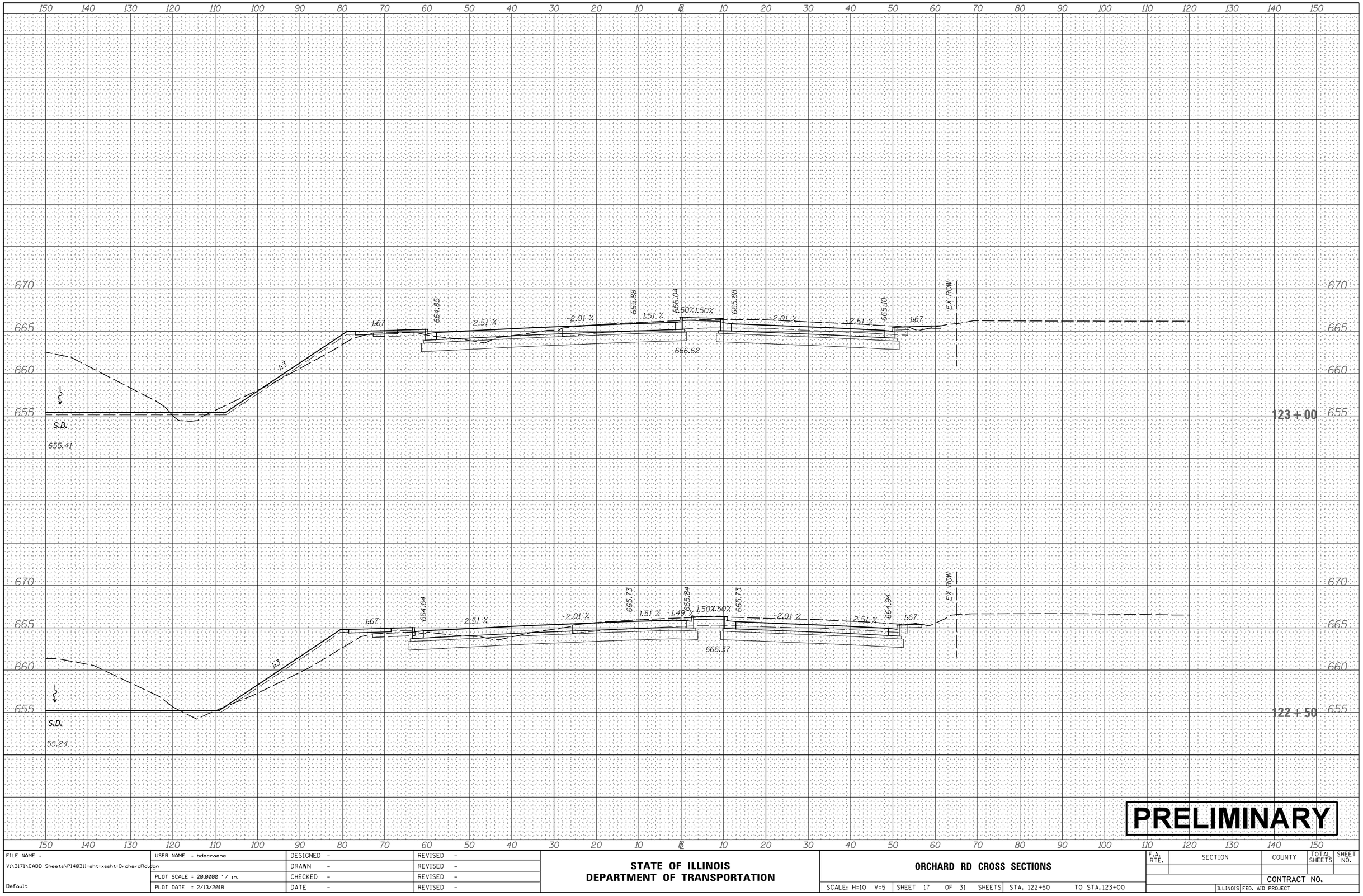

PRELIMINARY

FILE NAME =	USER NAME = bdecraene	DESIGNED -	REVISED -
V:\3171\CADD Sheets\P140311-sht-xssht-OrchardRd.dgn		DRAWN -	REVISED -
	PLOT SCALE = 20.0000 ' / in.	CHECKED -	REVISED -
Default	PLOT DATE = 2/13/2018	DATE -	REVISED -

STATE OF ILLINOIS
DEPARTMENT OF TRANSPORTATION

ORCHARD RD CROSS SECTIONS

SCALE: H=10 V=5 | SHEET 17 OF 31 SHEETS | STA. 122+50 TO STA. 123+00

F.A. RTE.	SECTION	COUNTY	TOTAL SHEETS	SHEET NO.

CONTRACT NO.

ILLINOIS | FED. AID PROJECT

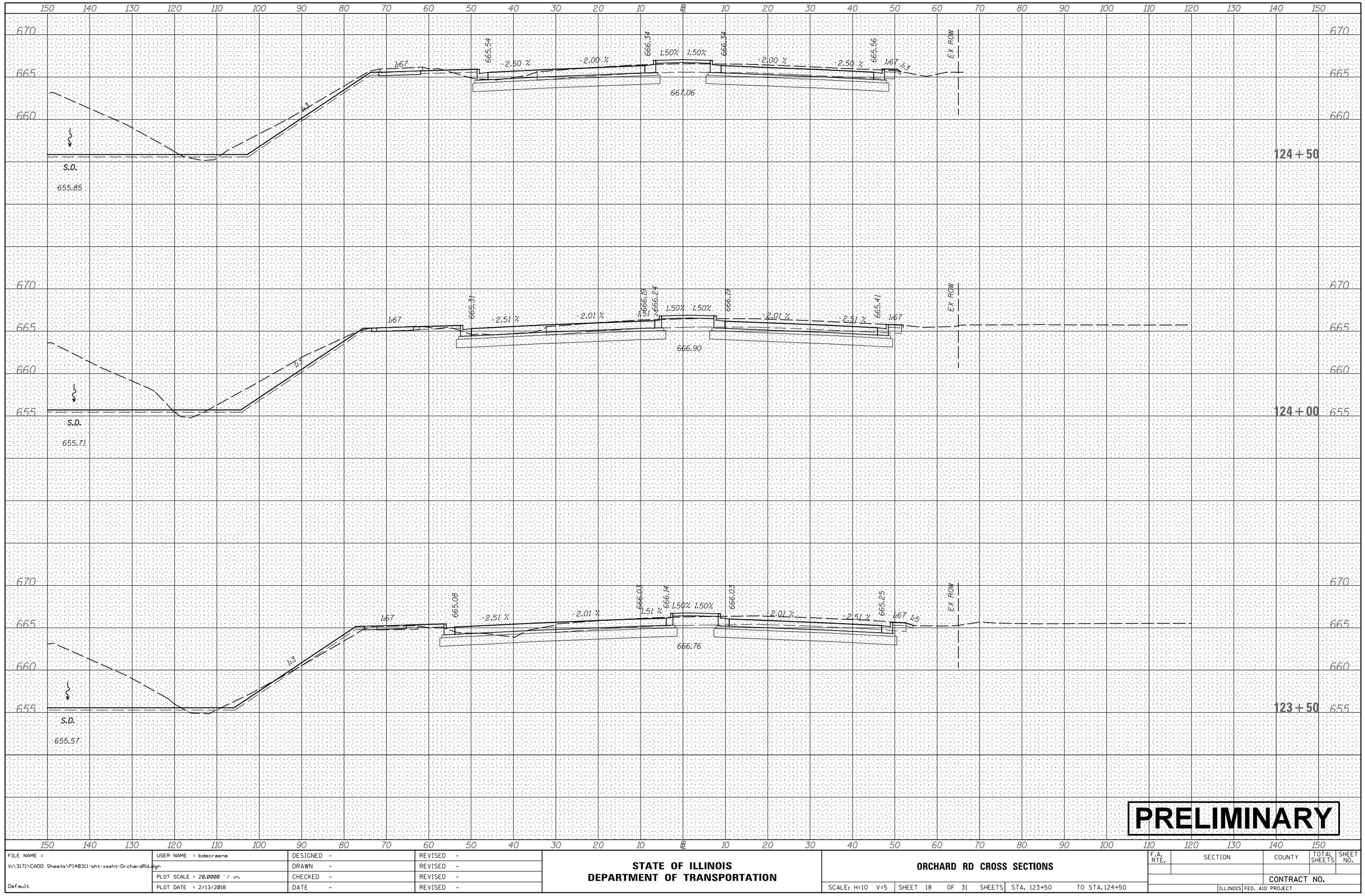

PRELIMINARY

FILE NAME =	USER NAME = bdecraene	DESIGNED -	REVISED -
V:\3171\CADD Sheets\P140311-sht-xssht-OrchardRd.dgn		DRAWN -	REVISED -
	PLOT SCALE = 20.0000 ' / in.	CHECKED -	REVISED -
Default	PLOT DATE = 2/13/2018	DATE -	REVISED -

STATE OF ILLINOIS
DEPARTMENT OF TRANSPORTATION

ORCHARD RD CROSS SECTIONS

SCALE: H=10 V=5 | SHEET 18 OF 31 SHEETS | STA. 123+50 TO STA. 124+50

F.A. RTE.	SECTION	COUNTY	TOTAL SHEETS	SHEET NO.

CONTRACT NO.

ILLINOIS | FED. AID PROJECT

ORIGINAL SURVEY — NOTE BOOK — NO. — SURVEYED — PLOTTED — TEMPLATE — AREAS — AREAS CHECKED — BY — DATE

FINAL SURVEY — NOTE BOOK — NO. — SURVEYED — PLOTTED — TEMPLATE — AREAS — AREAS CHECKED — BY — DATE

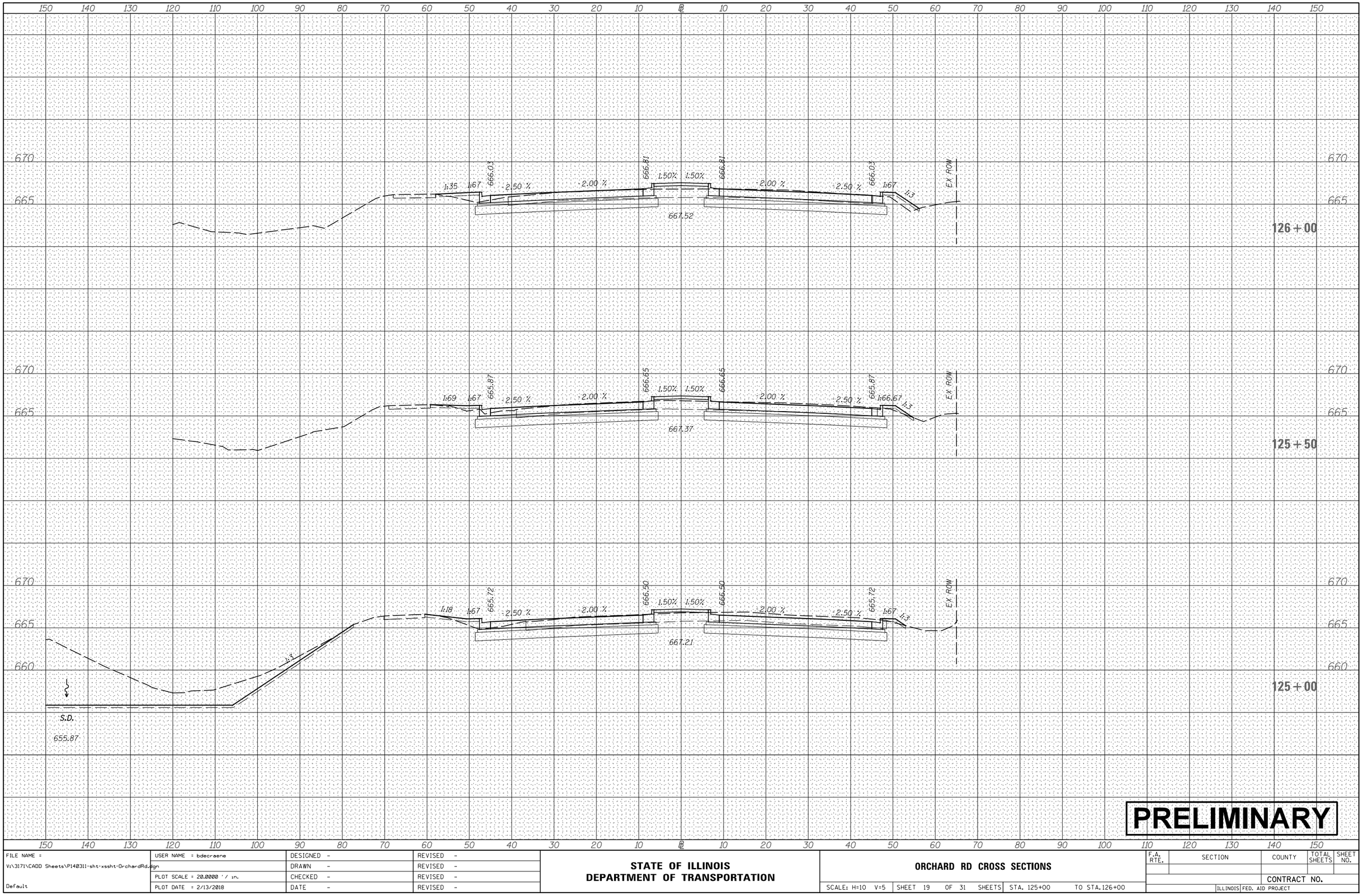

PRELIMINARY

FINAL SURVEY	BY	DATE
SURVEYED		
PLOTTED		
TEMPLATE		
AREAS		
NOTE BOOK		
NO.	AREAS CHECKED	

ORIGINAL SURVEY	BY	DATE
SURVEYED		
PLOTTED		
TEMPLATE		
AREAS		
NOTE BOOK		
NO.	AREAS CHECKED	

FILE NAME = V:\3171\CADD Sheets\P140311-sht-xssht-OrchardRd.dgn	USER NAME = bdecraene	DESIGNED -	REVISED -
		DRAWN -	REVISED -
	PLOT SCALE = 20.0000 ' / in.	CHECKED -	REVISED -
Default	PLOT DATE = 2/13/2018	DATE -	REVISED -

STATE OF ILLINOIS
DEPARTMENT OF TRANSPORTATION

ORCHARD RD CROSS SECTIONS

SCALE: H=10 V=5 | SHEET 19 OF 31 SHEETS | STA. 125+00 TO STA. 126+00

F.A. RTE.	SECTION	COUNTY	TOTAL SHEETS	SHEET NO.

CONTRACT NO.

ILLINOIS | FED. AID PROJECT

FINAL SURVEY	NOTE BOOK	NO.
	SURVEYED	BY
	PLOTTED	
	TEMPLATE	
	ANGLES	
	AREAS CHECKED	DATE

ORIGINAL SURVEY	NOTE BOOK	NO.
	SURVEYED	BY
	PLOTTED	
	TEMPLATE	
	ANGLES	
	AREAS CHECKED	DATE

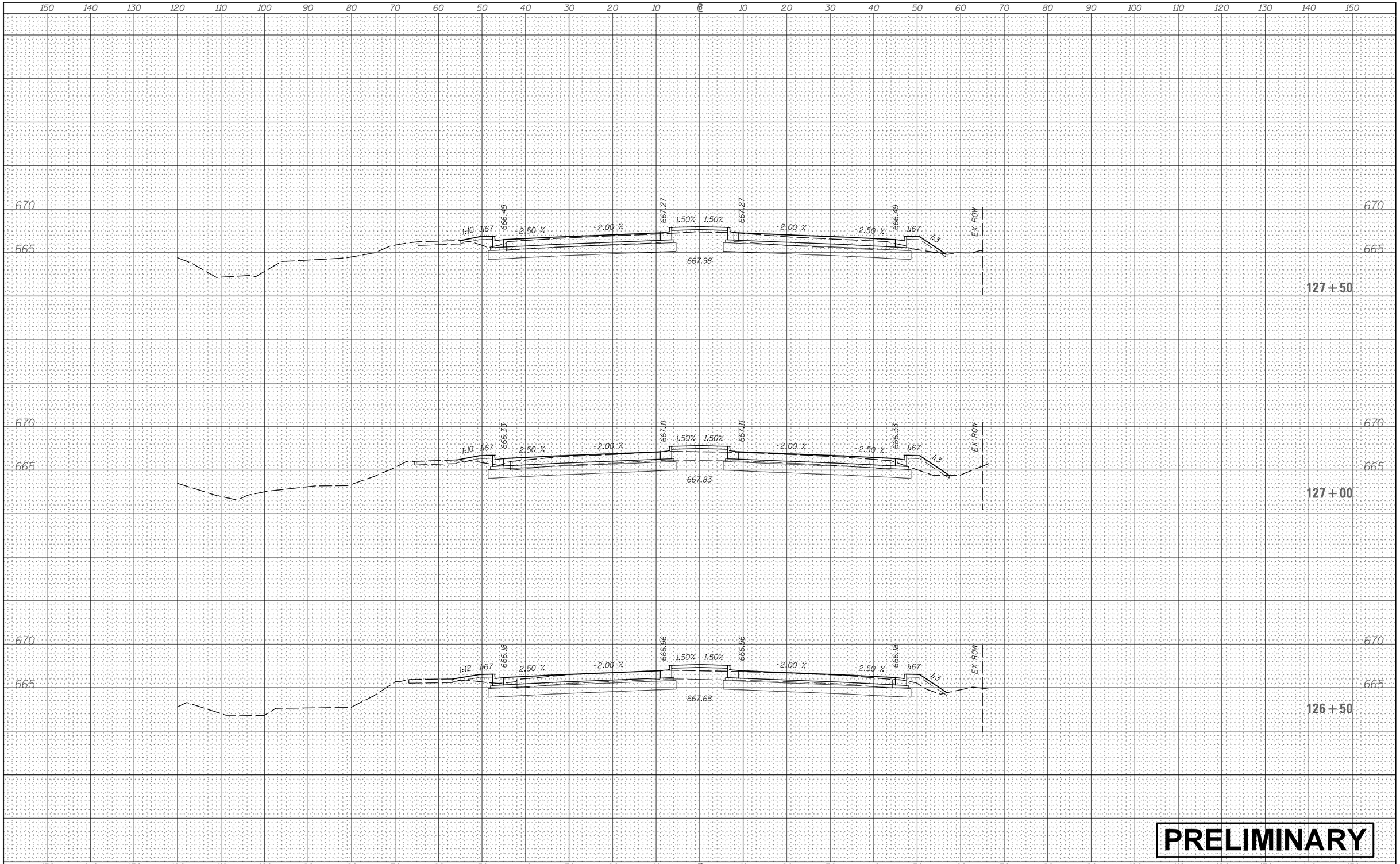

PRELIMINARY

FILE NAME = V:\3171\CADD Sheets\P140311-sht-xssht-OrchardRd.dgn	USER NAME = bdecraene	DESIGNED -	REVISED -
		DRAWN -	REVISED -
	PLOT SCALE = 20.0000 ' / in.	CHECKED -	REVISED -
Default	PLOT DATE = 2/13/2018	DATE -	REVISED -

STATE OF ILLINOIS
DEPARTMENT OF TRANSPORTATION

ORCHARD RD CROSS SECTIONS

SCALE: H=10 V=5 | SHEET 20 OF 31 SHEETS | STA. 126+50 TO STA. 127+50

F.A. RTE.	SECTION	COUNTY	TOTAL SHEETS	SHEET NO.

CONTRACT NO.

ILLINOIS FED. AID PROJECT

FINAL SURVEY	NOTE BOOK	NO.
SURVEYED	BY	
PLOTTED		
TEMPLATE		
AREAS		
AREAS CHECKED		DATE

ORIGINAL SURVEY	NOTE BOOK	NO.
SURVEYED	BY	
PLOTTED		
TEMPLATE		
AREAS		
AREAS CHECKED		DATE

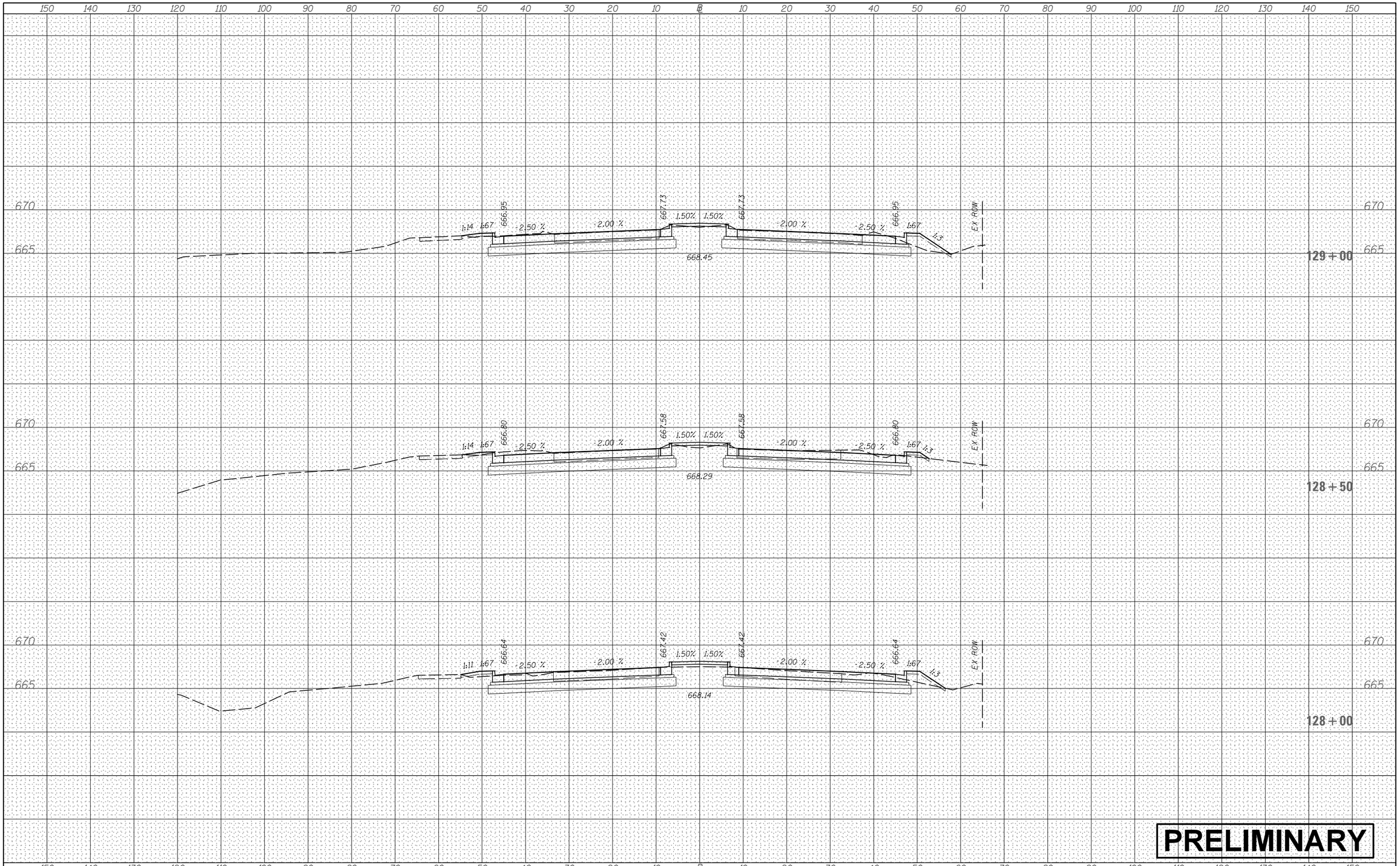

PRELIMINARY

FILE NAME = V:\3171\CADD Sheets\P140311-sht-xssht-OrchardRd.dgn	USER NAME = bdecraene	DESIGNED -	REVISED -
		DRAWN -	REVISED -
	PLOT SCALE = 20.0000 ' / in.	CHECKED -	REVISED -
Default	PLOT DATE = 2/13/2018	DATE -	REVISED -

STATE OF ILLINOIS
DEPARTMENT OF TRANSPORTATION

ORCHARD RD CROSS SECTIONS

SCALE: H=10 V=5 | SHEET 21 OF 31 SHEETS | STA. 128+00 TO STA. 129+00

F.A. RTE.	SECTION	COUNTY	TOTAL SHEETS	SHEET NO.

CONTRACT NO.

ILLINOIS FED. AID PROJECT

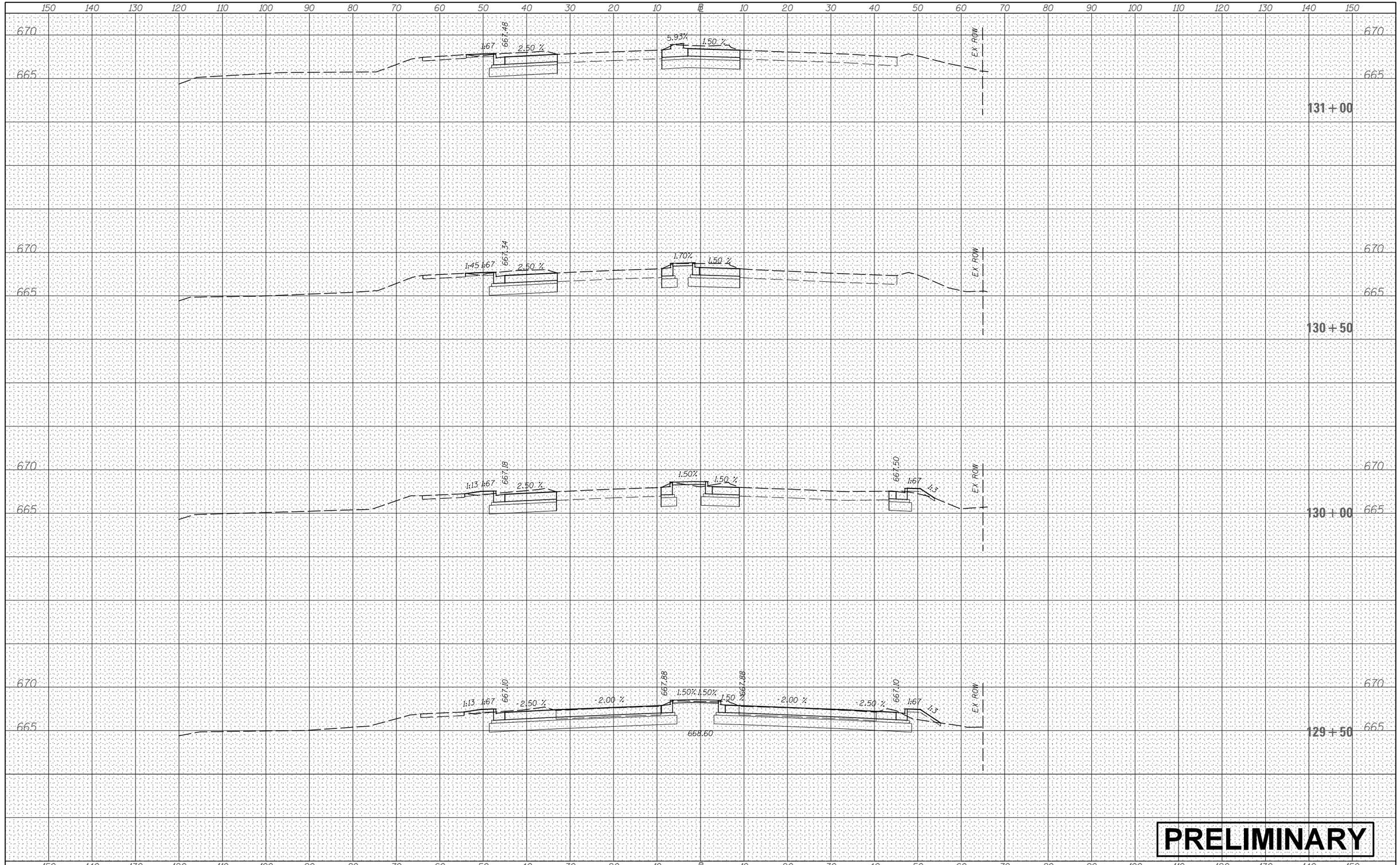

PRELIMINARY

FINAL SURVEY		BY	DATE
NOTE BOOK	SURVEYED		
NO.	PLOTTED		
	TEMPLATE		
	AREAS		
	AREAS CHECKED		

ORIGINAL SURVEY		BY	DATE
NOTE BOOK	SURVEYED		
NO.	PLOTTED		
	TEMPLATE		
	AREAS		
	AREAS CHECKED		

FILE NAME = V:\3171\CADD Sheets\P140311-sht-xssht-OrchardRd.dgn	USER NAME = bdecraene	DESIGNED -	REVISED -
		DRAWN -	REVISED -
	PLOT SCALE = 20.0000 ' / in.	CHECKED -	REVISED -
Default	PLOT DATE = 2/13/2018	DATE -	REVISED -

STATE OF ILLINOIS
DEPARTMENT OF TRANSPORTATION

ORCHARD RD CROSS SECTIONS

SCALE: H=10 V=5 | SHEET 22 OF 31 SHEETS | STA. 129+50 TO STA. 131+00

F.A. RTE.	SECTION	COUNTY	TOTAL SHEETS	SHEET NO.

CONTRACT NO.

ILLINOIS | FED. AID PROJECT

FINAL SURVEY	NOTE BOOK	
	NO.	

	DATE
	BY
SURVEYED	
PLOTTED	
TEMPLATE	
AREAS	
AREAS CHECKED	

ORIGINAL SURVEY	NOTE BOOK	
	NO.	

	DATE
	BY
SURVEYED	
PLOTTED	
TEMPLATE	
AREAS	
AREAS CHECKED	

150 140 130 120 110 100 90 80 70 60 50 40 30 20 10 ℄ 10 20 30 40 50 60 70 80 90 100 110 120 130 140 150

670
665

COUNTRYSIDE DR.

EX. ROW

1:19 1:67 668.02 2.50 %

132 + 50

670
665

1:29 1:67 667.81 2.50 % 5.93% 1.50 %

EX. ROW

132 + 00

670
665

1:67 667.64 2.50 % 5.93% 1.50 %

EX. ROW

131 + 50

PRELIMINARY

150 140 130 120 110 100 90 80 70 60 50 40 30 20 10 ℄ 10 20 30 40 50 60 70 80 90 100 110 120 130 140 150

FILE NAME = V:\3171\CADD Sheets\P140311-sht-xssht-OrchardRd.dgn	USER NAME = bdecraene	DESIGNED -	REVISED -
		DRAWN -	REVISED -
	PLOT SCALE = 20.0000 ' / in.	CHECKED -	REVISED -
Default	PLOT DATE = 2/13/2018	DATE -	REVISED -

STATE OF ILLINOIS
DEPARTMENT OF TRANSPORTATION

ORCHARD RD CROSS SECTIONS

SCALE: H=10 V=5 | SHEET 23 OF 31 SHEETS | STA. 131+50 TO STA. 132+50

F.A. RTE.	SECTION	COUNTY	TOTAL SHEETS	SHEET NO.

CONTRACT NO.

ILLINOIS | FED. AID PROJECT

FINAL SURVEY	NOTE BOOK	
	SURVEYED	
	PLOTTED	
	TEMPLATE	
	AREAS	
	AREAS CHECKED	
NO.	BY	DATE

ORIGINAL SURVEY	NOTE BOOK	
	SURVEYED	
	PLOTTED	
	TEMPLATE	
	AREAS	
	AREAS CHECKED	
NO.	BY	DATE

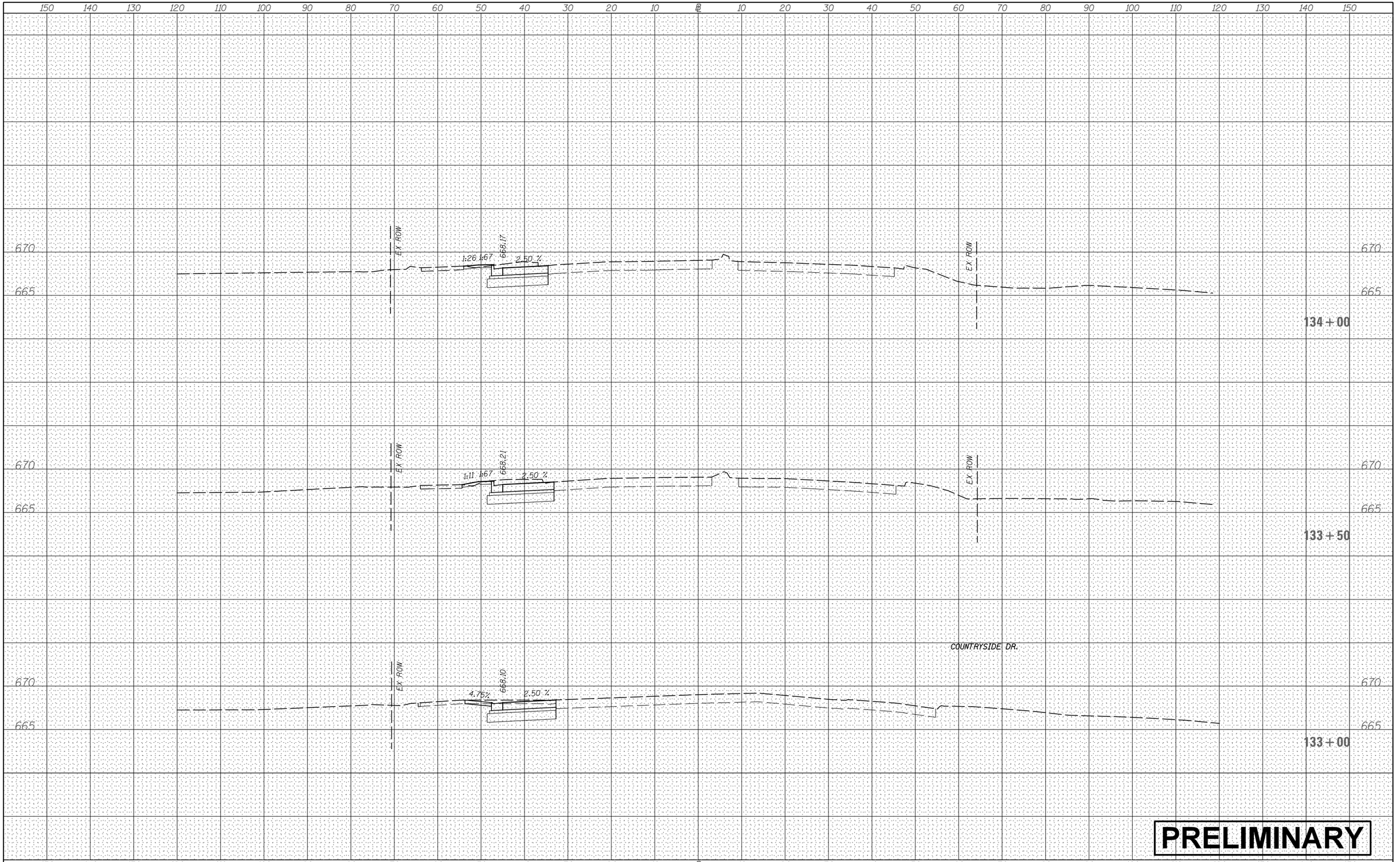

PRELIMINARY

FILE NAME =	USER NAME = bdecraene	DESIGNED -	REVISED -
V:\3171\CADD Sheets\P140311-sht-xssht-OrchardRd.dgn		DRAWN -	REVISED -
	PLOT SCALE = 20.0000 ' / in.	CHECKED -	REVISED -
Default	PLOT DATE = 2/13/2018	DATE -	REVISED -

STATE OF ILLINOIS
DEPARTMENT OF TRANSPORTATION

ORCHARD RD CROSS SECTIONS

SCALE: H=10 V=5 | SHEET 24 OF 31 SHEETS | STA. 133+00 TO STA.134+00

F.A. RTE.	SECTION	COUNTY	TOTAL SHEETS	SHEET NO.

CONTRACT NO.

ILLINOIS | FED. AID PROJECT

FINAL SURVEY	NOTE BOOK	NO.
	SURVEYED	
	PLOTTED	
	TEMPLATE	
	AREAS	
	AREAS CHECKED	

BY	DATE

ORIGINAL SURVEY	NOTE BOOK	NO.
	SURVEYED	
	PLOTTED	
	TEMPLATE	
	AREAS	
	AREAS CHECKED	

BY	DATE

150 140 130 120 110 100 90 80 70 60 50 40 30 20 10 ℄ 10 20 30 40 50 60 70 80 90 100 110 120 130 140 150

670
665

EX ROW
669.99
1:67
2.50 %
EX ROW

135 + 50

670
665

EX ROW
667.99
1:22.1:67
2.50 %
EX ROW

135 + 00

670
665

EX ROW
668.05
1:67
2.50 %
EX ROW

134 + 50

PRELIMINARY

150 140 130 120 110 100 90 80 70 60 50 40 30 20 10 ℄ 10 20 30 40 50 60 70 80 90 100 110 120 130 140 150

FILE NAME = V:\3171\CADD Sheets\P140311-sht-xssht-OrchardRd.dgn	USER NAME = bdecraene	DESIGNED -	REVISED -
		DRAWN -	REVISED -
	PLOT SCALE = 20.0000 ' / in.	CHECKED -	REVISED -
Default	PLOT DATE = 2/13/2018	DATE -	REVISED -

STATE OF ILLINOIS
DEPARTMENT OF TRANSPORTATION

ORCHARD RD CROSS SECTIONS

SCALE: H=10 V=5 | SHEET 25 OF 31 SHEETS | STA. 134+50 TO STA.135+50

F.A. RTE.	SECTION	COUNTY	TOTAL SHEETS	SHEET NO.
		CONTRACT NO.		
	ILLINOIS	FED. AID PROJECT		

FINAL SURVEY	NOTE BOOK	NO.
SURVEYED	BY	DATE
PLOTTED		
TEMPLATE		
AREAS		
AREAS CHECKED		

ORIGINAL SURVEY	NOTE BOOK	NO.
SURVEYED	BY	DATE
PLOTTED		
TEMPLATE		
AREAS		
AREAS CHECKED		

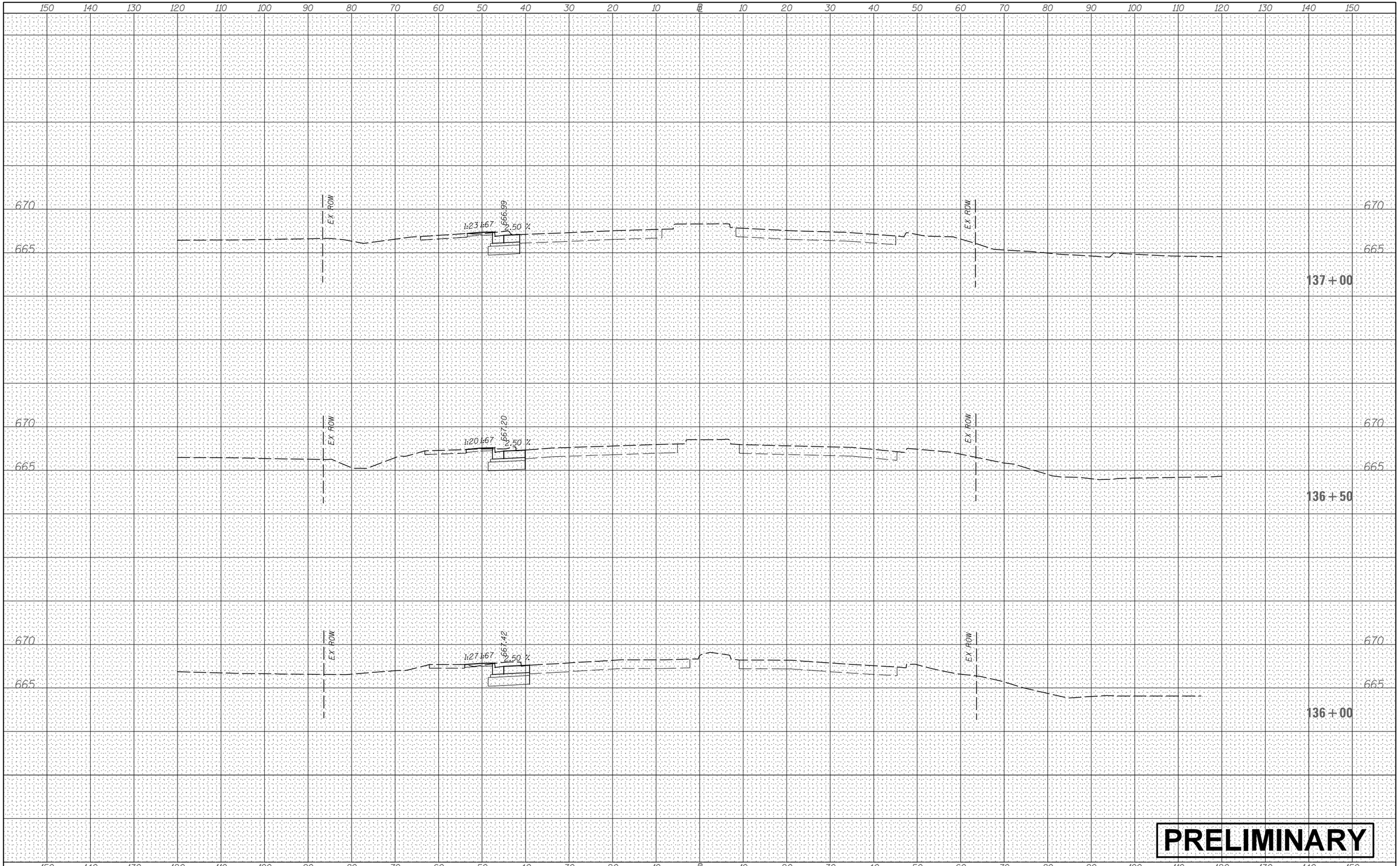

PRELIMINARY

FILE NAME =	USER NAME = bdecraene	DESIGNED -	REVISED -
V:\3171\CADD Sheets\P140311-sht-xssht-OrchardRd.dgn		DRAWN -	REVISED -
	PLOT SCALE = 20.0000 ' / in.	CHECKED -	REVISED -
Default	PLOT DATE = 2/13/2018	DATE -	REVISED -

STATE OF ILLINOIS
DEPARTMENT OF TRANSPORTATION

ORCHARD RD CROSS SECTIONS

SCALE: H=10 V=5 | SHEET 26 OF 31 SHEETS | STA. 136+00 TO STA. 137+00

F.A. RTE.	SECTION	COUNTY	TOTAL SHEETS	SHEET NO.

CONTRACT NO.

ILLINOIS FED. AID PROJECT

FINAL SURVEY	NOTE BOOK	NO.
SURVEYED	BY	
PLOTTED		
TEMPLATE		
AREAS		
AREAS CHECKED		DATE

ORIGINAL SURVEY	NOTE BOOK	NO.
SURVEYED	BY	
PLOTTED		
TEMPLATE		
AREAS		
AREAS CHECKED		DATE

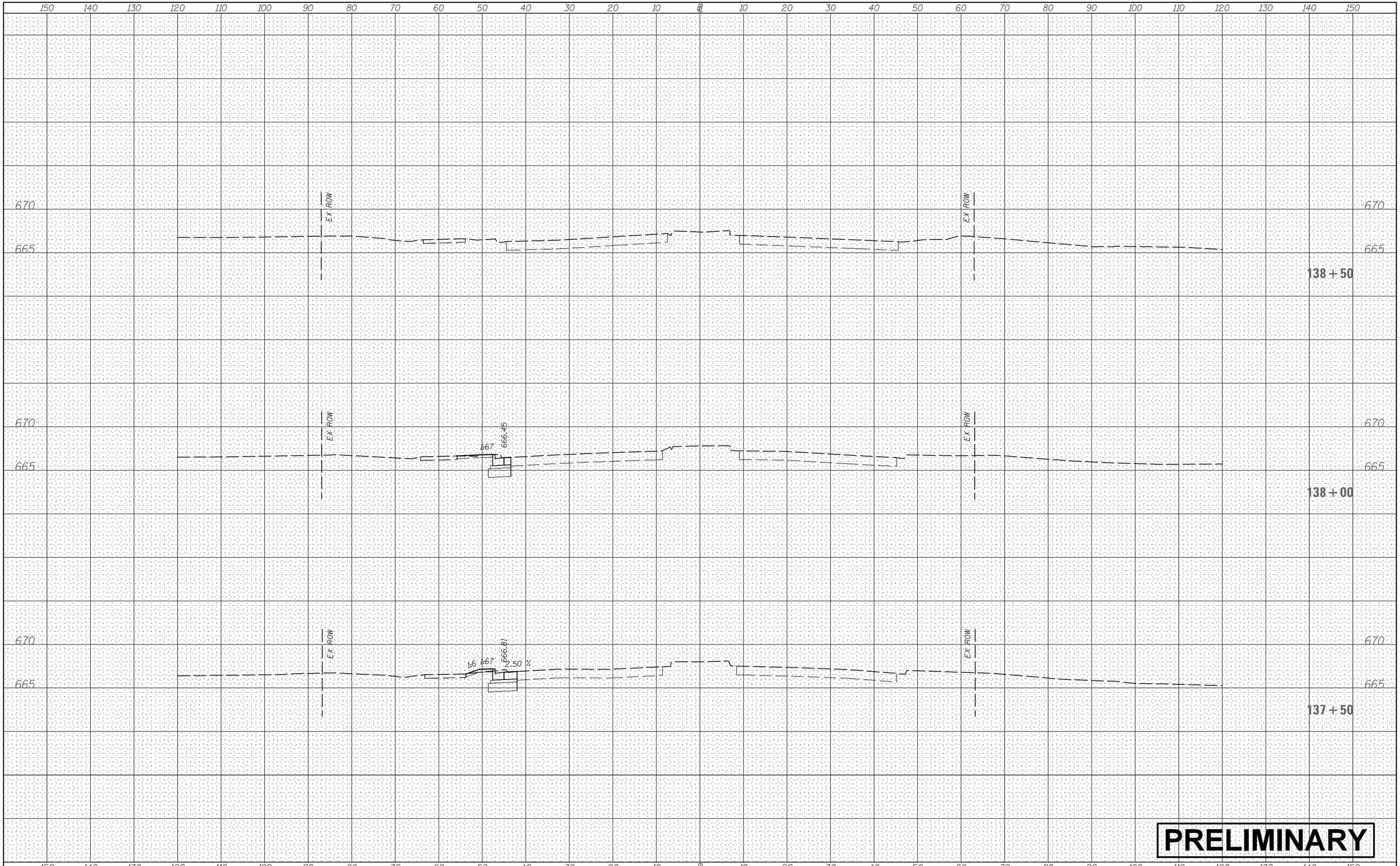

PRELIMINARY

FILE NAME = V:\3171\CADD Sheets\P140311-sht-xssht-OrchardRd.dgn	USER NAME = bdecraene	DESIGNED -	REVISED -
		DRAWN -	REVISED -
	PLOT SCALE = 20.0000 ' / in.	CHECKED -	REVISED -
Default	PLOT DATE = 2/13/2018	DATE -	REVISED -

STATE OF ILLINOIS
DEPARTMENT OF TRANSPORTATION

ORCHARD RD CROSS SECTIONS

SCALE: H=10 V=5 | SHEET 27 OF 31 SHEETS | STA. 137+50 TO STA. 138+50

F.A. RTE.	SECTION	COUNTY	TOTAL SHEETS	SHEET NO.

CONTRACT NO.

ILLINOIS FED. AID PROJECT

FINAL SURVEY	NOTE BOOK	NO.
SURVEYED		
PLOTTED		
TEMPLATE		
AREAS		
AREAS CHECKED		

BY	DATE

ORIGINAL SURVEY	NOTE BOOK	NO.
SURVEYED		
PLOTTED		
TEMPLATE		
AREAS		
AREAS CHECKED		

BY	DATE

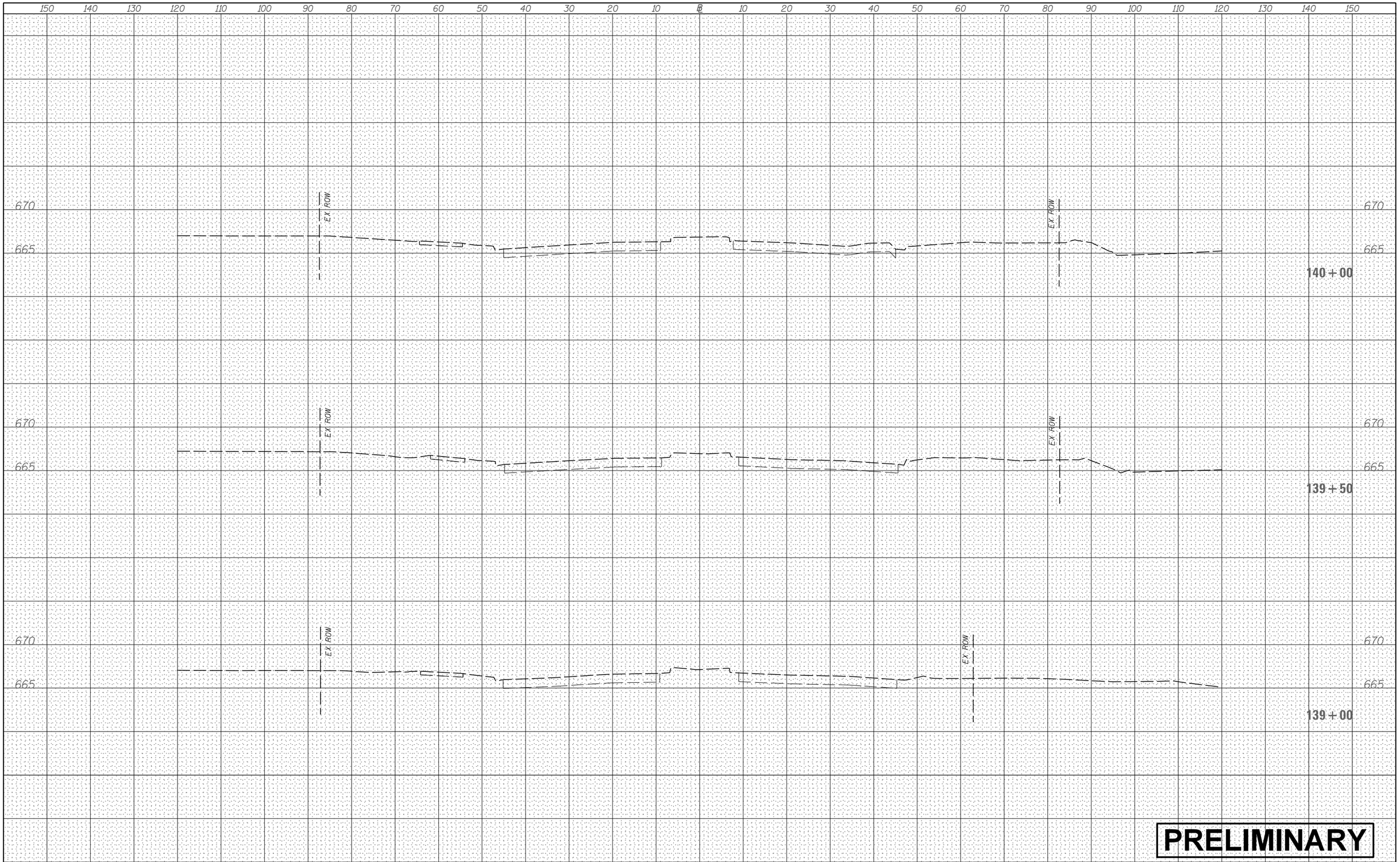

PRELIMINARY

FILE NAME =	USER NAME = bdecraene	DESIGNED -	REVISED -
V:\3171\CADD Sheets\P140311-sht-xssht-OrchardRd.dgn		DRAWN -	REVISED -
	PLOT SCALE = 20.0000 ' / in.	CHECKED -	REVISED -
Default	PLOT DATE = 2/13/2018	DATE -	REVISED -

STATE OF ILLINOIS
DEPARTMENT OF TRANSPORTATION

ORCHARD RD CROSS SECTIONS

SCALE: H=10 V=5 | SHEET 28 OF 31 SHEETS | STA. 139+00 | TO STA. 140+00

F.A. RTE.	SECTION	COUNTY	TOTAL SHEETS	SHEET NO.

CONTRACT NO.

ILLINOIS | FED. AID PROJECT

FINAL SURVEY	NOTE BOOK	NO.
SURVEYED	BY	
PLOTTED		
TEMPLATE		
AREAS		
AREAS CHECKED		DATE

ORIGINAL SURVEY	NOTE BOOK	NO.
SURVEYED	BY	
PLOTTED		
TEMPLATE		
AREAS		
AREAS CHECKED		DATE

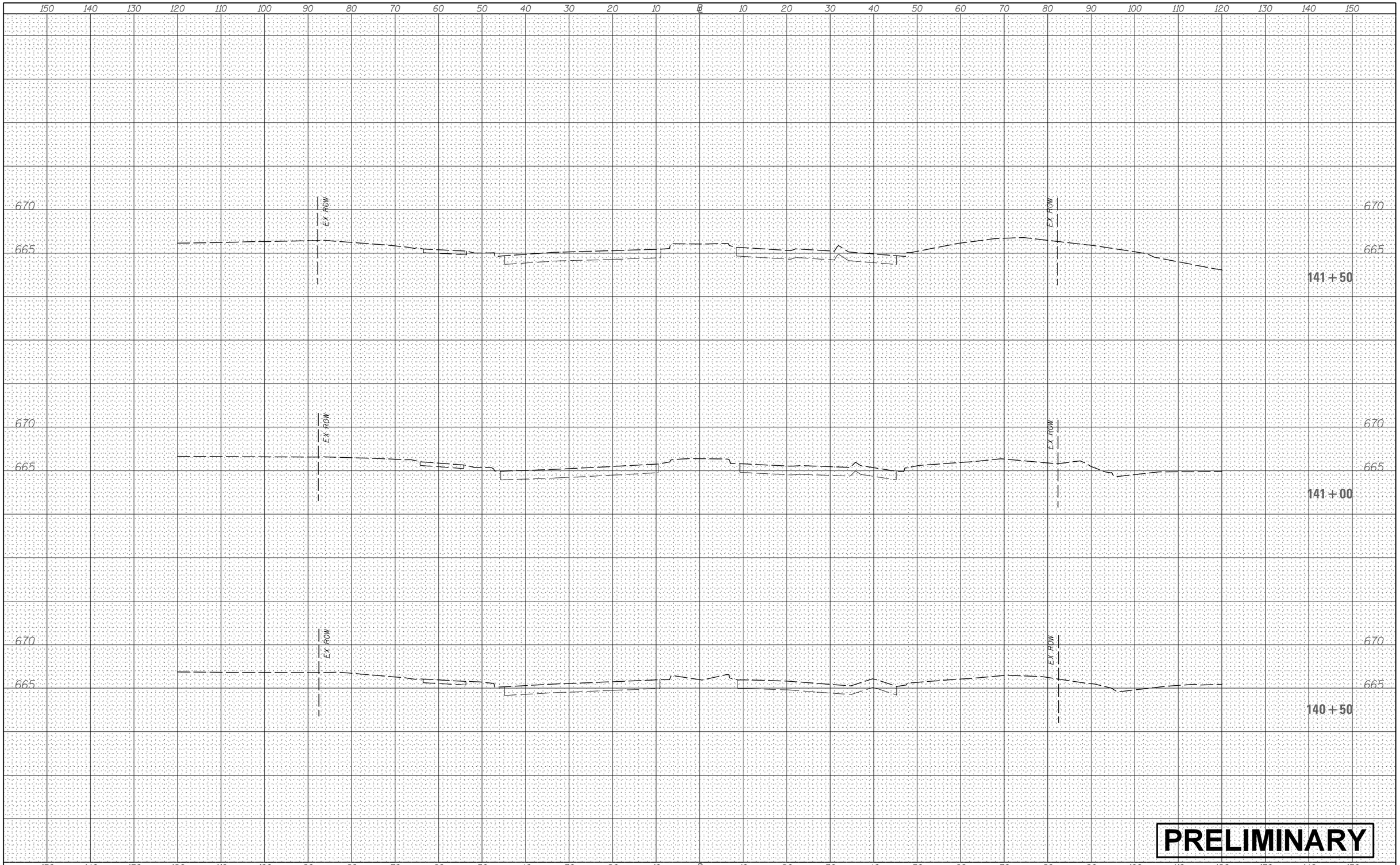

PRELIMINARY

FILE NAME = V:\3171\CADD Sheets\P140311-sht-xssht-OrchardRd.dgn	USER NAME = bdecraene	DESIGNED -	REVISED -
		DRAWN -	REVISED -
	PLOT SCALE = 20.0000 ' / in.	CHECKED -	REVISED -
Default	PLOT DATE = 2/13/2018	DATE -	REVISED -

STATE OF ILLINOIS
DEPARTMENT OF TRANSPORTATION

ORCHARD RD CROSS SECTIONS

SCALE: H=10 V=5 | SHEET 29 OF 31 SHEETS | STA. 140+50 | TO STA. 141+50

F.A. RTE.	SECTION	COUNTY	TOTAL SHEETS	SHEET NO.

CONTRACT NO.

ILLINOIS FED. AID PROJECT

FINAL SURVEY	NOTE BOOK	NO.
SURVEYED	BY	
PLOTTED		
TEMPLATE		
AREAS		
AREAS CHECKED		DATE

ORIGINAL SURVEY	NOTE BOOK	NO.
SURVEYED	BY	
PLOTTED		
TEMPLATE		
AREAS		
AREAS CHECKED		DATE

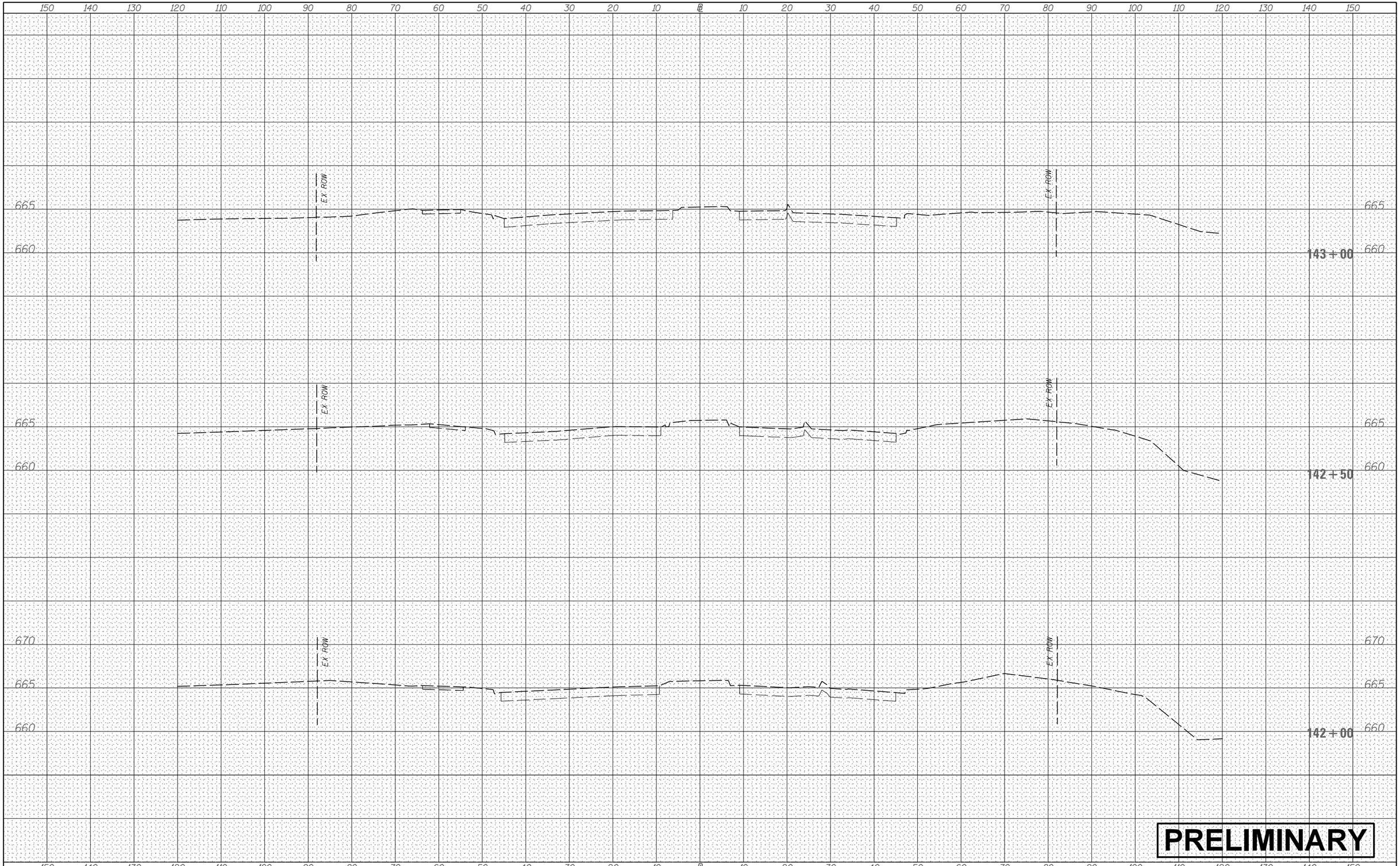

FILE NAME =	USER NAME = bdecraene	DESIGNED -	REVISED -
V:\3171\CADD Sheets\P140311-sht-xssht-OrchardRd.dgn		DRAWN -	REVISED -
	PLOT SCALE = 20.0000 ' / in.	CHECKED -	REVISED -
Default	PLOT DATE = 2/13/2018	DATE -	REVISED -

STATE OF ILLINOIS
DEPARTMENT OF TRANSPORTATION

ORCHARD RD CROSS SECTIONS

SCALE: H=10 V=5 | SHEET 30 OF 31 SHEETS | STA. 142+00 TO STA.143+00

F.A. RTE.	SECTION	COUNTY	TOTAL SHEETS	SHEET NO.
		CONTRACT NO.		
	ILLINOIS	FED. AID PROJECT		

150 140 130 120 110 100 90 80 70 60 50 40 30 20 10 ℄ 10 20 30 40 50 60 70 80 90 100 110 120 130 140 150

665
660
665
665
665
660

EX ROW
EX ROW
EX ROW
EX ROW

145 + 00
144 + 50
144 + 00
143 + 50

PRELIMINARY

FINAL SURVEY	BY	DATE
NOTE BOOK	SURVEYED	
NO.	PLOTTED	
	TEMPLATE	
	AREAS	
	AREAS CHECKED	

ORIGINAL SURVEY	BY	DATE
NOTE BOOK	SURVEYED	
NO.	PLOTTED	
	TEMPLATE	
	AREAS	
	AREAS CHECKED	

FILE NAME = V:\3171\CADD Sheets\P140311-sht-xssht-OrchardRd.dgn	USER NAME = bdecraene	DESIGNED -	REVISED -
		DRAWN -	REVISED -
	PLOT SCALE = 20.0000 ' / in.	CHECKED -	REVISED -
Default	PLOT DATE = 2/13/2018	DATE -	REVISED -

STATE OF ILLINOIS
DEPARTMENT OF TRANSPORTATION

ORCHARD RD CROSS SECTIONS

SCALE: H=10 V=5 | SHEET 31 OF 31 SHEETS | STA. 143+50 TO STA. 145+00

F.A. RTE.	SECTION	COUNTY	TOTAL SHEETS	SHEET NO.

CONTRACT NO.

ILLINOIS FED. AID PROJECT

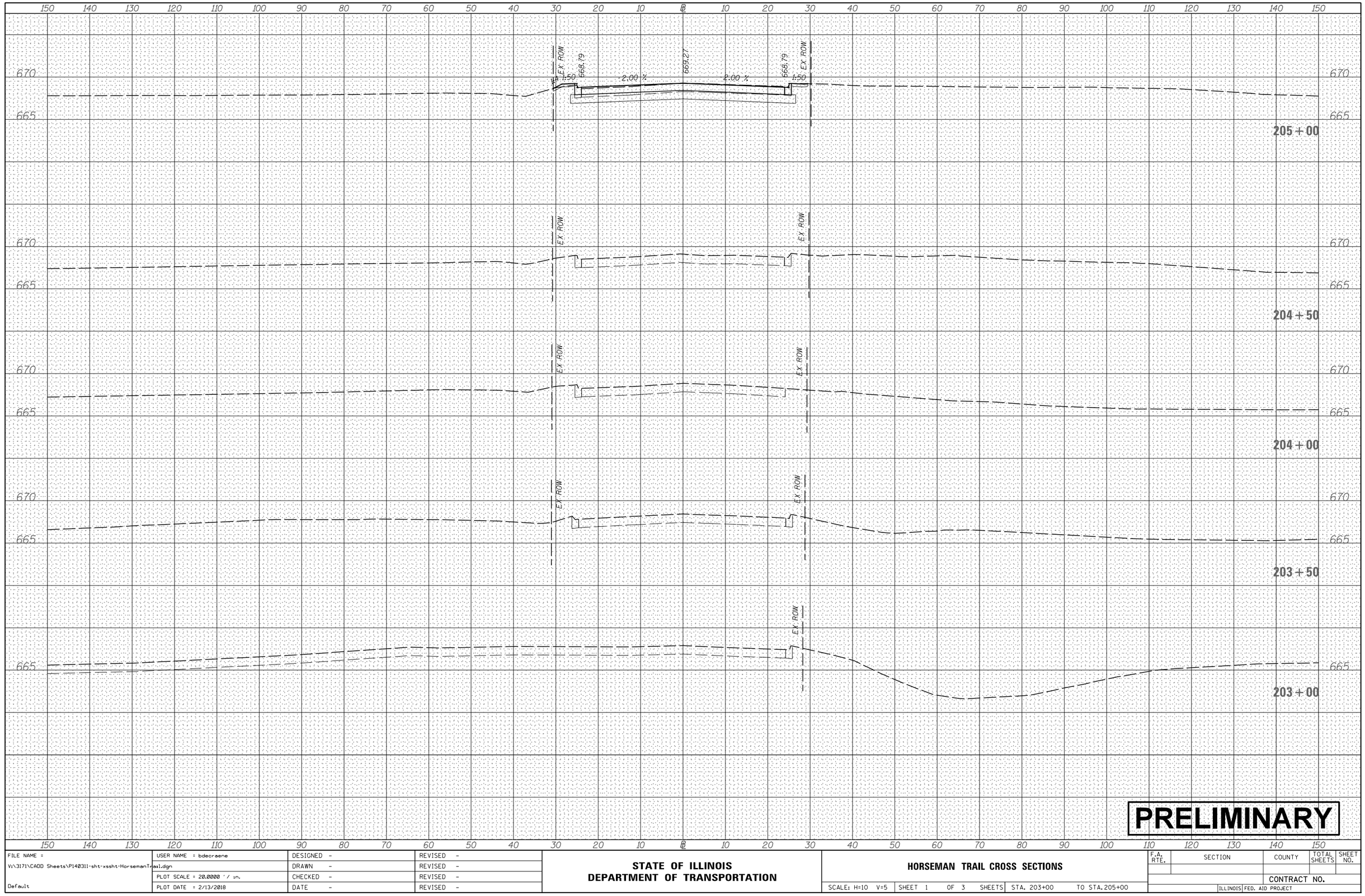

PRELIMINARY

FINAL SURVEY	BY	DATE
NOTE BOOK	SURVEYED	
NO.	PLOTTED	
	TEMPLATE	
	AREAS	
	AREAS CHECKED	

ORIGINAL SURVEY	BY	DATE
NOTE BOOK	SURVEYED	
NO.	PLOTTED	
	TEMPLATE	
	AREAS	
	AREAS CHECKED	

FILE NAME = V:\3171\CADD Sheets\P140311-sht-xssht-HorsemanTrail.dgn	USER NAME = bdecraene	DESIGNED -	REVISED -
		DRAWN -	REVISED -
	PLOT SCALE = 20.0000 ' / in.	CHECKED -	REVISED -
Default	PLOT DATE = 2/13/2018	DATE -	REVISED -

STATE OF ILLINOIS
DEPARTMENT OF TRANSPORTATION

HORSEMAN TRAIL CROSS SECTIONS

SCALE: H=10 V=5 | SHEET 1 OF 3 SHEETS | STA. 203+00 TO STA. 205+00

F.A. RTE.	SECTION	COUNTY	TOTAL SHEETS	SHEET NO.

CONTRACT NO.

ILLINOIS | FED. AID PROJECT

150 140 130 120 110 100 90 80 70 60 50 40 30 20 10 ℄ 10 20 30 40 50 60 70 80 90 100 110 120 130 140 150

US ROUTE 30

670

0.52%

0.52%

670.06

669.45

670

207 + 00

670

1:4 1:50 668.87

2.00 %

669.56

2.00 %

669.08 1:50 1:4

670

206 + 50

670

1:4 1:50 668.68

2.00 %

669.18

2.00 %

668.70 1:50

EX. ROW

670

665

206 + 00

670

EX. ROW 1:50 668.61

2.00 %

669.09

2.00 %

668.61 1:50

EX. ROW

670

665

205 + 50

PRELIMINARY

150 140 130 120 110 100 90 80 70 60 50 40 30 20 10 ℄ 10 20 30 40 50 60 70 80 90 100 110 120 130 140 150

FINAL SURVEY

NO.	NOTE BOOK	SURVEYED	BY	DATE
		PLOTTED		
		TEMPLATE		
		AREAS		
		AREAS CHECKED		

ORIGINAL SURVEY

NO.	NOTE BOOK	SURVEYED	BY	DATE
		PLOTTED		
		TEMPLATE		
		AREAS		
		AREAS CHECKED		

FILE NAME = V:\3171\CADD Sheets\P140311-sht-xssht-HorsemanTrail.dgn	USER NAME = bdecraene	DESIGNED -	REVISED -
		DRAWN -	REVISED -
	PLOT SCALE = 20.0000 ' / in.	CHECKED -	REVISED -
Default	PLOT DATE = 2/13/2018	DATE -	REVISED -

STATE OF ILLINOIS
DEPARTMENT OF TRANSPORTATION

HORSEMAN TRAIL CROSS SECTIONS

SCALE: H=10 V=5 | SHEET 2 OF 3 SHEETS | STA. 205+50 TO STA. 207+00

F.A. RTE.	SECTION	COUNTY	TOTAL SHEETS	SHEET NO.

CONTRACT NO.

ILLINOIS | FED. AID PROJECT

FINAL SURVEY		BY	DATE
NOTE BOOK	SURVEYED		
NO.	PLOTTED		
	TEMPLATE		
	AREAS		
	AREAS CHECKED		

ORIGINAL SURVEY		BY	DATE
NOTE BOOK	SURVEYED		
NO.	PLOTTED		
	TEMPLATE		
	AREAS		
	AREAS CHECKED		

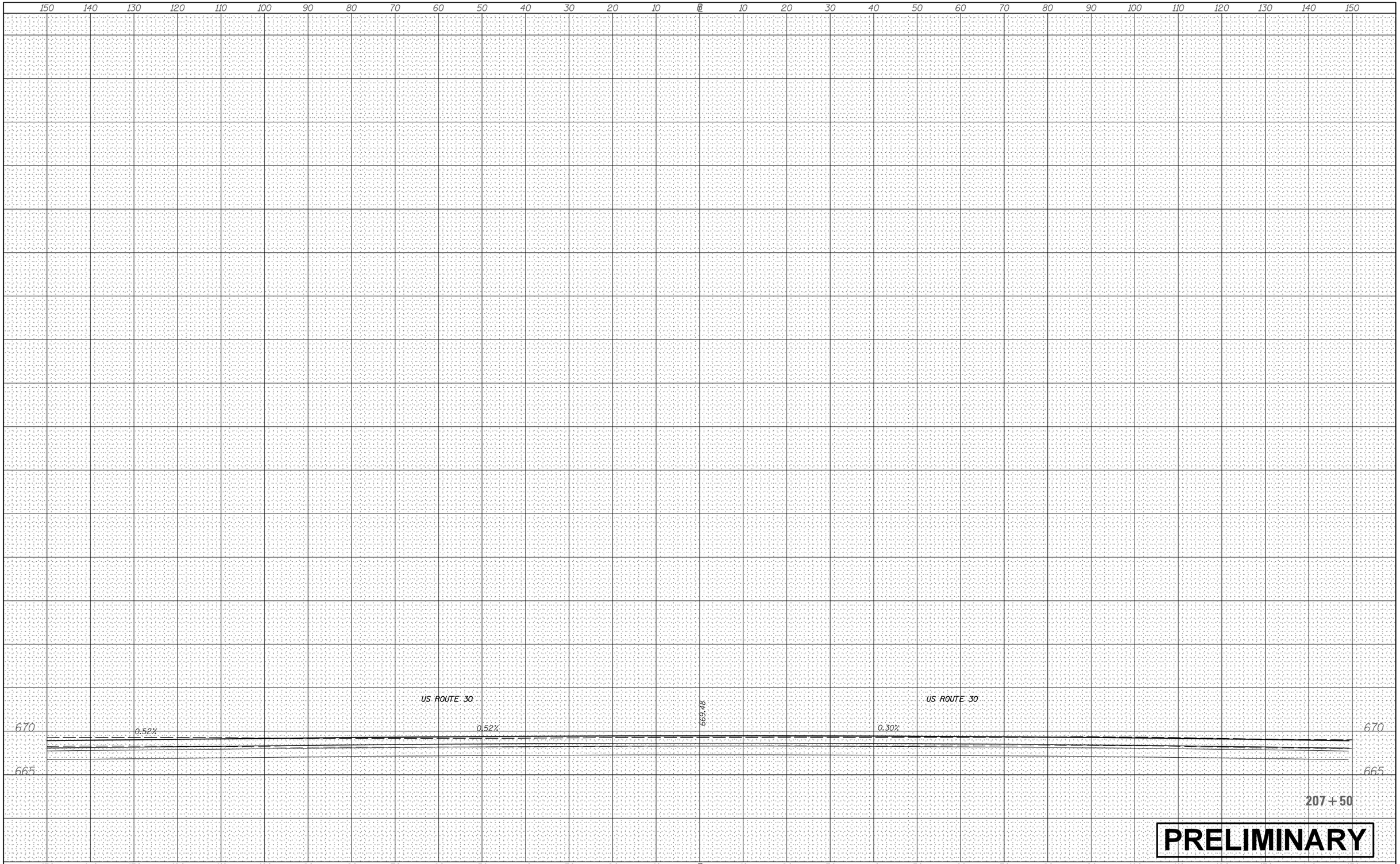

PRELIMINARY

FILE NAME = V:\3171\CADD Sheets\P140311-sht-xssht-HorsemanTrail.dgn	USER NAME = bdecraene	DESIGNED -	REVISED -
		DRAWN -	REVISED -
	PLOT SCALE = 20.0000 ' / in.	CHECKED -	REVISED -
Default	PLOT DATE = 2/13/2018	DATE -	REVISED -

STATE OF ILLINOIS
DEPARTMENT OF TRANSPORTATION

HORSEMAN TRAIL CROSS SECTIONS

SCALE: H=10 V=5 | SHEET 3 OF 3 SHEETS | STA. 207+50 TO STA. 207+50

F.A. RTE.	SECTION	COUNTY	TOTAL SHEETS	SHEET NO.
		CONTRACT NO.		
	ILLINOIS FED. AID PROJECT			

FINAL SURVEY	NOTE BOOK	NO.
SURVEYED		BY
PLOTTED		
TEMPLATE		
AREAS		
AREAS CHECKED		DATE

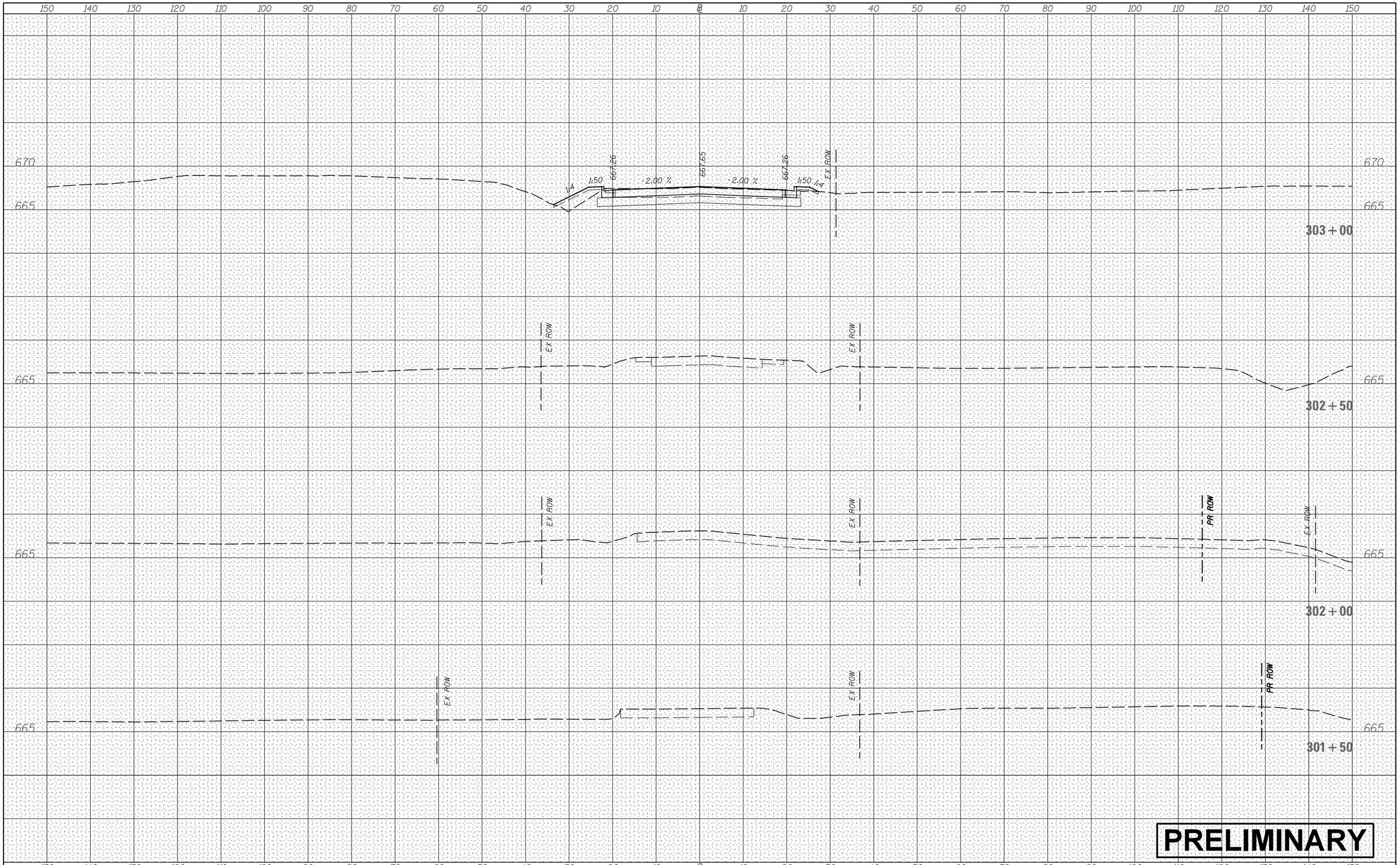

PRELIMINARY

ORIGINAL SURVEY	NOTE BOOK	NO.
SURVEYED		BY
PLOTTED		
TEMPLATE		
AREAS		
AREAS CHECKED		DATE

FILE NAME = V:\3171\CADD Sheets\P140311-sht-xssht-BaselineConnector.dgn	USER NAME = bdecraene	DESIGNED -	REVISED -
		DRAWN -	REVISED -
	PLOT SCALE = 20.0000 ' / in.	CHECKED -	REVISED -
Default	PLOT DATE = 2/13/2018	DATE -	REVISED -

STATE OF ILLINOIS
DEPARTMENT OF TRANSPORTATION

BASELINE CONNECTOR CROSS SECTIONS

SCALE: H=10 V=5 | SHEET 1 OF 2 SHEETS | STA. 301+50 TO STA. 303+00

F.A. RTE.	SECTION	COUNTY	TOTAL SHEETS	SHEET NO.
		CONTRACT NO.		
		ILLINOIS FED. AID PROJECT		

FINAL SURVEY	
NOTE BOOK	
NO.	

SURVEYED	
PLOTTED	
TEMPLATE	
AREAS	
AREAS CHECKED	

BY	DATE

ORIGINAL SURVEY	
NOTE BOOK	
NO.	

SURVEYED	
PLOTTED	
TEMPLATE	
AREAS	
AREAS CHECKED	

BY	DATE

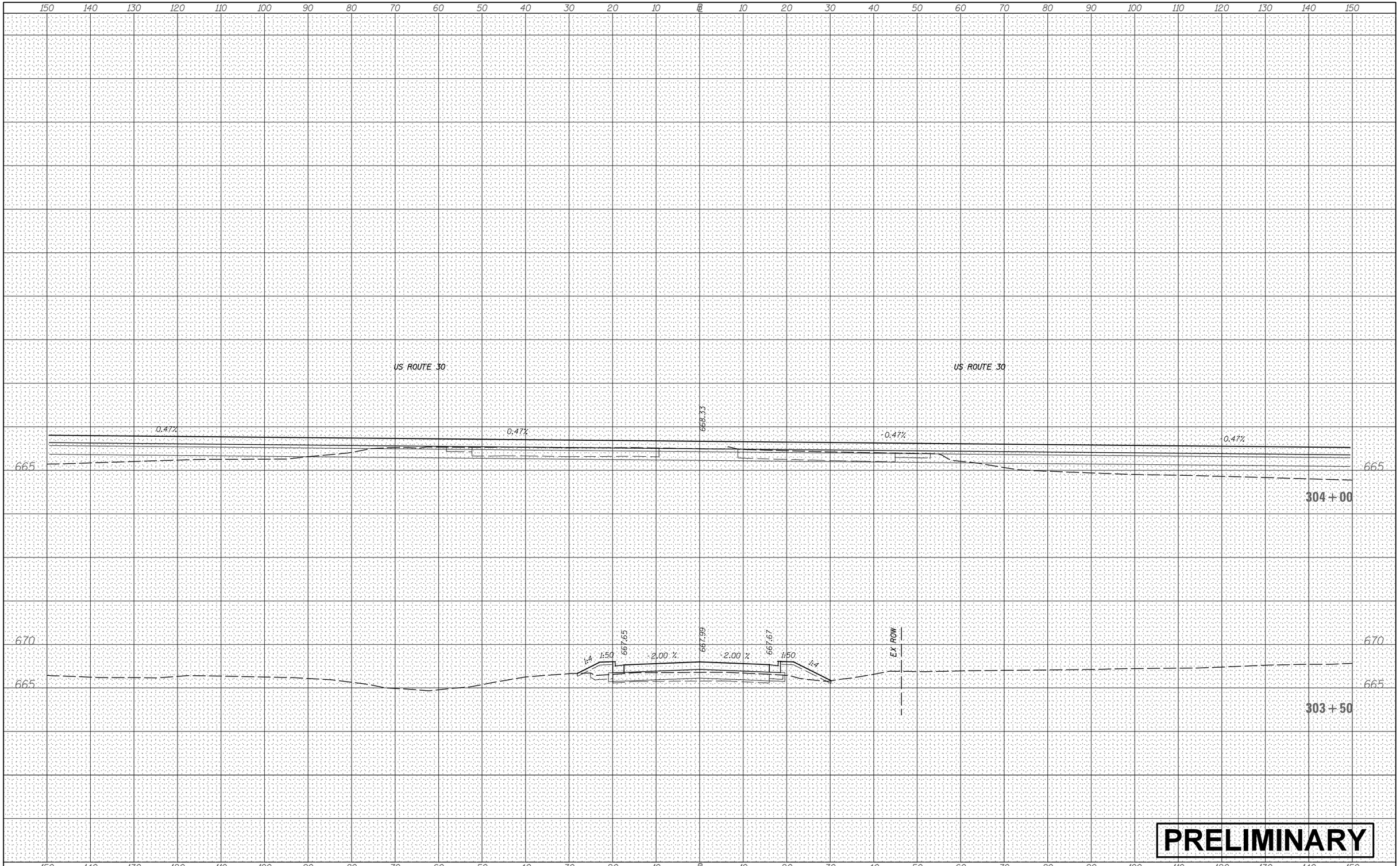

FILE NAME = V:\3171\CADD Sheets\P140311-sht-xssht-BaselineConnector.dgn	USER NAME = bdecraene	DESIGNED -	REVISED -
		DRAWN -	REVISED -
	PLOT SCALE = 20.0000 ' / in.	CHECKED -	REVISED -
Default	PLOT DATE = 2/13/2018	DATE -	REVISED -

STATE OF ILLINOIS
DEPARTMENT OF TRANSPORTATION

BASELINE CONNECTOR CROSS SECTIONS

SCALE: H=10 V=5 | SHEET 2 OF 2 SHEETS | STA. 303+50 TO STA. 304+00

F.A. RTE.	SECTION	COUNTY	TOTAL SHEETS	SHEET NO.
		CONTRACT NO.		
	ILLINOIS FED. AID PROJECT			

150 140 130 120 110 100 90 80 70 60 50 40 30 20 10 ℄ 10 20 30 40 50 60 70 80 90 100 110 120 130 140 150

670
665

PRIVATE BITUMINOUS ENTRANCE

EX ROW

668.32 668.56 668.32

1.69% 2.00 % 2.00 % 1:6.7 4:4

405 + 70.4

EX ROW

668.38 668.62 668.38

1:6.7 2.00 % 2.00 % 1:6.7 1:6

405 + 50

KEVIN DR.

668.69 668.45

0.94% 2.00 % 2.00 % 1:6.7 1:6

405 + 00

EX ROW

668.33 668.57 668.33

1:6.7 1:6.7 2.00 % 2.00 % 1:6.7 1:6

404 + 50

PRELIMINARY

150 140 130 120 110 100 90 80 70 60 50 40 30 20 10 ℄ 10 20 30 40 50 60 70 80 90 100 110 120 130 140 150

FINAL SURVEY	BY	DATE
NOTE BOOK		
NO.		

SURVEYED
PLOTTED
TEMPLATE
AREAS
AREAS CHECKED

ORIGINAL SURVEY	BY	DATE
NOTE BOOK		
NO.		

SURVEYED
PLOTTED
TEMPLATE
AREAS
AREAS CHECKED

FILE NAME = V:\3171\CADD Sheets\P140311-sht-xssht-OaktonRd.dgn	USER NAME = bdecraene	DESIGNED -	REVISED -
		DRAWN -	REVISED -
	PLOT SCALE = 20.0000 ' / in.	CHECKED -	REVISED -
Default	PLOT DATE = 2/13/2018	DATE -	REVISED -

STATE OF ILLINOIS
DEPARTMENT OF TRANSPORTATION

OAKTON RD CROSS SECTIONS

SCALE: H=10 V=5 | SHEET 1 OF 14 SHEETS | STA. 404+50 TO STA. 405+70.4

F.A. RTE.	SECTION	COUNTY	TOTAL SHEETS	SHEET NO.

CONTRACT NO.

ILLINOIS | FED. AID PROJECT

150 140 130 120 110 100 90 80 70 60 50 40 30 20 10 ℄ 10 20 30 40 50 60 70 80 90 100 110 120 130 140 150

670
665

EX ROW

1:67 668.08 2.00 % 668.32 2.00 % 668.08 1:67 4:4

406 + 50

PRIVATE BITUMINOUS ENTRANCE

EX ROW

2.02% 668.17 2.00 % 668.41 2.00 % 668.17 1:67 4:4

406 + 21.1

EX ROW

1:67 668.23 2.00 % 668.47 2.00 % 668.23 1:67 4:4

406 + 00

PRELIMINARY

150 140 130 120 110 100 90 80 70 60 50 40 30 20 10 ℄ 10 20 30 40 50 60 70 80 90 100 110 120 130 140 150

FINAL SURVEY	BY	DATE
SURVEYED		
PLOTTED		
TEMPLATE		
NOTE BOOK		
AREAS		
NO.	AREAS CHECKED	

ORIGINAL SURVEY	BY	DATE
SURVEYED		
PLOTTED		
TEMPLATE		
NOTE BOOK		
AREAS		
NO.	AREAS CHECKED	

FILE NAME = V:\3171\CADD Sheets\P140311-sht-xssht-OaktonRd.dgn	USER NAME = bdecraene	DESIGNED -	REVISED -
		DRAWN -	REVISED -
	PLOT SCALE = 20.0000 ' / in.	CHECKED -	REVISED -
Default	PLOT DATE = 2/13/2018	DATE -	REVISED -

STATE OF ILLINOIS
DEPARTMENT OF TRANSPORTATION

OAKTON RD CROSS SECTIONS

SCALE: H=10 V=5 | SHEET 2 OF 14 SHEETS | STA. 406+00 TO STA. 406+50

F.A. RTE.	SECTION	COUNTY	TOTAL SHEETS	SHEET NO.

CONTRACT NO.

ILLINOIS | FED. AID PROJECT

FINAL SURVEY		BY	DATE
NOTE BOOK	SURVEYED		
	PLOTTED		
	TEMPLATE		
	AREAS		
NO.	AREAS CHECKED		

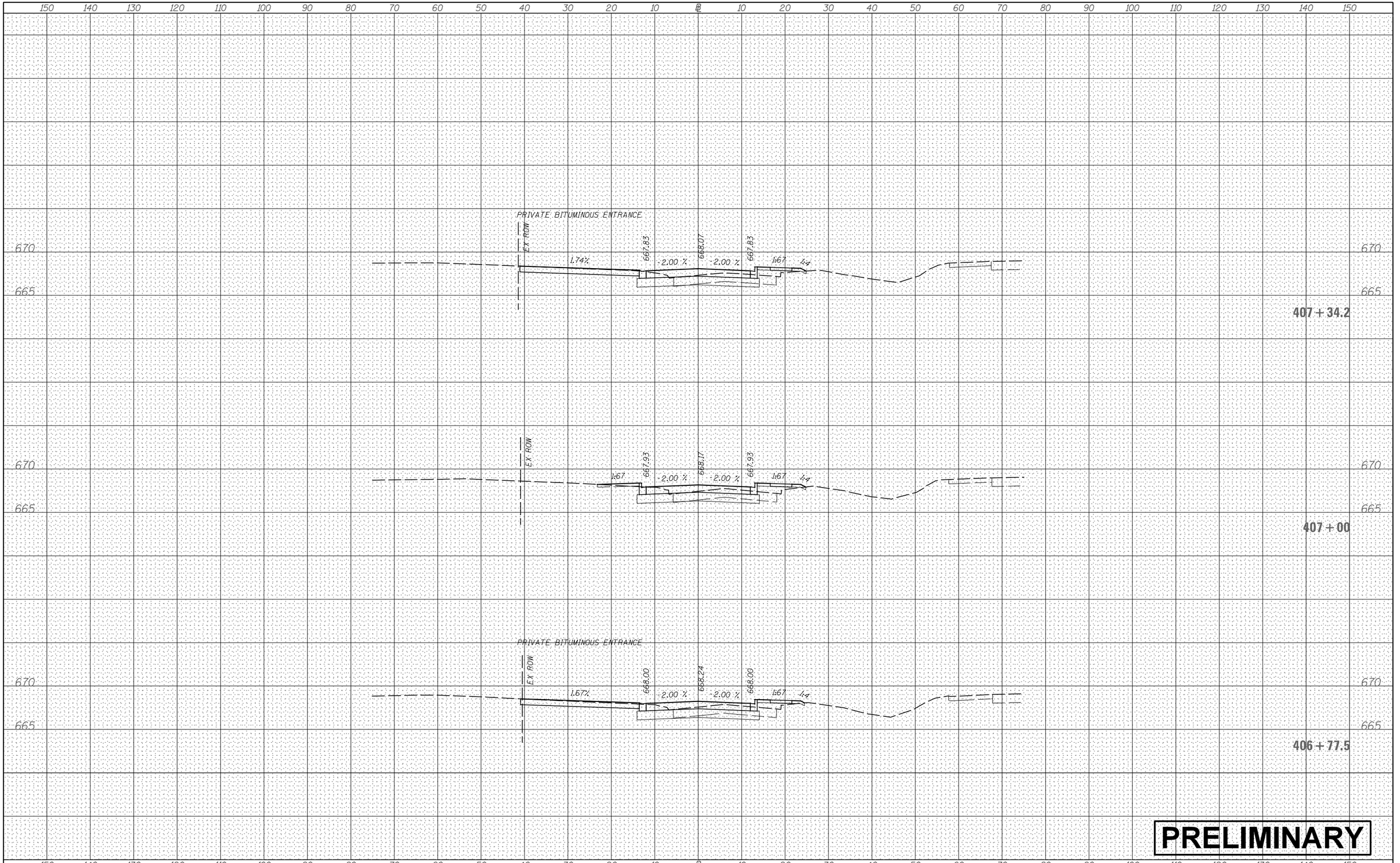

ORIGINAL SURVEY		BY	DATE
NOTE BOOK	SURVEYED		
	PLOTTED		
	TEMPLATE		
	AREAS		
NO.	AREAS CHECKED		

FILE NAME = V:\3171\CADD Sheets\P140311-sht-xssht-OaktonRd.dgn	USER NAME = bdecraene	DESIGNED -	REVISED -
		DRAWN -	REVISED -
	PLOT SCALE = 20.0000 ' / in.	CHECKED -	REVISED -
Default	PLOT DATE = 2/13/2018	DATE -	REVISED -

STATE OF ILLINOIS
DEPARTMENT OF TRANSPORTATION

OAKTON RD CROSS SECTIONS

SCALE: H=10 V=5 | SHEET 3 OF 14 SHEETS | STA. 406+77.5 TO STA. 407+34.2

F.A. RTE.	SECTION	COUNTY	TOTAL SHEETS	SHEET NO.
		CONTRACT NO.		
	ILLINOIS FED. AID PROJECT			

FINAL SURVEY	NOTE BOOK	SURVEYED	BY
		PLOTTED	
		TEMPLATE	
		AREAS	
NO.		AREAS CHECKED	DATE

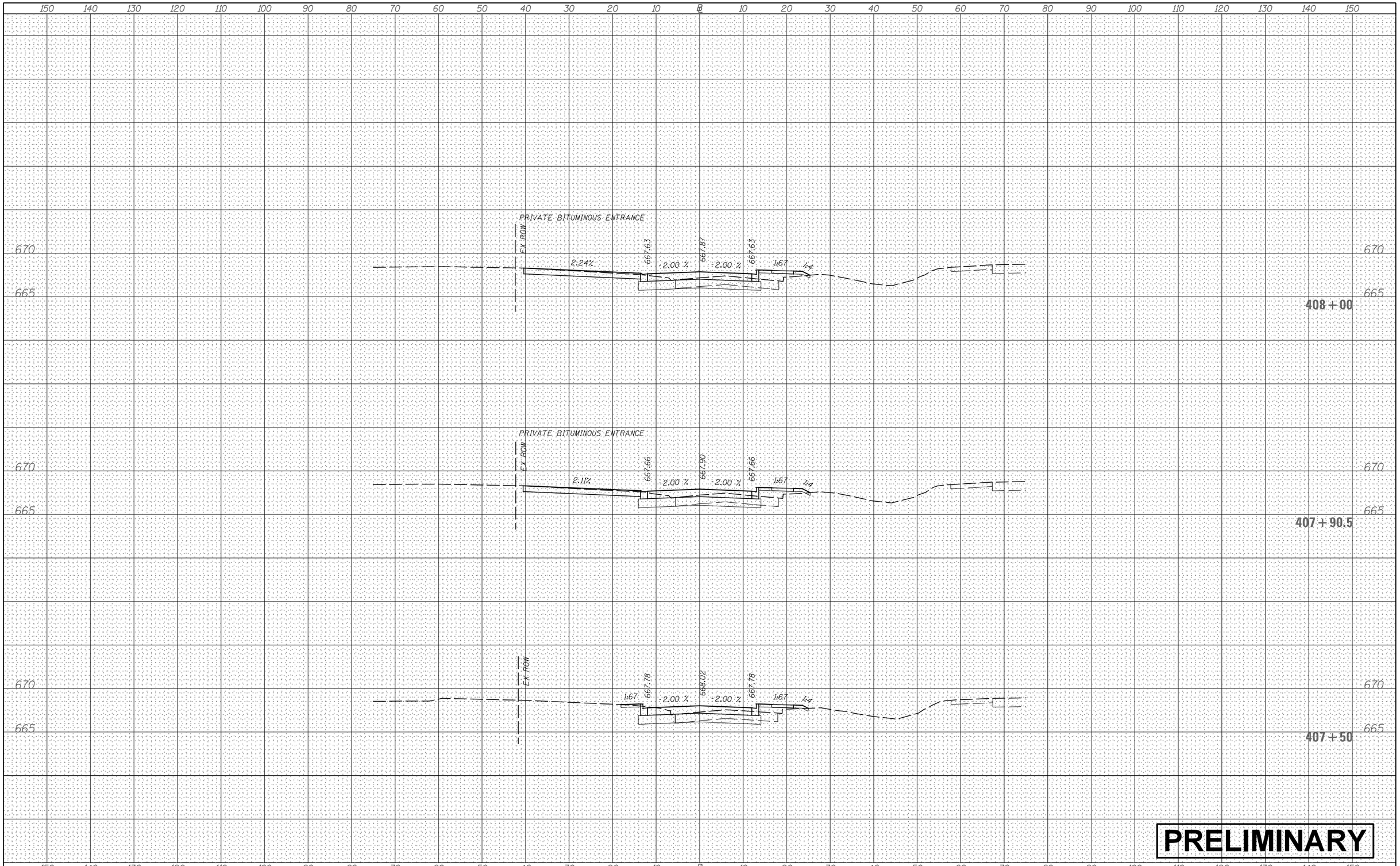

ORIGINAL SURVEY	NOTE BOOK	SURVEYED	BY
		PLOTTED	
		TEMPLATE	
		AREAS	
NO.		AREAS CHECKED	DATE

PRELIMINARY

FILE NAME = V:\3171\CADD Sheets\P140311-sht-xssht-OaktonRd.dgn	USER NAME = bdecraene	DESIGNED -	REVISED -
		DRAWN -	REVISED -
	PLOT SCALE = 20.0000 ' / in.	CHECKED -	REVISED -
Default	PLOT DATE = 2/13/2018	DATE -	REVISED -

STATE OF ILLINOIS
DEPARTMENT OF TRANSPORTATION

OAKTON RD CROSS SECTIONS

SCALE: H=10 V=5 | SHEET 4 OF 14 SHEETS | STA. 407+50 TO STA. 408+00

F.A. RTE.	SECTION	COUNTY	TOTAL SHEETS	SHEET NO.
		CONTRACT NO.		
	ILLINOIS FED. AID PROJECT			

150 140 130 120 110 100 90 80 70 60 50 40 30 20 10 ℄ 10 20 30 40 50 60 70 80 90 100 110 120 130 140 150

PRIVATE BITUMINOUS ENTRANCE

EX ROW

670

665

0.93%

667.34

2.00 %

667.58

2.00 %

667.34

1:67

4

408 + 97.4

PRIVATE BITUMINOUS ENTRANCE

EX ROW

670

665

1.93%

667.48

2.00 %

667.72

2.00 %

667.48

1:67

4

408 + 50

PRIVATE BITUMINOUS ENTRANCE

EX ROW

670

665

1.89%

667.49

2.00 %

667.73

2.00 %

667.49

1:67

4

408 + 46.9

150 140 130 120 110 100 90 80 70 60 50 40 30 20 10 ℄ 10 20 30 40 50 60 70 80 90 100 110 120 130 140 150

PRELIMINARY

ORIGINAL SURVEY	NOTE BOOK	NO.
	SURVEYED	
	PLOTTED	
	TEMPLATE	
	AREAS	
	AREAS CHECKED	

BY	DATE

FINAL SURVEY	NOTE BOOK	NO.
	SURVEYED	
	PLOTTED	
	TEMPLATE	
	AREAS	
	AREAS CHECKED	

BY	DATE

FILE NAME = V:\3171\CADD Sheets\P140311-sht-xssht-OaktonRd.dgn	USER NAME = bdecraene	DESIGNED -	REVISED -
		DRAWN -	REVISED -
	PLOT SCALE = 20.0000 ' / in.	CHECKED -	REVISED -
Default	PLOT DATE = 2/13/2018	DATE -	REVISED -

STATE OF ILLINOIS
DEPARTMENT OF TRANSPORTATION

OAKTON RD CROSS SECTIONS

SCALE: H=10 V=5 | SHEET 5 OF 14 SHEETS | STA. 408+46.9 TO STA. 408+97.4

F.A. RTE.	SECTION	COUNTY	TOTAL SHEETS	SHEET NO.

CONTRACT NO.

ILLINOIS | FED. AID PROJECT

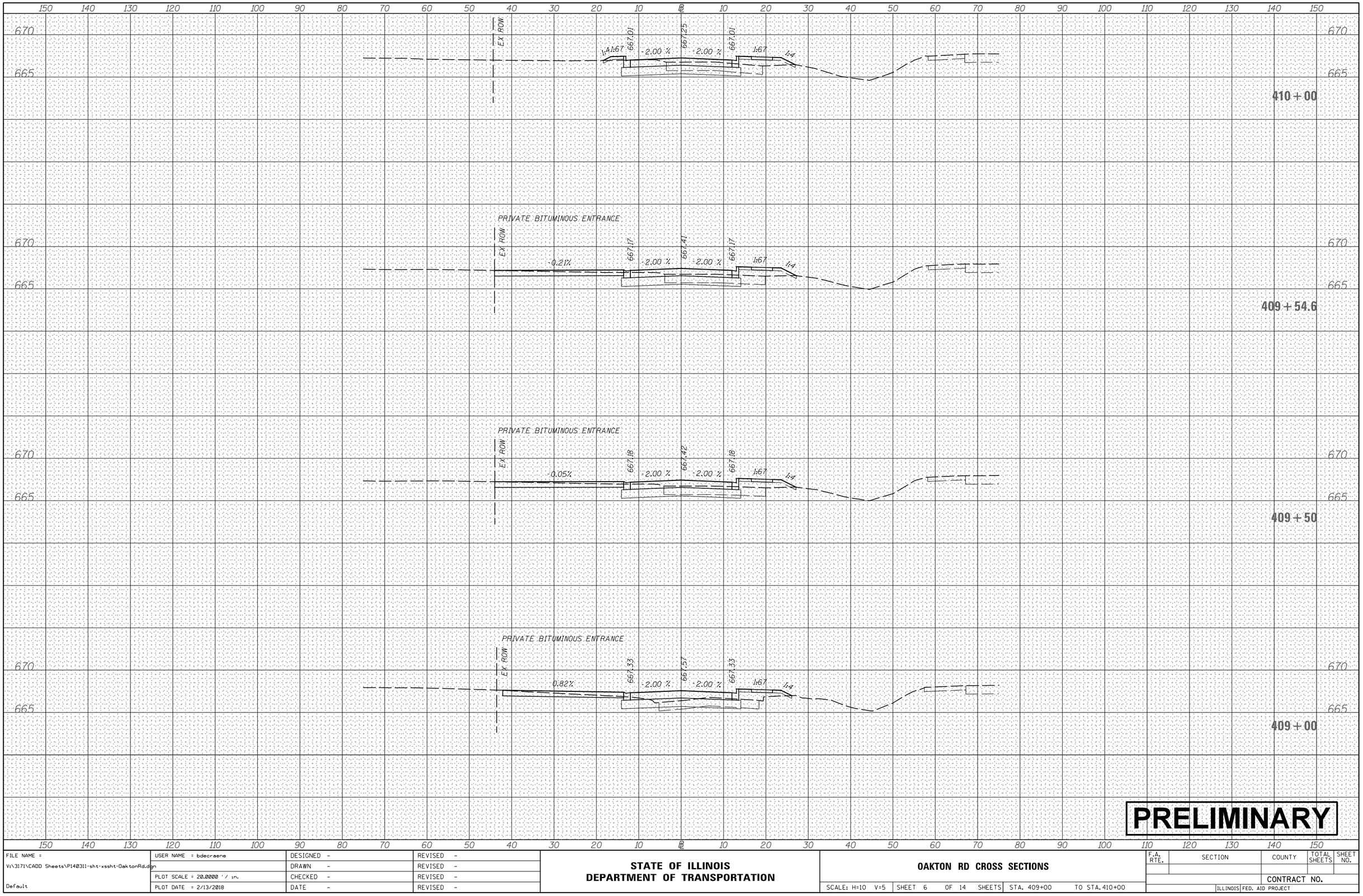

PRELIMINARY

FINAL SURVEY		BY	DATE
NOTE BOOK	SURVEYED		
NO.	PLOTTED		
	TEMPLATE		
	AREAS		
	AREAS CHECKED		

ORIGINAL SURVEY		BY	DATE
NOTE BOOK	SURVEYED		
NO.	PLOTTED		
	TEMPLATE		
	AREAS		
	AREAS CHECKED		

FILE NAME = V:\3171\CADD Sheets\P140311-sht-xssht-OaktonRd.dgn	USER NAME = bdecraene	DESIGNED -	REVISED -
		DRAWN -	REVISED -
	PLOT SCALE = 20.0000 ' / in.	CHECKED -	REVISED -
Default	PLOT DATE = 2/13/2018	DATE -	REVISED -

STATE OF ILLINOIS
DEPARTMENT OF TRANSPORTATION

OAKTON RD CROSS SECTIONS

SCALE: H=10 V=5 | SHEET 6 OF 14 SHEETS | STA. 409+00 TO STA. 410+00

F.A. RTE.	SECTION	COUNTY	TOTAL SHEETS	SHEET NO.

CONTRACT NO.

ILLINOIS FED. AID PROJECT

FINAL SURVEY	NOTE BOOK	NO.
SURVEYED	BY	
PLOTTED		
TEMPLATE		
AREAS		
AREAS CHECKED	DATE	

150 140 130 120 110 100 90 80 70 60 50 40 30 20 10 ℄ 10 20 30 40 50 60 70 80 90 100 110 120 130 140 150

670
665

EX ROW
1:4 1:67 666.51 2.00 % 666.75 2.00 % 666.51 1:67 1:4

411 + 00

PRIVATE BITUMINOUS ENTRANCE
EX ROW
1.00% 666.77 2.00 % 667.01 2.00 % 666.77 1:67 1:4

410 + 50

PRIVATE BITUMINOUS ENTRANCE
EX ROW
0.87% 666.82 2.00 % 667.06 2.00 % 666.82 1:67 1:4

410 + 39.7

PRELIMINARY

ORIGINAL SURVEY	NOTE BOOK	NO.
SURVEYED	BY	
PLOTTED		
TEMPLATE		
AREAS		
AREAS CHECKED	DATE	

FILE NAME = V:\3171\CADD Sheets\P140311-sht-xssht-OaktonRd.dgn Default	USER NAME = bdecraene	DESIGNED -	REVISED -
		DRAWN -	REVISED -
	PLOT SCALE = 20.0000 ' / in.	CHECKED -	REVISED -
	PLOT DATE = 2/13/2018	DATE -	REVISED -

STATE OF ILLINOIS
DEPARTMENT OF TRANSPORTATION

OAKTON RD CROSS SECTIONS

SCALE: H=10 V=5 | SHEET 7 OF 14 SHEETS | STA. 410+39.7 TO STA. 411+00

F.A. RTE.	SECTION	COUNTY	TOTAL SHEETS	SHEET NO.
		CONTRACT NO.		
	ILLINOIS FED. AID PROJECT			

FINAL SURVEY	NOTE BOOK	NO.
SURVEYED	BY	DATE
PLOTTED		
TEMPLATE		
AREAS		
AREAS CHECKED		

ORIGINAL SURVEY	NOTE BOOK	NO.
SURVEYED	BY	DATE
PLOTTED		
TEMPLATE		
AREAS		
AREAS CHECKED		

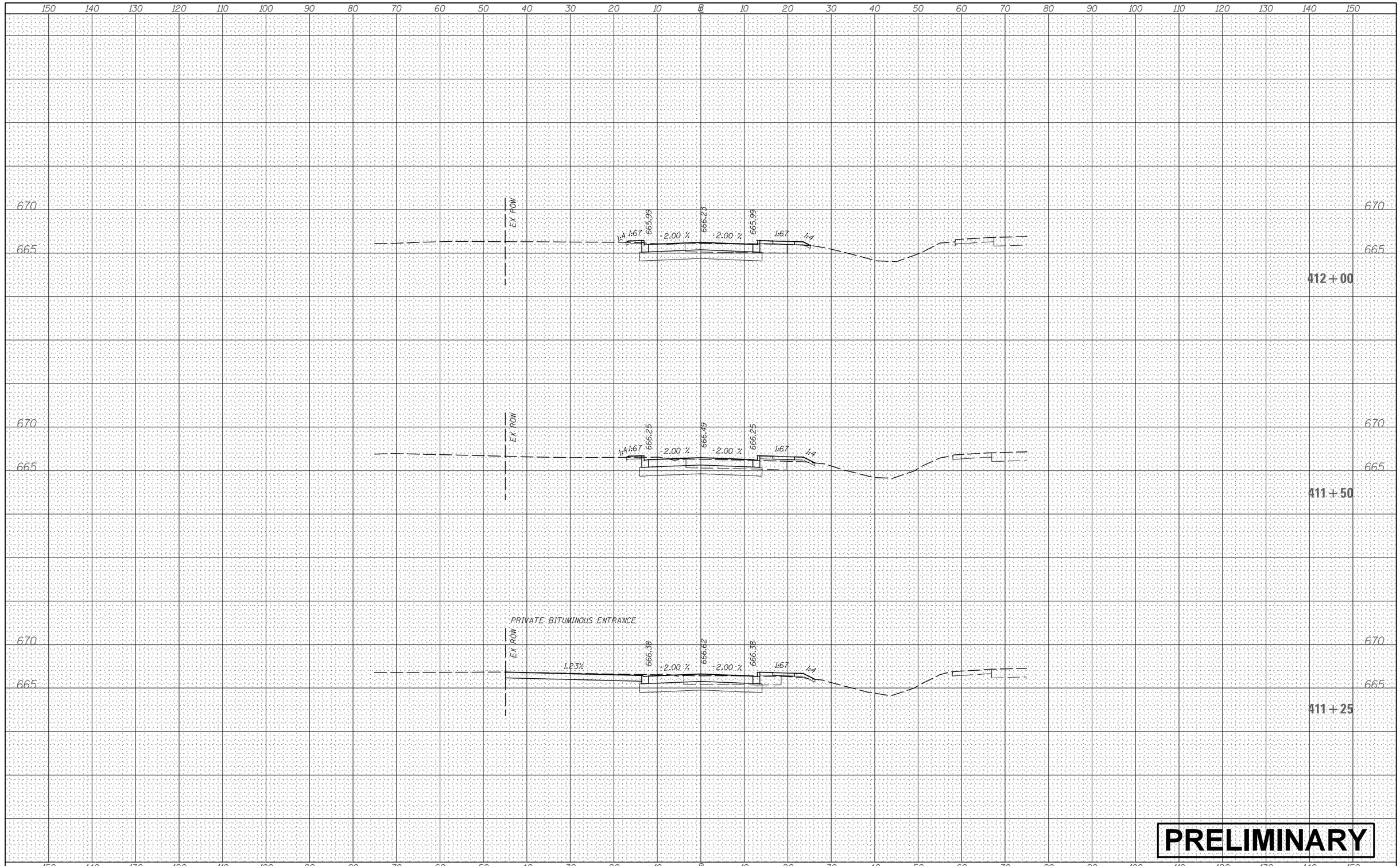

FILE NAME = V:\3171\CADD Sheets\P140311-sht-xssht-OaktonRd.dgn	USER NAME = bdecraene	DESIGNED -	REVISED -
		DRAWN -	REVISED -
	PLOT SCALE = 20.0000 ' / in.	CHECKED -	REVISED -
Default	PLOT DATE = 2/13/2018	DATE -	REVISED -

STATE OF ILLINOIS
DEPARTMENT OF TRANSPORTATION

OAKTON RD CROSS SECTIONS

SCALE: H=10 V=5 | SHEET 8 OF 14 SHEETS | STA. 411+25 TO STA. 412+00

F.A. RTE.	SECTION	COUNTY	TOTAL SHEETS	SHEET NO.
		CONTRACT NO.		
	ILLINOIS	FED. AID PROJECT		

FINAL SURVEY	NOTE BOOK	NO.
SURVEYED		
PLOTTED		
TEMPLATE		
AREAS		
AREAS CHECKED		

BY	DATE

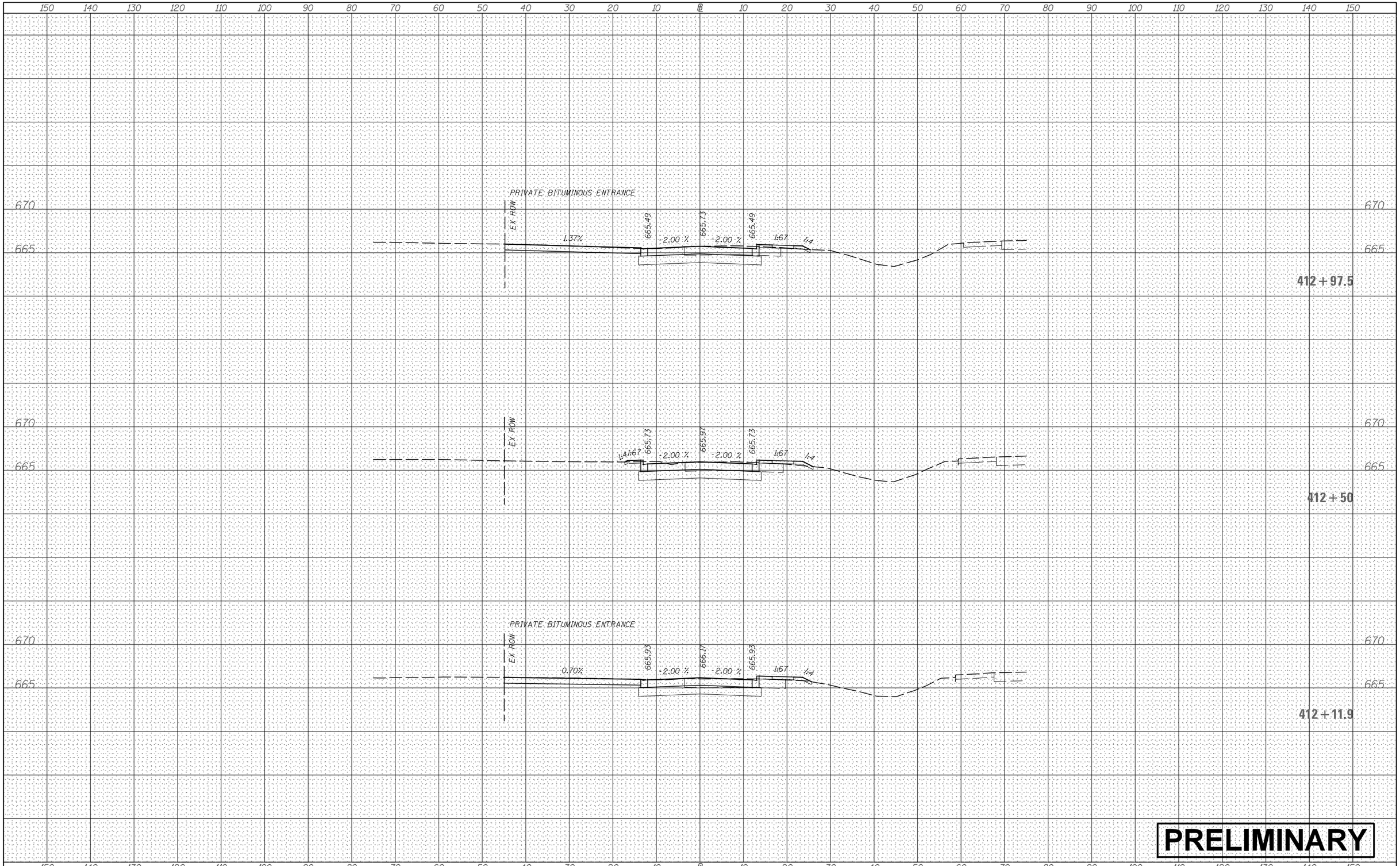

PRELIMINARY

ORIGINAL SURVEY	NOTE BOOK	NO.
SURVEYED		
PLOTTED		
TEMPLATE		
AREAS		
AREAS CHECKED		

BY	DATE

FILE NAME = V:\3171\CADD Sheets\P140311-sht-xssht-OaktonRd.dgn Default	USER NAME = bdecraene	DESIGNED -	REVISED -
		DRAWN -	REVISED -
	PLOT SCALE = 20.0000 ' / in.	CHECKED -	REVISED -
	PLOT DATE = 2/13/2018	DATE -	REVISED -

STATE OF ILLINOIS
DEPARTMENT OF TRANSPORTATION

OAKTON RD CROSS SECTIONS

SCALE: H=10 V=5 | SHEET 9 OF 14 SHEETS | STA. 412+11.9 TO STA. 412+97.5

F.A. RTE.	SECTION	COUNTY	TOTAL SHEETS	SHEET NO.
		CONTRACT NO.		
	ILLINOIS	FED. AID PROJECT		

FINAL SURVEY	NOTE BOOK	NO.
SURVEYED	BY	
PLOTTED		
TEMPLATE		
AREAS		
AREAS CHECKED		DATE

150 140 130 120 110 100 90 80 70 60 50 40 30 20 10 ℄ 10 20 30 40 50 60 70 80 90 100 110 120 130 140 150

670
665

PRIVATE BITUMINOUS ENTRANCE

EX ROW

1.55% 665.01 -2.00 % 665.25 -2.00 % 665.01 1:67 4:4

413 + 89.8

670
665

EX ROW

1:67 665.21 -2.00 % 665.45 -2.00 % 665.21 1:67 4:4

413 + 50

PRIVATE BITUMINOUS ENTRANCE

670
665

EX ROW

1.36% 665.47 -2.00 % 665.71 -2.00 % 665.47 1:67 4:4

413 + 00

150 140 130 120 110 100 90 80 70 60 50 40 30 20 10 ℄ 10 20 30 40 50 60 70 80 90 100 110 120 130 140 150

ORIGINAL SURVEY	NOTE BOOK	NO.
SURVEYED	BY	
PLOTTED		
TEMPLATE		
AREAS		
AREAS CHECKED		DATE

PRELIMINARY

FILE NAME = V:\3171\CADD Sheets\P140311-sht-xssht-OaktonRd.dgn	USER NAME = bdecraene	DESIGNED -	REVISED -
		DRAWN -	REVISED -
	PLOT SCALE = 20.0000 ' / in.	CHECKED -	REVISED -
Default	PLOT DATE = 2/13/2018	DATE -	REVISED -

STATE OF ILLINOIS
DEPARTMENT OF TRANSPORTATION

OAKTON RD CROSS SECTIONS

SCALE: H=10 V=5 | SHEET 10 OF 14 SHEETS | STA. 413+00 TO STA. 413+89.8

F.A. RTE.	SECTION	COUNTY	TOTAL SHEETS	SHEET NO.
		CONTRACT NO.		
	ILLINOIS	FED. AID PROJECT		

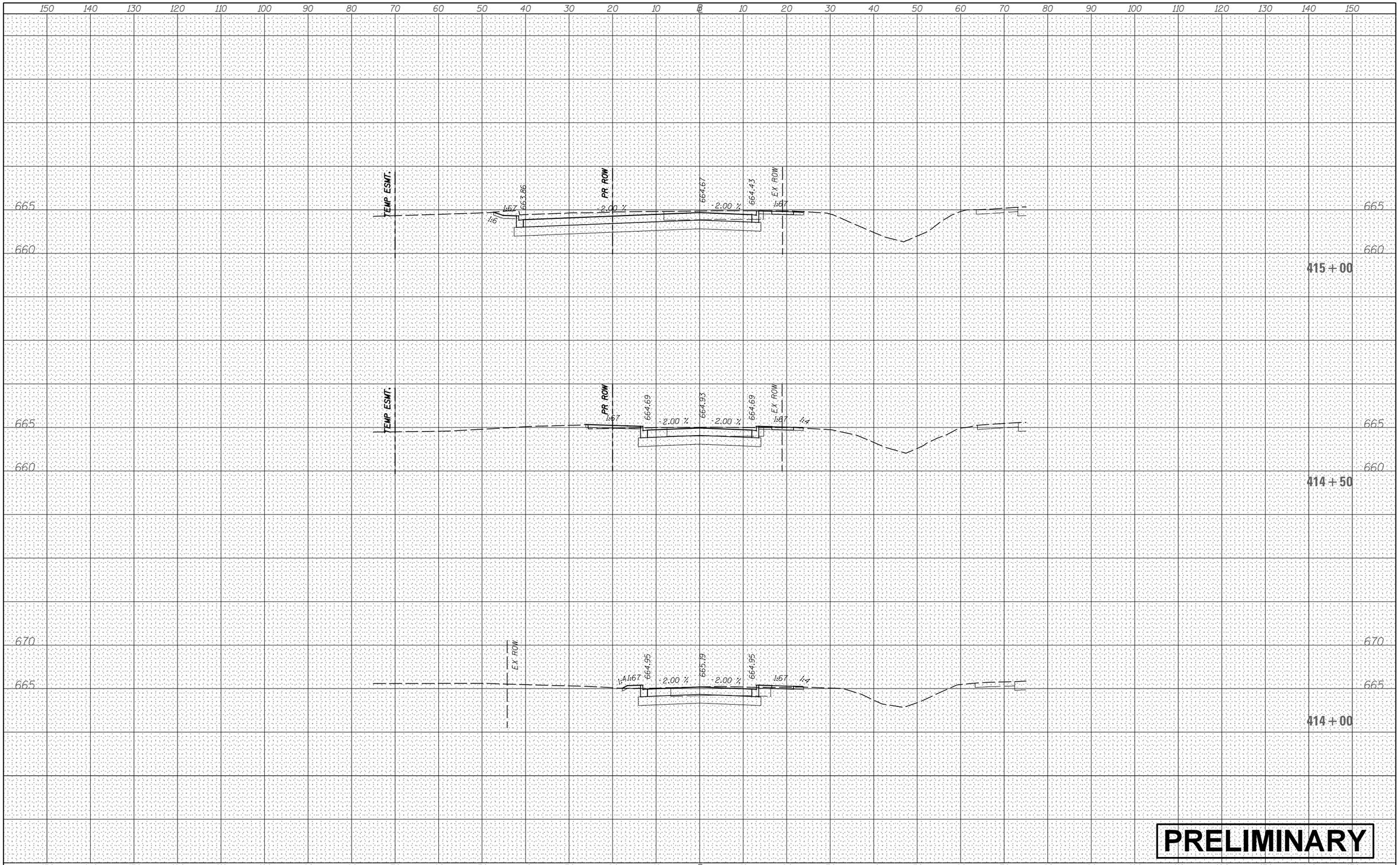

PRELIMINARY

FILE NAME = V:\3171\CADD Sheets\P140311-sht-xssht-OaktonRd.dgn Default	USER NAME = bdecraene	DESIGNED -	REVISED -
		DRAWN -	REVISED -
	PLOT SCALE = 20.0000 ' / in.	CHECKED -	REVISED -
	PLOT DATE = 2/13/2018	DATE -	REVISED -

STATE OF ILLINOIS
DEPARTMENT OF TRANSPORTATION

OAKTON RD CROSS SECTIONS

SCALE: H=10 V=5 | SHEET 11 OF 14 SHEETS | STA. 414+00 TO STA. 415+00

F.A. RTE.	SECTION	COUNTY	TOTAL SHEETS	SHEET NO.

CONTRACT NO.

ILLINOIS | FED. AID PROJECT

ORIGINAL SURVEY	NO.	NOTE BOOK	BY	DATE
SURVEYED				
PLOTTED				
TEMPLATE				
AREAS				
AREAS CHECKED				

FINAL SURVEY	NO.	NOTE BOOK	BY	DATE
SURVEYED				
PLOTTED				
TEMPLATE				
AREAS				
AREAS CHECKED				

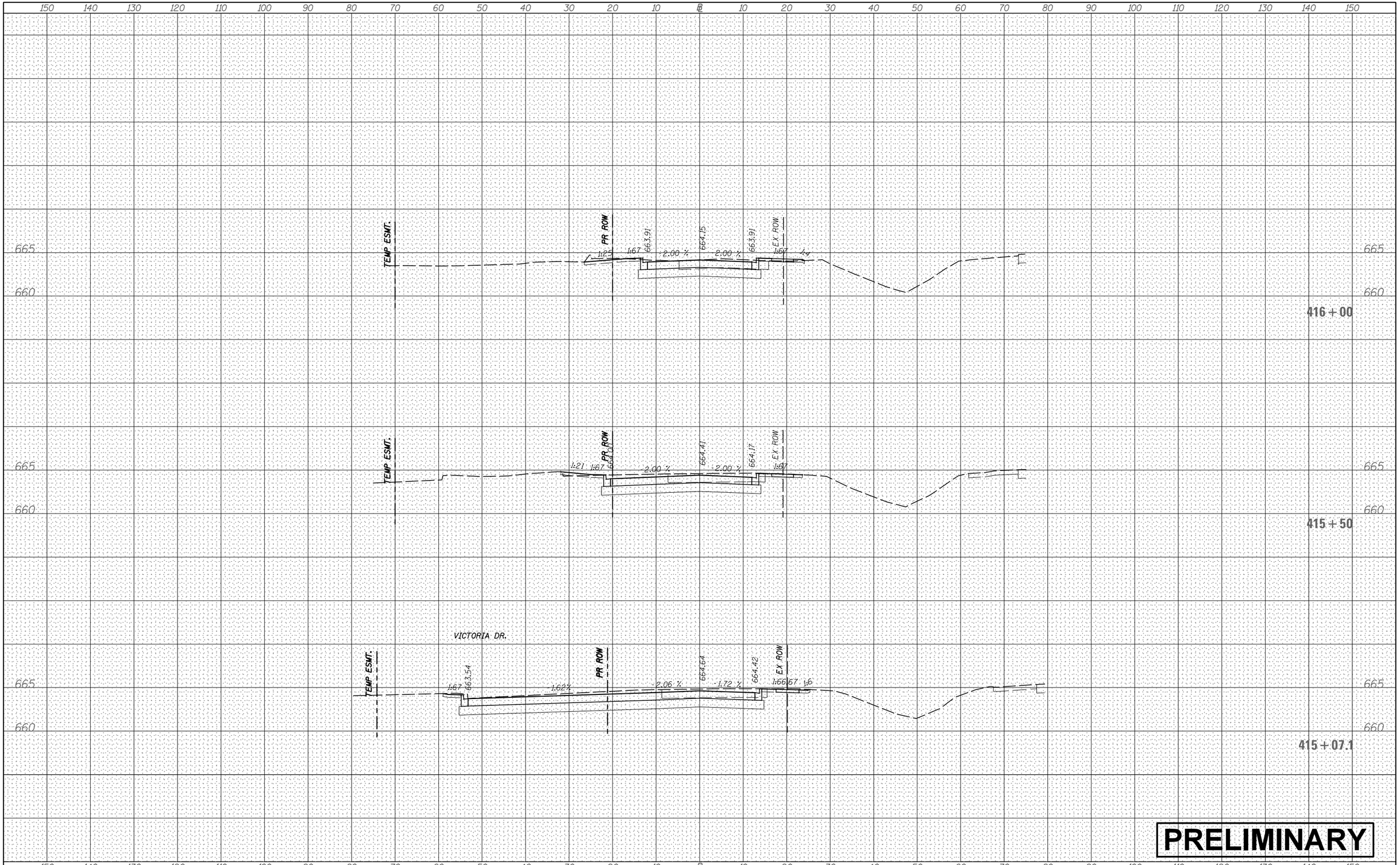

PRELIMINARY

FINAL SURVEY		BY	DATE
NOTE BOOK NO.	SURVEYED		
	PLOTTED		
	TEMPLATE		
	AREAS		
	AREAS CHECKED		

ORIGINAL SURVEY		BY	DATE
NOTE BOOK NO.	SURVEYED		
	PLOTTED		
	TEMPLATE		
	AREAS		
	AREAS CHECKED		

FILE NAME = V:\3171\CADD Sheets\P140311-sht-xssht-OaktonRd.dgn	USER NAME = bdecraene	DESIGNED -	REVISED -
		DRAWN -	REVISED -
	PLOT SCALE = 20.0000 ' / in.	CHECKED -	REVISED -
Default	PLOT DATE = 2/13/2018	DATE -	REVISED -

STATE OF ILLINOIS
DEPARTMENT OF TRANSPORTATION

OAKTON RD CROSS SECTIONS

SCALE: H=10 V=5 | SHEET 12 OF 14 SHEETS | STA. 415+07.1 TO STA. 416+00

F.A. RTE.	SECTION	COUNTY	TOTAL SHEETS	SHEET NO.

CONTRACT NO.

ILLINOIS FED. AID PROJECT

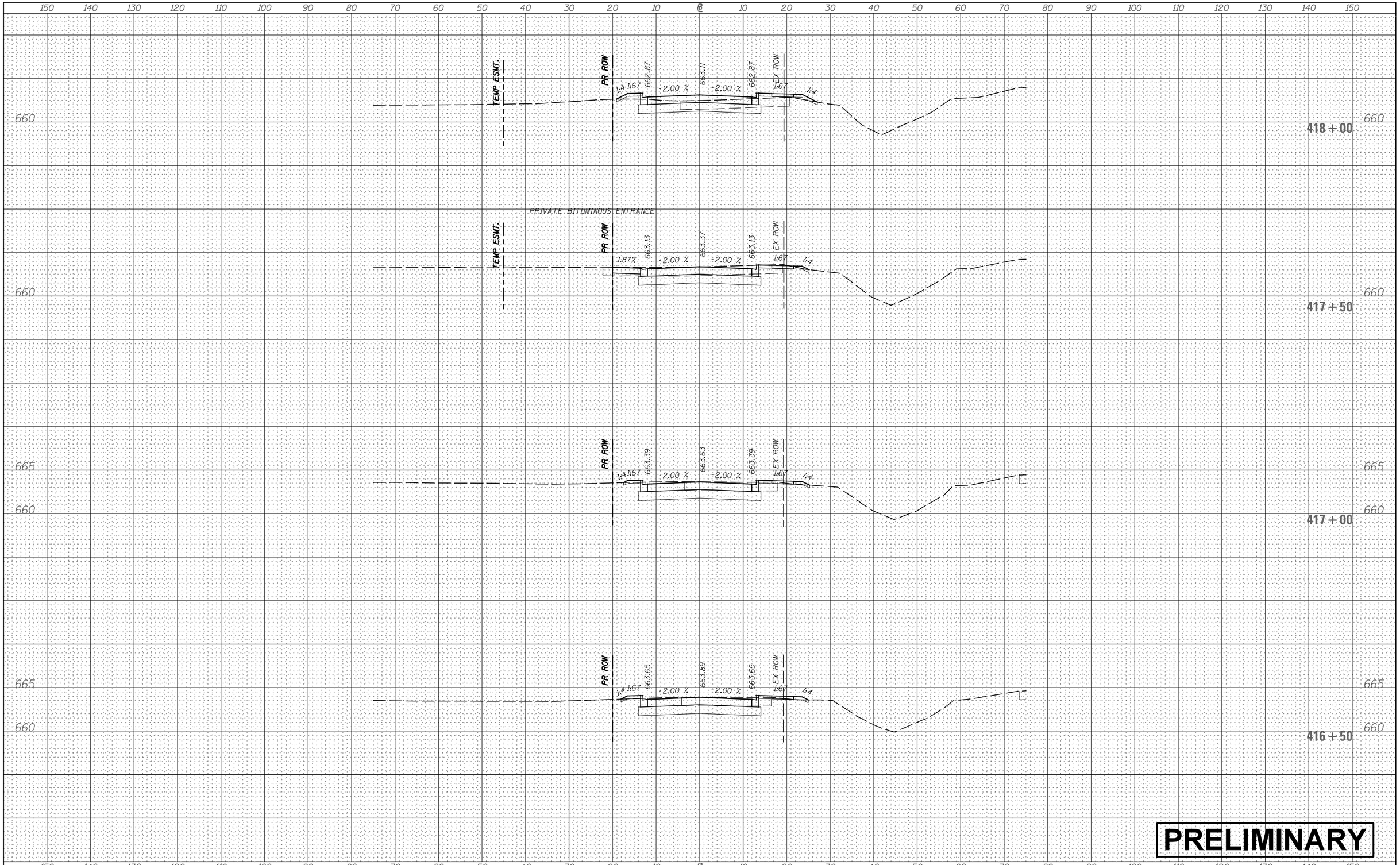

PRELIMINARY

FINAL SURVEY	BY	DATE
SURVEYED		
PLOTTED		
TEMPLATE		
NOTE BOOK		
AREAS		
NO.	AREAS CHECKED	

ORIGINAL SURVEY	BY	DATE
SURVEYED		
PLOTTED		
TEMPLATE		
NOTE BOOK		
AREAS		
NO.	AREAS CHECKED	

FILE NAME = V:\3171\CADD Sheets\P140311-sht-xssht-OaktonRd.dgn	USER NAME = bdecraene	DESIGNED -	REVISED -
		DRAWN -	REVISED -
	PLOT SCALE = 20.0000 ' / in.	CHECKED -	REVISED -
Default	PLOT DATE = 2/13/2018	DATE -	REVISED -

STATE OF ILLINOIS
DEPARTMENT OF TRANSPORTATION

OAKTON RD CROSS SECTIONS

SCALE: H=10 V=5 | SHEET 13 OF 14 SHEETS | STA. 416+50 TO STA. 418+00

F.A. RTE.	SECTION	COUNTY	TOTAL SHEETS	SHEET NO.

CONTRACT NO.

ILLINOIS | FED. AID PROJECT

FINAL SURVEY		BY	DATE
NOTE BOOK	SURVEYED		
NO.	PLOTTED		
	TEMPLATE		
	AREAS		
	AREAS CHECKED		

ORIGINAL SURVEY		BY	DATE
NOTE BOOK	SURVEYED		
NO.	PLOTTED		
	TEMPLATE		
	AREAS		
	AREAS CHECKED		

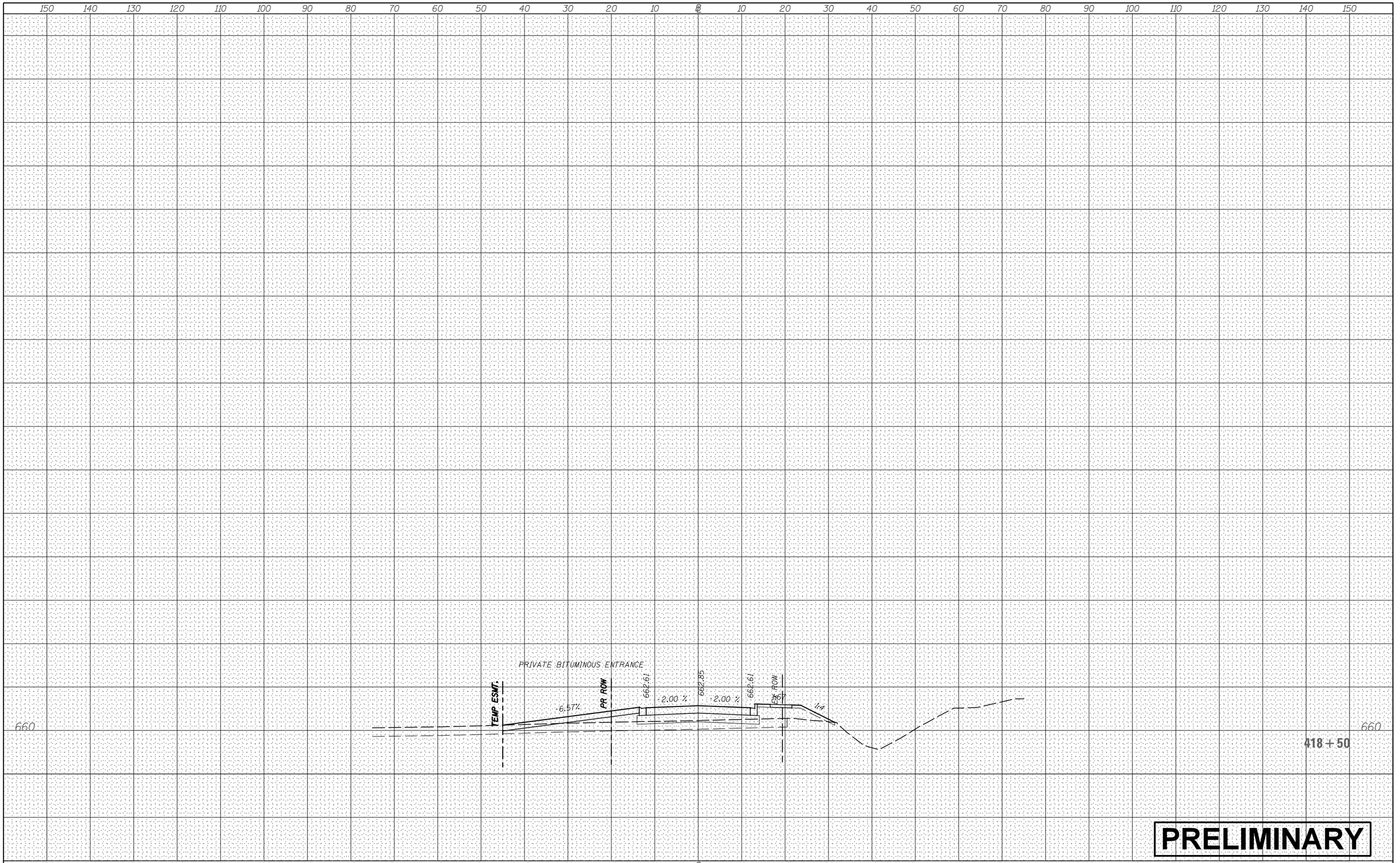

PRELIMINARY

FILE NAME =	USER NAME = bdecraene	DESIGNED -	REVISED -
V:\3171\CADD Sheets\P140311-sht-xssht-OaktonRd.dgn		DRAWN -	REVISED -
	PLOT SCALE = 20.0000 ' / in.	CHECKED -	REVISED -
Default	PLOT DATE = 2/13/2018	DATE -	REVISED -

STATE OF ILLINOIS
DEPARTMENT OF TRANSPORTATION

OAKTON RD CROSS SECTIONS

SCALE: H=10 V=5 | SHEET 14 OF 14 SHEETS | STA. 418+50 | TO STA. 418+50

F.A. RTE.	SECTION	COUNTY	TOTAL SHEETS	SHEET NO.

CONTRACT NO.

ILLINOIS | FED. AID PROJECT