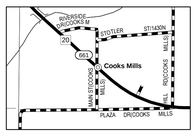

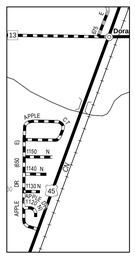

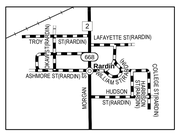

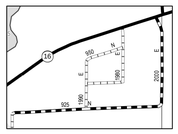

GENERAL HIGHWAY MAP
COLES COUNTY
ILLINOIS

PREPARED BY THE
ILLINOIS DEPARTMENT OF TRANSPORTATION
OFFICE OF PLANNING AND PROGRAMMING

IN COOPERATION WITH
U.S. DEPARTMENT OF TRANSPORTATION
FEDERAL HIGHWAY ADMINISTRATION

SCALE FOR MAIN MAP

0 1 2 3 4 5 Miles
0 5,000 10,000 15,000 20,000 25,000 Feet
0 1 2 3 4 5 6 7 8 Kilometers

SCALE FOR ENLARGEMENTS

0 0.1 0.2 0.3 0.4 0.5 0.6 0.7 0.8 0.9 1 Miles
0 1,000 2,000 3,000 4,000 5,000 Feet
0 0.1 0.2 0.3 0.4 0.5 0.6 0.7 0.8 0.9 1 Kilometers

Mapping & Information Systems

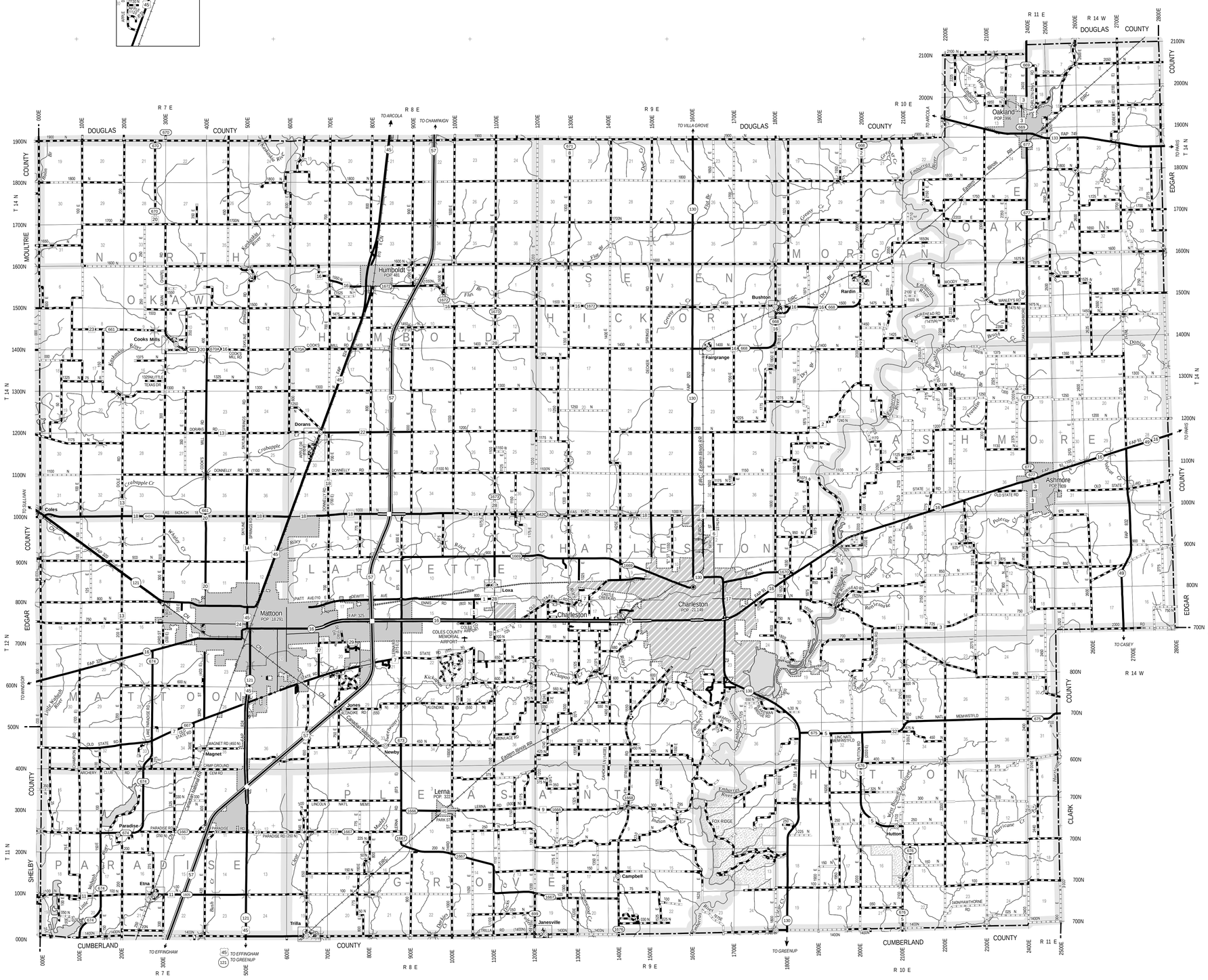

Legend

- Interstate, U.S., State Route
- County Highway Route
- FAP Primary Route
- FA Secondary Route
- Paved (Divided - Access Controlled)
- Bituminous (Divided - Access Controlled)
- Paved (Divided)
- Bituminous (Divided)
- Paved
- Bituminous (High Type)
- Bituminous (Low Type)
- Gravel and Stone
- Soil Surface
- Frontage Road
- Municipal Road
- Structure
- Highway Interchange
- Incorporated City / Town / Village
- Unincorporated Village
- County Seat
- State Boundary
- County Boundary
- Civil Township or Road District Boundary
- Survey Township Line
- Survey Section Line
- National Forest Boundary
- National Forest Purchased Area
- State Park, Wildlife Area or Forest
- Railroad
- Stream
- Waterway / Lake
- TF Toll Ferry
- FF Free Ferry
- HS Historic Site
- RA Rest Area
- WS Weight Station
- TP Toll Plaza
- Other Point of Interest
- State Police District Station
- Commercial Airport with Scheduled Service
- General Aviation Airport
- Military Airport

NOTE: DUE TO MAP SYMBOL CONGESTION NOT ALL ROADS CAN BE DEPICTED WITH THEIR SURFACE TYPE.

DATA SOURCES:
ILLINOIS DEPARTMENT OF TRANSPORTATION
ILLINOIS STATE TOLL HIGHWAY AUTHORITY
ILLINOIS DEPARTMENT OF NATURAL RESOURCES
ILLINOIS STATE GEOLOGICAL SURVEY
ILLINOIS COMMERCE COMMISSION
UNITED STATES DEPARTMENT OF TRANSPORTATION
ILLINOIS HISTORIC PRESERVATION AGENCY
UNITED STATES GEOLOGICAL SURVEY
ILLINOIS DEPARTMENT OF REVENUE
UNITED STATES DEPARTMENT OF COMMERCE
ILLINOIS STATE POLICE
UNITED STATES DEPARTMENT OF AGRICULTURE
NAVTEQ (TM)

FOR DETAILED INFORMATION OF CONGESTED AREAS SEE CITY OR TOWNSHIP MAPS.

POPULATION: 53,196 (2000 CENSUS)
TOTAL AREA: 508 SQUARE MILES.

25,000 FOOT GRID BASED ON ILLINOIS STATE PLANE COORDINATES (EAST ZONE).

THE RURAL REFERENCE SYSTEM USES THE SECTION LINE GRID PROGRESSIVELY NUMBERED NORTH FROM THE COUNTIES SOUTHERNMOST SECTION LINE AND EAST FROM ITS WESTERNMOST SECTION LINE.

N

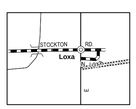

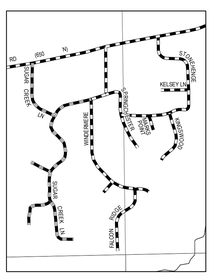

EMPIRE STE(SNA)
Etna
ETNA
ETNA
ETNA