

FY 2019-2024 Highway Improvement Program

95TH REP. DIST.

State Highways

Route/Street	Location	Improvements	Est. Cost	County	MYP Years	
					Past	Current
I 55	0.8 MI N OF ILL 16 TO 0.6 MI N OF ILL 108 Miles = 7.39	RESURFACING BRIDGE NEW DECK BRIDGE REMOVAL/DEMOLITION BRIDGE RAISING BRIDGE DECK OVERLAY BRIDGE REHABILITATION BRIDGE JOINT REPAIR RIP RAP SLOPEWALL REPAIR	\$22,000,000	MONTGOMERY	8	2020-2024

Roadway Information					
Miles	Roughness(IRI)	Rutting	AADT	Truck Pct	NHS
7.39	GOOD	0.14	28,817	32.2	Y

Structure Information				
AADT	Truck Pct	Str Number	NHS	Rating
3,050	11	0680043	N	2
250	3	0680044	N	5
14,450	32	0680048	Y	5
14,450	32	0680049	Y	4

I 55	0.6 MI N OF ILL 108 TO 1.3 MI S OF WAGGONER Miles = 5.03	RESURFACING BRIDGE JOINT REPAIR DITCH CLEANING RIP RAP	\$13,000,000	MONTGOMERY	5	2020-2024
------	--	---	--------------	------------	---	-----------

Roadway Information					
Miles	Roughness(IRI)	Rutting	AADT	Truck Pct	NHS
5.03	GOOD	0.17	29,560	31.1	Y

I 55	1.3 MI S OF WAGGONER TO 0.7 MI S OF CH 17 AT FARMERSVILLE Miles = 5.21	RESURFACING BRIDGE REPAIR	\$14,000,000	MONTGOMERY	7	2020-2024
------	--	------------------------------	--------------	------------	---	-----------

Roadway Information					
Miles	Roughness(IRI)	Rutting	AADT	Truck Pct	NHS
5.21	GOOD	0.17	31,100	32.0	Y

FY 2019-2024 Highway Improvement Program

95TH REP. DIST.

State Highways

Route/Street	Location	Improvements	Est. Cost	County	MYP Years	
					Past	Current
US 51	DITCH 0.9 MI N OF ILL 16	CULVERT (NEW)	\$600,000	CHRISTIAN	8	2019

US 51 ILL 16	PINE ST IN PANA TO SHELBY CO LINE Miles = 3.62	RESURFACING ADA IMPROVEMENTS	\$1,800,000	CHRISTIAN	4	2020-2024
-----------------	---	---------------------------------	-------------	-----------	---	-----------

Roadway Information					
Miles	Roughness(IRI)	Rutting	AADT	Truck Pct	NHS
3.62	ACCEPTABLE	0.16	4,524	14.7	Y

ILL 4	0.3 MI S OF I-55 TO 0.1 MI S OF ILL 143 Miles = 9.78	RESURFACING NEW SHOULDERS	\$16,000,000	MADISON	3	2020-2024
-------	---	------------------------------	--------------	---------	---	-----------

Roadway Information					
Miles	Roughness(IRI)	Rutting	AADT	Truck Pct	NHS
9.78	ACCEPTABLE	0.18	3,793	16.2	Y

ILL 4	SANGAMON CO LINE TO N OF GEORGE ST IN VIRDEN Miles = 1.97	RESURFACING ADA IMPROVEMENTS PARKING IMPROVEMENT	\$1,700,000	MACOUPIN	7	2019
-------	---	--	-------------	----------	---	------

Roadway Information					
Miles	Roughness(IRI)	Rutting	AADT	Truck Pct	NHS
1.97	ACCEPTABLE	0.19	7,734	5.6	Y

ILL 16	PIASA CREEK 0.2 MI W OF PIASA	BRIDGE REPLACEMENT	\$1,600,000	MACOUPIN	9	2020-2024
--------	-------------------------------	--------------------	-------------	----------	---	-----------

Structure Information				
AADT	Truck Pct	Str Number	NHS	Rating
2,650	8	0590001	Y	5

**FY 2019-2024 Highway Improvement Program
95TH REP. DIST.
State Highways**

Route/Street	Location	Improvements	Est. Cost	County	MYP Years																			
					Past	Current																		
ILL 16	PIASA CREEK TRIB 3.2 MI W OF SHIPMAN	CULVERT (NEW)	\$500,000	MACOUPIN	9	2020-2024																		
ILL 16	PIASA CREEK 3.1 MI W OF SHIPMAN	BRIDGE REPLACEMENT	\$1,500,000	MACOUPIN	9	2020-2024																		
<table border="1" style="width: 100%; border-collapse: collapse;"> <thead> <tr> <th colspan="5">Structure Information</th> </tr> <tr> <th>AADT</th> <th>Truck Pct</th> <th>Str Number</th> <th>NHS</th> <th>Rating</th> </tr> </thead> <tbody> <tr> <td align="center">1,950</td> <td align="center">3</td> <td align="center">0590002</td> <td align="center">Y</td> <td align="center">5</td> </tr> </tbody> </table>							Structure Information					AADT	Truck Pct	Str Number	NHS	Rating	1,950	3	0590002	Y	5			
Structure Information																								
AADT	Truck Pct	Str Number	NHS	Rating																				
1,950	3	0590002	Y	5																				
ILL 16	ROSE LN IN SHIPMAN TO 0.3 MI W OF ILL 159 Miles = 4.23	RESURFACING BRIDGE REPLACEMENT CULVERT (NEW) CULVERT EXTENSION	\$5,000,000	MACOUPIN	2	2020-2024																		
<table border="1" style="width: 100%; border-collapse: collapse;"> <thead> <tr> <th colspan="6">Roadway Information</th> </tr> <tr> <th>Miles</th> <th>Roughness(IRI)</th> <th>Rutting</th> <th>AADT</th> <th>Truck Pct</th> <th>NHS</th> </tr> </thead> <tbody> <tr> <td align="center">4.23</td> <td align="center">NOT ACCEPTABLE</td> <td align="center">0.24</td> <td align="center">2,018</td> <td align="center">4.8</td> <td align="center">Y</td> </tr> </tbody> </table>							Roadway Information						Miles	Roughness(IRI)	Rutting	AADT	Truck Pct	NHS	4.23	NOT ACCEPTABLE	0.24	2,018	4.8	Y
Roadway Information																								
Miles	Roughness(IRI)	Rutting	AADT	Truck Pct	NHS																			
4.23	NOT ACCEPTABLE	0.24	2,018	4.8	Y																			
<table border="1" style="width: 100%; border-collapse: collapse;"> <thead> <tr> <th colspan="5">Structure Information</th> </tr> <tr> <th>AADT</th> <th>Truck Pct</th> <th>Str Number</th> <th>NHS</th> <th>Rating</th> </tr> </thead> <tbody> <tr> <td align="center">2,100</td> <td align="center">3</td> <td align="center">0590004</td> <td align="center">Y</td> <td align="center">5</td> </tr> </tbody> </table>							Structure Information					AADT	Truck Pct	Str Number	NHS	Rating	2,100	3	0590004	Y	5			
Structure Information																								
AADT	Truck Pct	Str Number	NHS	Rating																				
2,100	3	0590004	Y	5																				
ILL 16 ILL 127	ILL 16: N OF SEWARD ST TO ROUNDTREE ST; ILL 127: SCHOOL ST TO S OF HILLTOP DR IN HILLSBORO	ADA IMPROVEMENTS	\$400,000	MONTGOMERY	1	2020-2024																		
ILL 16	S FORK SANGAMON RIVER 2.4 MI E OF ELM ST IN NOKOMIS	BRIDGE REPLACEMENT	\$1,400,000	MONTGOMERY	11	2020-2024																		
<table border="1" style="width: 100%; border-collapse: collapse;"> <thead> <tr> <th colspan="5">Structure Information</th> </tr> <tr> <th>AADT</th> <th>Truck Pct</th> <th>Str Number</th> <th>NHS</th> <th>Rating</th> </tr> </thead> <tbody> <tr> <td align="center">1,550</td> <td align="center">11</td> <td align="center">0680016</td> <td align="center">Y</td> <td align="center">5</td> </tr> </tbody> </table>							Structure Information					AADT	Truck Pct	Str Number	NHS	Rating	1,550	11	0680016	Y	5			
Structure Information																								
AADT	Truck Pct	Str Number	NHS	Rating																				
1,550	11	0680016	Y	5																				

**FY 2019-2024 Highway Improvement Program
95TH REP. DIST.
State Highways**

Route/Street	Location	Improvements	Est. Cost	County	MYP Years	
					Past	Current
ILL 16	SANGAMON CREEK AT WCL OF OHLMAN	BRIDGE REPLACEMENT	\$1,400,000	MONTGOMERY	11	2020-2024

Structure Information				
AADT	Truck Pct	Str Number	NHS	Rating
1,600	15	0680017	Y	5

ILL 16	DITCH 0.3 MI NE OF MONTGOMERY CO LINE	CULVERT (NEW)	\$950,000	CHRISTIAN	10	2020-2024
--------	---------------------------------------	---------------	-----------	-----------	----	-----------

ILL 29	S OF VELMA RD S OF TAYLORVILLE TO N OF MAGNOLIA ST IN PANA Miles = 10.63	RESURFACING	\$5,000,000	CHRISTIAN	1	2020-2024
--------	---	-------------	-------------	-----------	---	-----------

Roadway Information					
Miles	Roughness(IRI)	Rutting	AADT	Truck Pct	NHS
10.08	ACCEPTABLE	0.19	4,242	11.9	Y
0.55	ACCEPTABLE	0.19	4,050	13.0	Y

ILL 29	N OF MAGNOLIA ST TO US 51 (E JACKSON ST) IN PANA Miles = 1.85	RESURFACING ADA IMPROVEMENTS	\$1,200,000	CHRISTIAN	4	2020-2024
--------	--	---------------------------------	-------------	-----------	---	-----------

Roadway Information					
Miles	Roughness(IRI)	Rutting	AADT	Truck Pct	NHS
1.27	NOT ACCEPTABLE	0.18	4,588	13.7	Y
0.58	ACCEPTABLE	0.16	3,666	11.1	N

FY 2019-2024 Highway Improvement Program

95TH REP. DIST.

State Highways

Route/Street	Location	Improvements	Est. Cost	County	MYP Years																									
					Past	Current																								
ILL 108	2 MI TO 2.3 MI E OF ILL 111 & 0.7 MI W OF CARLINVILLE TO WCL OF CARLINVILLE Miles = 0.97	RESURFACING SHOULDER RECONSTRUCTION DRAINAGE STORM SEWER REPAIR GUARDRAIL	\$1,200,000	MACOUPIN	5	2020-2024																								
<table border="1" style="width: 100%; border-collapse: collapse;"> <thead> <tr> <th colspan="6">Roadway Information</th> </tr> <tr> <th>Miles</th> <th>Roughness(IRI)</th> <th>Rutting</th> <th>AADT</th> <th>Truck Pct</th> <th>NHS</th> </tr> </thead> <tbody> <tr> <td>0.30</td> <td>GOOD</td> <td>0.09</td> <td>1,850</td> <td>5.4</td> <td>N</td> </tr> <tr> <td>0.67</td> <td>NOT ACCEPTABLE</td> <td>0.23</td> <td>2,599</td> <td>17.1</td> <td>N</td> </tr> </tbody> </table>							Roadway Information						Miles	Roughness(IRI)	Rutting	AADT	Truck Pct	NHS	0.30	GOOD	0.09	1,850	5.4	N	0.67	NOT ACCEPTABLE	0.23	2,599	17.1	N
Roadway Information																														
Miles	Roughness(IRI)	Rutting	AADT	Truck Pct	NHS																									
0.30	GOOD	0.09	1,850	5.4	N																									
0.67	NOT ACCEPTABLE	0.23	2,599	17.1	N																									
ILL 108	2 MI TO 2.3 MI E OF ILL 111 & 0.7 MI W OF CARLINVILLE TO WCL OF CARLINVILLE	LAND ACQUISITION	\$200,000	MACOUPIN	2	2020-2024																								
ILL 108	2 MI TO 2.3 MI E OF ILL 111 & 0.7 MI W OF CARLINVILLE TO WCL OF CARLINVILLE	UTILITY ADJUSTMENT	\$100,000	MACOUPIN	2	2020-2024																								
ILL 111 ILL 267	LITTLE PIASA CREEK 4 MI S OF ILL 16	BRIDGE REPLACEMENT	\$1,600,000	MACOUPIN	21	2020-2024																								
<table border="1" style="width: 100%; border-collapse: collapse;"> <thead> <tr> <th colspan="5">Structure Information</th> </tr> <tr> <th>AADT</th> <th>Truck Pct</th> <th>Str Number</th> <th>NHS</th> <th>Rating</th> </tr> </thead> <tbody> <tr> <td>4,450</td> <td>23</td> <td>0590020</td> <td>Y</td> <td>5</td> </tr> </tbody> </table>							Structure Information					AADT	Truck Pct	Str Number	NHS	Rating	4,450	23	0590020	Y	5									
Structure Information																														
AADT	Truck Pct	Str Number	NHS	Rating																										
4,450	23	0590020	Y	5																										
ILL 111 ILL 267	PIASA CREEK 0.2 MI S OF ILL 16	BRIDGE REPLACEMENT	\$1,700,000	MACOUPIN	21	2020-2024																								
<table border="1" style="width: 100%; border-collapse: collapse;"> <thead> <tr> <th colspan="5">Structure Information</th> </tr> <tr> <th>AADT</th> <th>Truck Pct</th> <th>Str Number</th> <th>NHS</th> <th>Rating</th> </tr> </thead> <tbody> <tr> <td>4,400</td> <td>12</td> <td>0590017</td> <td>Y</td> <td>5</td> </tr> </tbody> </table>							Structure Information					AADT	Truck Pct	Str Number	NHS	Rating	4,400	12	0590017	Y	5									
Structure Information																														
AADT	Truck Pct	Str Number	NHS	Rating																										
4,400	12	0590017	Y	5																										

**FY 2019-2024 Highway Improvement Program
95TH REP. DIST.
State Highways**

Route/Street	Location	Improvements	Est. Cost	County	MYP Years	
					Past	Current
ILL 111 ILL 267	LITTLE PIASA CREEK 3.7 MI S OF ILL 16	BRIDGE REPLACEMENT	\$1,600,000	MACOUPIN	21	2020-2024

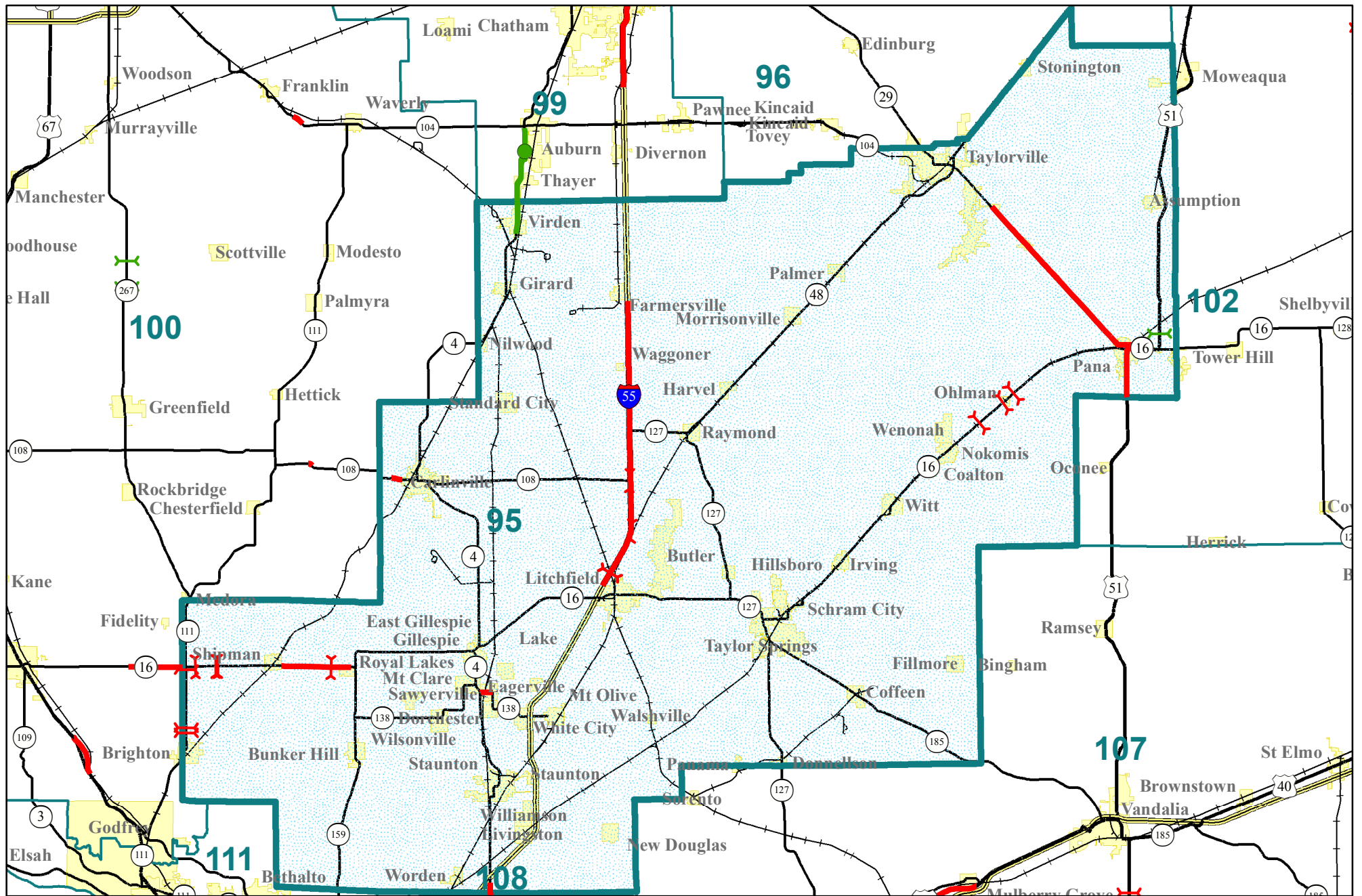
Structure Information				
AADT	Truck Pct	Str Number	NHS	Rating
4,450	23	0590019	Y	5

ILL 138	ILL 4 TO 8TH ST IN BENLD Miles = 0.76	RESURFACING ADA IMPROVEMENTS	\$900,000	MACOUPIN	6	2020-2024
---------	--	---------------------------------	-----------	----------	---	-----------

Roadway Information					
Miles	Roughness(IRI)	Rutting	AADT	Truck Pct	NHS
0.76	ACCEPTABLE	0.15	3,645	6.9	N







ILL 159	AT ALTON ST IN BUNKER HILL	DRAINAGE	\$100,000	MACOUPIN	6	2020-2024
---------	----------------------------	----------	-----------	----------	---	-----------

	FY	Projects	Miles	Est. Cost
95TH REP. DIST.	2019	2	1.97	\$2,300,000
	2020-2024	23	49.47	\$93,150,000
	2019-2024	25	51.44	\$95,450,000



Representative District 95
Avery Bourne

State Highways
Programmed in FY 2019-24

FY 2019	FY 2020-24	IMPROVEMENT
		SPOT
		ROADWAY
		BRIDGE