State of Illinois
Illinois Department of Transportation

FY 2020-2025

Proposed Highway Improvement Program



Illinois Department of Transportation

District 1

Bridge replacement on ILL 171 (Archer Avenue) at Long Run Creek in Cook and Will Counties.

District 2

Bridge replacement on US 52 over the Mississippi River and BNSF Railroad at Savanna.

District 3

Bridge replacement on ILL 89 over the Illinois River at Spring Valley.



District 5

Resurfacing on I-74 from University Avenue in Urbana to 2 miles east of the St. Joseph interchange, including a new culvert.

District 6

Roundabout at Iles Avenue and Archer Elevator Road in Springfield.

District 9

Bridge replacement on I-57 at ILL 146 interchange in Union County.

Printed by authority of the State of Illinois, 0014-19, 04/19, 20

FY 2020-2025 Proposed Highway Improvement Program

Fall 2019

Published by the
Illinois Department of Transportation
Springfield, Illinois 62764

Printed by authority of State of Illinois, October 2019.
This document is printed on recycled paper. This document is available online at
http://www.idot.illinois.gov/MYP2020-2025

Rebuild Illinois

Rebuild Illinois is making a historic, bipartisan $45 billion investment in creating good jobs, fixing Illinois' crumbling roads and bridges and building major projects that are essential to Illinois' future, like robust mass transit, a modern state crime lab, high quality veterans' homes and world class universities.

Every part of Illinois will see investment from Rebuild Illinois, which will put $33.2 billion into our aging transportation system alone and support an estimated 540,000 jobs throughout the state. Rebuild Illinois addresses the unique assets and needs of each region of the state, ensuring Northern, Central, and Southern Illinois receive funding to begin to make significant infrastructure improvements and upgrades. As part of this plan, local governments will receive $4 billion in transportation funds to meet their specific needs – their first increase in 20 years.

The need for a sweeping capital plan has rarely been greater, with much of Illinois' infrastructure in dire shape. Overall, Illinois' infrastructure has a C-rating, and businesses and residents alike face untold costs for the congestion delays, damage to vehicles, and concern about the integrity of bridges and failure to maintain facilities for public use. In short, significant investments have long been needed to ensure Illinois' infrastructure is repaired, maintained, and consistently prioritized year after year.

Rebuild Illinois represents wide, bipartisan agreement that the time is now to make critical investments. Across the state, the Rebuild Illinois plan has also been welcomed as a much-needed opportunity to reinvest in infrastructure in desperate need of repair. Support has come from organizations representing business and labor, local governments and regional organizations, the transportation industry and advocates for the driving public.

Much of this need has resulted from Illinois' failure to make important investments in maintaining infrastructure on a consistent basis. For roadways alone, the state consistently underfunds its maintenance needs by several hundred million dollars a year. Additionally, the federal government has failed to enact a meaningful infrastructure bill since 2009, exacerbating Illinois' failures to invest in basic infrastructure. Instead of accepting this federal failure as Illinois' fate, this plan leverages as much federal money as possible to bring significant investments to our surface, rail, water, broadband and community infrastructure.

The Governor and bipartisan coalitions of lawmakers in the General Assembly came together to enact the Rebuild Illinois plan in a spirit of making the state stronger for every resident. The plan puts Illinois on a path toward repair and recovery after years of neglect, to ensure this state continues to be an economic leader in the nation. Rebuild Illinois finally invests in critical infrastructure that will help Illinois thrive for generations to come.

While as a whole, the Rebuild Illinois invests in universities, broadband, mass transit, affordable housing and numerous other critical projects, the Multi-Year plan presented in this report is the blueprint for the State's $23.5 billion in plans to begin to repair our crumbling roads and bridges.

MYP Program Overview

Each year, the Illinois Department of Transportation (IDOT) develops a fiscally constrained six-year program that details how it will invest transportation dollars in the state and local highway system. As a result of the passage of the comprehensive Rebuild Illinois capital program generating new revenues and increased appropriations, the Fiscal Year 2020-2025 Proposed Highway Improvement Program (sometimes referred to as the Multi-Year Plan, or MYP) totals $23.49 billion and includes a FY 2020 annual highway program of $3.76 billion.

This MYP also represents an important shift in the way that Illinois prioritizes project selection, to ensure the state is aligned with federal standards and maximizes potential federal matching dollars. For the first time, the state is moving aggressively toward meeting the goals of the state's Transportation Asset Management Plan (TAMP).

To put it simply, the TAMP prioritizes the maintenance of roads and bridges to save the state — and taxpayers — money in the long run, just as we spend money on things like oil changes and fresh paint to maintain our vehicles and homes to avoid more costly repairs later. This maintenance is known as preservation in the transportation industry.

The genesis of the TAMP approach is from the Federal Highway Administration, through the Moving Ahead for Progress in the 21st Century Act (MAP-21), which requires states to develop and implement a risk-based Transportation Asset Management Plan, or TAMP, for the NHS to improve or preserve the condition of the assets and the performance of the system. Having an asset management plan means that states are required to consider the life cycle cost of roads and bridges. The projects in the FY 2020-2025 MYP that improve the condition of pavements and bridges have been selected within the parameters of the initial asset management plan. The department's fully compliant plan was due June 30, 2019 and was approved on August 29, 2019.

The program priorities are to maintain and preserve our existing roads and bridges, with a special emphasis on the National Highway System (NHS) and structurally deficient bridges on that system. There are 6,975 miles of state-maintained roads and 4,067 bridges (totaling 59,395,435 square feet of deck area) on the NHS. The department's focus on the NHS is due in large part to new federal performance rules that require state departments of transportation to prioritize its condition. New federal performance measures were developed as a way to "*increase the accountability and transparency of the federal-aid highway program and provides for a framework to support improved investment decision making through a focus on performance outcomes for key national transportation goals.*"[1]

Asset management is a strategic and systematic process of operating, maintaining, and improving physical assets, with a focus on engineering and economic analysis based upon quality information, to identify a structured sequence of maintenance, preservation, repair, rehabilitation, and replacement actions that will achieve and sustain a desired state of good repair over the life cycle of the assets at minimum practicable cost. (23 U.S.C. 101(a)(2), MAP-21 § 1103)

Focusing on asset management has allowed IDOT to change from a "worst-first" philosophy to a proactive approach to preserving our assets that are in a state of acceptable condition. The traditional "worst-first" strategy meant that IDOT prioritized assets that had deteriorated past the point of preservation, needing more costly repairs

[1] https://www.fhwa.dot.gov/tpm/rule.cfm

or total replacement. Under asset management, the strategy is to develop and implement a data-driven decision process that supports the use of analysis tools and life cycle strategies to reduce the rate of system deterioration as cost effectively as possible. The department will continue to address road and bridge needs to ensure our system is safe, but will also invest in low-cost treatments to preserve those roads and bridges and keep them in acceptable condition.

The implementation of asset management has meant many changes to the department's programming process. The TAMP provides a realistic outlook for keeping our system in a state of acceptable condition. In addition to the minimum requirements for the TAMP, there are several other requirements outlined in the federal legislation and/or final rules that impact the way pavements and bridges are managed now and in the future. A few of these are summarized below:

- Minimum standards are established for developing and operating bridge and pavement management systems (23 CFR 515.17)
- No more than 5 percent of the interstate system lane miles may be in poor condition, using performance measures established by FHWA, without penalty.
- No more than 10 percent of the bridge surface area on the NHS may be considered Structurally Deficient, using performance measures established by the FHWA, without penalty.

More details on the TAMP can be found at http://www.idot.illinois.gov/tamp.

IDOT is also updating its Long Range Transportation Plan, which establishes a set of policies to guide the future development of the transportation system rather than specific improvements, which are programmed separately and released in this document. The goals of the long-range plan – economy, livability, mobility, resiliency and stewardship – also provide the broad framework for decision-making and analysis tools, like the asset management plan. Tools such as this support data-driven decision-making and will serve to implement the goals, objectives and strategies of this plan.

The department is working toward performing treatments in all stages of the transportation system's life cycle. The goal is to work toward 80 percent reconstruction and rehabilitation, with 20 percent preservation work based on the number of miles of roads and square feet of bridges programmed in each district. The preservation work will focus on keeping the good pavements and bridges in a state of acceptable condition before they fall to a lower rating and warrant a higher cost improvement. Small, planned investments in maintenance of our roads and bridges will save the state and taxpayers money in the long run.

Due to the enactment of the Rebuild Illinois capital program in June, IDOT's highway program is double its originally estimated size. This much-needed additional funding will allow the department to make significant progress in achieving our goals for roads and bridges in acceptable condition in all categories. However, the state's roads in need of repair are so significant that even with the additional funding, not all roads and bridges will be able to be addressed in the next six to 10 years and are being prioritized by objective criteria. The size of the program is much more significant than previous investments, and the additional funding is being provided by a combination of both bond funds and an increase in gas taxes of $.19 per gallon, diesel differential increasing $.05 per gallon, and motor vehicle registrations increased $50 or $100 depending on class. Also, beginning July 2021, a 5-year phase-in of the state portion of the sales tax on motor fuels will be deposited to the Road Fund instead of the General Funds. The additional funding, along with the implementation of Transportation Asset Management philosophy, will help to make significant progress in addressing our road and bridge needs in Illinois.

Because of this additional Rebuild Illinois funding, the State of Illinois was able to maximize federal dollars; said another way, without this effort, the state would have left federal funds on the table.

With the additional funding, IDOT has been able to address some of our congestion issues by including a small percentage of funds for needed capacity improvements. The projects were identified and evaluated on their impact to the department's goals of providing a safe and effective transportation system that create economic development opportunities. Some of these projects include:

- I-80 from Ridge Road to U.S. 30 in District 1 - $1.2 billion to rebuild a critical freight corridor and improve safety in a high-growth area by constructing auxiliary lanes, shoulders, and multiple bridge replacements, including aging, obsolete structures over the Des Plaines River.
- I-55 from Illinois 54/Sangamon Avenue to Illinois 123 in District 6 - $137.4 million for additional lanes and reconstruction along 7.8 miles, a bridge replacement, bridge widening and other improvements.
- I-57 from the Middle Fork of Big Muddy River in Franklin County to the I-64 south Tri-Level interchange in District 9 - $174.6 million for additional lanes for 25 miles and bridge replacements along this critical freight corridor.

Finally, as noted above, the MYP is an annual effort to publish projects that will be addressed in the coming six-year timeframe. This MYP represents the baseline year with the new Rebuild Illinois funding. The MYP will be published annually and included projects will be updated to reflect available funding streams. The Rebuild Illinois funding also created stable revenue streams that will also allow the state to better fund ongoing capital needs, instead of waiting for a decade or longer for major capital plans such as Rebuild Illinois to be enacted.

Programmed Improvements

The MYP includes funding for the state-maintained system of roads and bridges as well as funding for roads and bridges maintained by local agencies. While this program includes funding amounts and proposed improvements for both the state and local program, through this planning effort, the department is primarily focused on the decisions made on the state system.

This section details how the program is developed, presents the federal and state funds that are available for this program and provides an overview of the funding allocations for the local program.

Asset management, along with Federal Transportation Performance Measure requirements, reflect an important change to the overall philosophy of how IDOT programs and prioritizes projects and the manner in which we report accomplishments. This MYP shows the continuation of the effort to focus on preserving assets to ensure they remain in a state of acceptable condition, and thereby save taxpayers money by preventing more costly repairs down the road.

It is anticipated that the FY 2020-2025 Proposed Highway Improvement Program will:

- Provide funding to reconstruct or rehabilitate 4,063 miles of state-maintained roads and replace or rehabilitate bridges totaling 8,815,695 square feet of bridge deck area, as well as modernizing or expanding an additional 149 miles and 387,703 square feet of bridge deck.

- Allocate $1.74 billion to lower-cost treatments to preserve state-maintained roads and bridges and keep them in a state of acceptable condition.

- Provide funding to maintain 755 miles and 744,029 square feet of bridge deck area on the locally-maintained system.

- Provide funding for railroad crossing safety improvements throughout the state.

- Provide funding for traffic and safety improvements that further enhance highway safety as part of IDOT's regular highway improvement program by targeting specific fatal and severe crash locations.

- Enhance public right-of-way accessibility as part of IDOT's regular highway improvement program by removing barriers to accessibility as identified in the agency's Americans with Disabilities Act (ADA) Transition Plan.

Fund Sources

The most recent federal transportation bill – Fixing America's Surface Transportation (FAST) Act – delivers an average of $1.5 billion per year in federal funding for highways and bridges. Illinois ranks sixth in the nation in aggregate federal funding for highways and bridges under the FAST Act. The FAST Act continues to distribute nearly 93 percent of all federal-aid highway program funds to state transportation departments through core formula programs.

State funds totaling $13.7 billion are anticipated to be available for the FY 2020-2025 MYP and are primarily generated from state motor fuel taxes and motor vehicle registration fees. As can be seen in the below graph, due to the Rebuild Illinois capital program, the percent of state funding has significantly increased from 12% in the FY 2019-2024 MYP to the current 58%.

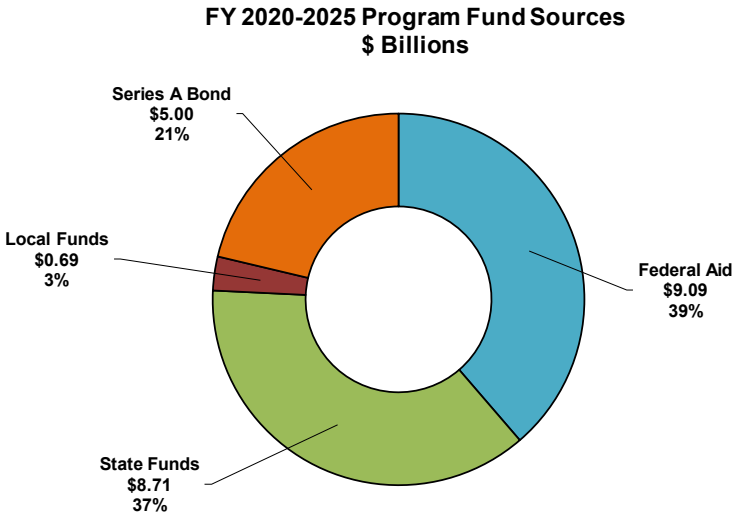

Asset Management's Impact on the Program

With the change to focusing on preserving assets to keep them in acceptable condition before they worsen, IDOT will no longer use the performance targets of 90/93 for percent of roads/bridges in a state of acceptable condition. These targets were based on a measure of "backlog," defined as being in a state of deterioration. Addressing roads and bridges when they reach backlog is the most expensive way to maintain a system. Implementing asset management means IDOT will no longer wait until a road or bridge falls into backlog before considering treatment options. Instead, the department will strive to maintain its assets in a state of acceptable condition – ultimately, over time, this strategy will help save money as a far more cost-effective approach.

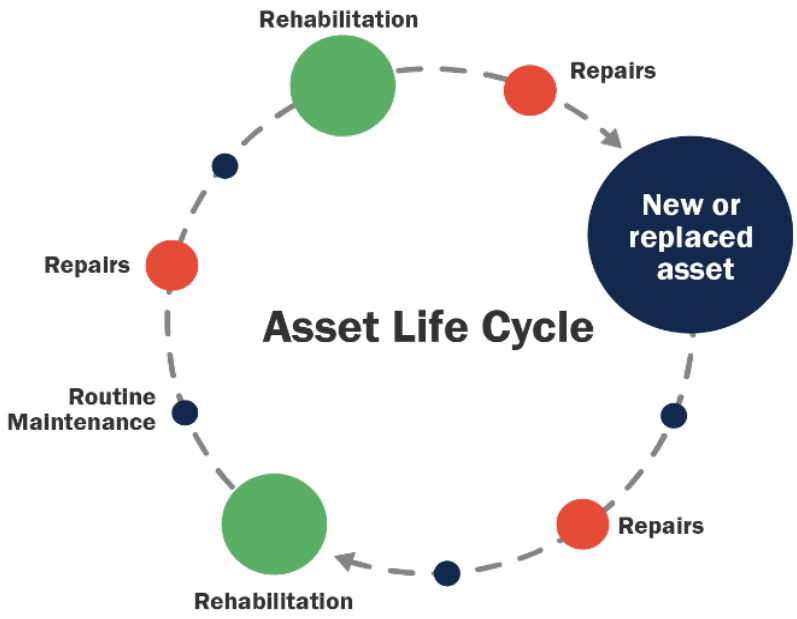

The department is working to more accurately correlate cost with preservation and maintenance activities. Through this effort IDOT has the ability to evaluate potential investment strategies and determine how best we can reach our goals. Even with the additional funding, not all roads and bridges will be able to be addressed in the next six to ten years, therefore, it is anticipated that the condition of some roads will continue to worsen. IDOT will strive to maintain its assets at a safe and serviceable level. The number of roads and bridges that fall into poor condition is projected to decrease over the long term as the percentage of preservation work increases. New performance measures that are driving these changes are discussed in greater detail in the Performance Metrics and System Condition section.

Core Work Categories

Federal asset management rules require that IDOT show a commitment to preserving and maintaining the existing system. This demonstration takes into account the alignment between the actual and planned levels of investment for various work types which are defined as: initial construction, maintenance, preservation, rehabilitation and reconstruction. The department must be able to identify these items for both roads and bridges, therefore the below five core areas were developed to categorize projects: road maintenance, bridges, safety/system modernization, system expansion and a system support category that includes assets and activities supporting the transportation network. Much of the funding in this program will be used to maintain and preserve the state's existing system of roads and bridges.

- **Roadway Maintenance** includes reconstruction, resurfacing, widening and pavement preservation projects.

- **Bridges** consists of bridge replacement and rehabilitation, minor structure repairs and preservation projects. Bridge information will be discussed in terms of square feet of deck area instead of number of bridges. The change to quantifying bridges in square feet of deck area was done to be more consistent with FHWA reporting requirements. The tracking of bridges by number is very misleading as a bridge can range from several hundred square feet of deck area to several hundred thousand square feet of deck area.

- **Safety/System Modernization** consists of projects such as interchange reconstruction, interstate safety projects, and traffic and safety improvements.

- **System Expansion** includes major projects, such as new bridges on new alignment, additional lanes, new interchanges, and strategic regional arterials.

- **System Support** consists of rest area and weigh station maintenance, miscellaneous districtwide projects, contract maintenance, statewide engineering or other statewide items, such as pavement markings, guardrail delineation, sign truss work, and median barriers.

Throughout the course of the MYP, IDOT's regional districts have programmed $1.74 billion towards the preservation of our existing roads and bridges. This does not include the dollar value from projects in which preservation was done as part of a larger improvement, as IDOT is not able to capture those amounts through current tracking mechanisms.

Under the Bridges category, the only projects considered "new" are less than or equal to 20 feet structures being replaced with greater than 20 feet structures. For the MYP, all bridges less than or equal to 20 feet, as well as culverts, are counted as bridges, which is different than the Transportation Asset Management Plan that defines bridges as those structures greater than 20 feet.

The Safety/System Modernization category includes work being done to the state system to improve safety and the flow of traffic; work being performed for the safety of the motoring public or to modernize the system for better flow of traffic.

System Expansion has also been revised. Any work not directly associated with the expansion of a roadway or bridge has been moved to a category that better describes it. An example would be the reconstruction of an interstate that includes adding new lanes. The costs and miles associated with the additional capacity portion of the project will count as "expansion" and the costs and miles associated with the reconstruction work will count under Roadway Maintenance.

The System Support category includes non-project specific engineering, work to maintain rest area roads, weigh stations, training, ADA standalone projects, work performed for jurisdictional transfers, etc.

Work being performed is further defined within these core categories in the department's programming system.

State Program

The $23.49 billion available for the FY 2020-2025 program includes $19.35 billion for improving and maintaining the state highway system. Notable items:

FY 2020-2025 Programmed Improvements

Roadway Maintenance		
Interstate NHS (miles)	511	
Non-Interstate NHS (miles)	1,355	
Non-NHS Marked (miles)	1,777	
Non-NHS Unmarked (miles)	420	
Bridges		
Interstate NHS (Sq. Ft.)	3,959,692	(184 bridges)
Non-Interstate NHS (Sq. Ft.)	2,497,577	(217 bridges)
Non-NHS Marked (Sq. Ft.)	942,466	(125 bridges)
Non-NHS Unmarked (Sq. Ft.)	1,415,960	(147 bridges)
Safety/System Modernization		
Interstate NHS (miles)	0	
Non-Interstate NHS (miles)	6	
Non-NHS Marked (miles)	9	
Non-NHS Unmarked (miles)	3	
Safety Locations (number)	341	
System Expansion		
Interstate NHS (miles)	38	
Non-Interstate NHS (miles)	76	
Non-NHS Marked (miles)	12	
Non-NHS Unmarked (miles)	5	
New Bridges (Sq. Ft.)	387,703	(25 bridges)
Preservation		
Roads & Bridges ($M)	1,744.494	

The FY 2020-2025 state program includes:

- **Roadway Maintenance** – $7.58 billion is scheduled for reconstruction, resurfacing, widening and preservation. This includes $1.13 billion for interstate resurfacing projects.

- **Bridges** – $4.99 billion is planned to address bridge needs across the state, with $884 million of this programmed for culvert replacements and repairs.

- **Safety/System Modernization** – $1.59 billion is scheduled for projects such as interchange reconstructions, and traffic and safety improvements, of which $961 million is specifically for safety improvements.

- **Expansion** – $3.08 billion is planned for expansion of the system. This includes $52 million for 8.1 miles of additional lanes on US 24/Illinois 9 from Banner to Kingston Mines in Fulton and Peoria counties and $23 million for 2 miles of additional lanes on Illinois 47 (Seminary St) from north of Illinois 120 (McHenry Ave) to US 14 in Woodstock.

- **System Support**– $2.11 billion for statewide or districtwide engineering, land acquisition, training, standalone ADA projects and various other miscellaneous types of work required to maintain our roads and bridges.

Approximately 65 percent of the state program is dedicated to maintaining Illinois roads and bridges, 8 percent is allocated for safety and modernization of our system, and 11 percent for other work required to deliver the highway program. The remaining 16 percent is for projects that strategically expand the system in places where the return on investment is high. The distribution of these major priorities can be seen in Figure 1.

Figure 1

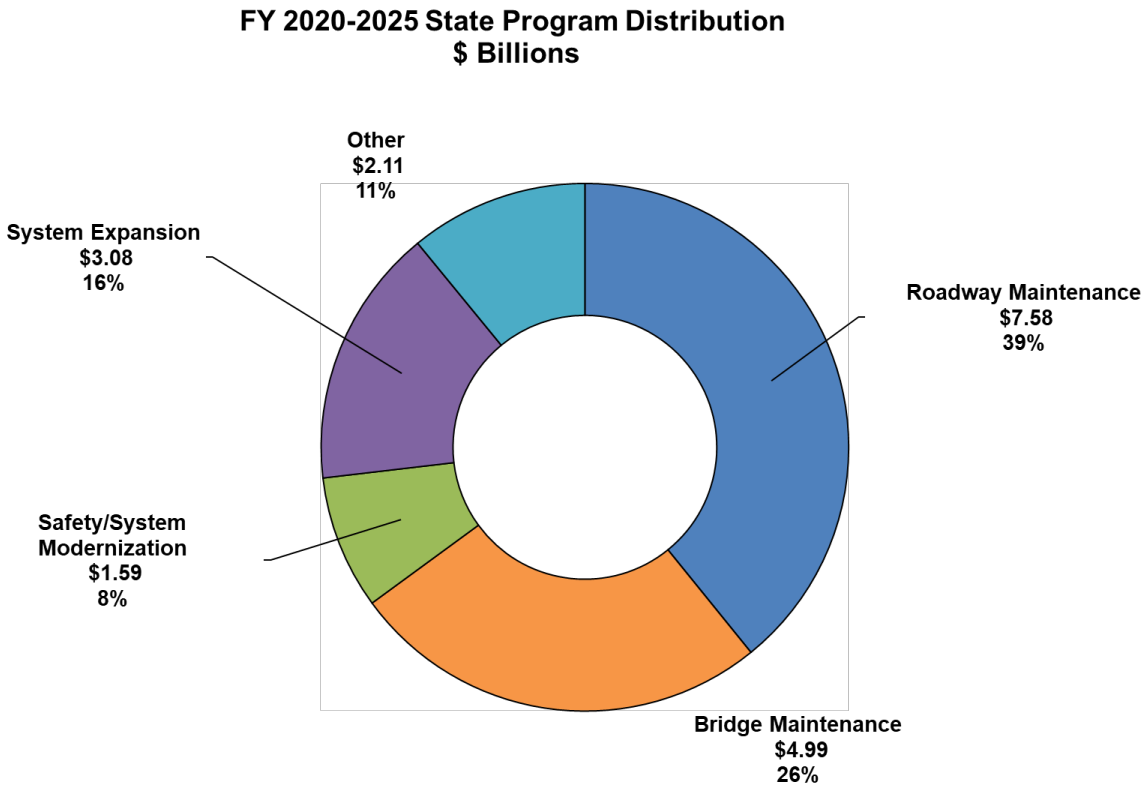

Local Program

The MYP provides $4.14 billion for improvements to an estimated 755 miles and more than 744 thousand square feet of deck area. Of these, 8 miles and 116 thousand square feet of deck area are on the NHS. Funding for local projects comes from federal, state and local funds for highway improvements selected by local units of government. The funding described in this document is in addition to the funds allocated directly to the local agencies through the state motor fuel tax allotments. Additional funding totaling $1.5 billion in Series A bonds for grants to local agencies was included in the Rebuild Illinois capital program. In addition, another $400 million annually will be distributed through the Motor Fuel Tax distribution formula from a portion of the $.19 gas tax increase. The department also provides local governments funding for the following special programs, which total $620.7 million.

- $219.7 million for the county consolidated program
- $40.3 million for high-growth cities
- $100.9 million for needy townships
- $90 million for the township bridge program
- $42 million for upgrading local truck routes
- $39.8 million for state matching assistance
- $90 million to foster economic development

Performance Metrics and System Condition

The below chart shows the acceptable condition levels for all road system types. The acceptable condition levels for all non-interstate, state-maintained roads will be measured against the same standard. The department has determined that the standard for non-interstates will be a Condition Rating Survey (CRS) of 5.0 or higher on a scale of 1.0 to 9.0. Interstates will be held to a higher standard of a 5.5 or higher CRS. Pavements in this condition are considered to be in fair condition, which means that they can be preserved using low-cost preservation treatments.

System	Acceptable Condition (CRS)	Desired System Percentage in Acceptable Condition
Interstate	5.5 or greater	90%
Other NHS	5.0 or greater	90%
Non-NHS Marked Routes	5.0 or greater	75%
Non-NHS Unmarked Routes	5.0 or greater	50%

To align more closely with the FHWA, bridges will be discussed in terms of square feet of bridge deck area instead of number of bridges. The department will also use element ratings for determining the condition of a bridge. An element rating of 5 or higher on a scale of 0 to 9 will be used to classify a bridge as being in a desired state of acceptable condition.

System	Acceptable Condition (NBI Value)	Desired System Percentage in Acceptable Condition
Interstate	5 or greater	93%
Other NHS	5 or greater	93%
Bridges on Non-NHS Marked Routes	5 or greater	90%
Bridges on Non-NHS Unmarked Routes	5 or greater	90%

The TAMP outlines IDOT's strategies to shift towards a more data-driven decision process that supports the use of analysis tools and life cycle strategies to reduce the rate of system deterioration as cost-effectively as possible.

Through the most recent federal transportation bill, the FAST Act, a greater emphasis has been placed on the condition and performance of the NHS through performance metrics established for the states. These requirements mean that no more than 5 percent of the interstate system lane miles can be in poor condition and no more than 10 percent of the bridge deck area on the NHS can be considered structurally deficient. Additionally, the department looks at road condition data, bridge inspection data, safety data, traffic data, and ADA needs to evaluate priorities in each program. All of this data is used by the department to establish program goals, measure accomplishments and describe the overall state highway condition to the general public.

Another important consideration in the programming process is making improvements to meet the Americans with Disabilities Act requirements. The department conducted an evaluation to identify access barriers in IDOT's programs and services. The results of this evaluation were incorporated into the department's ADA Transition Plan and set a benchmark to determine annual barrier-removal goals and accomplishments. The evaluation also identified and analyzed IDOT's policies, practices and procedures that impact accessibility in the public right-of-way.

Road Conditions and Pavement Needs

Every year, the department conducts a Condition Rating Survey (CRS) to assess pavement condition on the approximately 16,000-mile state highway system. This information is an important tool to assist the department with its pavement management activities. The CRS assigns a value to each segment of roadway to indicate the current condition of the pavement. A lower CRS value indicates the pavement is in worse condition. A higher CRS value means the pavement is in better condition. The department began collecting CRS in 1974 and has collected the data annually on alternating halves of the state, with data collected on the interstates every year.

Bridge Needs

The department manages the state bridge system using a wide-ranging process that incorporates inspection and inventory data, needs analysis and funding allocation methods in order to maximize the use of available funds to address the assigned condition goal. Each bridge is examined by using the structure inspection rating and appraisal data and other criteria, such as accident data, load limits, and traffic volume. The timely and accurate assessment of bridge condition is critical to the identification, selection and prioritization of bridge needs in the programming process. For each program development cycle, the bridge inventory is re-evaluated for additional bridge candidates for potential inclusion in the multi-year and annual programs as well as to verify changes in the condition and status of the bridges that were included in the previous MYP.

Other Programs

Statewide Line Items
Funds are set aside in the six-year program for specified projects and programs. The department also sets aside funding for various anticipated needs, but exact locations or other details are not known during the program's development. These are categorized into four main funding groups: engineering and environmental services, construction, maintenance and repairs, and federal programs and non-highway items. For FY 2020, $291 million has been reserved for the state program and $138 million has been reserved for local projects. In addition to these funds, the department manages other specially funded programs. These programs include:

Highway Safety Improvement Program
This multi-year program includes $616 million for safety construction activities, including roadside safety improvements and rail-highway crossings. Projects are identified on an annual basis to correct severe accident locations and protect rail grade crossings. These funds are from the federal Highway Safety Improvement Program and can be used on state and local roads. These funds can be used in standalone projects or for safety features incorporated into projects.

Illinois Transportation Enhancement Program
The Illinois Transportation Enhancement Program recently received additional state funds as part of the Capital funding package. It will now use federal dollars from a set-aside of the Surface Transportation Block Grant program to fund transportation alternatives authorized under Section 1109 of the FAST Act as well as state funds as stipulated in 20 ILCS (2705/615). Project sponsors are required to keep projects on track toward implementation or risk losing the funds. Due to the additional funding having some additional requirements, the call for projects has been postponed to late summer or early fall of 2020. ITEP awards will continue on a two year cycle.

Congestion Mitigation/Air Quality (CMAQ) Program
The Congestion Mitigation/Air Quality Improvement Program provides federal funds exclusively for specific traffic congestion and mitigation and air quality projects in the northeastern Illinois and Metro East areas, in accordance with federal legislation. Eligible projects are developed to meet air-quality standards and can include traffic flow improvements, public transportation projects and non-motorized transportation projects. A substantial amount of these funds will be used for public transportation projects. Local metropolitan planning organizations select the projects. The program has a total of $647 million available for CMAQ projects.

Illinois Special Bridge Program (ISBP)
IDOT's ISBP targets deficient highway bridge projects that exceed replacement or rehabilitation costs of $7.5 million for state bridges and $1 million for local bridges. The ISBP provides federal National Highway Performance Program funds and/or Surface Transportation Program funds for up to 90 percent of eligible project costs; a non-federal match is required. The FY 2020-2025 program identifies $995 million for 42 local projects and 36 state projects.

National Highway Freight Program
Illinois has developed a freight investment plan using a competitive process for selecting projects from IDOT and other eligible applicants. The investment plan will decrease delays caused by congestion, crashes, and accessibility to intermodal facilities. The specific program goals are Bottleneck Reduction, Freight Related Safety, Intermodal Accessibility, and Technology Deployment and were chosen to implement the goals of the State Freight Plan. In total, IDOT received 46 applications requesting $581 million in federal funding. Of that, 23 projects have been selected for a total award of $241 million through federal fiscal year 2022. Of this amount,

$152 million is included in FY 2020-2022. The 23 projects receiving grants will improve safety, leverage private investment and improve intermodal connections and commerce at the local level. The grants were awarded using a competitive, objective, and transparent ranking process.

Public Involvement

Public involvement is an important component of all transportation system plans and programs. In Illinois, public input on transportation issues is fundamental to the success of all transportation programs. Every year, IDOT solicits feedback on the Multi-Year Plan and considers these comments during development of the next six-year program cycle. The public is encouraged to participate in the planning and development of transportation planning across the state.

For more information on this and past programs, please visit
http://www.idot.illinois.gov/transportation-system/transportation-management/transportation-improvement-programs-/multi-modal-transportation-improvement-program/index

This document also includes a public comment form on the following page. The completed form can be sent to the appropriate district office at the address listed on the Illinois Department of Transportation region and district boundaries map found on page 19 or you may send the completed form to IDOT's Central Office at:

Illinois Department of Transportation
Office of Planning and Programming
Bureau of Programming
2300 South Dirksen Parkway, Room 307
Springfield, Illinois 62764

Individuals can also contact IDOT by phone concerning planning, programming and public involvement issues at 1-800-493-3434. Hearing-impaired persons can comment by phone through the Ameritech Illinois relay number 1-800-526-0844.

Illinois Department of Transportation

Public Review and Comment
Transportation Issues

Issue / Comment

Questions / Comments

Please Print

Submitted By			Telephone ( )
Street Address	City	State	Zip Code
E-mail Address			

For Office Use Only Detailed Location Description

Return To:
Illinois Department of Transportation
Bureau of Programming
Room 307
2300 South Dirksen Parkway
Springfield, Illinois 62764
Printed 10/19/2019 OPP 2241 (Rev. 04/01/16)

Date Received:	
Reviewed By:	

GLOSSARY

AADT	Annual Average Daily Traffic
ADA	Americans with Disabilities Act
AVE/AV	Avenue
BI-DIRECT	Bi-Directional
BLDG	Building
BLVD	Boulevard
BUS/BUSN	Business Route
BYP	Bypass
CAA	Clean Air Act
CC	Community College
CD	Collector-Distributor
CDOT	Chicago Department of Transportation
CH	County Highway
CMAQ	Congestion Mitigation Air Quality
CO	County
CRS	Condition Rating Survey
CT	Court
CTA	Chicago Transit Authority
DEMO	Demonstration
DIST	District
DR	Drive
E	East
E-W	East-West
EB	Eastbound
ECL	East Corporate Limit
EIS	Environmental Impact Statement
EXPWY	Expressway
EXT	Extension
FAP	Federal-aid Primary
FAS	Federal-aid Secondary
FAU	Federal-aid Urban
FR	Frontage Road
FT	Feet
FY	Fiscal Year(s)
HGTS	Heights
HPP	High Priority Projects Program
HS	High School
HWY	Highway
I	Interstate Route
ICC	Illinois Commerce Commission
IDNR	Illinois Department of Natural Resources
IDOT	Illinois Department of Transportation
JCT	Junction
LN	Lane
MAP-21	Moving Ahead for Progress in the 21st Century
METRA	Rail Transit System
MI	Mile(s)
MO	Missouri
MRB	Mississippi River Bridge
MT	Mount
MYP	Multi-Year Program
N	North
NB	Northbound
NCL	North Corporate Limit
NCIIP	National Corridor Infrastructure Improvement Program
NE	Northeast
NW	Northwest
NHS	National Highway System
OR	Other Road
P.E.	Preliminary Engineering
PE (PHASE I)	Location Studies
PE (PHASE II)	Plan Preparation
PK	Park
PKWY	Parkway
PL	Place
PNRS	Projects of National and Regional Significance
RD	Road
REHAB	Rehabilitation
ROW	Right of Way
RR	Railroad
S	South
SAFETEA-LU	Safe Accountable Flexible and Efficient Transportation Equity Act – Legacy for Users
SB	Southbound
SBI	State Bond Issue
SCL	South Corporate Limit
SE	Southeast
ST	Street
STA	Station
STR	Structure
SW	Southwest

IHPA	Illinois Historic Preservation Agency
ILL	Illinois Route
I&M	Illinois & Michigan
INCL	Including
INT	Intersection
INTCHG	Interchange
IRI	International Roughness Index
ITEP	Illinois Transportation Enhancement Program
ISTEA	Intermodal Surface Transportation Efficiency Act of 1991
ISTHA	Illinois State Toll Highway Authority
TAMP	Transportation Asset Management Plan
TEA-21	Transportation Equity Act for the 21st Century
TI	Transportation Improvements
TR	Township Road
TRAF	Traffic
TRIB	Tributary
TSL	Type, Size and Location Plans
US	US Route
W	West
WB	Westbound
WCL	West Corporate Limit

PROJECT LISTING INDEX

Page

District 1
- Program Summary 1-i
- State Project List ..... 1-1 to 1-215
- Local Project List ..... 1-216 to 1-287

District 2
- Program Summary 2-i
- State Project List ..... 2-1 to 2-58
- Local Project List ..... 2-59 to 2-67

District 3
- Program Summary 3-i
- State Project List ..... 3-1 to 3-74
- Local Project List ..... 3-75 to 3-95

District 4
- Program Summary 4-i
- State Project List ..... 4-1 to 4-54
- Local Project List ..... 4-55 to 4-69

District 5
- Program Summary 5-i
- State Project List ..... 5-1 to 5-43
- Local Project List ..... 5-44 to 5-50

District 6
- Program Summary 6-i
- State Project List ..... 6-1 to 6-69
- Local Project List ..... 6-70 to 6-91

District 7
- Program Summary 7-i
- State Project List ..... 7-1 to 7-55
- Local Project List ..... 7-56 to 7-75

District 8
- Program Summary 8-i
- State Project List ..... 8-1 to 8-82
- Local Project List ..... 8-83 to 8-100

District 9
- Program Summary 9-i
- State Project List ..... 9-1 to 9-63
- Local Project List ..... 9-64 to 9-87

Statewide Items
- Program Summary 0-i
- State Project List ..... 0-1 to 0-22

ILLINOIS DEPARTMENT OF TRANSPORTATION
REGION and DISTRICT BOUNDARIES

Region 1

DISTRICT 1
201 WEST CENTER COURT
SCHAUMBURG, ILLINOIS 60196-1096
PHONE: 847/705-4000

Region 2

DISTRICT 2
819 DEPOT AVENUE
DIXON, ILLINOIS 61021-3546
PHONE: 815/284-2271

DISTRICT 3
700 EAST NORRIS DRIVE
OTTAWA, ILLINOIS 61350-1628
PHONE: 815/434-6131

Region 3

DISTRICT 4
401 MAIN STREET
PEORIA, ILLINOIS 61602-1111
PHONE: 309/671-3333

DISTRICT 5
13473 IL Hwy. 133
P. O. BOX 610
PARIS, ILLINOIS 61944-0610
PHONE: 217/465-4181

Region 4

DISTRICT 6
126 EAST ASH STREET
SPRINGFIELD, ILLINOIS 62704-4792
PHONE: 217/782-7301

DISTRICT 7
400 WEST WABASH
EFFINGHAM, ILLINOIS 62401-2699
PHONE: 217/342-3951

Region 5

DISTRICT 8
1102 EASTPORT PLAZA DRIVE
COLLINSVILLE, ILLINOIS 62234-6198
PHONE: 618/346-3100

DISTRICT 9
STATE TRANSPORTATION BUILDING
P. O. BOX 100
CARBONDALE, ILLINOIS 62903-0100
PHONE: 618/549-2171

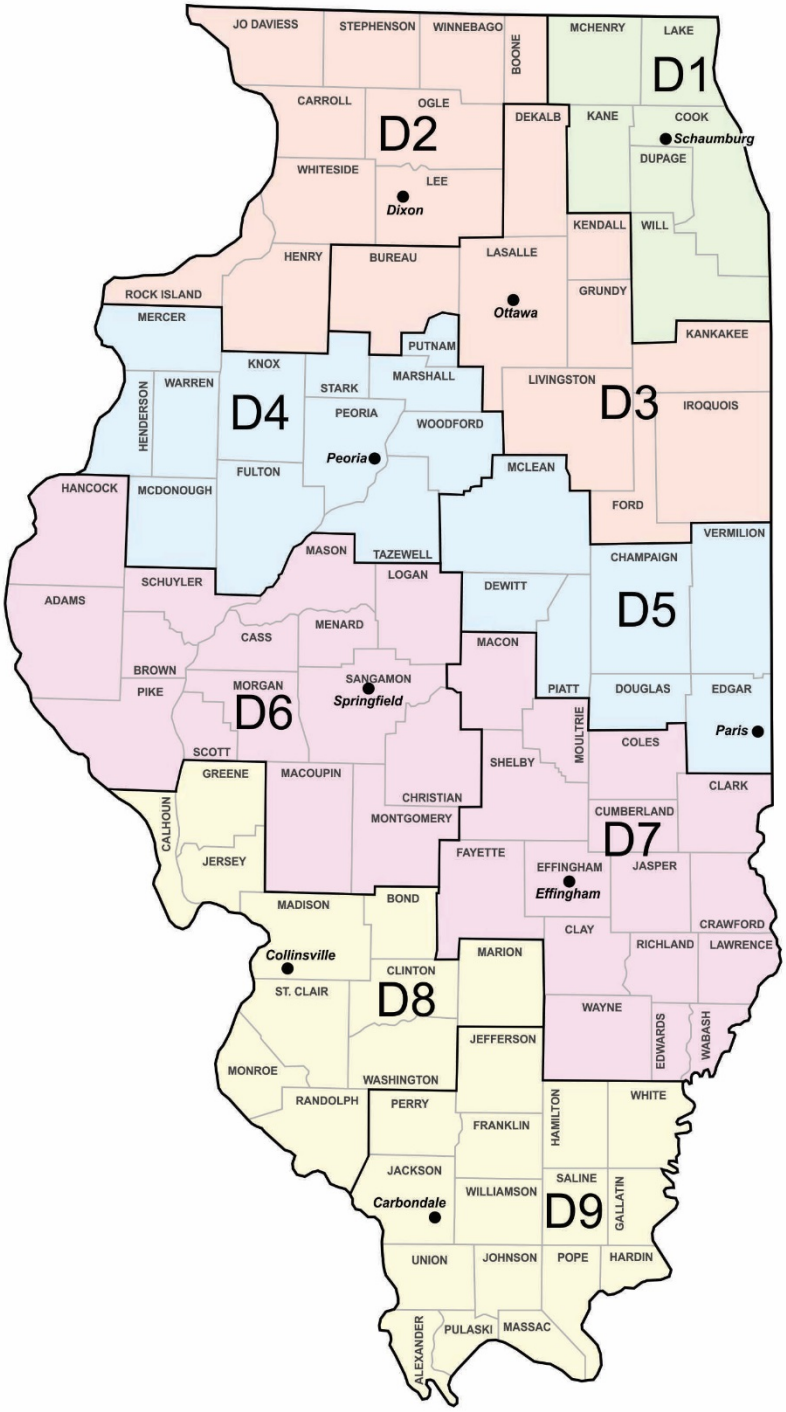

Mapping & Information Systems
Office of Planning & Programming

April 2014

GUIDE TO HIGHWAY PROJECT LISTINGS

Projects on the state highway system identified for the FY 2020-2025 Proposed Highway Improvement Program are listed on the following pages. The lists are identified within IDOT's nine geographic highway districts. The map on the previous page shows individual highway district boundaries.

The following sequence is used within the district project listing:

- Interstate-marked routes in ascending numerical order
- U.S.-marked routes in ascending numerical order
- Illinois-marked routes in ascending numerical order
- Unmarked routes in alphabetical order by street name starting with numbered streets

The estimated cost of each project is shown. The actual cost of a project listed for FY 2020-2025 can vary depending on when it is implemented in the multi-year period.

The listing of projects is arranged in seven columns:

Route / Street	Location	Improvements	Est. Cost	City	MYP Years	
		TAMP Category			Past	Current

Route/Street – Identifies the marked route(s) and street name
Location – Identifies project limits, and length
Improvements – identifies type of improvement
TAMP Category – identifies the Transportation Asset Management Plan (TAMP) category that the project falls within.
Est. Cost – identifies the estimated project cost
City/ County – identifies city or county
MYP Years Past – identifies the number of years a project has appeared in the multi-year program. FY 2020-2025 is year one.

MYP Years Current – identifies projects scheduled for FY 2020 and those scheduled for FY 2021-2025.

Project footnotes denote special fund sources, participation requirements, and other important, project-specific information.

Roadway Information

Miles	AADT	Truck Pct	NHS
1.27	29,579	6.3	Y
0.36	25,267	8.4	N

Miles – Identifies project length.

AADT – Identifies the average volume of traffic for one day (24-hour period).

Truck Pct – Identifies the percentage of the average volume of total trucks compared to the average volume of total vehicles for an average day.

NHS – Shows if this route is designated as part of the National Highway System.

Structure Information

Str Number	AADT	Truck Pct	NHS
0161013	29,100	3	Y

Str Number – Unique identification number assigned to each structure.

AADT – Annual Average Daily Traffic

Truck Pct – Identifies the percentage of the average volume of total trucks compared to the average volume of total vehicles for an average day.

NHS – Shows if this route is designated as part of the National Highway System.

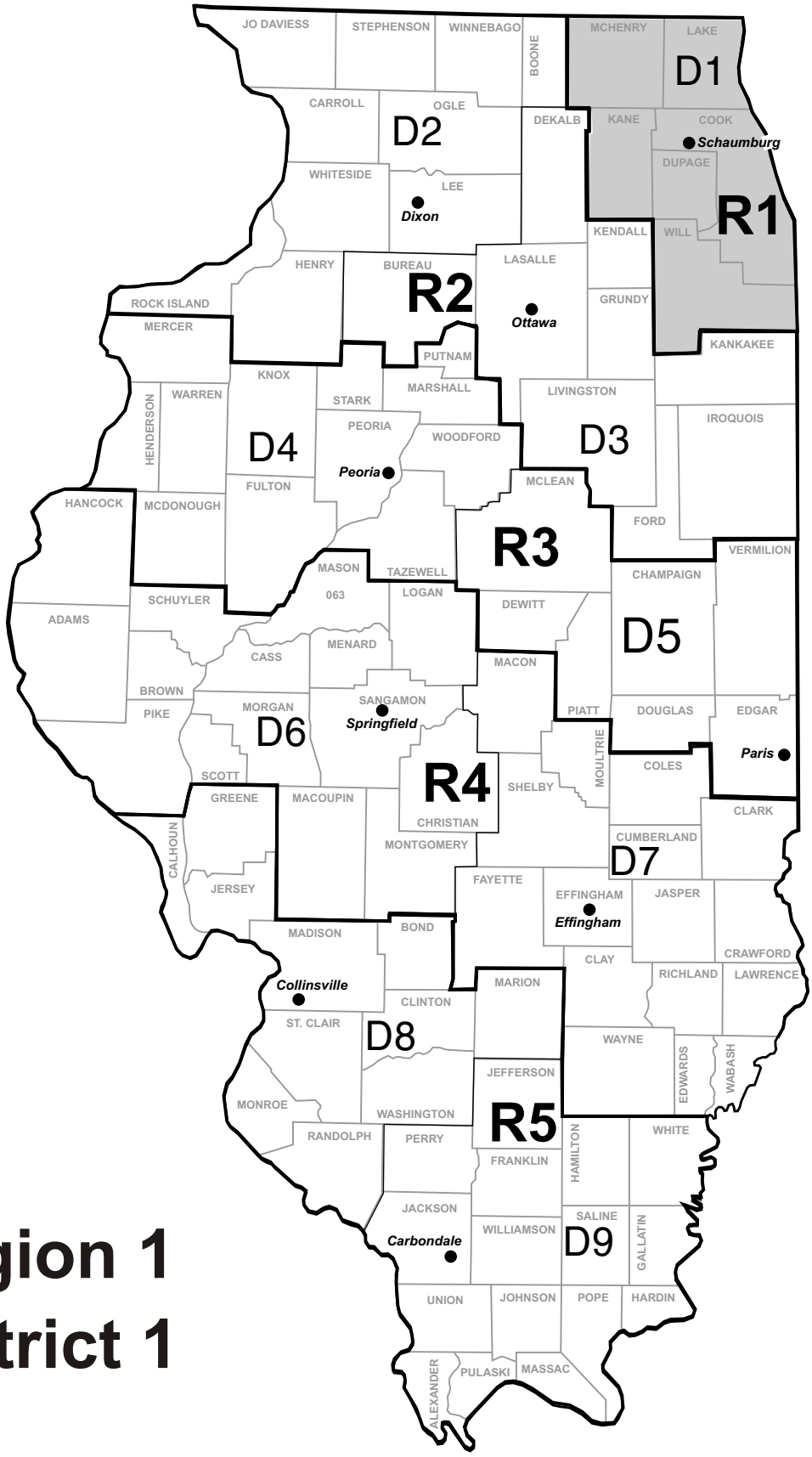

Region 1
District 1

TRANSPORTATION PROGRAM SUMMARY
ILLINOIS DEPARTMENT OF TRANSPORTATION
REGION 1, DISTRICT 1, SCHAUMBURG

Overview

Highway District 1 encompasses six counties in northeastern Illinois and includes the city of Chicago, suburban Cook County, and the five collar counties of DuPage, Kane, Lake, McHenry and Will. The state highway system in District 1 consists of 2,720 miles of highways and 1,448 bridges, supporting more than 76 million miles of travel daily.

State Program

The program for state and local highways will average $3.91 billion annually for the FY 2020-2025 period. Approximately $6.63 billion will be provided during FY 2020-2025 for improvements to state highways in District 1. The following table summarizes anticipated accomplishments on the state highway system in District 1 during this time frame.

FY 2020-2025 Programmed Improvements

Roadway Maintenance	
Interstate NHS (miles)	60
Non-Interstate NHS (miles)	234
Non-NHS Marked (miles)	40
Non-NHS Unmarked (miles)	135
Bridges	
Interstate NHS (Sq. Ft.)	521,329
Non-Interstate NHS (Sq. Ft.)	1,130,460
Non-NHS Marked (Sq. Ft.)	22,829
Non-NHS Unmarked (Sq. Ft.)	722,547
Safety/System Modernization	
Interstate NHS (miles)	0
Non-Interstate NHS (miles)	3
Non-NHS Marked (miles)	0
Non-NHS Unmarked (miles)	3
Safety Locations (number)	188
System Expansion	
Interstate NHS (miles)	0
Non-Interstate NHS (miles)	27
Non-NHS Marked (miles)	4
Non-NHS Unmarked (miles)	1
New Bridges (Sq. Ft.)	226,565
Preservation	
Roads & Bridges ($M)	852.930

Major Highway projects of interest that are tentatively scheduled during the FY 2020-2025 time frame include:

- **Interstate 55 from Illinois 129 to Lorenzo Road; at Illinois 129; at Lorenzo Road; and East and West Frontage Roads from Kavanaugh Road to Lorenzo Road in Will County.** Interchange reconstruction at Lorenzo Road; interchange reconstruction, bridge replacement and utility adjustments at Illinois 129; construction of auxiliary lanes, widening and resurfacing on 2.5 miles, engineering for design, location and environmental studies, engineering for contract plans, land acquisition, construction

engineering, and utility adjustments from Illinois 129 to Lorenzo Road; and reconstruction of the east and west frontage roads from Kavanaugh Road to Lorenzo Road are programmed during FY 2020-2025 at an estimated total cost of $148.7 million. Of this total, $600,000 is included in FY 2020 for engineering for design, location and environmental studies.

- **Interstate 55 at Airport Road/Lockport Road and at Illinois 126 in Romeoville.** Interchange construction at Airport Road/Lockport Road and at Illinois 126, engineering for contract plans, land acquisition, construction engineering, and utility adjustments are programmed during FY 2021-2025 at an estimated total cost of $181.4 million.

- **Interstate 190 (Kennedy Expressway) from Bessie Coleman Drive to Interstate 90 (Kennedy Expressway) in Chicago and Rosemont.** Reconstruction of 2.1 miles, construction of auxiliary lanes, engineering for contract plans, construction engineering, and utility adjustments are programmed during FY 2020-2025 at an estimated cost of $561 million.

- **Interstate 80 from Ridge Road to US 30 (Lincoln Highway) in Joliet, New Lenox and Minooka.** Reconstruction for 16 miles, construction of two new bridges over the Des Plaines River, construction of auxiliary lanes at the interchanges within the project limits, as well as various bridge work along the entire corridor, including multiple bridge replacements. In addition, bridge superstructures, bridge replacements, bridge widening, reconstruction, bridge repair, bridge fabrication, utility adjustments, construction engineering and a railroad flagger are programmed for eastbound and westbound structures from Illinois 53 (Chicago Street) to Rowell Avenue. Also included along the entire corridor is engineering for design, location and environmental studies, engineering for contract plans, land acquisition, construction engineering, utility adjustments and railroad flaggers. The estimated total cost of the programmed work within this corridor during FY 2020-2025 is $1.2 billion. Of this total, $104.3 million is included in FY 2020 for bridge superstructure, bridge replacements, bridge widening, reconstruction, bridge fabrication, construction engineering and a railroad flagger at eastbound structures from Illinois 53 (Chicago Street) to Rowell Avenue, as well as engineering for design, location and environmental studies, engineering for contract plans and land acquisition for the entire corridor.

- **Interstate 90/94 at Interstate 290/Congress Parkway (Jane Byrne Interchange) in Chicago**. Bridge replacement, ramp modifications, reconstruction of 4.2 miles, retaining walls, noise barriers, lighting, landscaping, drainage improvements, bridge removal and demolition, bridge painting, miscellaneous work, ADA improvements, construction engineering, and engineering for contract plans are programmed during FY 2020-2025 at an estimated cost of $210 million. Of this total, $173 million is included in FY 2020 for bridge replacement, reconstruction of 4.2 miles, ramp modifications, retaining walls, bridge removal and demolition, drainage improvements, lighting, miscellaneous work, landscaping, construction engineering, and engineering for contract plans. The FY 2021-2025 portion of the program includes $37 million for bridge painting, landscaping, miscellaneous work, engineering for contract plans, and construction engineering. The I-90/94 (Kennedy Expressway) and I-290 Jane Byrne Interchange in downtown Chicago has been identified as one of the nation's worst freight bottleneck locations. The Jane Byrne Interchange links the Dan Ryan Expressway (I-90/94) to the south, the Eisenhower Expressway (I-290) to the west, Congress Parkway to the east and the Kennedy Expressway (I-90/94) to the north. The interchange is congested for many hours of the day causing substantial backups in every direction. *Provides for efficient freight movement*.

- **US 12/20/45 (95th Street) at Stony Island Avenue in Chicago.** Bridge replacements, railroad separation replacement, intersection reconstruction, lower roadway, pump station, lighting, land acquisition, engineering for contract plans, construction engineering, utility adjustments, railroad engineering, and a railroad flagger are programmed during FY 2020-2025 at an estimated cost of $92 million. Of this total, $10.2 million is included in FY 2020 for engineering for contract plans and land acquisition.

- **US 20 from west of Randall Road to east of Shales Parkway in Elgin.** bridge replacements, ramp modifications, bridge repairs, new bridge decks, bridge superstructures, bridge widening, noise walls, channelization, safety improvements, construction of auxiliary lanes, engineering for contract plans, land acquisition, construction engineering, utility adjustments, and a railroad flagger are programmed during FY 2020-2025 at an estimated cost of $109.4 million. Of this total, $15 million is included in FY 2020 for engineering for contract plans and land acquisition. *This project has been approved for Illinois Special Bridge Program funding.*

- **US 41 at Illinois 176 in Lake Bluff.** Reconstruction and construction of an additional lane for one mile, interchange construction, construction of auxiliary lanes, engineering for contract plans, land acquisition, construction engineering, and utility adjustments are programmed during FY 2020-2025 at an estimated cost of $53.2 million. Of this total, $10 million is included in FY 2020 for land acquisition and engineering for contract plans.

- **US 52 (Jefferson Street) from River Road to Houbolt Road in Shorewood and Joliet.** Reconstruction on 2.5 miles, bridge widening, turning lanes, culvert extension, bridge repair, engineering for contract plans, land acquisition, construction engineering, and utility adjustments are programmed during FY 2021-2025 at an estimated cost of $97.5 million.

- **Illinois 31 (Front Street) from south of Illinois 120 (Belvidere Road) to north of Illinois 176 (Terra Cotta Avenue) and at a drainage ditch 4 miles south of US 12 in McHenry.** Reconstruction and construction of additional lanes for 6.3 miles, culvert replacement, engineering for contract plans, land acquisition, preliminary engineering for right-of-way, preliminary engineering surveys, construction engineering, and utility adjustments are programmed during FY 2020-2025 at an estimate cost of $113.2 million. Of this total, $2.4 million is included in FY 2020 for engineering for contract plans, preliminary engineering for right-of-way, and preliminary engineering for surveys.

- **Illinois 43 (Harlem Avenue) at BRC Railroad (65th Street) in Bedford Park**. A railroad grade separation, land acquisition, engineering for contract plans, construction engineering, utility adjustments, and a railroad flagger are programmed during FY 2021-2025 at an estimated cost of $118.8 million.

- **Illinois 47 Corridor Improvements:**

  1. **North of Illinois 120 (McHenry Avenue) to US 14 in Woodstock.** Reconstruction and construction of additional lanes for 2 miles, intersection improvement, culvert replacement, land acquisition, engineering for contract plans, construction engineering, utility adjustments and a railroad flagger are programmed during FY 2020-2025 at an estimated cost of $58.6 million. Of this total, $9.6 million is included in FY 2020 for land acquisition.

  2. **Illinois 47/Illinois 176 (Pleasant Valley Road) at Illinois 176 (north and south junctions) and at Pleasant Valley Road in McHenry County.** Intersection reconstruction, land acquisition, engineering for contract plans, and construction engineering are programmed during FY 2020-2025 at an estimated cost of $44.5 million. Of this total, $3.6 million is included in FY 2020 for engineering for contract plans and land acquisition.

  3. **At Kishwaukee River in McHenry County.** Bridge replacement and construction engineering are programmed during FY 2020-2025 at an estimated cost of $8.0 million. Of this total, $7.6 million is included in FY 2020 for bridge replacement and construction engineering.

  4. **Illinois 47/US 30 from Cross Street to south of Galena Boulevard in Sugar Grove and Yorkville**. Reconstruction and construction of additional lanes for 4.3 miles, bridge replacement, culvert replacement, engineering for contract plans, and construction engineering are programmed during FY 2021-2025 at an estimated cost of $70 million. *This is a SAFTEA-LU National Corridor Infrastructure Project.*

- **Illinois 53 (Chicago Street) from US 52 to Arsenal Road in Joliet, Elwood and Wilmington.** Intersection improvement, channelization, engineering for contract plans, construction engineering, land acquisition, and utility adjustments are programmed during FY 2021-2025 at an estimated cost of $50 million.

- **Illinois 56 (Butterfield Road) at Illinois 53 and from west of Illinois 53 to west of Interstate 355 in Downers Grove.** Reconstruction and construction of additional lanes for 2 miles, intersection reconstruction, ADA improvements, bridge repair, bridge deck overlay, bridge beam replacement, culvert rehabilitation, noise barriers, retaining wall, construction engineering, and utility adjustments are programmed during FY 2021-2025 at an estimated cost of $25.6 million.

- **Illinois 60/Illinois 83 from Illinois 176 (Maple Avenue) to CN Railroad in Mundelein.** Reconstruction and construction of additional lanes for 3 miles, construction of a railroad grade separation, engineering for contract plans, construction engineering, land acquisition, utility adjustments, and a railroad flagger are programmed during FY 2020-2025 at an estimated cost of $129.4 million. Of this total, $9 million is included in FY 2020 for engineering for contract plans and land acquisition.

- **Illinois 120 from Ashford Lane to US 45 in Grayslake.** Reconstruction and construction of additional lanes for nearly one mile, engineering for design, location and environmental studies, engineering for contract plans, land acquisition, and construction engineering are programmed during FY 2020-2025 at an estimated cost of $29.6 million. Of this total, $1.4 million is included in FY 2020 for engineering for design, location and environmental studies.

- **Illinois 131 (Green Bay Road) from Wadsworth Road to Sunset Avenue in Beach Park.** Reconstruction and construction of additional lanes for 2.5 miles, engineering for contract plans, land acquisition, utility adjustments, and construction engineering are programmed during FY 2020-2025 at an estimated cost of $80 million. Of this total, $16.4 million is included in FY 2020 for engineering for contract plans and land acquisition.

- **Barrington Road from south of Illinois 62 (Algonquin Road) to Central Road in South Barrington.** Reconstruction and construction of additional lanes for 1.5 miles, culvert rehabilitation, engineering for contract plans, construction engineering, and utility adjustments are programmed during FY 2020-2025 at an estimated cost of $19.4 million. Of this total, $700,000 is included in FY 2020 for engineering for contract plans.

- **Willow Road from east of the Des Plaines River to Waterview Drive/Protection Parkway in Prospect Heights.** Reconstruction and construction of additional lanes for one mile, intersection improvement, lighting, noise barriers, a new bridge deck, bridge repairs, land acquisition, construction engineering, and utility adjustments are programmed during FY 2020-2025 at an estimated cost of $25.4 million. Of this total, $3.4 million is included in FY 2020 for land acquisition.

COOK COUNTY

FY 2020-2025

PROPOSED HIGHWAY IMPROVEMENT PROGRAM

FY 2020-2025 Rebuild Illinois
Highway Improvement Program
District 1
State Highways
COOK COUNTY

Route / Street	Location	Improvements	Est. Cost	City	MYP Years	
		TAMP Category			Past	Current
I 57	WILL CO LINE TO 0.1 MI N OF 175TH ST Miles = 7.24	STANDARD OVERLAY PRESERVATION - PAVEMENTS	$8,000,000	MATTESON RICHTON PARK COUNTRY CLUB HILLS	1	2021-2025
I 57	WILL CO LINE TO 0.1 MI N OF 175TH ST	CONSTRUCTION ENGINEERING PRESERVATION - PAVEMENTS	$1,000,000	MATTESON RICHTON PARK COUNTRY CLUB HILLS	1	2021-2025
I 57	AT STEGER RD	BRIDGE NEW DECK REHABILITATION - BRIDGES	$1,753,000		4	2021-2025
I 57	AT SAUK TRAIL	BRIDGE NEW DECK REHABILITATION - BRIDGES	$5,129,000	RICHTON PARK	4	**2020**
I 57	AT SAUK TRAIL	BRIDGE PAINTING PRESERVATION - BRIDGES	$1,000,000	RICHTON PARK	1	2021-2025

Roadway Information

Miles	AADT	Truck Pct	NHS
7.24	73,032	11.4	Y

Structure Information

Str Number	AADT	Truck Pct	NHS
0161108	2,350	5	N

Structure Information

Str Number	AADT	Truck Pct	NHS
0160575	10,800	8	N

FY 2020-2025 Rebuild Illinois
Highway Improvement Program
District 1
State Highways
COOK COUNTY

Route / Street	Location	Improvements / TAMP Category	Est. Cost	City	MYP Years Past	MYP Years Current
I 57	AT 175TH ST	BRIDGE NEW DECK REHABILITATION - BRIDGES	$3,000,000		3	2021-2025
				Structure Information Str Number: 0161095 AADT: 4,450 Truck Pct: 7 NHS: N		
I 57	AT US 6 (159TH ST)	BRIDGE NEW DECK BRIDGE REPAIR SUBSTRUCTURE WIDENING ADA IMPROVEMENTS REHABILITATION - BRIDGES	$4,315,000	MARKHAM	4	2021-2025
				Structure Information Str Number: 0161013 AADT: 29,100 Truck Pct: 3 NHS: Y		
I 57	AT US 6 (159TH ST)	P.E. (PHASE II) REHABILITATION - BRIDGES	$1,000,000	MARKHAM	3	**2020**
I 57	AT US 6 (159TH ST)	P.E. (PHASE II) REHABILITATION - BRIDGES	$500,000	MARKHAM	1	2021-2025
I 57	S OF I-294 (TRI-STATE TOLLWAY) TO ILL 1 (HALSTED ST) Miles = 8.06	STANDARD OVERLAY PRESERVATION - PAVEMENTS	$13,460,000	MARKHAM POSEN DIXMOOR RIVERDALE BLUE ISLAND CALUMET PARK CHICAGO	3	2021-2025
				Roadway Information Miles: 8.06 AADT: 123,606 Truck Pct: 5.1 NHS: Y		

FY 2020-2025 Rebuild Illinois
Highway Improvement Program
District 1
State Highways
COOK COUNTY

Route / Street	Location	Improvements	Est. Cost	City	MYP Years	
		TAMP Category			Past	Current
I 57	S OF I-294 (TRI-STATE TOLLWAY) TO ILL 1 (HALSTED ST)	BRIDGE DECK SEALING PRESERVATION - BRIDGES	$480,000	POSEN	2	2021-2025
I 57	S OF I-294 (TRI-STATE TOLLWAY) TO ILL 1 (HALSTED ST)	P.E. (PHASE II) PRESERVATION - PAVEMENTS	$1,000,000	MARKHAM POSEN DIXMOOR RIVERDALE BLUE ISLAND CALUMET PARK CHICAGO	2	2021-2025
I 57	AT 127TH ST	BRIDGE DECK OVERLAY BRIDGE JOINT REPLACE/REPAIR PRESERVATION - BRIDGES	$1,000,000	CALUMET PARK	3	2021-2025
I 57 DAN RYAN EXPWY	AT PARNELL AVE	BRIDGE NEW DECK REHABILITATION - BRIDGES	$2,100,000	CHICAGO	3	2021-2025
I 80	AT OAK PARK AVE	BRIDGE NEW DECK BRIDGE SUPERSTRUCTURE REHABILITATION - BRIDGES	$2,674,000	TINLEY PARK	4	2021-2025

Structure Information

Str Number	AADT	Truck Pct	NHS
0162029	750	12	N

Structure Information

Str Number	AADT	Truck Pct	NHS
0160927	3,050	3	N

FY 2020-2025 Rebuild Illinois
Highway Improvement Program
District 1
State Highways
COOK COUNTY

Route / Street	Location	Improvements	Est. Cost	City	MYP Years	
		TAMP Category			Past	Current
I 80	I-57 TO KEDZIE AVE	BRIDGE DECK OVERLAY BRIDGE JOINT REPLACE/REPAIR PRESERVATION - BRIDGES	$6,200,000	COUNTRY CLUB HILLS	2	2021-2025
I 80 (EASTBOUND)	AT I-294 (TRI-STATE TOLLWAY)(NB)	BRIDGE REPLACEMENT RECONSTRUCTION - BRIDGES	$5,800,000	HAZEL CREST **Structure Information** Str Number: 0162132 AADT: 1,500 Truck Pct: N/A NHS: Y	3	2021-2025
I 80 (EASTBOUND)	AT I-294 (TRI-STATE TOLLWAY) (NB)	P.E. (PHASE II) RECONSTRUCTION - BRIDGES	$600,000	HAZEL CREST	2	2021-2025
I 80	AT I-294 (TRI-STATE TOLLWAY) (NB)	CONSTRUCTION ENGINEERING RECONSTRUCTION - BRIDGES	$900,000	HAZEL CREST	1	2021-2025
I 90 KENNEDY EXPWY (WESTBOUND) ILL 72	I-90: I-190 TO ILL 43 (HARLEM AVE) (WB) & ILL 72 / BRYN MAWR AVE: W OF ILL 171 (CUMBERLAND AVE) TO ILL 43 (HARLEM AVE)	CONSTRUCTION ENGINEERING RECONSTRUCTION - PAVEMENTS	$2,750,000	CHICAGO PARK RIDGE	2	**2020**

FY 2020-2025 Rebuild Illinois
Highway Improvement Program
District 1
State Highways
COOK COUNTY

Route / Street	Location	Improvements / TAMP Category	Est. Cost	City	MYP Years Past	MYP Years Current
I 90 KENNEDY EXPWY	I-190 TO ILL 43 (HARLEM AVE)	CONSTRUCTION ENGINEERING MISCELLANEOUS IMPROVEMENTS	$725,000	CHICAGO	3	**2020**
I 90 KENNEDY EXPWY	ILL 43 (HARLEM AVE) TO I-94 (EDENS JCT) Miles = 3.51	DESIGNED OVERLAY DRAINAGE BRIDGE DECK SEALING BRIDGE REPAIR BRIDGE CLEANING REHABILITATION - PAVEMENTS	$16,000,000	CHICAGO	4	**2020**
I 90 KENNEDY EXPWY	ILL 43 (HARLEM AVE) TO I-94 (EDENS JCT)	CONSTRUCTION ENGINEERING REHABILITATION - PAVEMENTS	$1,000,000	CHICAGO	4	**2020**
I 90 KENNEDY EXPWY	ILL 43 (HARLEM AVE) TO I-94 (EDENS JCT)	CONSTRUCTION ENGINEERING REHABILITATION - PAVEMENTS	$1,000,000	CHICAGO	1	2021-2025
I 90 I 94	AT I-290 / CONGRESS PKWY (JANE BYRNE INTCHG) (MONROE ST OVER I-90/94)	CONSTRUCTION ENGINEERING RECONSTRUCTION - PAVEMENTS	$116,000	CHICAGO	1	**2020**

Roadway Information

Miles	AADT	Truck Pct	NHS
3.51	164,557	3.2	Y

FY 2020-2025 Rebuild Illinois
Highway Improvement Program
District 1
State Highways
COOK COUNTY

Route / Street	Location	Improvements	Est. Cost	City	MYP Years	
		TAMP Category			Past	Current
I 90 I 94	AT I-290 / CONGRESS PKWY (JANE BYRNE INTCHG) - HIGH MAST LIGHTING & INTELLIGENT TRANSPORTATION SYSTEMS	LIGHTING MISCELLANEOUS MISCELLANEOUS IMPROVEMENTS	$4,000,000	CHICAGO	1	**2020**
I 90 I 94	AT I-290 / CONGRESS PKWY (JANE BYRNE INTCHG) (NEAR UIC)	CONSTRUCTION ENGINEERING RECONSTRUCTION - PAVEMENTS	$225,000	CHICAGO	1	**2020**
I 90 I 94	AT I-290 / CONGRESS PKWY (JANE BYRNE INTCHG) - HIGH MAST LIGHTING & INTELLIGENT TRANSPORTATION SYSTEMS	CONSTRUCTION ENGINEERING MISCELLANEOUS IMPROVEMENTS	$800,000	CHICAGO	2	2021-2025
I 90 I 94	AT I-290 / CONGRESS PKWY (JANE BYRNE INTCHG)	P.E. (PHASE II) P.E. (CONSULTANT PLANS) RECONSTRUCTION - PAVEMENTS	$5,000,000	CHICAGO	2	**2020**
I 90 I 94	AT I-290 / CONGRESS PKWY (JANE BYRNE INTCHG)	P.E. (PHASE II) P.E. (CONSULTANT PLANS) RECONSTRUCTION - PAVEMENTS	$5,600,000	CHICAGO	2	2021-2025

FY 2020-2025 Rebuild Illinois
Highway Improvement Program
District 1
State Highways
COOK COUNTY

Route / Street	Location	Improvements	Est. Cost	City	MYP Years	
		TAMP Category			Past	Current
I 90 I 94	AT I-290 / CONGRESS PKWY (JANE BYRNE INTCHG) - MISCELLANEOUS INTCHG RAMPS AT VARIOUS LOCATIONS	CONSTRUCTION ENGINEERING RECONSTRUCTION - PAVEMENTS	$5,500,000	CHICAGO	2	**2020**
I 90 I 94	AT I-290 / CONGRESS PKWY (JANE BYRNE INTCHG) - MISCELLANEOUS INTCHG RAMPS AT VARIOUS LOCATIONS	CONSTRUCTION ENGINEERING RECONSTRUCTION - PAVEMENTS	$2,500,000	CHICAGO	2	2021-2025
I 90 I 94	AT I-290 / CONGRESS PKWY (JANE BYRNE INTCHG) - HIGH MAST LIGHTING & INTELLIGENT TRANSPORTATION SYSTEMS	CONSTRUCTION ENGINEERING MISCELLANEOUS IMPROVEMENTS	$200,000	CHICAGO	2	2021-2025
I 90 I 94	AT I-290 / CONGRESS PKWY (JANE BYRNE INTCHG)	LANDSCAPING MISCELLANEOUS IMPROVEMENTS	$200,000	CHICAGO	6	**2020**
I 90 I 94	AT I-290 / CONGRESS PKWY (JANE BYRNE INTCHG) - GREEN SPACE CONTRACT AT VARIOUS LOCATIONS	LANDSCAPING MISCELLANEOUS MISCELLANEOUS IMPROVEMENTS	$3,000,000	CHICAGO	4	2021-2025

FY 2020-2025 Rebuild Illinois
Highway Improvement Program
District 1
State Highways
COOK COUNTY

Route / Street	Location	Improvements / TAMP Category	Est. Cost	City	MYP Years Past	MYP Years Current
I 90 I 94	I-290 / CONGRESS PKWY (JANE BYRNE INTCHG) - ADAMS ST & JACKSON BLVD OVER I-90/94 (DAN RYAN EXPWY)	BRIDGE REPLACEMENT RETAINING WALL LIGHTING NOISE BARRIERS ADA IMPROVEMENTS RECONSTRUCTION - BRIDGES	$47,000,000	CHICAGO	1	**2020**
I 90 I 94	I-290 / CONGRESS PKWY (JANE BYRNE INTCHG) - ADAMS ST OVER I-90/94 (DAN RYAN EXPWY)	CONSTRUCTION ENGINEERING RECONSTRUCTION - BRIDGES	$5,575,000	CHICAGO	2	2021-2025
I 90 I 94	I-290 / CONGRESS PKWY (JANE BYRNE INTCHG) - ADAMS ST & JACKSON BLVD OVER I-90/94 (DAN RYAN EXPWY)	CONSTRUCTION ENGINEERING RECONSTRUCTION - BRIDGES	$1,400,000	CHICAGO	1	2021-2025
I 90 I 94	AT I-290 / CONGRESS PKWY (JANE BYRNE INTCHG) - (JACKSON BLVD ADVANCE WORK)	RETAINING WALL DRAINAGE BRIDGE REMOVAL/DEMOLITION MISCELLANEOUS IMPROVEMENTS	$11,241,000	CHICAGO	1	**2020**
I 90 I 94	AT I-290 / CONGRESS PKWY (JANE BYRNE INTCHG) - (JACKSON BLVD ADVANCE WORK)	CONSTRUCTION ENGINEERING MISCELLANEOUS IMPROVEMENTS	$500,000	CHICAGO	1	**2020**

Structure Information

Str Number	AADT	Truck Pct	NHS
0160589	13,800	10	N
0160588	10,700	17	N

FY 2020-2025 Rebuild Illinois
Highway Improvement Program
District 1
State Highways
COOK COUNTY

Route / Street	Location	Improvements	Est. Cost	City	MYP Years	
		TAMP Category			Past	Current
I 90 I 94	AT I-290 / CONGRESS PKWY (JANE BYRNE INTCHG) - (JACKSON BLVD ADVANCE WORK)	CONSTRUCTION ENGINEERING MISCELLANEOUS IMPROVEMENTS	$900,000	CHICAGO	1	2021-2025
I 90 I 94	AT I-290 / CONGRESS PKWY (JANE BYRNE INTCHG) (EB) RAMP TO I-90/94 (NB)	CONSTRUCTION ENGINEERING RECONSTRUCTION - PAVEMENTS	$2,000,000	CHICAGO	2	**2020**
I 90 I 94	AT I-290 / CONGRESS PKWY (JANE BYRNE INTCHG) (EB) RAMP TO I-90/94 (NB)	CONSTRUCTION ENGINEERING RECONSTRUCTION - PAVEMENTS	$2,000,000	CHICAGO	2	2021-2025
I 90 I 94	AT I-290 / CONGRESS PKWY (JANE BYRNE INTCHG) - I-90/94 (NB): ROOSEVELT RD TO LAKE ST / MADISON ST Miles = 1.96	RECONSTRUCTION RETAINING WALL RAMP MODIFICATIONS RECONSTRUCTION - PAVEMENTS	$47,910,000	CHICAGO	1	**2020**
I 90 I 94 DAN RYAN EXPWY (SOUTHBOUND)	ROOSEVELT RD TO US 12/20 (95TH ST)	PAVEMENT MARKING MAINTENANCE - PAVEMENTS	$1,532,000	CHICAGO	1	**2020**

FY 2020-2025 Rebuild Illinois
Highway Improvement Program
District 1
State Highways
COOK COUNTY

Route / Street	Location	Improvements	Est. Cost	City	MYP Years	
		TAMP Category			Past	Current
I 90 I 94 DAN RYAN EXPWY (NORTHBOUND)	ROOSEVELT RD TO US 12/20 (95TH ST)	PAVEMENT MARKING MAINTENANCE - PAVEMENTS	$1,443,000	CHICAGO	1	**2020**
I 90 I 94	AT I-290 / CONGRESS PKWY (JANE BYRNE INTCHG) - I-90/94 (NB): ROOSEVELT RD TO LAKE ST / MADISON ST	CONSTRUCTION ENGINEERING RECONSTRUCTION - PAVEMENTS	$700,000	CHICAGO	2	**2020**
I 90 I 94	AT I-290 / CONGRESS PKWY (JANE BYRNE INTCHG) - I-90/94 (NB): ROOSEVELT RD TO LAKE ST / MADISON ST	CONSTRUCTION ENGINEERING RECONSTRUCTION - PAVEMENTS	$5,900,000	CHICAGO	2	2021-2025
I 90 I 94	AT I-290 / CONGRESS PKWY (JANE BYRNE INTCHG) - I-90/94 (SB): ROOSEVELT RD TO LAKE ST / MADISON ST Miles = 2.28	RECONSTRUCTION RAMP MODIFICATIONS RETAINING WALL RECONSTRUCTION - PAVEMENTS	$47,950,000	CHICAGO	1	**2020**
I 90 I 94	AT I-290 / CONGRESS PKWY (JANE BYRNE INTCHG) - I-90/94 (SB): ROOSEVELT RD TO LAKE ST / MADISON ST	CONSTRUCTION ENGINEERING RECONSTRUCTION - PAVEMENTS	$600,000	CHICAGO	2	**2020**

FY 2020-2025 Rebuild Illinois
Highway Improvement Program
District 1
State Highways
COOK COUNTY

Route / Street	Location	Improvements	Est. Cost	City	MYP Years	
		TAMP Category			Past	Current
I 90 I 94	AT I-290 / CONGRESS PKWY (JANE BYRNE INTCHG) - I-90/94 (SB): ROOSEVELT RD TO LAKE ST / MADISON ST	CONSTRUCTION ENGINEERING RECONSTRUCTION - PAVEMENTS	$6,200,000	CHICAGO	2	2021-2025
I 90 I 94	AT I-290 / CONGRESS PKWY (JANE BYRNE INTCHG) BRIDGE (EB & WB) E OF DES PLAINES ST & I-290 (WB) BRIDGE OVER I-90/94	BRIDGE PAINTING MISCELLANEOUS IMPROVEMENTS	$2,500,000	CHICAGO	1	2021-2025
I 90 I 94	AT I-290 / CONGRESS PKWY (JANE BYRNE INTCHG) BRIDGE (EB & WB) E OF DES PLAINES ST & I-290 (WB) BRIDGE OVER I-90/94	CONSTRUCTION ENGINEERING MISCELLANEOUS IMPROVEMENTS	$300,000	CHICAGO	2	2021-2025
I 90 KENNEDY EXPWY	AT FOSTER AVE	BRIDGE REPLACEMENT DRAINAGE ADA IMPROVEMENTS RECONSTRUCTION - BRIDGES	$14,638,000	CHICAGO	3	2021-2025
I 90 KENNEDY EXPWY	AT FOSTER AVE	RR FLAGGER RECONSTRUCTION - BRIDGES	$1,300,000	CHICAGO	1	2021-2025

Structure Information

Str Number	AADT	Truck Pct	NHS
0161100	30,300	1	N

FY 2020-2025 Rebuild Illinois
Highway Improvement Program
District 1
State Highways
COOK COUNTY

Route / Street	Location	Improvements	Est. Cost	City	MYP Years	
		TAMP Category			Past	Current
I 90 KENNEDY EXPWY	AT FOSTER AVE	P.E. (PHASE II) RECONSTRUCTION - BRIDGES	$1,400,000	CHICAGO	3	2020
I 90 KENNEDY EXPWY	AT FOSTER AVE	CONSTRUCTION ENGINEERING RECONSTRUCTION - BRIDGES	$1,600,000	CHICAGO	3	2021-2025
I 90 I 94 KENNEDY EXPWY	AT FOSTER AVE & LAWRENCE AVE TO OHIO ST (REHAB OF EXISTING KENNEDY EXPWY REVERSIBLE LANE ACCESS CONTROL SYSTEM)	MISCELLANEOUS MISCELLANEOUS IMPROVEMENTS	$27,000,000	CHICAGO	4	2021-2025
I 90 I 94 KENNEDY EXPWY	AT FOSTER AVE & LAWRENCE AVE TO OHIO ST (REHAB OF EXISTING KENNEDY EXPWY REVERSIBLE LANE)	UTILITY ADJUSTMENT MISCELLANEOUS IMPROVEMENTS	$220,000	CHICAGO	4	2021-2025
I 90 I 94 KENNEDY EXPWY	AT FOSTER AVE & LAWRENCE AVE TO OHIO ST (REHAB OF EXISTING KENNEDY EXPWY REVERSIBLE LANE)	CONSTRUCTION ENGINEERING MISCELLANEOUS IMPROVEMENTS	$500,000	CHICAGO	4	2021-2025

FY 2020-2025 Rebuild Illinois
Highway Improvement Program
District 1
State Highways
COOK COUNTY

Route / Street	Location	Improvements	Est. Cost	City	MYP Years	
		TAMP Category			Past	Current
I 90 I 94 KENNEDY EXPWY	I-94 (EDENS EXPWY) TO HUBBARD ST	BRIDGE DECK OVERLAY PRESERVATION - BRIDGES	$60,000,000	CHICAGO	4	2021-2025
I 90 I 94 KENNEDY EXPWY	I-94 (EDENS EXPWY) TO HUBBARD ST	P.E. (PHASE I) PRESERVATION - BRIDGES	$600,000	CHICAGO	3	2020
I 90 I 94 KENNEDY EXPWY	I-94 (EDENS EXPWY) TO HUBBARD ST	P.E. (PHASE II) PRESERVATION - BRIDGES	$6,000,000	CHICAGO	4	2021-2025
I 90 I 94 KENNEDY EXPWY	I-94 (EDENS EXPWY) TO HUBBARD ST	CONSTRUCTION ENGINEERING PRESERVATION - BRIDGES	$6,000,000	CHICAGO	3	2021-2025
I 90 KENNEDY EXPWY	AT METRA & AT UP RR	BRIDGE PAINTING RR FLAGGER PRESERVATION - BRIDGES	$1,250,000	CHICAGO	3	2021-2025

FY 2020-2025 Rebuild Illinois
Highway Improvement Program
District 1
State Highways
COOK COUNTY

Route / Street	Location	Improvements	Est. Cost	City	MYP Years	
		TAMP Category			Past	Current
I 90 I 94	HUBBARDS CAVE TO N OF I-290 (EISENHOWER EXPWY) Miles = 1.17	DESIGNED OVERLAY RAMP REPAIR REHABILITATION - PAVEMENTS	$6,100,000	CHICAGO	3	2021-2025
Roadway Information Miles: 1.17; AADT: 231,087; Truck Pct: 5.9; NHS: Y						
I 94 US 41 VARIOUS	VARIOUS LOCATIONS	BRIDGE REPAIR MAINTENANCE - BRIDGES	$670,000	CHICAGO WILMETTE LINCOLNWOOD NORTHBROOK MORTON GROVE SKOKIE	3	2021-2025
I 94 EDENS EXPWY / TRI-ST CONNECTOR	AT PFINGSTEN RD	BRIDGE REPLACEMENT RECONSTRUCTION - BRIDGES	$2,200,000	DEERFIELD	3	2021-2025
Structure Information Str Number: 0160547; AADT: 12,400; Truck Pct: 2; NHS: N						
I 94 EDENS EXPWY / TRI-ST CONNECTOR	AT ILL 43 (WAUKEGAN RD)	BRIDGE DECK SEALING BRIDGE JOINT REPLACE/REPAIR PRESERVATION - BRIDGES	$188,000	DEERFIELD	1	2021-2025
I 94 US 41 EDENS EXPWY	AT WINNETKA RD	BRIDGE REPLACEMENT RETAINING WALL RECONSTRUCTION - BRIDGES	$3,200,000	NORTHFIELD	22	2021-2025
Structure Information Str Number: 0160923; AADT: 7,400; Truck Pct: 2; NHS: N						

FY 2020-2025 Rebuild Illinois
Highway Improvement Program
District 1
State Highways
COOK COUNTY

Route / Street	Location	Improvements	Est. Cost	City	MYP Years	
		TAMP Category			Past	Current
I 94 US 41	AT SKOKIE RIVER	BRIDGE REPAIR BRIDGE SUPERSTRUCTURE MAINTENANCE - BRIDGES	$6,000,000	WILMETTE	2	2021-2025
I 94 EDENS EXPWY	AT OLD ORCHARD RD *IDOT PARTICIPATION IN PROJECT.*	BRIDGE SUPERSTRUCTURE DRAINAGE BRIDGE DECK OVERLAY BRIDGE REPAIR BRIDGE DECK REPAIRS BRIDGE REMOVAL/DEMOLITION ADA IMPROVEMENTS RETAINING WALL REHABILITATION - BRIDGES	$7,482,000	SKOKIE	10	2021-2025
I 94 EDENS EXPWY	AT OAKTON ST	BRIDGE REPLACEMENT RECONSTRUCTION - BRIDGES	$10,000,000	SKOKIE	4	2021-2025
I 94 EDENS EXPWY	AT OAKTON ST	CONSTRUCTION ENGINEERING RECONSTRUCTION - BRIDGES	$1,300,000	SKOKIE	1	2021-2025

Structure Information

Str Number	AADT	Truck Pct	NHS
0160823	27,900	4	N

Structure Information

Str Number	AADT	Truck Pct	NHS
0160827	25,600	3	N

FY 2020-2025 Rebuild Illinois
Highway Improvement Program
District 1
State Highways
COOK COUNTY

Route / Street	Location	Improvements	Est. Cost	City	MYP Years	
		TAMP Category			Past	Current
I 94 EDENS EXPWY	AT OAKTON ST	P.E. (PHASE II) RECONSTRUCTION - BRIDGES	$1,000,000	SKOKIE	1	2020
I 94 EDENS EXPWY	AT DEVON AVE	BRIDGE NEW DECK REHABILITATION - BRIDGES	$6,400,000	CHICAGO	3	2021-2025
I 94 EDENS EXPWY	AT DEVON AVE	P.E. (PHASE II) REHABILITATION - BRIDGES	$640,000	CHICAGO	1	2020
I 94 KENNEDY EXPWY	AT MONTROSE AVE	BRIDGE SUPERSTRUCTURE LIGHTING ADA IMPROVEMENTS RR FLAGGER REHABILITATION - BRIDGES	$12,442,000	CHICAGO	12	2020
I 94 KENNEDY EXPWY	AT MONTROSE AVE	UTILITY ADJUSTMENT REHABILITATION - BRIDGES	$100,000	CHICAGO	8	2020

Structure Information

Str Number	AADT	Truck Pct	NHS
0160834	17,800	3	N

Structure Information

Str Number	AADT	Truck Pct	NHS
0160852	15,800	6	N

FY 2020-2025 Rebuild Illinois
Highway Improvement Program
District 1
State Highways
COOK COUNTY

Route / Street	Location	Improvements	Est. Cost	City	MYP Years	
		TAMP Category			Past	Current
I 94 KENNEDY EXPWY	AT MONTROSE AVE	CONSTRUCTION ENGINEERING REHABILITATION - BRIDGES	$2,000,000	CHICAGO	4	2020
I 94 I 90 KENNEDY EXPWY	AT HUBBARD ST	BRIDGE PAINTING PRESERVATION - BRIDGES	$500,000	CHICAGO	2	2021-2025
I 94 I 90 KENNEDY EXPWY	KINZIE ST TO WAYMAN ST (HUBBARDS CAVE)	BRIDGE PAINTING PRESERVATION - BRIDGES	$7,000,000	CHICAGO	2	2021-2025
I 94 I 90 KENNEDY EXPWY	AT GREEN ST	BRIDGE PAINTING PRESERVATION - BRIDGES	$500,000	CHICAGO	2	2021-2025
I 94 I 90 KENNEDY EXPWY	AT FULTON ST	BRIDGE PAINTING PRESERVATION - BRIDGES	$500,000	CHICAGO	2	2021-2025

FY 2020-2025 Rebuild Illinois
Highway Improvement Program
District 1
State Highways
COOK COUNTY

Route / Street	Location	Improvements	Est. Cost	City	MYP Years	
		TAMP Category			Past	Current
I 94 I 90 DAN RYAN EXPWY	AT STEWART AVE	BRIDGE REPAIR MAINTENANCE - BRIDGES	$200,000	CHICAGO	2	2021-2025
I 94 I 90 DAN RYAN EXPWY	AT CTA STRUCTURES OVER I-90/94 S OF 55TH ST	BRIDGE PAINTING RR FLAGGER MAINTENANCE - BRIDGES	$1,000,000	CHICAGO	3	2021-2025
I 94 BISHOP FORD EXPWY	W OF MARTIN LUTHER KING DR TO US 6 (159TH ST) Miles = 9.14	STANDARD OVERLAY REHABILITATION - PAVEMENTS	$16,600,000	CHICAGO CALUMET CITY DOLTON SOUTH HOLLAND	3	2021-2025
I 94 BISHOP FORD EXPWY	W OF MARTIN LUTHER KING DR TO US 6 (159TH ST)	P.E. (PHASE II) REHABILITATION - PAVEMENTS	$1,000,000	CHICAGO CALUMET CITY DOLTON SOUTH HOLLAND	2	2021-2025
I 94 BISHOP FORD EXPWY	W OF MARTIN LUTHER KING DR TO US 6 (159TH ST)	CONSTRUCTION ENGINEERING REHABILITATION - PAVEMENTS	$5,000,000	CHICAGO CALUMET CITY DOLTON SOUTH HOLLAND	2	2021-2025

Roadway Information

Miles	AADT	Truck Pct	NHS
9.14	143,434	7.6	Y

FY 2020-2025 Rebuild Illinois
Highway Improvement Program
District 1
State Highways
COOK COUNTY

Route / Street	Location	Improvements	Est. Cost	City	MYP Years	
		TAMP Category			Past	Current
I 94 BISHOP FORD EXPWY	W OF MARTIN LUTHER KING DR TO US 6 (159TH ST)	BRIDGE DECK OVERLAY BRIDGE JOINT REPLACE/REPAIR RR FLAGGER CULVERT REPAIR PRESERVATION - BRIDGES	$18,100,000	CHICAGO CALUMET CITY	3	2021-2025
I 94 BISHOP FORD EXPWY	W OF MARTIN LUTHER KING DR TO US 6 (159TH ST)	P.E. (PHASE I) PRESERVATION - BRIDGES	$500,000	CHICAGO CALUMET CITY	1	**2020**
I 94 BISHOP FORD EXPWY	W OF MARTIN LUTHER KING DR TO US 6 (159TH ST)	P.E. (PHASE II) PRESERVATION - BRIDGES	$1,000,000	CHICAGO CALUMET CITY	2	2021-2025
I 94 BISHOP FORD EXPWY	AT 111TH ST	BRIDGE REPLACEMENT INTERCHANGE RECONSTRUCTION RECONSTRUCTION - BRIDGES	$15,000,000	CHICAGO	5	2021-2025
I 94 BISHOP FORD EXPWY	AT MICHIGAN CITY RD	BRIDGE REPLACEMENT RECONSTRUCTION - BRIDGES	$5,200,000	DOLTON	3	2021-2025

Structure Information

Str Number	AADT	Truck Pct	NHS
0160992	15,200	6	N

Structure Information

Str Number	AADT	Truck Pct	NHS
0161068	7,000	5	N

FY 2020-2025 Rebuild Illinois
Highway Improvement Program
District 1
State Highways
COOK COUNTY

Route / Street	Location	Improvements	Est. Cost	City	MYP Years	
		TAMP Category			Past	Current
I 94 BISHOP FORD EXPWY	AT MICHIGAN CITY RD	P.E. (PHASE II) REHABILITATION - BRIDGES	$520,000	DOLTON	2	2021-2025
I 94 BISHOP FORD EXPWY	AT GREENWOOD AVE	BRIDGE SUBSTRUCTURE BRIDGE DECK OVERLAY REHABILITATION - BRIDGES	$2,600,000	DOLTON	4	2021-2025
I 94 BISHOP FORD EXPWY	AT LITTLE CALUMET RIVER	BRIDGE DECK OVERLAY BRIDGE REPAIR PRESERVATION - BRIDGES	$1,800,000	SOUTH HOLLAND	4	2021-2025
I 94 BISHOP FORD EXPWY	AT US 6 (159TH ST) & AT 154TH ST	BRIDGE REPLACEMENT BRIDGE REPAIR BRIDGE DECK OVERLAY RECONSTRUCTION - BRIDGES	$4,200,000	SOUTH HOLLAND DOLTON	5	2021-2025
I 190	BESSIE COLEMAN DR TO I-90 (KENNEDY EXPWY)	ADD AUXILIARY LANES INITIAL CONSTRUCTION - PAVEMENTS	$180,000,000	CHICAGO ROSEMONT	3	2021-2025

Structure Information

Str Number	AADT	Truck Pct	NHS
0160162	134,000	10	Y

Structure Information

Str Number	AADT	Truck Pct	NHS
0160388	17,400	2	Y

FY 2020-2025 Rebuild Illinois
Highway Improvement Program
District 1
State Highways
COOK COUNTY

Route / Street	Location	Improvements	Est. Cost	City	MYP Years	
		TAMP Category			Past	Current
I 190	BESSIE COLEMAN DR TO I-90 (KENNEDY EXPWY) Miles = 2.08	RECONSTRUCTION	$270,000,000	CHICAGO ROSEMONT	4	2021-2025
		RECONSTRUCTION - PAVEMENTS				

Roadway Information

Miles	AADT	Truck Pct	NHS
2.08	97,709	2.5	Y

I 190	BESSIE COLEMAN DR TO I-90 (KENNEDY EXPWY)	P.E. (PHASE II)	$45,000,000	CHICAGO ROSEMONT	1	**2020**
		RECONSTRUCTION - PAVEMENTS				
I 190	BESSIE COLEMAN DR TO I-90 (KENNEDY EXPWY)	UTILITY ADJUSTMENT	$6,000,000	CHICAGO ROSEMONT	1	2021-2025
		RECONSTRUCTION - PAVEMENTS				
I 190	BESSIE COLEMAN DR TO I-90 (KENNEDY EXPWY)	CONSTRUCTION ENGINEERING	$60,000,000	CHICAGO ROSEMONT	1	2021-2025
		RECONSTRUCTION - PAVEMENTS				
I 290 EISENHOWER EXPWY	AT ST CHARLES RD	BRIDGE NEW DECK	$4,000,000	BERKELEY	2	**2020**
		REHABILITATION - BRIDGES				

Structure Information

Str Number	AADT	Truck Pct	NHS
0161136	17,000	7	N

FY 2020-2025 Rebuild Illinois
Highway Improvement Program
District 1
State Highways
COOK COUNTY

Route / Street	Location	Improvements	Est. Cost	City	MYP Years	
		TAMP Category			Past	Current
I 290 EISENHOWER EXPWY	US 12/20/45 (MANNHEIM RD) TO RACINE AVE	P.E. (PHASE I) RECONSTRUCTION - PAVEMENTS	$425,000	HILLSIDE WESTCHESTER BELLWOOD BROADVIEW MAYWOOD FOREST PARK OAK PARK CHICAGO	1	**2020**
I 290 EISENHOWER EXPWY	AT DES PLAINES RIVER	PUMP STATION WATER MAIN MAINTENANCE - PAVEMENTS	$46,000,000	FOREST PARK	22	**2020**
I 290 EISENHOWER EXPWY	AT DES PLAINES RIVER	UTILITY ADJUSTMENT MISCELLANEOUS IMPROVEMENTS	$2,000,000	FOREST PARK	1	2021-2025
I 290 EISENHOWER EXPWY	AT DES PLAINES RIVER	CONSTRUCTION ENGINEERING MISCELLANEOUS IMPROVEMENTS	$10,500,000	FOREST PARK	8	2021-2025
I 290 EISENHOWER EXPWY	AT INDEPENDENCE BLVD	BRIDGE SUPERSTRUCTURE REHABILITATION - BRIDGES	$9,000,000	CHICAGO	3	2021-2025

Structure Information

Str Number	AADT	Truck Pct	NHS
0162070	18,600	8	N
0162071	18,600	8	N

FY 2020-2025 Rebuild Illinois
Highway Improvement Program
District 1
State Highways
COOK COUNTY

Route / Street	Location	Improvements	Est. Cost	City	MYP Years	
		TAMP Category			Past	Current
I 290 EISENHOWER EXPWY	AT INDEPENDENCE BLVD	RR FLAGGER	$200,000	CHICAGO	1	2021-2025
		REHABILITATION - BRIDGES				
I 290 EISENHOWER EXPWY	AT INDEPENDENCE BLVD	P.E. (PHASE II)	$1,000,000	CHICAGO	3	2020
		REHABILITATION - BRIDGES				
I 290 EISENHOWER EXPWY	AT INDEPENDENCE BLVD	P.E. (PHASE II)	$900,000	CHICAGO	1	2021-2025
		REHABILITATION - BRIDGES				
I 290 EISENHOWER EXPWY	AT INDEPENDENCE BLVD	CONSTRUCTION ENGINEERING	$1,170,000	CHICAGO	3	2021-2025
		REHABILITATION - BRIDGES				
I 290 EISENHOWER EXPWY	AT CENTRAL PARK AVE	BRIDGE SUPERSTRUCTURE	$5,000,000	CHICAGO	3	2021-2025
		REHABILITATION - BRIDGES				
I 290 EISENHOWER EXPWY	AT CENTRAL PARK AVE	RR FLAGGER	$200,000	CHICAGO	1	2021-2025
		REHABILITATION - BRIDGES				

Structure Information

Str Number	AADT	Truck Pct	NHS
0162072	6,000	12	N

FY 2020-2025 Rebuild Illinois
Highway Improvement Program
District 1
State Highways
COOK COUNTY

Route / Street	Location	Improvements	Est. Cost	City	MYP Years	
		TAMP Category			Past	Current
I 290 EISENHOWER EXPWY	AT CENTRAL PARK AVE	P.E. (PHASE II)	$1,000,000	CHICAGO	3	**2020**
		REHABILITATION - BRIDGES				
I 290 EISENHOWER EXPWY	AT CENTRAL PARK AVE	P.E. (PHASE II)	$500,000	CHICAGO	1	2021-2025
		REHABILITATION - BRIDGES				
I 290 EISENHOWER EXPWY	AT CENTRAL PARK AVE	CONSTRUCTION ENGINEERING	$650,000	CHICAGO	3	2021-2025
		REHABILITATION - BRIDGES				
I 290 EISENHOWER EXPWY	AT SACRAMENTO AVE	BRIDGE SUPERSTRUCTURE	$4,500,000	CHICAGO	3	2021-2025
		REHABILITATION - BRIDGES		**Structure Information**		
				Str Number: 0160754	AADT: 15,600	Truck Pct: 7 / NHS: N
I 290 EISENHOWER EXPWY	AT SACRAMENTO AVE	RR FLAGGER	$200,000	CHICAGO	1	2021-2025
		REHABILITATION - BRIDGES				
I 290 EISENHOWER EXPWY	AT SACRAMENTO AVE	P.E. (PHASE II)	$1,000,000	CHICAGO	3	**2020**
		REHABILITATION - BRIDGES				

FY 2020-2025 Rebuild Illinois
Highway Improvement Program
District 1
State Highways
COOK COUNTY

Route / Street	Location	Improvements	Est. Cost	City	MYP Years	
		TAMP Category			Past	Current
I 290 EISENHOWER EXPWY	AT SACRAMENTO AVE	P.E. (PHASE II)	$500,000	CHICAGO	1	2021-2025
		REHABILITATION - BRIDGES				
I 290 EISENHOWER EXPWY	AT SACRAMENTO AVE	CONSTRUCTION ENGINEERING	$585,000	CHICAGO	3	2021-2025
		REHABILITATION - BRIDGES				
I 290 EISENHOWER EXPWY	AT PAULINA AVE	BRIDGE SUPERSTRUCTURE	$9,200,000	CHICAGO	3	2021-2025
		REHABILITATION - BRIDGES		**Structure Information** Str Number 0160098, AADT 4,300, Truck Pct 7, NHS N		
I 290 EISENHOWER EXPWY	AT PAULINA AVE	P.E. (PHASE II)	$1,000,000	CHICAGO	3	**2020**
		REHABILITATION - BRIDGES				
I 290 EISENHOWER EXPWY	AT PAULINA AVE	P.E. (PHASE II)	$920,000	CHICAGO	1	2021-2025
		REHABILITATION - BRIDGES				
I 290	AT PAULINA AVE	CONSTRUCTION ENGINEERING	$1,196,000	CHICAGO	3	2021-2025
		REHABILITATION - BRIDGES				

FY 2020-2025 Rebuild Illinois
Highway Improvement Program
District 1
State Highways
COOK COUNTY

Route / Street	Location	Improvements / TAMP Category	Est. Cost	City	MYP Years Past	MYP Years Current
US 6 ILL 83 TORRENCE AVE	AT 167TH/170TH ST	LEFT TURN LANES TRAF SIGNAL MODERNIZATION ADA IMPROVEMENTS MISCELLANEOUS IMPROVEMENTS	$946,000	LANSING	2	2021-2025
US 6 ILL 83 TORRENCE AVE	AT 167TH/170TH ST	LAND ACQUISITION MISCELLANEOUS IMPROVEMENTS	$8,000	LANSING	2	**2020**
US 12 US 20 US 41 EWING AVE	I-94 (DAN RYAN EXPY) TO I-90 (CHICAGO SKYWAY) Miles = 5.29	STANDARD OVERLAY PRESERVATION - PAVEMENTS	$2,800,000	CHICAGO	1	2021-2025
US 12 US 20 US 45 LA GRANGE RD	OVER SANTA FE DR, S & S CANAL, IM CANAL & ICG RR *ILLINOIS SPECIAL BRIDGE PROGRAM PROJECT.*	BRIDGE NEW DECK BRIDGE REPAIR LIGHTING REHABILITATION - BRIDGES	$22,100,000	WILLOW SPRINGS	3	2021-2025

Roadway Information

Miles	AADT	Truck Pct	NHS
5.29	12,249	7.6	Y

Structure Information

Str Number	AADT	Truck Pct	NHS
0162467	40,250	13	Y
0162468	40,250	13	Y

FY 2020-2025 Rebuild Illinois
Highway Improvement Program
District 1
State Highways
COOK COUNTY

Route / Street	Location	Improvements / TAMP Category	Est. Cost	City	MYP Years Past	MYP Years Current
US 12 US 20 US 45 LA GRANGE RD	OVER SANTA FE DR, S & S CANAL, IM CANAL & ICG RR *ILLINOIS SPECIAL BRIDGE PROGRAM PROJECT.*	RR FLAGGER REHABILITATION - BRIDGES	$800,000	WILLOW SPRINGS	1	2021-2025
US 12 US 20 US 45 LA GRANGE RD	OVER SANTA FE DR, S & S CANAL, IM CANAL & ICG RR *ILLINOIS SPECIAL BRIDGE PROGRAM PROJECT.*	P.E. (PHASE II) REHABILITATION - BRIDGES	$1,000,000	WILLOW SPRINGS HODGKINS	3	**2020**
US 12 US 20 US 45 LA GRANGE RD	OVER SANTA FE DR, S & S CANAL, IM CANAL & ICG RR *ILLINOIS SPECIAL BRIDGE PROGRAM PROJECT.*	CONSTRUCTION ENGINEERING REHABILITATION - BRIDGES	$3,000,000	WILLOW SPRINGS HODGKINS	3	2021-2025
US 12 US 20 95TH ST	WESTERN AVE TO ASHLAND AVE & LAFAYETTE AVE TO STONY ISLAND AVE Miles = 3.06	STANDARD OVERLAY ADA IMPROVEMENTS PRESERVATION - PAVEMENTS	$3,213,000	CHICAGO	11	2021-2025

Roadway Information

Miles	AADT	Truck Pct	NHS
1.00	31,000	12.3	Y
2.06	13,221	11.5	Y

FY 2020-2025 Rebuild Illinois
Highway Improvement Program
District 1
State Highways
COOK COUNTY

Route / Street	Location	Improvements	Est. Cost	City	MYP Years	
		TAMP Category			Past	Current
US 12 US 20 95TH ST STONY ISLAND AVE	AT STONY ISLAND AVE	BRIDGE REPLACEMENT RR SEPARATION REPLACEMENT INTERSECTION RECONSTN LOWER ROADWAY PUMP STATION LIGHTING RECONSTRUCTION - BRIDGES	$58,700,000	CHICAGO	1	2021-2025
US 12 US 20 95TH ST STONY ISLAND AVE	AT STONY ISLAND AVE	RR FLAGGER RECONSTRUCTION - BRIDGES	$12,000,000	CHICAGO	1	2021-2025
US 12 US 20 95TH ST STONY ISLAND AVE	AT STONY ISLAND AVE	RR ENGINEERING RECONSTRUCTION - BRIDGES	$1,000,000	CHICAGO	1	2021-2025
US 12 US 20 95TH ST STONY ISLAND AVE	AT STONY ISLAND AVE	P.E. (PHASE II) RECONSTRUCTION - BRIDGES	$7,200,000	CHICAGO	1	**2020**

FY 2020-2025 Rebuild Illinois
Highway Improvement Program
District 1
State Highways
COOK COUNTY

Route / Street	Location	Improvements	Est. Cost	City	MYP Years	
		TAMP Category			Past	Current
US 12 US 20 95TH ST STONY ISLAND AVE	AT STONY ISLAND AVE	LAND ACQUISITION RECONSTRUCTION - BRIDGES	$3,000,000	CHICAGO	1	**2020**
US 12 US 20 95TH ST STONY ISLAND AVE	AT STONY ISLAND AVE	UTILITY ADJUSTMENT RECONSTRUCTION - BRIDGES	$1,000,000	CHICAGO	1	2021-2025
US 12 US 20 95TH ST STONY ISLAND AVE	AT STONY ISLAND AVE	CONSTRUCTION ENGINEERING RECONSTRUCTION - BRIDGES	$9,000,000	CHICAGO	1	2021-2025
US 14 NORTHWEST HWY	E OF SMITH RD TO HICKS RD Miles = 1.63	DESIGNED OVERLAY ADA IMPROVEMENTS REHABILITATION - PAVEMENTS	$1,124,000	PALATINE	4	**2020**

Roadway Information

Miles	AADT	Truck Pct	NHS
1.27	29,579	6.3	Y
0.36	25,267	8.4	N

FY 2020-2025 Rebuild Illinois
Highway Improvement Program
District 1
State Highways
COOK COUNTY

Route / Street	Location	Improvements	Est. Cost	City	MYP Years	
		TAMP Category			Past	Current
US 14 NORTHWEST HWY	E OF NICHOLAS DR TO WESTERN AVE Miles = 0.56	STANDARD OVERLAY ADA IMPROVEMENTS STORM SEWER (NEW) RETAINING WALL REHABILITATION - PAVEMENTS	$2,825,000	DES PLAINES	1	2021-2025
US 14 NORTHWEST HWY	AT MT. PROSPECT RD	TRAF SIGNAL MODERNIZATION LEFT TURN LANES RR INTERCONNECT PEDESTRIAN SIGNALS ADA IMPROVEMENTS MISCELLANEOUS IMPROVEMENTS	$3,100,000	DES PLAINES	6	2021-2025
US 14 NORTHWEST HWY	AT MT. PROSPECT RD	UTILITY ADJUSTMENT MISCELLANEOUS IMPROVEMENTS	$200,000	DES PLAINES	4	2021-2025
US 14 NORTHWEST HWY	AT ILL 58 (GOLF RD)	BRIDGE DECK OVERLAY BRIDGE JOINT REPLACE/REPAIR PRESERVATION - BRIDGES	$475,000	DES PLAINES	3	2021-2025
US 14 DEMPSTER ST	OZARK ST TO ILL 43 (WAUKEGAN RD)	DRAINAGE MAINTENANCE - PAVEMENTS	$5,000,000	MORTON GROVE	4	2021-2025

Roadway Information

Miles	AADT	Truck Pct	NHS
0.56	15,100	4.3	N

FY 2020-2025 Rebuild Illinois
Highway Improvement Program
District 1
State Highways
COOK COUNTY

Route / Street	Location	Improvements	Est. Cost	City	MYP Years	
		TAMP Category			Past	Current
US 14 DEMPSTER ST	OZARK ST TO ILL 43 (WAUKEGAN RD)	P.E. (PHASE II) MAINTENANCE - PAVEMENTS	$500,000	MORTON GROVE	1	2020
US 14 DEMPSTER ST	OZARK ST TO ILL 43 (WAUKEGAN RD)	LAND ACQUISITION MISCELLANEOUS IMPROVEMENTS	$250,000	MORTON GROVE	4	2021-2025
US 14 CALDWELL AVE	ILL 43 (WAUKEGAN RD) TO TOUHY AVE Miles = 1.87	DESIGNED OVERLAY ADA IMPROVEMENTS REHABILITATION - PAVEMENTS	$2,634,000	MORTON GROVE NILES	4	2020
US 20 LAKE ST	AT SHALES PKWY	INTERCHANGE RECONSTRUCTION BRIDGE REPLACEMENT RETAINING WALL MISCELLANEOUS IMPROVEMENTS	$45,000,000	ELGIN	1	2021-2025
US 20 LAKE ST	AT SHALES PKWY	P.E. (PHASE I) MISCELLANEOUS IMPROVEMENTS	$2,700,000	ELGIN	1	2020

Roadway Information

Miles	AADT	Truck Pct	NHS
1.87	17,706	7.7	Y

Structure Information

Str Number	AADT	Truck Pct	NHS
0160219	43,600	6	Y

FY 2020-2025 Rebuild Illinois
Highway Improvement Program
District 1
State Highways
COOK COUNTY

Route / Street	Location	Improvements	Est. Cost	City	MYP Years	
		TAMP Category			Past	Current
US 20 LAKE ST	AT SHALES PKWY	P.E. (PHASE II) MISCELLANEOUS IMPROVEMENTS	$4,500,000	ELGIN	1	2021-2025
US 20 LAKE ST	AT SHALES PKWY	LAND ACQUISITION MISCELLANEOUS IMPROVEMENTS	$4,000,000	ELGIN	1	2021-2025
US 20 LAKE ST	AT SHALES PKWY	CONSTRUCTION ENGINEERING MISCELLANEOUS IMPROVEMENTS	$5,850,000	ELGIN	1	2021-2025
US 20 LAKE ST	RAILROAD AVE TO ILL 171 (FIRST AVE) Miles = 4.29	STANDARD OVERLAY ADA IMPROVEMENTS REHABILITATION - PAVEMENTS	$2,212,000	MELROSE PARK MAYWOOD NORTHLAKE	4	2021-2025
US 30 LINCOLN HWY	AT ILL 50 (CICERO AVE)	TRAF SIGNAL MODERNIZATION CHANNELIZATION MISCELLANEOUS IMPROVEMENTS	$6,000,000	MATTESON	4	2021-2025

Roadway Information

Miles	AADT	Truck Pct	NHS
1.65	22,600	16.3	Y
2.64	16,870	7.4	N

FY 2020-2025 Rebuild Illinois
Highway Improvement Program
District 1
State Highways
COOK COUNTY

Route / Street	Location	Improvements	Est. Cost	City	MYP Years	
		TAMP Category			Past	Current
US 30 LINCOLN HWY	AT ILL 50 (CICERO AVE)	P.E. (PHASE II) MISCELLANEOUS IMPROVEMENTS	$90,000	MATTESON	1	2020
US 30 LINCOLN HWY	AT ILL 50 (CICERO AVE)	P.E. (PHASE II) MISCELLANEOUS IMPROVEMENTS	$300,000	MATTESON	3	2021-2025
US 30 LINCOLN HWY	AT ILL 50 (CICERO AVE)	LAND ACQUISITION MISCELLANEOUS IMPROVEMENTS	$310,000	MATTESON	4	2021-2025
US 30 LINCOLN HWY	LOWE AVE TO ILL 394 Miles = 2.81	DESIGNED OVERLAY ADA IMPROVEMENTS REHABILITATION - PAVEMENTS	$3,880,000	CHICAGO HEIGHTS FORD HEIGHTS	4	2021-2025
US 30 LINCOLN HWY	COTTAGE GROVE AVE TO INDIANA STATE LINE Miles = 3.32	STANDARD OVERLAY ADA IMPROVEMENTS PRESERVATION - PAVEMENTS	$4,225,000	SAUK VILLAGE LYNWOOD	4	2021-2025

Roadway Information

Miles	AADT	Truck Pct	NHS
2.81	17,731	13.0	Y

Roadway Information

Miles	AADT	Truck Pct	NHS
3.32	19,432	10.8	Y

FY 2020-2025 Rebuild Illinois
Highway Improvement Program
District 1
State Highways
COOK COUNTY

Route / Street	Location	Improvements	Est. Cost	City	MYP Years	
		TAMP Category			Past	Current
US 30 LINCOLN HWY	ILL 394 TO INDIANA STATE LINE	CRACK & JOINT SEALING PRESERVATION - PAVEMENTS	$250,000	SAUK VILLAGE LYNWOOD	1	2020
US 34 OGDEN AVE	AT I-294 (TRI-STATE TOLLWAY)	BRIDGE DECK OVERLAY BRIDGE JOINT REPLACE/REPAIR BRIDGE DECK REPAIRS PRESERVATION - BRIDGES	$595,000	HINSDALE	1	2020
US 34 OGDEN AVE **Roadway Information** Miles AADT Truck Pct NHS 1.46 28,500 7.4 Y	E OF I-294 (TRI-STATE TOLLWAY) TO W OF EDGEWOOD AVE Miles = 1.46	STANDARD OVERLAY ADA IMPROVEMENTS REHABILITATION - PAVEMENTS	$1,185,000	WESTERN SPRINGS LA GRANGE PARK LA GRANGE	4	2021-2025
US 41 SKOKIE RD **Roadway Information** Miles AADT Truck Pct NHS 1.52 15,910 7.0 Y	I-94 (EDENS EXPWY) TO S OF OLD GLENVIEW RD Miles = 2.26	STANDARD OVERLAY ADA IMPROVEMENTS RAMP REPAIR REHABILITATION - PAVEMENTS	$1,911,000	WILMETTE	4	2020
US 41 LINCOLN AVE **Roadway Information** Miles AADT Truck Pct NHS 1.37 24,860 2.3 N	PETERSON AVE TO FOSTER AVE Miles = 1.37	DESIGNED OVERLAY ADA IMPROVEMENTS REHABILITATION - PAVEMENTS	$843,000	CHICAGO	1	2020

FY 2020-2025 Rebuild Illinois
Highway Improvement Program
District 1
State Highways
COOK COUNTY

Route / Street	Location	Improvements	Est. Cost	City	MYP Years	
		TAMP Category			Past	Current
US 45 ILL 21 DES PLAINES RIVER RD	LAKE COOK RD TO US 12 (RAND RD) Miles = 7.70	STANDARD OVERLAY ADA IMPROVEMENTS REHABILITATION - PAVEMENTS	$5,260,000	DES PLAINES PROSPECT HEIGHTS MOUNT PROSPECT WHEELING	4	**2020**
US 45 US 20 US 12 LA GRANGE RD	63RD ST TO CREEK RD	TRAF SIGNAL MODERNIZATION GUARDRAIL END-SECT REPL SIGN MAINTENANCE MISCELLANEOUS IMPROVEMENTS	$473,000	HODGKINS COUNTRYSIDE WILLOW SPRINGS PALOS PARK	2	**2020**
US 45 96TH AVE	AT CAL SAG CHANNEL	BRIDGE PAINTING PRESERVATION - BRIDGES	$3,000,000		3	2021-2025
ILL 1 VINCENNES RD	149TH ST TO RIDGE RD Miles = 3.93	STANDARD OVERLAY PRESERVATION - PAVEMENTS	$3,250,000	EAST HAZEL CREST HOMEWOOD HARVEY	1	2021-2025
ILL 1 HALSTED ST	AT ILL 83 (147TH ST)	TRAF SIGNAL MODERNIZATION ADA IMPROVEMENTS MISCELLANEOUS IMPROVEMENTS	$550,000	HARVEY	2	2021-2025

Roadway Information

Miles	AADT	Truck Pct	NHS
7.70	23,731	5.5	Y

Roadway Information

Miles	AADT	Truck Pct	NHS
2.62	27,927	8.7	Y
1.31	13,600	7.2	N

FY 2020-2025 Rebuild Illinois
Highway Improvement Program
District 1
State Highways
COOK COUNTY

Route / Street	Location	Improvements	Est. Cost	City	MYP Years	
		TAMP Category			Past	Current
ILL 1 HALSTED ST	AT ILL 83 (147TH ST)	LAND ACQUISITION MISCELLANEOUS IMPROVEMENTS	$250,000	HARVEY	2	2021-2025
ILL 1 HALSTED ST	175TH ST TO RIDGE RD Miles = 0.63	STANDARD OVERLAY ADA IMPROVEMENTS REHABILITATION - PAVEMENTS	$555,000	HOMEWOOD	4	**2020**
ILL 1 HALSTED ST	149TH ST TO I-80 Miles = 3.12	STANDARD OVERLAY TRAF SIGNAL MODERNIZATION PAVEMENT MARKING ADA IMPROVEMENTS REHABILITATION - PAVEMENTS	$4,060,000	HARVEY EAST HAZEL CREST	1	2021-2025
ILL 7 SOUTHWEST HWY	131ST ST TO 135TH ST Miles = 0.51	RECONSTRUCTION DRAINAGE DITCH CLEANING TRAF SIGNAL MODERNIZATION CULVERT REMOVAL CULVERT REPLACEMENT CULVERT (NEW) RECONSTRUCTION - PAVEMENTS	$12,842,000	PALOS PARK	4	2021-2025

Roadway Information

Miles	AADT	Truck Pct	NHS
0.63	39,200	7.0	Y

Roadway Information

Miles	AADT	Truck Pct	NHS
1.60	20,740	10.7	Y
1.52	13,600	7.2	N

Roadway Information

Miles	AADT	Truck Pct	NHS
0.51	14,300	1.5	N

Structure Information

Str Number	AADT	Truck Pct	NHS
0160898	10,500	4	N

FY 2020-2025 Rebuild Illinois
Highway Improvement Program
District 1
State Highways
COOK COUNTY

Route / Street	Location	Improvements	Est. Cost	City	MYP Years	
		TAMP Category			Past	Current
ILL 7 SOUTHWEST HWY	131ST ST TO 135TH ST	P.E. (PHASE II) RECONSTRUCTION - PAVEMENTS	$1,000,000	PALOS PARK	1	2020
ILL 7 SOUTHWEST HWY	131ST ST TO 135TH ST	LAND ACQUISITION RECONSTRUCTION - PAVEMENTS	$1,360,000	PALOS PARK	1	2021-2025
ILL 7 SOUTHWEST HWY	131ST ST TO 135TH ST	CONSTRUCTION ENGINEERING RECONSTRUCTION - PAVEMENTS	$1,700,000	PALOS PARK	1	2021-2025
ILL 7 SOUTHWEST HWY	AT ILL 43 (HARLEM AVE)	TRAF SIGNAL MODERNIZATION LEFT TURN LANES ADA IMPROVEMENTS MISCELLANEOUS IMPROVEMENTS	$950,000	WORTH	2	2021-2025
ILL 19 IRVING PARK RD	ILL 25 (LIBERTY ST) TO BARTLETT RD Miles = 4.74	STANDARD OVERLAY ADA IMPROVEMENTS REHABILITATION - PAVEMENTS	$1,662,000	ELGIN STREAMWOOD	4	2021-2025

Roadway Information

Miles	AADT	Truck Pct	NHS
4.52	13,795	8.8	N
0.22	9,650	6.1	N

FY 2020-2025 Rebuild Illinois
Highway Improvement Program
District 1
State Highways
COOK COUNTY

Route / Street	Location	Improvements	Est. Cost	City	MYP Years	
		TAMP Category			Past	Current
ILL 19 IRVING PARK RD	AT BARRINGTON RD	INTERSECTION IMPROVEMENT TRAF SIGNAL MODERNIZATION MISCELLANEOUS IMPROVEMENTS	$2,070,000	HANOVER PARK	2	2021-2025
ILL 19 IRVING PARK RD	AT WISE RD	INTERSECTION IMPROVEMENT TRAF SIGNAL MODERNIZATION MISCELLANEOUS IMPROVEMENTS	$1,410,000	SCHAUMBURG	2	2021-2025
ILL 19 IRVING PARK RD	AT SCOTT ST & AT JUDD AVE	INTERSECTION RECONSTN MISCELLANEOUS IMPROVEMENTS	$2,500,000	SCHILLER PARK	7	2021-2025
ILL 21 MILWAUKEE AVE	N OF SANDERS RD TO S OF EUCLID AVE / LAKE AVE Miles = 0.42	RECONSTRUCTION INTERSECTION IMPROVEMENT TRAF SIGNAL MODERNIZATION SIGNAL TIMING/PROGRESSION MISCELLANEOUS IMPROVEMENTS	$5,875,000	GLENVIEW	22	2021-2025
ILL 21 MILWAUKEE AVE (NORTHBOUND)	N OF SANDERS RD TO S OF EUCLID AVE / LAKE AVE Miles = 0.01	ADDITIONAL LANES INITIAL CONSTRUCTION - PAVEMENTS	$1,375,000	GLENVIEW	2	2021-2025

Roadway Information

Miles	AADT	Truck Pct	NHS
0.42	33,157	6.5	Y

FY 2020-2025 Rebuild Illinois
Highway Improvement Program
District 1
State Highways
COOK COUNTY

Route / Street	Location	Improvements	Est. Cost	City	MYP Years	
		TAMP Category			Past	Current
ILL 21 MILWAUKEE AVE	N OF SANDERS RD TO S OF EUCLID AVE / LAKE AVE	P.E. (PHASE II) MISCELLANEOUS IMPROVEMENTS	$150,000	GLENVIEW	1	2021-2025
ILL 21 MILWAUKEE AVE	N OF SANDERS RD TO S OF EUCLID AVE / LAKE AVE	CONSTRUCTION ENGINEERING MISCELLANEOUS IMPROVEMENTS	$750,000	GLENVIEW	9	2021-2025
ILL 21 MILWAUKEE AVE	N OF SANDERS RD TO S OF EUCLID AVE	LAND ACQUISITION MISCELLANEOUS IMPROVEMENTS	$4,000,000	GLENVIEW	17	2021-2025
ILL 43 WAUKEGAN RD	W FORK N BRANCH CHICAGO RIVER	BRIDGE NEW DECK REHABILITATION - BRIDGES	$610,000	GLENVIEW	4	2021-2025
ILL 43 HARLEM AVE	IL 19 (IRVING PARK RD) TO IL 64 (NORTH AVE)	LONGITUDINAL JOINT REPAIR PRESERVATION - PAVEMENTS	$750,000	CHICAGO NORRIDGE	1	2021-2025

Structure Information

Str Number	AADT	Truck Pct	NHS
0160307	23,300	2	Y

FY 2020-2025 Rebuild Illinois
Highway Improvement Program
District 1
State Highways
COOK COUNTY

Route / Street	Location	Improvements	Est. Cost	City	MYP Years	
		TAMP Category			Past	Current
ILL 43 HARLEM AVE	AT CERMAK RD / 22ND ST	TRAF SIGNAL MODERNIZATION LEFT TURN LANES ADA IMPROVEMENTS MISCELLANEOUS IMPROVEMENTS	$2,350,000	BERWYN	6	2021-2025
ILL 43 HARLEM AVE	47TH ST TO SANITARY & SHIP CANAL Miles = 0.50	DESIGNED OVERLAY STORM SEWER (NEW) REHABILITATION - PAVEMENTS	$2,400,000	LYONS FOREST VIEW	4	2021-2025
ILL 43 HARLEM AVE	47TH ST TO SANITARY & SHIP CANAL	LAND ACQUISITION MISCELLANEOUS IMPROVEMENTS	$200,000	LYONS FOREST VIEW	4	2021-2025
ILL 43 HARLEM AVE (NORTHBOUND)	AT MWRDGC RR 0.2 MI N OF I-55 (STEVENSON EXPWY)	BRIDGE REPLACEMENT ADA IMPROVEMENTS RR FLAGGER RECONSTRUCTION - BRIDGES	$4,865,000	FOREST VIEW	12	2020
ILL 43 HARLEM AVE	AT SANITARY & SHIP CANAL	P.E. (PHASE II) REHABILITATION - BRIDGES	$1,300,000	FOREST VIEW	4	2021-2025

Roadway Information

Miles	AADT	Truck Pct	NHS
0.50	35,400	5.5	Y

Structure Information

Str Number	AADT	Truck Pct	NHS
0160314	17,700	5	Y
0160314	17,700	5	Y

FY 2020-2025 Rebuild Illinois
Highway Improvement Program
District 1
State Highways
COOK COUNTY

Route / Street	Location	Improvements	Est. Cost	City	MYP Years	
		TAMP Category			Past	Current
ILL 43 HARLEM AVE	AT SANITARY & SHIP CANAL	BRIDGE NEW DECK BRIDGE REPAIR REHABILITATION - BRIDGES	$12,909,000	FOREST VIEW	4	2021-2025

Structure Information

Str Number	AADT	Truck Pct	NHS
0160315	17,700	5	Y
0160991	17,700	5	Y

ILL 43 HARLEM AVE	AT SANITARY & SHIP CANAL	CONSTRUCTION ENGINEERING REHABILITATION - BRIDGES	$1,000,000	FOREST VIEW	4	2021-2025
ILL 43 HARLEM AVE	AT ARCHER AVE Miles = 0.01	TRAF SIGNAL MODERNIZATION LEFT TURN LANES STANDARD OVERLAY MISCELLANEOUS ADA IMPROVEMENTS MISCELLANEOUS IMPROVEMENTS	$1,350,000	CHICAGO	6	2021-2025
ILL 43 HARLEM AVE	AT BRC RR (65TH ST)	RR GRADE SEPARATION INITIAL CONSTRUCTION - BRIDGES	$75,000,000	BEDFORD PARK	1	2021-2025
ILL 43 HARLEM AVE	AT BRC RR (65TH ST)	RR FLAGGER INITIAL CONSTRUCTION - BRIDGES	$1,000,000	BEDFORD PARK	1	2021-2025

FY 2020-2025 Rebuild Illinois
Highway Improvement Program
District 1
State Highways
COOK COUNTY

Route / Street	Location	Improvements	Est. Cost	City	MYP Years	
		TAMP Category			Past	Current
ILL 43 HARLEM AVE	AT BRC RR (65TH ST)	P.E. (PHASE II) INITIAL CONSTRUCTION - BRIDGES	$7,500,000	BEDFORD PARK	1	2021-2025
ILL 43 HARLEM AVE	AT BRC RR (65TH ST)	LAND ACQUISITION INITIAL CONSTRUCTION - BRIDGES	$20,000,000	BEDFORD PARK	1	2021-2025
ILL 43 HARLEM AVE	AT BRC RR (65TH ST)	UTILITY ADJUSTMENT INITIAL CONSTRUCTION - BRIDGES	$4,000,000	BEDFORD PARK	1	2021-2025
ILL 43 HARLEM AVE	AT BRC RR (65TH ST)	CONSTRUCTION ENGINEERING INITIAL CONSTRUCTION - BRIDGES	$11,250,000	BEDFORD PARK	1	2021-2025
ILL 43 HARLEM AVE	78TH ST TO 90TH ST Miles = 1.52	TRAF SIGNAL MODERNIZATION ADA IMPROVEMENTS CORRIDOR IMPROVEMENT MISCELLANEOUS IMPROVEMENTS	$3,000,000	BRIDGEVIEW	2	2021-2025
ILL 43 HARLEM AVE	78TH ST TO 90TH ST	LAND ACQUISITION MISCELLANEOUS IMPROVEMENTS	$650,000	BRIDGEVIEW	2	2021-2025

FY 2020-2025 Rebuild Illinois
Highway Improvement Program
District 1
State Highways
COOK COUNTY

Route / Street	Location	Improvements	Est. Cost	City	MYP Years	
		TAMP Category			Past	Current
ILL 43 HARLEM AVE	AT US 12/20 (95TH ST) 0.6 MI N OF I-294 (TRI-STATE TOLLWAY)	BRIDGE SUPERSTRUCTURE BRIDGE WIDENING BRIDGE JOINT REPLACE/REPAIR BRIDGE DECK OVERLAY BRIDGE NEW DECK BRIDGE PAINTING INTERCHANGE RECONSTRUCTION PUMP STATION LIGHTING REHABILITATION - BRIDGES	$32,660,000	BRIDGEVIEW	21	2021-2025
ILL 43 HARLEM AVE	AT US 12/20 (95TH ST) 0.6 MI N OF I-294 (TRI-STATE TOLLWAY)	RR FLAGGER RR ENGINEERING REHABILITATION - BRIDGES	$500,000	BRIDGEVIEW	8	2021-2025
ILL 43 HARLEM AVE	AT US 12/20 (95TH ST) 0.6 MI N OF I-294 (TRI-STATE TOLLWAY)	LAND ACQUISITION REHABILITATION - BRIDGES	$10,000	BRIDGEVIEW	5	2020
ILL 43 HARLEM AVE	AT US 12/20 (95TH ST) 0.6 MI N OF I-294 (TRI-STATE TOLLWAY)	UTILITY ADJUSTMENT REHABILITATION - BRIDGES	$500,000	BRIDGEVIEW	8	2021-2025

Structure Information

Str Number	AADT	Truck Pct	NHS
0160320	43,800	14	Y
0160321	41,800	10	Y

FY 2020-2025 Rebuild Illinois
Highway Improvement Program
District 1
State Highways
COOK COUNTY

Route / Street	Location	Improvements	Est. Cost	City	MYP Years	
		TAMP Category			Past	Current
ILL 43 HARLEM AVE	AT US 12/20 (95TH ST) 0.6 MI N OF I-294 (TRI-STATE TOLLWAY)	CONSTRUCTION ENGINEERING REHABILITATION - BRIDGES	$4,250,000	BRIDGEVIEW	7	2021-2025
ILL 43	AT CAL SAG CHANNEL	BRIDGE PAINTING PRESERVATION - BRIDGES	$1,500,000	WORTH	2	2021-2025
ILL 50 CICERO AVE	AT BRC RR	BRIDGE DECK OVERLAY BRIDGE JOINT REPLACE/REPAIR RR FLAGGER PRESERVATION - BRIDGES	$3,530,000	CHICAGO	3	2021-2025
ILL 50 CICERO AVE	AT 115TH ST & 122ND ST	TRAF SIGNAL MODERNIZATION CHANNELIZATION MEDIAN REPAIR MISCELLANEOUS IMPROVEMENTS	$625,000	ALSIP	1	**2020**
ILL 50 ILL 83 CICERO AVE	AT MIDLOTHIAN TURNPIKE, AT 135TH ST & AT CAL SAG RD	INTERSECTION IMPROVEMENT TRAF SIGNAL MODERNIZATION RIGHT TURN LANE ADA IMPROVEMENTS MISCELLANEOUS IMPROVEMENTS	$2,500,000	CRESTWOOD	7	2021-2025

FY 2020-2025 Rebuild Illinois
Highway Improvement Program
District 1
State Highways
COOK COUNTY

Route / Street	Location	Improvements TAMP Category	Est. Cost	City	MYP Years Past	 Current
ILL 50 ILL 83 CICERO AVE	AT MIDLOTHIAN TURNPIKE, AT 135TH ST & AT CAL SAG RD	LAND ACQUISITION MISCELLANEOUS IMPROVEMENTS	$400,000	CRESTWOOD	5	2021-2025
ILL 50 CICERO AVE	AT STEGER RD	TURNING LANES TRAF SIGNAL INSTALLATION LIGHTING MISCELLANEOUS IMPROVEMENTS	$1,148,000	RICHTON PARK	6	2021-2025
ILL 53	S OF US 12 (RAND RD) TO ILL 62 (ALGONQUIN RD)	BRIDGE NEW DECK REHABILITATION - BRIDGES	$45,420,000	ARLINGTON HEIGHTS PALATINE ROLLING MEADOWS	4	2021-2025
ILL 53	S OF US 12 (RAND RD) TO ILL 62 (ALGONQUIN RD)	P.E. (PHASE I) REHABILITATION - BRIDGES	$1,100,000	ARLINGTON HEIGHTS ROLLING MEADOWS PALATINE	2	2020
ILL 53	S OF US 12 (RAND RD) TO ILL 62 (ALGONQUIN RD)	P.E. (PHASE II) REHABILITATION - BRIDGES	$3,572,000	ARLINGTON HEIGHTS PALATINE ROLLING MEADOWS	4	2021-2025

Structure Information

Str Number	AADT	Truck Pct	NHS
0160371	49,500	5	Y
0160970	62,750	4	Y
0160372	114,500	4	Y
0160375	71,400	3	Y
0161120	71,400	3	Y

FY 2020-2025 Rebuild Illinois
Highway Improvement Program
District 1
State Highways
COOK COUNTY

Route / Street	Location	Improvements	Est. Cost	City	MYP Years	
		TAMP Category			Past	Current
ILL 53	S OF US 12 (RAND RD) TO ILL 62 (ALGONQUIN RD)	CONSTRUCTION ENGINEERING REHABILITATION - BRIDGES	$4,650,000	ARLINGTON HEIGHTS	4	2021-2025
ILL 53	LAKE-COOK RD TO ILL 68 (DUNDEE RD)	NOISE BARRIERS MISCELLANEOUS IMPROVEMENTS	$5,200,000	ARLINGTON HEIGHTS	3	2021-2025
ILL 53 ILL 68 DUNDEE RD	US 12 (RAND RD) TO KENNEDY DR	INTERSECTION IMPROVEMENT MISCELLANEOUS IMPROVEMENTS	$1,154,000	PALATINE	11	**2020**
ILL 53 ILL 68 DUNDEE RD	US 12 (RAND RD) TO KENNEDY DR Miles = 0.60	STANDARD OVERLAY NEW MEDIAN SIDEWALKS DRAINAGE ADA IMPROVEMENTS REHABILITATION - PAVEMENTS	$3,966,000	PALATINE	2	**2020**
ILL 58 SUMMIT ST	KANE CO LINE TO ILL 59 (SUTTON RD) Miles = 3.43	STANDARD OVERLAY ADA IMPROVEMENTS REHABILITATION - PAVEMENTS	$2,500,000	ELGIN HOFFMAN ESTATES	3	2021-2025

Roadway Information

Miles	AADT	Truck Pct	NHS
0.60	24,400	2.8	Y

Roadway Information

Miles	AADT	Truck Pct	NHS
3.43	12,866	3.3	N

FY 2020-2025 Rebuild Illinois
Highway Improvement Program
District 1
State Highways
COOK COUNTY

Route / Street	Location	Improvements	Est. Cost	City	MYP Years	
		TAMP Category			Past	Current
ILL 58 SUMMIT ST	AT SHADY OAKS DR	TRAF SIGNAL INSTALLATION MISCELLANEOUS IMPROVEMENTS	$2,000,000	ELGIN	3	2021-2025
ILL 58 GOLF RD	POPLAR CREEK TRIB	CULVERT REPAIR MAINTENANCE - BRIDGES	$200,000		3	2021-2025
ILL 58 GOLF RD	AT BARRINGTON RD	INTERSECTION IMPROVEMENT TRAF SIGNAL MODERNIZATION ADA IMPROVEMENTS MISCELLANEOUS IMPROVEMENTS	$3,500,000	HOFFMAN ESTATES	1	2021-2025
ILL 58 GOLF RD	AT BARRINGTON RD	LAND ACQUISITION MISCELLANEOUS IMPROVEMENTS	$1,000,000	HOFFMAN ESTATES	1	2021-2025
ILL 58 GOLF RD	ILL 59 (SUTTON RD) TO WINDSONG DR Miles = 3.21	STANDARD OVERLAY ADA IMPROVEMENTS REHABILITATION - PAVEMENTS	$2,300,000	HOFFMAN ESTATES SCHAUMBURG	3	2021-2025

Roadway Information

Miles	AADT	Truck Pct	NHS
3.21	18,877	1.6	Y

FY 2020-2025 Rebuild Illinois
Highway Improvement Program
District 1
State Highways
COOK COUNTY

Route / Street	Location	Improvements	Est. Cost	City	MYP Years	
		TAMP Category			Past	Current
ILL 58 GOLF RD	BASSWOOD ST TO I-290 / ILL 53 Miles = 1.92	STANDARD OVERLAY ADA IMPROVEMENTS PRESERVATION - PAVEMENTS	$3,196,000	SCHAUMBURG ROLLING MEADOWS	3	2020
ILL 58 GOLF RD	COLLEGE DR TO E RIVER RD	DRAINAGE RETAINING WALL MISCELLANEOUS IMPROVEMENTS	$1,400,000	DES PLAINES	11	2020
ILL 58 GOLF RD	LINCOLN ST TO ILL 43 (WAUKEGAN RD) Miles = 0.46	STANDARD OVERLAY ADA IMPROVEMENTS REHABILITATION - PAVEMENTS	$700,000	MORTON GROVE	3	2020
ILL 58 DEMPSTER ST	AT NILES CENTER RD & US 41 (SKOKIE BLVD)	INTERSECTION IMPROVEMENT CURB AND GUTTER DRAINAGE LIGHTING RIGHT TURN LANE LEFT TURN LANES TRAF SIGNAL MODERNIZATION ADA IMPROVEMENTS MISCELLANEOUS IMPROVEMENTS	$4,204,000	SKOKIE	20	2021-2025

Roadway Information

Miles	AADT	Truck Pct	NHS
1.92	32,057	5.1	Y

Roadway Information

Miles	AADT	Truck Pct	NHS
0.46	41,700	2.4	Y

FY 2020-2025 Rebuild Illinois
Highway Improvement Program
District 1
State Highways
COOK COUNTY

Route / Street	Location	Improvements	Est. Cost	City	MYP Years	
		TAMP Category			Past	Current
ILL 59 SUTTON RD	AT I-90 (JANE ADAMS TOLLWAY)	BRIDGE DECK OVERLAY BRIDGE JOINT REPLACE/REPAIR PRESERVATION - BRIDGES	$2,100,000	HOFFMAN ESTATES	3	2021-2025
ILL 59 SUTTON RD	AT W BARTLETT RD	CHANNELIZATION TRAF SIGNAL MODERNIZATION ADA IMPROVEMENTS MISCELLANEOUS IMPROVEMENTS	$2,600,000	BARTLETT	3	2021-2025
ILL 62 ALGONQUIN RD	ILL 25 (KENNEDY DR) TO ILL 68 (DUNDEE RD) Miles = 4.77	STANDARD OVERLAY REHABILITATION - PAVEMENTS	$1,800,000	BARRINGTON HILLS	4	2021-2025
ILL 62 ALGONQUIN RD	ILL 25 (KENNEDY DR) TO ILL 68 (DUNDEE RD)	P.E. (PHASE I) INITIAL CONSTRUCTION - PAVEMENTS	$985,000	BARRINGTON HILLS	3	**2020**
ILL 62 ALGONQUIN RD	ILL 25 (KENNEDY DR) TO ILL 68 (DUNDEE RD)	P.E. (PHASE I) INITIAL CONSTRUCTION - PAVEMENTS	$805,000	BARRINGTON HILLS	4	2021-2025

Roadway Information

Miles	AADT	Truck Pct	NHS
3.32	26,037	7.9	Y
1.45	23,700	6.5	Y

FY 2020-2025 Rebuild Illinois
Highway Improvement Program
District 1
State Highways
COOK COUNTY

Route / Street	Location	Improvements	Est. Cost	City	MYP Years	
		TAMP Category			Past	Current
ILL 62 ALGONQUIN RD	AT SPRING CREEK 1.4 MI W OF ILL 59	BRIDGE REPLACEMENT RECONSTRUCTION - BRIDGES	$5,630,000	BARRINGTON HILLS	3	2021-2025
				Structure Information Str Number: 0160580 AADT: 27,000 Truck Pct: 7 NHS: Y		
ILL 62 ALGONQUIN RD	AT SPRING CREEK 1.4 MI W OF ILL 59	BRIDGE REPAIR MAINTENANCE - BRIDGES	$1,000,000	BARRINGTON HILLS	1	2021-2025
ILL 64	IL 43 (HARLEM AVE) TO IL 50 (CICERO AVE) Miles = 3.14	STANDARD OVERLAY PRESERVATION - PAVEMENTS	$1,800,000	CHICAGO OAK PARK ELMWOOD PARK RIVER FOREST	1	2021-2025
				Roadway Information Miles: 3.14 AADT: 31,134 Truck Pct: 9.2 NHS: Y		
ILL 64	SHEFFIELD AVE TO HALSTED ST Miles = 0.26	STANDARD OVERLAY PRESERVATION - PAVEMENTS	$220,000	CHICAGO	1	2021-2025
				Roadway Information Miles: 0.26 AADT: 40,123 Truck Pct: 13.8 NHS: Y		
ILL 64 NORTH AVE	I-294 (TRI-STATE TOLLWAY) TO ILL 43 (HARLEM AVE) & N FR RD: 7TH AVE (HOSPITAL ENTRANCE) TO 5TH AVE Miles = 5.99	STANDARD OVERLAY ADA IMPROVEMENTS REHABILITATION - PAVEMENTS	$4,646,000	NORTHLAKE MELROSE PARK RIVER GROVE ELMWOOD PARK RIVER FOREST	3	2021-2025
				Roadway Information Miles: 5.88 AADT: 45,887 Truck Pct: 9.6 NHS: Y Miles: 0.11 Truck Pct: 0.0 NHS: N		

FY 2020-2025 Rebuild Illinois
Highway Improvement Program
District 1
State Highways
COOK COUNTY

Route / Street	Location	Improvements	Est. Cost	City	MYP Years	
		TAMP Category			Past	Current
ILL 64 NORTH AVE	AT IHB RR W OF 25TH AVE	STORM SEWER (NEW) PARKING (NEW) MISCELLANEOUS MISCELLANEOUS IMPROVEMENTS	$1,117,000	MELROSE PARK	8	**2020**
ILL 64 NORTH AVE	AT IHB RR W OF 25TH AVE	PUMP STATION MISCELLANEOUS IMPROVEMENTS	$7,000,000	MELROSE PARK	1	2021-2025
ILL 64 NORTH AVE	AT IHB RR W OF 25TH AVE	LAND ACQUISITION MISCELLANEOUS IMPROVEMENTS	$100,000	MELROSE PARK	2	2021-2025
ILL 64 NORTH AVE	AT IHB RR W OF 25TH AVE	UTILITY ADJUSTMENT MISCELLANEOUS IMPROVEMENTS	$20,000	MELROSE PARK	8	2021-2025
ILL 64 NORTH AVE	AT IHB RR W OF 25TH AVE *IDOT PARTICIPATION IN PROJECT.*	STORM SEWER (NEW) MISCELLANEOUS IMPROVEMENTS	$2,000,000	MELROSE PARK	4	2021-2025

FY 2020-2025 Rebuild Illinois
Highway Improvement Program
District 1
State Highways
COOK COUNTY

Route / Street	Location	Improvements / TAMP Category	Est. Cost	City	MYP Years Past	MYP Years Current
ILL 64 NORTH AVE	AT IHB RR W OF 25TH AVE *IDOT PARTICIPATION IN PROJECT.*	LAND ACQUISITION MISCELLANEOUS IMPROVEMENTS	$500,000	MELROSE PARK	4	2021-2025
ILL 64 EUGENIE ST	AT CLARK ST	INTERSECTION IMPROVEMENT TRAF SIGNAL MODERNIZATION MISCELLANEOUS IMPROVEMENTS	$280,000	CHICAGO	11	2021-2025
ILL 68 DUNDEE RD	E BRANCH SALT CREEK 0.6 MI E OF QUENTIN RD	CULVERT REPLACEMENT DRAINAGE LEFT TURN LANES MISCELLANEOUS IMPROVEMENTS	$1,200,000	PALATINE	4	2021-2025
ILL 68 DUNDEE RD **Roadway Information** Miles AADT Truck Pct NHS 4.26 24,131 4.1 Y	E OF KENNICOTT AVE TO FIRST ST Miles = 4.26	STANDARD OVERLAY ADA IMPROVEMENTS RR FLAGGER REHABILITATION - PAVEMENTS	$4,000,000	ARLINGTON HEIGHTS BUFFALO GROVE WHEELING	4	2021-2025
ILL 72 HIGGINS RD **Roadway Information** Miles AADT Truck Pct NHS 6.94 26,302 3.1 Y	KANE CO LINE TO GLEN LAKE RD Miles = 6.94	STANDARD OVERLAY ADA IMPROVEMENTS PATCHING PRESERVATION - PAVEMENTS	$8,986,000	HOFFMAN ESTATES SOUTH BARRINGTON	4	**2020**

FY 2020-2025 Rebuild Illinois
Highway Improvement Program
District 1
State Highways
COOK COUNTY

Route / Street	Location	Improvements	Est. Cost	City	MYP Years	
		TAMP Category			Past	Current
ILL 72 HIGGINS RD	AT EJ & E RR (E OF PRAIRIE STONE PKWY)	BRIDGE DECK OVERLAY BRIDGE JOINT REPLACE/REPAIR BRIDGE REPAIR RR FLAGGER PRESERVATION - BRIDGES	$441,000	HOFFMAN ESTATES	1	2020
ILL 72 ILL 83 OAKTON ST	ILL 72 (W JCT) TO ILL 72 (E JCT) & AT ILL 83	INTERSECTION IMPROVEMENT MISCELLANEOUS IMPROVEMENTS	$5,142,000	ELK GROVE VILLAGE	8	2021-2025
ILL 72 ILL 83 OAKTON ST	ILL 72 (W JCT) TO ILL 72 (E JCT) & AT ILL 83	UTILITY ADJUSTMENT MISCELLANEOUS IMPROVEMENTS	$500,000	ELK GROVE VILLAGE	4	2021-2025
ILL 83 KINGERY HWY	AT SANITARY & SHIP CANAL (INCL I & M CANAL)	BRIDGE DECK OVERLAY BRIDGE JOINT REPLACE/REPAIR BRIDGE REPAIR PRESERVATION - BRIDGES	$1,495,000		3	2021-2025
ILL 83 COLLEGE DR	AT NAVAJO CREEK W OF S NAGLE AVE	CULVERT REPLACEMENT RECONSTRUCTION - BRIDGES	$1,000,000	PALOS HEIGHTS	3	2021-2025

Structure Information

Str Number	AADT	Truck Pct	NHS
0161027	17,300	6	Y

FY 2020-2025 Rebuild Illinois
Highway Improvement Program
District 1
State Highways
COOK COUNTY

Route / Street	Location	Improvements	Est. Cost	City	MYP Years	
		TAMP Category			Past	Current
ILL 83 COLLEGE DR	AT NAVAJO CREEK W OF S NAGLE AVE	LAND ACQUISITION RECONSTRUCTION - BRIDGES	$20,000	PALOS HEIGHTS	2	2021-2025
ILL 83 127TH ST	AT TINLEY CREEK INT ILL 83 (CAL SAG RD) & 127TH ST	BRIDGE REPLACEMENT INTERSECTION IMPROVEMENT ADA IMPROVEMENTS RECONSTRUCTION - BRIDGES	$6,493,000	ALSIP	4	**2020**
ILL 83 127TH ST	AT TINLEY CREEK INT ILL 83 (CAL SAG RD) & 127TH ST	CONSTRUCTION ENGINEERING RECONSTRUCTION - BRIDGES	$400,000	ALSIP	1	**2020**
ILL 83 127TH ST	AT TINLEY CREEK INT ILL 83 (CAL SAG RD) & 127TH ST	CONSTRUCTION ENGINEERING RECONSTRUCTION - BRIDGES	$450,000	ALSIP	1	2021-2025
ILL 83 127TH ST	AT CAL SAG CHANNEL	BRIDGE NEW DECK BRIDGE SUBSTRUCTURE BRIDGE SUPERSTRUCTURE REHABILITATION - BRIDGES	$10,000,000	ALSIP	4	2021-2025

Structure Information

Str Number	AADT	Truck Pct	NHS
0160569	18,100	12	Y

Structure Information

Str Number	AADT	Truck Pct	NHS
0160570	18,100	12	Y

FY 2020-2025 Rebuild Illinois
Highway Improvement Program
District 1
State Highways
COOK COUNTY

Route / Street	Location	Improvements	Est. Cost	City	MYP Years	
		TAMP Category			Past	Current
ILL 83 127TH ST	AT CAL SAG CHANNEL	P.E. (PHASE II) REHABILITATION - BRIDGES	$750,000	ALSIP	1	**2020**
ILL 83 SIBLEY BLVD	AT LITTLE CALUMET RIVER	BRIDGE REPAIR MAINTENANCE - BRIDGES	$100,000	DOLTON	2	2021-2025
ILL 83 SIBLEY BLVD	AT UP RR	BRIDGE DECK OVERLAY BRIDGE JOINT REPLACE/REPAIR BRIDGE REPAIR PRESERVATION - BRIDGES	$1,750,000	DOLTON	2	2021-2025
ILL 83 TORRENCE AVE	S OF GLENWOOD LANSING RD TO N OF GLENWOOD DYER RD	GUARDRAIL SLOPE STABILIZATION MISCELLANEOUS IMPROVEMENTS	$500,000	LYNWOOD	1	2021-2025
ILL 171 ARCHER AVE	AT 79TH ST	BRIDGE REPLACEMENT RECONSTRUCTION - BRIDGES	$3,000,000	JUSTICE	1	**2020**

Structure Information

Str Number	AADT	Truck Pct	NHS
0160212	10,400	17	N

FY 2020-2025 Rebuild Illinois
Highway Improvement Program
District 1
State Highways
COOK COUNTY

Route / Street	Location	Improvements	Est. Cost	City	MYP Years	
		TAMP Category			Past	Current
ILL 171 ARCHER AVE	AT US 45 (LAGRANGE RD) (SB) RAMP TO I-294	BRIDGE REPLACEMENT RECONSTRUCTION - BRIDGES	$3,500,000	JUSTICE	1	**2020**
				Structure Information Str Number: 0160209 AADT: 3,700 Truck Pct: 11 NHS: N		
ILL 171 ARCHER AVE / 79TH ST (EASTBOUND)	AT US 12/20/45 (MANNHEIM RD)	BRIDGE REPLACEMENT RECONSTRUCTION - BRIDGES	$5,000,000	WILLOW SPRINGS	2	2021-2025
				Structure Information Str Number: 0160518 AADT: 22,900 Truck Pct: 18 NHS: Y		
ILL 171 ARCHER AVE	AT 95TH ST	INTERSECTION RECONSTN CULVERT REHABILITATION MISCELLANEOUS IMPROVEMENTS	$8,510,000		16	2021-2025
ILL 171 ARCHER AVE	AT 95TH ST	LANDSCAPING MISCELLANEOUS IMPROVEMENTS	$800,000		8	2021-2025
ILL 171 FIRST AVE	AT ROOSEVELT RD	TRAF SIGNAL MODERNIZATION CHANNELIZATION ADA IMPROVEMENTS DRAINAGE MISCELLANEOUS IMPROVEMENTS	$1,440,000	MAYWOOD	8	**2020**

FY 2020-2025 Rebuild Illinois
Highway Improvement Program
District 1
State Highways
COOK COUNTY

Route / Street	Location	Improvements	Est. Cost	City	MYP Years	
		TAMP Category			Past	Current
ILL 171 FIRST AVE	ROOSEVELT RD TO 22ND ST (CERMAK RD) *IDOT PARTICIPATION IN PROJECT.*	DRAINAGE MISCELLANEOUS IMPROVEMENTS	$2,500,000	MAYWOOD NORTH RIVERSIDE	4	2021-2025
ILL 171 FIRST AVE	ROOSEVELT RD TO 22ND ST (CERMAK RD) *IDOT PARTICIPATION IN PROJECT.*	LAND ACQUISITION MISCELLANEOUS IMPROVEMENTS	$400,000	MAYWOOD NORTH RIVERSIDE	4	2021-2025
ILL 171	AT JOLIET RD & BN RR	BRIDGE REPAIR MAINTENANCE - BRIDGES	$100,000	MC COOK	2	2021-2025
ILL 394 BISHOP FORD EXPWY	AT GLENWOOD-DYER RD	BRIDGE DECK OVERLAY BRIDGE JOINT REPLACE/REPAIR BRIDGE REPAIR PRESERVATION - BRIDGES	$750,000	LYNWOOD	3	2021-2025
ILL 394 BISHOP FORD EXPWY	RAMPS AT GLENWOOD-DYER RD	TRAF SIGNAL REPLACEMENT MISCELLANEOUS IMPROVEMENTS	$2,000,000	LYNWOOD	3	2021-2025

FY 2020-2025 Rebuild Illinois
Highway Improvement Program
District 1
State Highways
COOK COUNTY

Route / Street	Location	Improvements	Est. Cost	City	MYP Years	
		TAMP Category			Past	Current
25TH AVE	I-290 (EISENHOWER EXPWY) TO 26TH ST Miles = 2.04	STANDARD OVERLAY ADA IMPROVEMENTS REHABILITATION - PAVEMENTS	$1,870,000	BROADVIEW	4	2021-2025
Roadway Information Miles: 2.04; AADT: 15,374; Truck Pct: 8.0; NHS: N						
31ST ST	AT I-294 (TRI-STATE TOLLWAY)	BRIDGE DECK OVERLAY BRIDGE JOINT REPLACE/REPAIR PRESERVATION - BRIDGES	$460,000		1	**2020**
31ST ST	AT SALT CREEK	BRIDGE DECK OVERLAY BRIDGE JOINT REPLACE/REPAIR BRIDGE REPAIR PRESERVATION - BRIDGES	$650,000	WESTCHESTER	2	2021-2025
31ST ST	AT DES PLAINES RIVER	BRIDGE DECK OVERLAY BRIDGE JOINT REPLACE/REPAIR PRESERVATION - BRIDGES	$850,000	NORTH RIVERSIDE	3	2021-2025
47TH ST	AT I-294 (TRI-STATE TOLLWAY)	BRIDGE DECK OVERLAY BRIDGE JOINT REPLACE/REPAIR BRIDGE DECK REPAIRS PRESERVATION - BRIDGES	$495,000	WESTERN SPRINGS	1	**2020**

FY 2020-2025 Rebuild Illinois
Highway Improvement Program
District 1
State Highways
COOK COUNTY

Route / Street	Location	Improvements	Est. Cost	City	MYP Years	
		TAMP Category			Past	Current
47TH ST	AT FLAGG CREEK	BRIDGE DECK OVERLAY BRIDGE JOINT REPLACE/REPAIR BRIDGE DECK REPAIRS PRESERVATION - BRIDGES	$390,000	WESTERN SPRINGS	1	2020
47TH ST	PLAINFIELD RD TO ILL 43 (HARLEM AVE) Miles = 2.43 **Roadway Information** Miles AADT Truck Pct NHS 2.43 10,056 6.7 N	STANDARD OVERLAY ADA IMPROVEMENTS REHABILITATION - PAVEMENTS	$1,871,000	LYONS BROOKFIELD	4	2021-2025
55TH ST	AT I-294 (TRI-STATE TOLLWAY)	BRIDGE DECK OVERLAY BRIDGE JOINT REPLACE/REPAIR BRIDGE DECK REPAIRS PRESERVATION - BRIDGES	$450,000	HINSDALE	1	2020
55TH ST	AT FLAGG CREEK	BRIDGE DECK OVERLAY BRIDGE JOINT REPLACE/REPAIR BRIDGE DECK REPAIRS PRESERVATION - BRIDGES	$350,000	WESTERN SPRINGS	1	2020
55TH ST	E OF I-294 (TRI-STATE TOLLWAY) TO W OF PLAINFIELD RD Miles = 1.76 **Roadway Information** Miles AADT Truck Pct NHS 1.76 19,500 7.2 N	INTERSECTION IMPROVEMENT STANDARD OVERLAY NEW MEDIAN MISCELLANEOUS IMPROVEMENTS	$7,035,000	WESTERN SPRINGS COUNTRYSIDE HINSDALE	3	2021-2025

FY 2020-2025 Rebuild Illinois
Highway Improvement Program
District 1
State Highways
COOK COUNTY

Route / Street	Location	Improvements	Est. Cost	City	MYP Years	
		TAMP Category			Past	Current
55TH ST	US 12/20/45 (LA GRANGE RD) TO EAST AVE & AT US 12/20/45 Miles = 0.49	STANDARD OVERLAY WIDENING EXISTING PAVEMENT INTERSECTION IMPROVEMENT ADA IMPROVEMENTS REHABILITATION - PAVEMENTS	$9,015,000	COUNTRYSIDE	3	2021-2025
Roadway Information Miles: 0.49; AADT: 19,200; Truck Pct: 9.0; NHS: N						
55TH ST	US 12/20/45 (LA GRANGE RD) TO EAST AVE & AT US 12/20/45	LAND ACQUISITION REHABILITATION - PAVEMENTS	$1,500,000	COUNTRYSIDE	3	2021-2025
104TH AVE	S OF US 12 (95TH ST) TO 107TH ST Miles = 1.33	DESIGNED OVERLAY REHABILITATION - PAVEMENTS	$915,000		1	**2020**
Roadway Information Miles: 1.33; AADT: 8,300; Truck Pct: 0.9; NHS: N						
106TH ST	TORRENCE AVE TO US 12/41 (INDIANAPOLIS AVE) Miles = 1.83	DESIGNED OVERLAY ADA IMPROVEMENTS RR FLAGGER REHABILITATION - PAVEMENTS	$2,415,000	CHICAGO	4	**2020**
Roadway Information Miles: 1.83; AADT: 9,789; Truck Pct: 11.8; NHS: Y						
123RD ST	AT CREEK 0.3 MI E OF US 45	CULVERT REPLACEMENT MISCELLANEOUS IMPROVEMENTS	$250,000	PALOS PARK	3	2021-2025

FY 2020-2025 Rebuild Illinois
Highway Improvement Program
District 1
State Highways
COOK COUNTY

Route / Street	Location	Improvements	Est. Cost	City	MYP Years	
		TAMP Category			Past	Current
123RD ST	AT CREEK 0.3 MI E OF US 45	LAND ACQUISITION MISCELLANEOUS IMPROVEMENTS	$10,000	PALOS PARK	2	2021-2025
123RD ST	W OF 90TH AVE	CULVERT REPLACEMENT MISCELLANEOUS IMPROVEMENTS	$250,000	PALOS PARK	3	2021-2025
130TH ST	INDIANA AVE TO E OF I-94 (BISHOP FORD EXPWY) Miles = 1.72 **Roadway Information** Miles AADT Truck Pct NHS 1.72 18,200 5.0 Y	STANDARD OVERLAY ADA IMPROVEMENTS PRESERVATION - PAVEMENTS	$1,805,000	CHICAGO	4	2021-2025
143RD ST	AT CREEK CROSSING DR	INTERSECTION IMPROVEMENT TRAF SIGNAL INSTALLATION SIGNAL TIMING/PROGRESSION MISCELLANEOUS IMPROVEMENTS	$1,050,000	ORLAND PARK	12	2021-2025
147TH ST	CAL SAG CHANNEL TRIB C 1.2 MI W OF ILL 50 AT MENARD AVE	CULVERT REPLACEMENT MISCELLANEOUS IMPROVEMENTS	$350,000	OAK FOREST	4	2021-2025

FY 2020-2025 Rebuild Illinois
Highway Improvement Program
District 1
State Highways
COOK COUNTY

Route / Street	Location	Improvements	Est. Cost	City	MYP Years	
		TAMP Category			Past	Current
147TH ST	CAL SAG CHANNEL TRIB C 1.2 MI W OF ILL 50 AT MENARD AVE	TREE REMOVAL MISCELLANEOUS IMPROVEMENTS	$20,000	OAK FOREST	1	2021-2025
175TH ST	GOVERNORS HWY TO DIXIE HWY Miles = 0.74	STANDARD OVERLAY ADA IMPROVEMENTS REHABILITATION - PAVEMENTS	$689,000	HOMEWOOD EAST HAZEL CREST	4	2021-2025
183RD ST	AT CENTRAL AVE	CHANNELIZATION TRAF SIGNAL INSTALLATION MISCELLANEOUS IMPROVEMENTS	$2,600,000		12	**2020**
ADDISON ST	ILL 171 (CUMBERLAND AVE) TO FOREST PRESERVE DR Miles = 0.56	STANDARD OVERLAY ADA IMPROVEMENTS REHABILITATION - PAVEMENTS	$715,000	CHICAGO	13	2021-2025
ADDISON ST	AVONDALE AVE TO SACRAMENTO AVE Miles = 0.86	STANDARD OVERLAY ADA IMPROVEMENTS REHABILITATION - PAVEMENTS	$982,000	CHICAGO	4	2021-2025

Roadway Information

Miles	AADT	Truck Pct	NHS
0.74	13,600	2.7	N

Roadway Information

Miles	AADT	Truck Pct	NHS
0.56	11,900	5.9	N

Roadway Information

Miles	AADT	Truck Pct	NHS
0.86	19,606	4.3	N

FY 2020-2025 Rebuild Illinois
Highway Improvement Program
District 1
State Highways
COOK COUNTY

Route / Street	Location	Improvements	Est. Cost	City	MYP Years	
		TAMP Category			Past	Current
ADDISON ST	HASTED ST TO US 41 (LAKE SHORE DR) Miles = 0.34	DESIGNED OVERLAY ADA IMPROVEMENTS REHABILITATION - PAVEMENTS	$284,000	CHICAGO	4	2021-2025
Roadway Information						
Miles / AADT / Truck Pct / NHS						
0.34 / 9,050 / 7.4 / N						
ALGONQUIN RD	ILL 83 (ELMHURST RD) TO WOLF RD & I-294 (TRI-STATE TOLLWAY) TO SIBLEY ST Miles = 2.26	STANDARD OVERLAY NEW SHOULDERS ADA IMPROVEMENTS REHABILITATION - PAVEMENTS	$1,745,000	DES PLAINES PARK RIDGE	4	2021-2025
Roadway Information						
Miles / AADT / Truck Pct / NHS						
1.63 / 9,850 / 4.3 / N						
0.63 / 8,501 / 3.2 / N						
ARLINGTON HEIGHTS RD	PALATINE RD TO ILL 72 (HIGGINS RD) Miles = 5.71	STANDARD OVERLAY ADA IMPROVEMENTS PRESERVATION - PAVEMENTS	$5,540,000	ARLINGTON HEIGHTS ELK GROVE VILLAGE	4	2021-2025
Roadway Information						
Miles / AADT / Truck Pct / NHS						
1.87 / 21,745 / 2.9 / Y						
3.84 / 28,950 / 3.5 / N						
ASHLAND AVE	CERMAK RD TO MARKETPLACE ACCESS RD Miles = 0.72	STANDARD OVERLAY ADA IMPROVEMENTS REHABILITATION - PAVEMENTS	$934,000	CHICAGO	4	2021-2025
Roadway Information						
Miles / AADT / Truck Pct / NHS						
0.72 / 26,200 / 9.2 / Y						
ASHLAND AVE	AT CAL SAG CHANNEL	BRIDGE REPAIR MAINTENANCE - BRIDGES	$400,000	BLUE ISLAND	3	2021-2025

FY 2020-2025 Rebuild Illinois
Highway Improvement Program
District 1
State Highways
COOK COUNTY

Route / Street	Location	Improvements	Est. Cost	City	MYP Years	
		TAMP Category			Past	Current
ASHLAND AVE	AT CAL SAG CHANNEL	BRIDGE PAINTING PRESERVATION - BRIDGES	$1,500,000	BLUE ISLAND	3	2021-2025
AVENUE L	US 12/20 (95TH ST) TO 100TH ST Miles = 0.62	STANDARD OVERLAY ADA IMPROVEMENTS REHABILITATION - PAVEMENTS	$790,000	CHICAGO	4	2021-2025
AVONDALE AVE	PULASKI RD TO ADDISON ST Miles = 0.50	DESIGNED OVERLAY ADA IMPROVEMENTS REHABILITATION - PAVEMENTS	$420,000	CHICAGO	1	**2020**
BALLARD RD	RAND RD TO GREENWOOD AVE Miles = 1.89	STANDARD OVERLAY ADA IMPROVEMENTS PRESERVATION - PAVEMENTS	$660,000	DES PLAINES NILES PARK RIDGE	4	2021-2025
BALLARD RD	CREEK 0.5 MI E OF RAND RD	CULVERT REPLACEMENT RECONSTRUCTION - BRIDGES	$500,000	DES PLAINES	4	2021-2025

Roadway Information

Miles	AADT	Truck Pct	NHS
0.62	3,350	0.0	N
0.06	3,350	2.0	Y

Roadway Information

Miles	AADT	Truck Pct	NHS
0.50		0.0	N

Roadway Information

Miles	AADT	Truck Pct	NHS
1.89	12,056	2.9	N

Structure Information

Str Number	AADT	Truck Pct	NHS
0161034	7,450	2	N

FY 2020-2025 Rebuild Illinois
Highway Improvement Program
District 1
State Highways
COOK COUNTY

Route / Street	Location	Improvements	Est. Cost	City	MYP Years	
		TAMP Category			Past	Current
BALLARD RD	DITCH W OF GREENWOOD AVE	CULVERT REPLACEMENT DRAINAGE MISCELLANEOUS IMPROVEMENTS	$1,000,000	NILES	4	2021-2025
BARRINGTON RD	S OF ILL 62 (ALGONQUIN RD) TO CENTRAL RD Miles = 0.01	ADDITIONAL LANES INITIAL CONSTRUCTION - PAVEMENTS	$7,688,000	SOUTH BARRINGTON	4	2021-2025
BARRINGTON RD	S OF ILL 62 (ALGONQUIN RD) TO CENTRAL RD Miles = 1.53 **Roadway Information** Miles AADT Truck Pct NHS 1.53 20,544 5.3 Y	RECONSTRUCTION CULVERT REHABILITATION RECONSTRUCTION - PAVEMENTS	$7,687,000	SOUTH BARRINGTON	2	2021-2025
BARRINGTON RD	S OF ILL 62 (ALGONQUIN RD) TO CENTRAL RD	P.E. (PHASE II) INITIAL CONSTRUCTION - PAVEMENTS	$700,000	SOUTH BARRINGTON	3	2020
BARRINGTON RD	S OF ILL 62 (ALGONQUIN RD) TO CENTRAL RD	P.E. (PHASE II) INITIAL CONSTRUCTION - PAVEMENTS	$800,000	SOUTH BARRINGTON	3	2021-2025

FY 2020-2025 Rebuild Illinois
Highway Improvement Program
District 1
State Highways
COOK COUNTY

Route / Street	Location	Improvements	Est. Cost	City	MYP Years	
		TAMP Category			Past	Current
BARRINGTON RD	S OF ILL 62 (ALGONQUIN RD) TO CENTRAL RD	UTILITY ADJUSTMENT INITIAL CONSTRUCTION - PAVEMENTS	$500,000	SOUTH BARRINGTON	4	2021-2025
BARRINGTON RD	S OF ILL 62 (ALGONQUIN RD) TO CENTRAL RD	CONSTRUCTION ENGINEERING INITIAL CONSTRUCTION - PAVEMENTS	$2,000,000	SOUTH BARRINGTON	4	2021-2025
BELMONT AVE	25TH AVE TO W OF ELM ST Miles = 0.68	DESIGNED OVERLAY ADA IMPROVEMENTS REHABILITATION - PAVEMENTS	$735,000	FRANKLIN PARK	4	2021-2025
BRAINARD AVE	MUSKEGON AVE TO STATE LINE AVE Miles = 2.15	DESIGNED OVERLAY NEW SHOULDERS MILLED RUMBLE STRIP ADA IMPROVEMENTS REHABILITATION - PAVEMENTS	$1,701,000	BURNHAM CHICAGO	3	2021-2025
BRYN MAWR AVE	ILL 43 (HARLEM AVE) TO ELSTON AVE Miles = 2.19	DESIGNED OVERLAY ADA IMPROVEMENTS RR FLAGGER REHABILITATION - PAVEMENTS	$2,420,000	CHICAGO	9	**2020**

Roadway Information

Miles	AADT	Truck Pct	NHS
0.68	14,412	6.4	N

Roadway Information

Miles	AADT	Truck Pct	NHS
1.09	12,483	11.7	P
1.06	11,600	6.0	N

FY 2020-2025 Rebuild Illinois
Highway Improvement Program
District 1
State Highways
COOK COUNTY

Route / Street	Location	Improvements	Est. Cost	City	MYP Years	
		TAMP Category			Past	Current
BURNHAM AVE	BRAINARD AVE TO RIVER OAKS DR Miles = 3.08	STANDARD OVERLAY ADA IMPROVEMENTS REHABILITATION - PAVEMENTS	$2,095,000	BURNHAM CALUMET CITY	4	2021-2025
Roadway Information Miles / AADT / Truck Pct / NHS 1.46 / 8,450 / 2.3 / Y 1.62 / 9,398 / 2.6 / N						
BUSSE HWY	US 14 (MINER ST) TO DEE RD Miles = 1.71	STANDARD OVERLAY ADA IMPROVEMENTS REHABILITATION - PAVEMENTS	$2,600,000	DES PLAINES PARK RIDGE	4	2021-2025
Roadway Information Miles / AADT / Truck Pct / NHS 1.71 / 4,852 / 5.6 / N						
BUSSE RD	ILL 58 (GOLF RD) TO ILL 72 (HIGGINS RD) Miles = 1.78	STANDARD OVERLAY PRESERVATION - PAVEMENTS	$2,500,000	MOUNT PROSPECT ELK GROVE VILLAGE	1	2021-2025
Roadway Information Miles / AADT / Truck Pct / NHS 1.78 / 22,884 / 9.2 / N						
BUTTERFIELD RD	WASHINGTON BLVD TO ST CHARLES RD Miles = 0.87	STANDARD OVERLAY ADA IMPROVEMENTS REHABILITATION - PAVEMENTS	$383,000	BELLWOOD	1	**2020**
Roadway Information Miles / AADT / Truck Pct / NHS 0.87 / 4,444 / 0.0 / N						
CALIFORNIA AVE	59TH ST TO 63RD ST Miles = 0.50	STANDARD OVERLAY ADA IMPROVEMENTS REHABILITATION - PAVEMENTS	$307,000	CHICAGO	6	2021-2025
Roadway Information Miles / AADT / Truck Pct / NHS 0.50 / 8,050 / 6.8 / N						

FY 2020-2025 Rebuild Illinois
Highway Improvement Program
District 1
State Highways
COOK COUNTY

Route / Street	Location	Improvements	Est. Cost	City	MYP Years	
		TAMP Category			Past	Current
CENTRAL AVE	53RD ST TO 63RD ST Miles = 1.28	DESIGNED OVERLAY ADA IMPROVEMENTS REHABILITATION - PAVEMENTS	$1,012,000	CHICAGO	1	2021-2025
Roadway Information Miles: 1.28; AADT: 24,601; Truck Pct: 3.9; NHS: P						
CENTRAL AVE	47TH ST TO 53RD ST Miles = 0.76	STANDARD OVERLAY ADA IMPROVEMENTS REHABILITATION - PAVEMENTS	$577,000	FOREST VIEW CHICAGO	3	**2020**
Roadway Information Miles: 0.76; AADT: 32,000; Truck Pct: 3.9; NHS: Y						
CENTRAL AVE	DEVON AVE TO ELSTON AVE Miles = 0.93	STANDARD OVERLAY ADA IMPROVEMENTS REHABILITATION - PAVEMENTS	$980,000	CHICAGO	4	2021-2025
Roadway Information Miles: 0.93; AADT: 20,925; Truck Pct: 5.6; NHS: N						
CENTRAL RD	AT DES PLAINES RIVER	BRIDGE DECK OVERLAY BRIDGE JOINT REPLACE/REPAIR PRESERVATION - BRIDGES	$600,000	DES PLAINES	4	2021-2025
CERMAK RD	AT I-294 (TRI-STATE TOLLWAY)	BRIDGE DECK OVERLAY BRIDGE JOINT REPLACE/REPAIR BRIDGE DECK REPAIRS PRESERVATION - BRIDGES	$575,000	WESTCHESTER	1	**2020**

FY 2020-2025 Rebuild Illinois
Highway Improvement Program
District 1
State Highways
COOK COUNTY

Route / Street	Location	Improvements	Est. Cost	City	MYP Years	
		TAMP Category			Past	Current
CERMAK RD	OVER IHB RR & GARDNER RD, 25TH AVE, & ADDISON CREEK *ILLINOIS SPECIAL BRIDGE PROGRAM PROJECT.*	BRIDGE NEW DECK BRIDGE SUPERSTRUCTURE ADA IMPROVEMENTS REHABILITATION - BRIDGES	$10,550,000	BROADVIEW	4	2021-2025
CERMAK RD	OVER IHB RR & GARDNER RD, 25TH AVE, & ADDISON CREEK *ILLINOIS SPECIAL BRIDGE PROGRAM PROJECT.*	RR FLAGGER REHABILITATION - BRIDGES	$500,000	BROADVIEW	4	2021-2025
CERMAK RD	OVER IHB RR & GARDNER RD, 25TH AVE, & ADDISON CREEK *ILLINOIS SPECIAL BRIDGE PROGRAM PROJECT.*	P.E. (PHASE II) REHABILITATION - BRIDGES	$500,000	BROADVIEW	4	2020
CERMAK RD	AT IHB RR & GARDNER RD, 25TH AVE, & ADDISON CREEK *ILLINOIS SPECIAL BRIDGE PROGRAM PROJECT.*	CONSTRUCTION ENGINEERING REHABILITATION - BRIDGES	$1,200,000	BROADVIEW	4	2021-2025
CERMAK RD	BRC RR E OF 47TH AVE	IMPACT ATTENUATORS MISCELLANEOUS IMPROVEMENTS	$300,000	CHICAGO	2	2021-2025

Structure Information

Str Number	AADT	Truck Pct	NHS
0160631	31,000	6	N
0160632	32,100	3	N
0160633	32,100	3	N

FY 2020-2025 Rebuild Illinois
Highway Improvement Program
District 1
State Highways
COOK COUNTY

Route / Street	Location	Improvements	Est. Cost	City	MYP Years	
		TAMP Category			Past	Current
CERMAK RD	KEDZIE AVE TO DAMEN AVE & BLUE ISLAND AVE TO HALSTED ST Miles = 2.53	STANDARD OVERLAY ADA IMPROVEMENTS REHABILITATION - PAVEMENTS	$1,990,000	CHICAGO	4	2021-2025
CHICAGO AVE	AT DES PLAINES RIVER E OF 1ST AVE	BRIDGE DECK OVERLAY BRIDGE JOINT REPLACE/REPAIR PRESERVATION - BRIDGES	$650,000	RIVER FOREST	4	2021-2025
CHICAGO RD	THORN CREEK TRIB 0.3 MI N OF ILL 1 CUTOFF	CULVERT REPLACEMENT ADA IMPROVEMENTS MISCELLANEOUS IMPROVEMENTS	$1,900,000	CHICAGO HEIGHTS	4	**2020**
CONGRESS PKWY	AT OLD POST OFFICE	P.E. (PHASE I) REHABILITATION - BRIDGES	$600,000	CHICAGO	1	**2020**
CONGRESS PKWY	AT OLD POST OFFICE	P.E. (PHASE II) REHABILITATION - BRIDGES	$2,000,000	CHICAGO	3	2021-2025

Roadway Information

Miles	AADT	Truck Pct	NHS
1.52	14,438	3.7	N
1.01	13,377	4.6	N

FY 2020-2025 Rebuild Illinois
Highway Improvement Program
District 1
State Highways
COOK COUNTY

Route / Street	Location	Improvements	Est. Cost	City	MYP Years	
		TAMP Category			Past	Current
CONGRESS PKWY	AT OLD POST OFFICE	CONSTRUCTION ENGINEERING REHABILITATION - BRIDGES	$2,800,000	CHICAGO	3	2021-2025
DEMPSTER ST	RIDGE AVE TO CHICAGO AVE Miles = 0.41	STANDARD OVERLAY ADA IMPROVEMENTS REHABILITATION - PAVEMENTS	$246,000	EVANSTON	2	2021-2025
Roadway Information Miles: 0.41; AADT: 525; Truck Pct: 0.0; NHS: N						
DES PLAINES AVE	26TH ST TO 31ST ST Miles = 0.51	STANDARD OVERLAY ADA IMPROVEMENTS REHABILITATION - PAVEMENTS	$403,000	NORTH RIVERSIDE RIVERSIDE	2	2021-2025
Roadway Information Miles: 0.51; AADT: 12,400; Truck Pct: 0.0; NHS: N						
DES PLAINES RIVER RD	US 12 (RAND RD) TO 0.4 MI N OF TOUHY AVE Miles = 2.66	RECONSTRUCTION RECONSTRUCTION - PAVEMENTS	$782,000	DES PLAINES	1	2021-2025
Roadway Information Miles: 2.66; AADT: 20,650; Truck Pct: 4.0; NHS: N						
DES PLAINES RIVER RD	FOSTER AVE TO ILL 171 (FIRST AVE) Miles = 4.36	DESIGNED OVERLAY CULVERT REPAIR NEW SHOULDERS ADA IMPROVEMENTS REHABILITATION - PAVEMENTS	$3,018,000	SCHILLER PARK FRANKLIN PARK RIVER GROVE	2	**2020**
Roadway Information Miles: 4.36; AADT: 25,508; Truck Pct: 5.4; NHS: N						

FY 2020-2025 Rebuild Illinois
Highway Improvement Program
District 1
State Highways
COOK COUNTY

Route / Street	Location	Improvements	Est. Cost	City	MYP Years	
		TAMP Category			Past	Current
DES PLAINES RIVER RD	N OF WINONA AVE	DRAINAGE EROSION CONTROL MISCELLANEOUS IMPROVEMENTS	$550,000	SCHILLER PARK	3	2021-2025
DES PLAINES RIVER RD	N OF WINONA AVE	TREE REMOVAL MISCELLANEOUS IMPROVEMENTS	$15,000	SCHILLER PARK	1	2021-2025
DES PLAINES RIVER RD	AT ROBINSON RD	INTERSECTION RECONSTN MISCELLANEOUS IMPROVEMENTS	$2,000,000	FRANKLIN PARK	12	2021-2025
DEVON AVE	AT DES PLAINES RIVER	BRIDGE REPLACEMENT RECONSTRUCTION - BRIDGES	$3,000,000	PARK RIDGE	3	2021-2025
DEVON AVE	N SPRINGFIELD AVE TO MCCORMICK BLVD Miles = 0.74	STANDARD OVERLAY ADA IMPROVEMENTS PRESERVATION - PAVEMENTS	$570,000	LINCOLNWOOD	4	2021-2025

Structure Information

Str Number	AADT	Truck Pct	NHS
0160832	11,200	2	N

Roadway Information

Miles	AADT	Truck Pct	NHS
0.74	25,485	5.3	N

FY 2020-2025 Rebuild Illinois
Highway Improvement Program
District 1
State Highways
COOK COUNTY

Route / Street	Location	Improvements	Est. Cost	City	MYP Years	
		TAMP Category			Past	Current
DIXIE HWY	AT DITCH 1 MI N OF US 6	BRIDGE REPLACEMENT ADA IMPROVEMENTS MISCELLANEOUS IMPROVEMENTS	$1,200,000	HARVEY	4	2021-2025
DIXIE HWY	AT IC RR	DRAINAGE MISCELLANEOUS IMPROVEMENTS	$850,000	HOMEWOOD	4	2021-2025
DIXIE HWY	AT IC RR	LAND ACQUISITION MISCELLANEOUS IMPROVEMENTS	$10,000	HOMEWOOD	2	**2020**
DIXIE HWY	183RD ST TO ILL 1 (CHICAGO RD) Miles = 3.62	DESIGNED OVERLAY ADA IMPROVEMENTS REHABILITATION - PAVEMENTS	$3,080,000	HOMEWOOD FLOSSMOOR CHICAGO HEIGHTS	4	2021-2025
DIXIE HWY	THORN CREEK TRIB 0.4 MI N OF ILL 1	CULVERT REPLACEMENT MISCELLANEOUS IMPROVEMENTS	$1,000,000	CHICAGO HEIGHTS	3	2021-2025

Roadway Information

Miles	AADT	Truck Pct	NHS
3.62	9,965	4.9	N

FY 2020-2025 Rebuild Illinois
Highway Improvement Program
District 1
State Highways
COOK COUNTY

Route / Street	Location	Improvements	Est. Cost	City	MYP Years	
		TAMP Category			Past	Current
DIXIE HWY	THORN CREEK TRIB 0.4 MI N OF ILL 1	LAND ACQUISITION MISCELLANEOUS IMPROVEMENTS	$75,000	CHICAGO HEIGHTS	2	2021-2025
DOTY AVE	110TH ST TO S OF KENSINGTON AVE (PS #27)	DREDGING MISCELLANEOUS IMPROVEMENTS	$1,000,000	CHICAGO	4	2021-2025
EAST AVE	AT 47TH ST	TRAF SIGNAL INSTALLATION ADA IMPROVEMENTS LIGHTING DRAINAGE MISCELLANEOUS IMPROVEMENTS	$8,000,000	MC COOK COUNTRYSIDE	4	2021-2025
EAST AVE	AT 47TH ST	RR INTERCONNECT RR FLAGGER MISCELLANEOUS IMPROVEMENTS	$700,000	MC COOK COUNTRYSIDE	1	2021-2025
EAST AVE	47TH ST TO JOLIET RD Miles = 1.56	STANDARD OVERLAY ADA IMPROVEMENTS REHABILITATION - PAVEMENTS	$1,638,000	MC COOK COUNTRYSIDE	4	2021-2025

Roadway Information

Miles	AADT	Truck Pct	NHS
1.56	19,867	10.3	N

FY 2020-2025 Rebuild Illinois
Highway Improvement Program
District 1
State Highways
COOK COUNTY

Route / Street	Location	Improvements	Est. Cost	City	MYP Years	
		TAMP Category			Past	Current
EAST AVE 55TH ST	EAST AVE: 55TH ST TO JOLIET RD & 55TH ST: EAST AVE TO JOLIET RD Miles = 1.44	INTERSECTION RECONSTN RETAINING WALL DRAINAGE SLOPE STABILIZATION ADA IMPROVEMENTS STANDARD OVERLAY MISCELLANEOUS IMPROVEMENTS	$11,444,000	MC COOK COUNTRYSIDE	3	2021-2025
EAST AVE	55TH ST TO JOLIET RD	CONSTRUCTION ENGINEERING MISCELLANEOUS IMPROVEMENTS	$1,200,000	MC COOK COUNTRYSIDE	3	2021-2025
ELK BLVD	US 12/45 (LEE ST / MANNHEIM RD) TO US 12 (RAND RD) Miles = 0.20	STANDARD OVERLAY ADA IMPROVEMENTS REHABILITATION - PAVEMENTS	$170,000	DES PLAINES	4	2021-2025
ELSTON AVE	I-94 (EDENS EXPWY) TO CENTRAL PARK AVE Miles = 2.06	STANDARD OVERLAY ADA IMPROVEMENTS PRESERVATION - PAVEMENTS	$2,188,000	CHICAGO	6	**2020**

Roadway Information

Miles	AADT	Truck Pct	NHS
0.54	23,200	11.2	N
0.90	19,200	9.0	N

Roadway Information

Miles	AADT	Truck Pct	NHS
0.20		0.0	N

Roadway Information

Miles	AADT	Truck Pct	NHS
2.06	15,960	4.1	N

FY 2020-2025 Rebuild Illinois
Highway Improvement Program
District 1
State Highways
COOK COUNTY

Route / Street	Location	Improvements	Est. Cost	City	MYP Years	
		TAMP Category			Past	Current
FOREST AVE	AT DES PLAINES RIVER	BRIDGE DECK OVERLAY BRIDGE JOINT REPLACE/REPAIR PRESERVATION - BRIDGES	$400,000	RIVERSIDE	3	2021-2025
FOREST WAY DR	ILL 68 (DUNDEE RD) TO WILLOW RD Miles = 2.98	STANDARD OVERLAY NEW SHOULDERS ADA IMPROVEMENTS MILLED RUMBLE STRIP REHABILITATION - PAVEMENTS	$1,180,000	GLENCOE WINNETKA	4	2021-2025
FOREST WAY DR	AT DITCH N OF WILLOW RD	CULVERT REPLACEMENT RECONSTRUCTION - BRIDGES	$1,000,000		2	2021-2025
FOSTER AVE	AT N BRANCH CHICAGO RIVER	BRIDGE DECK OVERLAY BRIDGE JOINT REPLACE/REPAIR PRESERVATION - BRIDGES	$800,000	CHICAGO	3	2021-2025
FRANKLIN ST CONNECTOR	CERMAK RD TO I-90 Miles = 0.72	STANDARD OVERLAY ADA IMPROVEMENTS REHABILITATION - PAVEMENTS	$1,710,000	CHICAGO	4	2021-2025

Roadway Information

Miles	AADT	Truck Pct	NHS
2.98	2,250	0.0	N

Structure Information

Str Number	AADT	Truck Pct	NHS
0162309	2,250	3	N

Roadway Information

Miles	AADT	Truck Pct	NHS
0.72	58,106	4.8	Y

FY 2020-2025 Rebuild Illinois
Highway Improvement Program
District 1
State Highways
COOK COUNTY

Route / Street	Location	Improvements TAMP Category	Est. Cost	City	MYP Years Past	MYP Years Current
FULLERTON AVE	SARAH ST TO SILVER CREEK DR	DRAINAGE RETAINING WALL ADA IMPROVEMENTS MISCELLANEOUS IMPROVEMENTS	$673,000	FRANKLIN PARK	4	**2020**
GLENWOOD DYER RD	GLENWOOD LANSING RD TO ILL 83 (TORRENCE AVE) Miles = 2.86	WIDENING EXISTING PAVEMENT BI-DIRECT LEFT TURN LANE STANDARD OVERLAY ADA IMPROVEMENTS REHABILITATION - PAVEMENTS	$4,326,000	LYNWOOD GLENWOOD	6	2021-2025
GOLF RD	ILL 43 (WAUKEGAN RD) TO MCCORMICK BLVD Miles = 4.73	DESIGNED OVERLAY ADA IMPROVEMENTS MILLED RUMBLE STRIP REHABILITATION - PAVEMENTS	$5,300,000	SKOKIE MORTON GROVE EVANSTON	4	**2020**
GOLF RD	OVERLOOK DR TO HARMS RD	TURNING LANES ADA IMPROVEMENTS GUARDRAIL MISCELLANEOUS IMPROVEMENTS	$1,004,000	MORTON GROVE	4	**2020**
GRAND AVE	AT DES PLAINES RIVER	BRIDGE DECK OVERLAY BRIDGE JOINT REPLACE/REPAIR WING WALL REPAIR BRIDGE REPAIR PRESERVATION - BRIDGES	$979,000	RIVER GROVE	4	**2020**

Roadway Information

Miles	AADT	Truck Pct	NHS
2.86	9,994	9.0	N

Roadway Information

Miles	AADT	Truck Pct	NHS
4.73	29,283	3.5	N

FY 2020-2025 Rebuild Illinois
Highway Improvement Program
District 1
State Highways
COOK COUNTY

Route / Street	Location	Improvements	Est. Cost	City	MYP Years	
		TAMP Category			Past	Current
GREEN BAY RD	S OF SCOTT AVE TO S OF KENILWORTH AVE Miles = 2.80	STANDARD OVERLAY ADA IMPROVEMENTS REHABILITATION - PAVEMENTS	$2,030,000	GLENCOE WINNETKA KENILWORTH	4	2021-2025
HARLEM AVE	DEMPSTER ST TO OAKTON ST Miles = 1.00	STANDARD OVERLAY ADA IMPROVEMENTS REHABILITATION - PAVEMENTS	$770,000	NILES	4	2021-2025
HICKS RD	US 14 (NORTHWEST HWY) TO KIRCHOFF RD Miles = 1.61	DESIGNED OVERLAY ADA IMPROVEMENTS REHABILITATION - PAVEMENTS	$1,100,000	PALATINE ROLLING MEADOWS	3	2021-2025
IDA B WELLS DR	AT OLD POST OFFICE	BRIDGE SUPERSTRUCTURE BRIDGE NEW DECK REHABILITATION - BRIDGES	$20,000,000	CHICAGO	3	2021-2025
ILL 53 W FR RD WILKE RD	US 12 (RAND RD) TO ANDERSON DR Miles = 0.98	STANDARD OVERLAY NEW SHOULDERS REHABILITATION - PAVEMENTS	$395,000	PALATINE	2	2021-2025

Roadway Information

Miles	AADT	Truck Pct	NHS
2.80	10,560	3.9	N
1.00	12,700	3.1	N
1.61	9,310	6.4	N
0.98		0.0	N

Structure Information

Str Number	AADT	Truck Pct	NHS
0160460	73,200	1	Y
0160461	73,200	1	Y
0160462	73,200	1	Y

FY 2020-2025 Rebuild Illinois
Highway Improvement Program
District 1
State Highways
COOK COUNTY

Route / Street	Location	Improvements	Est. Cost	City	MYP Years	
		TAMP Category			Past	Current
JOLIET RD	AT FLAG CREEK	BRIDGE SUPERSTRUCTURE REHABILITATION - BRIDGES	$2,800,000	INDIAN HEAD PARK	12	2020
				Structure Information Str Number: 0160393; AADT: 12,500; Truck Pct: 8; NHS: N		
JOLIET RD	AT BRAINARD RD	INTERSECTION IMPROVEMENT MISCELLANEOUS IMPROVEMENTS	$1,130,000	COUNTRYSIDE	3	2021-2025
JOLIET RD	AT CSXT & IHB RR	BRIDGE SUBSTRUCTURE BRIDGE JOINT REPLACE/REPAIR REHABILITATION - BRIDGES	$250,000	MC COOK	2	2021-2025
				Structure Information Str Number: 0160394; AADT: 12,500; Truck Pct: 9; NHS: N		
JOLIET RD (CLOSED)	55TH ST	INTERSECTION RECONSTN MISCELLANEOUS IMPROVEMENTS	$1,600,000	MC COOK	3	2020
KEAN RD	ILL 83 (CAL SAG RD) TO 119TH ST Miles = 0.64	STANDARD OVERLAY ADA IMPROVEMENTS MILLED RUMBLE STRIP REHABILITATION - PAVEMENTS	$282,000	PALOS PARK	3	2021-2025
				Roadway Information Miles: 0.64; AADT: 200; Truck Pct: 0.0; NHS: N		

FY 2020-2025 Rebuild Illinois
Highway Improvement Program
District 1
State Highways
COOK COUNTY

Route / Street	Location	Improvements	Est. Cost	City	MYP Years	
		TAMP Category			Past	Current
KEDZIE AVE	N OF 87TH ST TO 103RD ST & 115TH ST TO N OF 131ST ST & AT 87TH ST Miles = 4.00	STANDARD OVERLAY ADA IMPROVEMENTS CHANNELIZATION REHABILITATION - PAVEMENTS	$5,235,000	EVERGREEN PARK CHICAGO MERRIONETTE PARK ALSIP BLUE ISLAND	4	2021-2025
KEDZIE AVE	AT 119TH ST	INTERSECTION RECONSTN ADA IMPROVEMENTS MISCELLANEOUS IMPROVEMENTS	$819,000	MERRIONETTE PARK	6	**2020**
KEDZIE AVE	AT CAL SAG CHANNEL	BRIDGE REPLACEMENT RECONSTRUCTION - BRIDGES	$10,560,000	ROBBINS	2	2021-2025
KEDZIE AVE	AT CAL SAG CHANNEL	BRIDGE PAINTING PRESERVATION - BRIDGES	$1,500,000	ROBBINS	3	2021-2025
KEDZIE AVE	AT CAL SAG CHANNEL	P.E. (PHASE II) RECONSTRUCTION - BRIDGES	$1,100,000	ROBBINS	2	2021-2025

Roadway Information

Miles	AADT	Truck Pct	NHS
2.13	20,093	2.5	N
1.87	13,127	5.6	N

Structure Information

Str Number	AADT	Truck Pct	NHS
0160762	13,100	5	N

FY 2020-2025 Rebuild Illinois
Highway Improvement Program
District 1
State Highways
COOK COUNTY

Route / Street	Location	Improvements	Est. Cost	City	MYP Years	
		TAMP Category			Past	Current
KIMBALL AVE	WELLINGTON AVE TO DIVERSEY PKWY Miles = 0.25	STANDARD OVERLAY ADA IMPROVEMENTS REHABILITATION - PAVEMENTS	$250,000	CHICAGO	10	2021-2025
LAKE COOK RD	AT US 41 (EDENS EXPWY)	BRIDGE DECK OVERLAY BRIDGE JOINT REPLACE/REPAIR TRAF SIGNAL REPLACEMENT PRESERVATION - BRIDGES	$2,015,000	NORTHBROOK	3	2021-2025
LAWRENCE AVE	E OF US 12/45 (MANNHEIM RD) TO ROSE ST & E OF CANFIELD AVE Miles = 0.59	STANDARD OVERLAY ADA IMPROVEMENTS STORM SEWER REPAIR DRAINAGE REHABILITATION - PAVEMENTS	$1,483,000	SCHILLER PARK NORRIDGE	4	2020
LEHIGH AVE	OAKTON ST TO TOUHY AVE Miles = 1.07	STANDARD OVERLAY REHABILITATION - PAVEMENTS	$550,000	NILES	3	2021-2025

Roadway Information

Miles	AADT	Truck Pct	NHS
0.25	17,300	8.0	N

Roadway Information

Miles	AADT	Truck Pct	NHS
0.54	22,607	7.9	N
0.05	21,200	2.6	N

Roadway Information

Miles	AADT	Truck Pct	NHS
1.07	6,572	6.8	N

FY 2020-2025 Rebuild Illinois
Highway Improvement Program
District 1
State Highways
COOK COUNTY

Route / Street	Location	Improvements	Est. Cost	City	MYP Years	
		TAMP Category			Past	Current
LEHIGH AVE	TOUHY AVE TO CENTRAL AVE Miles = 1.24	STANDARD OVERLAY ADA IMPROVEMENTS NEW SHOULDERS REHABILITATION - PAVEMENTS	$1,030,000	CHICAGO	4	2021-2025
Roadway Information Miles AADT Truck Pct NHS 1.24 4,300 1.7 N						
LINCOLN AVE	S OF MAIN ST TO NILES CENTER RD Miles = 0.43	DESIGNED OVERLAY ADA IMPROVEMENTS REHABILITATION - PAVEMENTS	$297,000	SKOKIE	4	**2020**
Roadway Information Miles AADT Truck Pct NHS 0.43 6,600 7.3 N						
LINCOLN AVE	INDIANA AVE TO ILL 83 (SIBLEY BLVD) Miles = 2.50	STANDARD OVERLAY ADA IMPROVEMENTS REHABILITATION - PAVEMENTS	$1,170,000	DOLTON CHICAGO	4	2021-2025
Roadway Information Miles AADT Truck Pct NHS 2.50 3,600 13.3 N						
MAIN ST	W OF HART RD TO ELA RD Miles = 2.59	STANDARD OVERLAY ADA IMPROVEMENTS RR FLAGGER REHABILITATION - PAVEMENTS	$1,500,000	BARRINGTON HILLS BARRINGTON DEER PARK	4	2021-2025
Roadway Information Miles AADT Truck Pct NHS 1.02 9,973 8.5 N 0.21 11,000 7.6 Y 1.36 15,200 7.1 N						
MAIN ST	WHEELER DR TO ILL 83/171 (ARCHER AVE)	CULVERT (NEW) DRAINAGE INITIAL CONSTRUCTION - BRIDGES	$4,350,000	LEMONT	3	2021-2025

FY 2020-2025 Rebuild Illinois
Highway Improvement Program
District 1
State Highways
COOK COUNTY

Route / Street	Location	Improvements	Est. Cost	City	MYP Years	
		TAMP Category			Past	Current
MAIN ST	WHEELER DR TO ILL 83/171 (ARCHER AVE)	P.E. (PHASE II) INITIAL CONSTRUCTION - BRIDGES	$435,000	LEMONT	1	2020
MAIN ST	WHEELER DR TO ILL 83/171 (ARCHER AVE)	LAND ACQUISITION MAINTENANCE - PAVEMENTS	$200,000	LEMONT	2	2021-2025
MCCORMICK BLVD	DEMPSTER ST TO DEVON AVE Miles = 3.00	DESIGNED OVERLAY ADA IMPROVEMENTS DRAINAGE REHABILITATION - PAVEMENTS	$3,500,000	SKOKIE LINCOLNWOOD	4	2020
MEACHAM RD	S OF EMERSON AVE TO ILL 62 (ALGONQUIN RD) Miles = 1.08	DESIGNED OVERLAY ADA IMPROVEMENTS REHABILITATION - PAVEMENTS	$665,000	ROLLING MEADOWS SCHAUMBURG	4	2021-2025
MICHIGAN AVE	ROOSEVELT RD TO GARFIELD BLVD Miles = 5.06	DESIGNED OVERLAY ADA IMPROVEMENTS REHABILITATION - PAVEMENTS	$5,315,000	CHICAGO	4	2021-2025

Roadway Information

Miles	AADT	Truck Pct	NHS
3.00	29,438	4.6	Y

Roadway Information

Miles	AADT	Truck Pct	NHS
1.08	15,700	3.8	N

Roadway Information

Miles	AADT	Truck Pct	NHS
5.06	8,116	5.2	N

FY 2020-2025 Rebuild Illinois
Highway Improvement Program
District 1
State Highways
COOK COUNTY

Route / Street	Location	Improvements	Est. Cost	City	MYP Years	
		TAMP Category			Past	Current
MONTROSE AVE	CENTRAL AVE TO PULASKI RD Miles = 2.04	STANDARD OVERLAY PRESERVATION - PAVEMENTS	$1,200,000	CHICAGO	1	2021-2025
Roadway Information Miles: 2.04; AADT: 17,565; Truck Pct: 6.5; NHS: N						
MORGAN ST	79TH ST TO 87TH ST Miles = 1.00	STANDARD OVERLAY ADA IMPROVEMENTS REHABILITATION - PAVEMENTS	$720,000	CHICAGO	4	2021-2025
Roadway Information Miles: 1.00; AADT: 2,400; Truck Pct: 0.0; NHS: N						
NILES CENTER RD	CHURCH ST TO TOUHY AVE Miles = 2.70	STANDARD OVERLAY ADA IMPROVEMENTS RR FLAGGER PRESERVATION - PAVEMENTS	$2,329,000	SKOKIE	4	**2020**
Roadway Information Miles: 2.70; AADT: 10,363; Truck Pct: 2.7; NHS: N						
NORTHWEST HWY	US 14 (MINER ST) TO S MERRILL ST Miles = 3.39	STANDARD OVERLAY ADA IMPROVEMENTS REHABILITATION - PAVEMENTS	$3,500,000	PARK RIDGE DES PLAINES	4	**2020**
Roadway Information Miles: 3.39; AADT: 13,104; Truck Pct: 2.6; NHS: N						
OAKTON ST	ILL 83 (ELMHURST RD) TO US 12/45 (LEE ST / MANNHEIM RD) Miles = 2.38	DESIGNED OVERLAY ADA IMPROVEMENTS REHABILITATION - PAVEMENTS	$2,120,000	DES PLAINES	4	2021-2025
Roadway Information Miles: 2.38; AADT: 22,967; Truck Pct: 6.6; NHS: N						

FY 2020-2025 Rebuild Illinois
Highway Improvement Program
District 1
State Highways
COOK COUNTY

Route / Street	Location	Improvements	Est. Cost	City	MYP Years	
		TAMP Category			Past	Current
OAKTON ST	US 14 (CALDWELL AVE) TO LONG AVE Miles = 1.64	STANDARD OVERLAY ADA IMPROVEMENTS REHABILITATION - PAVEMENTS	$1,263,000	MORTON GROVE	2	2021-2025
Roadway Information Miles: 1.64; AADT: 25,302; Truck Pct: 3.9; NHS: N						
OGDEN AVE	AT AUSTIN BLVD	TRAF SIGNAL MODERNIZATION MISCELLANEOUS IMPROVEMENTS	$889,000	CICERO	1	2020
OHIO ST	I-90/94 (KENNEDY EXPWY) TO MICHIGAN AVE Miles = 1.46	STANDARD OVERLAY ADA IMPROVEMENTS REHABILITATION - PAVEMENTS	$2,260,000	CHICAGO	4	2021-2025
Roadway Information Miles: 1.46; AADT: 57,212; Truck Pct: 2.0; NHS: Y						
OHIO ST	AT N BRANCH CHICAGO RIVER	BRIDGE DECK OVERLAY BRIDGE JOINT REPLACE/REPAIR BRIDGE REPAIR PRESERVATION - BRIDGES	$10,700,000	CHICAGO	3	2021-2025
OHIO ST	AT N BRANCH CHICAGO RIVER	P.E. (PHASE II) PRESERVATION - BRIDGES	$1,070,000	CHICAGO	2	2021-2025

FY 2020-2025 Rebuild Illinois
Highway Improvement Program
District 1
State Highways
COOK COUNTY

Route / Street	Location	Improvements / TAMP Category	Est. Cost	City	MYP Years Past	MYP Years Current
OHIO ST	AT N BRANCH CHICAGO RIVER	CONSTRUCTION ENGINEERING PRESERVATION - BRIDGES	$1,391,000	CHICAGO	2	2021-2025
OLD ARLINGTON HTS RD	ILL 68 (DUNDEE RD) TO ARLINGTON HEIGHTS RD Miles = 0.45	STANDARD OVERLAY ADA IMPROVEMENTS REHABILITATION - PAVEMENTS	$345,000	ARLINGTON HEIGHTS	4	2021-2025
OLD WESTERN AVE	BROADWAY ST TO WESTERN AVE Miles = 0.21	DESIGNED OVERLAY ADA IMPROVEMENTS REHABILITATION - PAVEMENTS	$245,000	BLUE ISLAND	4	**2020**
PALATINE RD	ILL 62 (ALGONQUIN RD) TO E OF ROSELLE RD Miles = 4.83	STANDARD OVERLAY ADA IMPROVEMENTS MILLED RUMBLE STRIP RR FLAGGER REHABILITATION - PAVEMENTS	$2,272,000	BARRINGTON HILLS SOUTH BARRINGTON HOFFMAN ESTATES INVERNESS PALATINE	4	2021-2025
PALATINE RD	AT SALT CREEK W OF WINSTON DR (W OF ILL 53)	CULVERT REPLACEMENT RECONSTRUCTION - BRIDGES	$1,000,000	PALATINE	2	2021-2025

Roadway Information

Route / Street	Miles	AADT	Truck Pct	NHS
OLD ARLINGTON HTS RD	0.45	5,350	0.0	N
OLD WESTERN AVE	0.21	2,000	0.0	N
PALATINE RD	4.83	9,146	3.2	N

Structure Information

Route / Street	Str Number	AADT	Truck Pct	NHS
PALATINE RD	0162653	22,000	2	Y

FY 2020-2025 Rebuild Illinois
Highway Improvement Program
District 1
State Highways
COOK COUNTY

Route / Street	Location	Improvements	Est. Cost	City	MYP Years	
		TAMP Category			Past	Current
PALATINE RD	AT SALT CREEK W OF WINSTON DR (W OF ILL 53)	LAND ACQUISITION RECONSTRUCTION - BRIDGES	$100,000	PALATINE	1	2021-2025
PALATINE RD FR RD EB & WB	AT DES PLAINES RIVER Miles = 0.73	BRIDGE NEW DECK BRIDGE APPROACH ROADWAY RECONSTRUCTION BRIDGE REPAIR ADA IMPROVEMENTS REHABILITATION - BRIDGES	$4,393,000		11	**2020**
PALATINE RD FR RD EB & WB	AT DES PLAINES RIVER	CONSTRUCTION ENGINEERING REHABILITATION - BRIDGES	$250,000		1	**2020**
PALATINE RD FR RD EB & WB	AT DES PLAINES RIVER	CONSTRUCTION ENGINEERING REHABILITATION - BRIDGES	$350,000		1	2021-2025
PALATINE RD N FR RD	WILLIAMS DR TO ALISON DR Miles = 0.79	STANDARD OVERLAY ADA IMPROVEMENTS REHABILITATION - PAVEMENTS	$800,000	PALATINE	4	2021-2025

Structure Information

Str Number	AADT	Truck Pct	NHS
0160273	5,400	8	Y
0160272	6,900	6	Y

FY 2020-2025 Rebuild Illinois
Highway Improvement Program
District 1
State Highways
COOK COUNTY

Route / Street	Location	Improvements / TAMP Category	Est. Cost	City	MYP Years Past	MYP Years Current
PALATINE RD S FR RD	NORTH VERDE AVE TO PALATINE RD Miles = 0.75	DESIGNED OVERLAY ADA IMPROVEMENTS REHABILITATION - PAVEMENTS	$370,000	ARLINGTON HEIGHTS	2	2020

Roadway Information

Miles	AADT	Truck Pct	NHS
0.75	3,800	0.0	N

Route / Street	Location	Improvements / TAMP Category	Est. Cost	City	MYP Years Past	MYP Years Current
PALATINE RD S FR RD	E OF US 12 (RAND RD) TO E OF PINECREST DR Miles = 3.61	STANDARD OVERLAY ADA IMPROVEMENTS REHABILITATION - PAVEMENTS	$1,283,000	ARLINGTON HEIGHTS PROSPECT HEIGHTS WHEELING	3	2021-2025

Roadway Information

Miles	AADT	Truck Pct	NHS
0.32		0.0	N
0.99		0.0	N
0.49		0.0	N
0.49		0.0	N
0.59		0.0	N
0.34		0.0	N
0.39		0.0	N

Route / Street	Location	Improvements / TAMP Category	Est. Cost	City	MYP Years Past	MYP Years Current
PERSHING RD	E OF ASHLAND AVE TO W OF WELLS ST Miles = 1.53	STANDARD OVERLAY ADA IMPROVEMENTS REHABILITATION - PAVEMENTS	$1,860,000	CHICAGO	4	2021-2025

Roadway Information

Miles	AADT	Truck Pct	NHS
1.53	15,729	17.5	Y

Route / Street	Location	Improvements / TAMP Category	Est. Cost	City	MYP Years Past	MYP Years Current
PERSHING RD	RACINE AVE & CN RR 1.3 MI W OF I-94 *ILLINOIS SPECIAL BRIDGE PROGRAM PROJECT.*	BRIDGE REPLACEMENT RECONSTRUCTION - BRIDGES	$38,400,000	CHICAGO	10	2021-2025

Structure Information

Str Number	AADT	Truck Pct	NHS
0160396	16,500	17	Y

FY 2020-2025 Rebuild Illinois
Highway Improvement Program
District 1
State Highways
COOK COUNTY

Route / Street	Location	Improvements	Est. Cost	City	MYP Years	
		TAMP Category			Past	Current
PERSHING RD	RACINE AVE & CN RR 1.3 MI W OF I-94 *ILLINOIS SPECIAL BRIDGE PROGRAM PROJECT.*	CONSTRUCTION ENGINEERING RECONSTRUCTION - BRIDGES	$5,750,000	CHICAGO	3	2021-2025
PFINGSTEN RD	LAKE COOK RD TO E LAKE AVE Miles = 4.58	STANDARD OVERLAY ADA IMPROVEMENTS REHABILITATION - PAVEMENTS	$3,200,000	DEERFIELD NORTHBROOK GLENVIEW	4	2021-2025
PULASKI RD	I-290 (EISENHOWER EXPY) TO CERMAK RD (22ND ST) Miles = 1.60	STANDARD OVERLAY PRESERVATION - PAVEMENTS	$1,500,000	CHICAGO	1	2021-2025
PULASKI RD	DEVON AVE TO BARRY AVE & DIVERSEY AVE TO ILL 64 (NORTH AVE) Miles = 5.69	STANDARD OVERLAY ADA IMPROVEMENTS PRESERVATION - PAVEMENTS	$2,870,000	CHICAGO	4	2021-2025
PULASKI RD	AT FORD CITY DR	INTERSECTION CONSTRUCTION BRIDGE REMOVAL/DEMOLITION ADA IMPROVEMENTS MISCELLANEOUS IMPROVEMENTS	$2,675,000	CHICAGO	10	2020

Roadway Information

Miles	AADT	Truck Pct	NHS
4.58	12,068	2.9	N

Roadway Information

Miles	AADT	Truck Pct	NHS
1.60	16,294	8.3	N

Roadway Information

Miles	AADT	Truck Pct	NHS
4.14	18,308	5.3	N
1.55	20,090	7.1	N

FY 2020-2025 Rebuild Illinois
Highway Improvement Program
District 1
State Highways
COOK COUNTY

Route / Street	Location	Improvements	Est. Cost	City	MYP Years	
		TAMP Category			Past	Current
RAND RD	AT DES PLAINES RIVER	BRIDGE REPLACEMENT RETAINING WALL ADA IMPROVEMENTS RECONSTRUCTION - BRIDGES	$10,530,000	DES PLAINES	13	2021-2025
RIDGE BLVD	HOWARD ST TO PRATT BLVD (PEDESTRIAN IMPROVEMENTS)	MISCELLANEOUS MAINTENANCE - PAVEMENTS	$2,000,000	CHICAGO	1	2021-2025
SACRAMENTO BLVD	N OF CARROLL AVE TO ROOSEVELT RD Miles = 1.52	STANDARD OVERLAY ADA IMPROVEMENTS REHABILITATION - PAVEMENTS	$1,100,000	CHICAGO	4	2021-2025
SHERIDAN RD	LAKE COOK RD TO MARY ST	DRAINAGE ADA IMPROVEMENTS MISCELLANEOUS IMPROVEMENTS	$2,030,000	GLENCOE	3	2021-2025
SHERIDAN RD	LAKE COOK RD TO MARY ST	LAND ACQUISITION MISCELLANEOUS IMPROVEMENTS	$100,000	GLENCOE	3	2021-2025

Structure Information

Str Number	AADT	Truck Pct	NHS
0160362	26,400	4	N

Roadway Information

Miles	AADT	Truck Pct	NHS
1.52	16,245	4.7	N

FY 2020-2025 Rebuild Illinois
Highway Improvement Program
District 1
State Highways
COOK COUNTY

Route / Street	Location	Improvements	Est. Cost	City	MYP Years	
		TAMP Category			Past	Current
SHERIDAN RD	AT RAVINES 1, 2, 3 & LAKE-COOK RD RAVINE	BRIDGE DECK OVERLAY BRIDGE JOINT REPLACE/REPAIR PRESERVATION - BRIDGES	$1,800,000	GLENCOE	4	2020
SHERMER RD	WILLOW RD TO OLD WILLOW RD Miles = 0.50	STANDARD OVERLAY ADA IMPROVEMENTS NEW SHOULDERS REHABILITATION - PAVEMENTS	$485,000	GLENVIEW	4	2021-2025
TORRENCE AVE	CALUMET RIVER TO GRAND CALUMET RIVER Miles = 1.74	STANDARD OVERLAY ADA IMPROVEMENTS REHABILITATION - PAVEMENTS	$3,450,000	CHICAGO	4	2021-2025
TORRENCE AVE	GRAND CALUMET RIVER TO HARDING AVE Miles = 1.40	STANDARD OVERLAY ADA IMPROVEMENTS PRESERVATION - PAVEMENTS	$1,190,000	BURNHAM CALUMET CITY	4	2021-2025
TORRENCE AVE	AT CSXT RR & IHB RR	BRIDGE REPAIR MAINTENANCE - BRIDGES	$750,000	BURNHAM	4	2021-2025

Roadway Information

Miles	AADT	Truck Pct	NHS
0.50	9,200	0.0	N

Roadway Information

Miles	AADT	Truck Pct	NHS
1.74	17,240	17.9	Y

Roadway Information

Miles	AADT	Truck Pct	NHS
1.40	17,500	7.9	Y

FY 2020-2025 Rebuild Illinois
Highway Improvement Program
District 1
State Highways
COOK COUNTY

Route / Street	Location	Improvements	TAMP Category	Est. Cost	City	MYP Years Past	MYP Years Current
TOUHY AVE	ILL 72 (HIGGINS RD) TO US 14 (CALDWELL AVE) Miles = 5.45	DESIGNED OVERLAY ADA IMPROVEMENTS	REHABILITATION - PAVEMENTS	$3,060,000	DES PLAINES PARK RIDGE ROSEMONT CHICAGO NILES	4	2020
TOUHY AVE	AT N BRANCH CHICAGO RIVER 0.6 MI E OF ILL 43	BRIDGE REPLACEMENT TRAF SIGNAL MODERNIZATION	RECONSTRUCTION - BRIDGES	$2,900,000	NILES	11	2021-2025
TOUHY AVE	AT KOSTNER AVE	TRAF SIGNAL MODERNIZATION ADA IMPROVEMENTS	MISCELLANEOUS IMPROVEMENTS	$540,000	LINCOLNWOOD	1	2021-2025
TOUHY AVE	AT KOSTNER AVE	LAND ACQUISITION	MISCELLANEOUS IMPROVEMENTS	$75,000	LINCOLNWOOD	1	2021-2025
TOUHY AVE	US 41 (LINCOLN AVE) TO RIDGEWAY AVE Miles = 0.84	STANDARD OVERLAY ADA IMPROVEMENTS	REHABILITATION - PAVEMENTS	$1,375,000	LINCOLNWOOD SKOKIE	4	2020

Roadway Information

Miles	AADT	Truck Pct	NHS
5.45	27,916	5.3	Y

Structure Information

Str Number	AADT	Truck Pct	NHS
0160363	25,800	11	Y

Roadway Information

Miles	AADT	Truck Pct	NHS
0.84	30,633	6.5	N

FY 2020-2025 Rebuild Illinois
Highway Improvement Program
District 1
State Highways
COOK COUNTY

Route / Street	Location	Improvements	Est. Cost	City	MYP Years	
		TAMP Category			Past	Current
TOUHY AVE	AT HAMLIN AVE	CHANNELIZATION TRAF SIGNAL INSTALLATION MISCELLANEOUS IMPROVEMENTS	$750,000	LINCOLNWOOD	12	2021-2025
TOUHY AVE	AT HAMLIN AVE	LAND ACQUISITION MISCELLANEOUS IMPROVEMENTS	$85,000	LINCOLNWOOD	6	2021-2025
VARIOUS	VARIOUS DISTRICTWIDE LOCATIONS (SOUTH)	GUARDRAIL END-SECT REPL MISCELLANEOUS IMPROVEMENTS	$540,000		1	**2020**
VARIOUS	GUARDRAIL END TERMINAL REPLACEMENT – ROUND 4 – SOUTH REGION	GUARDRAIL END-SECT REPL GUARDRAIL MISCELLANEOUS IMPROVEMENTS	$770,000		1	**2020**
VARIOUS	VARIOUS LOCATIONS (ADA RAMPS - S COOK)	ADA IMPROVEMENTS MISCELLANEOUS IMPROVEMENTS	$5,000,000		8	2021-2025
VARIOUS	VARIOUS BRIDGES IN DISTRICT ONE	BRIDGE DECK SEALING PRESERVATION - BRIDGES	$495,000	JUSTICE LYONS ELGIN GLENVIEW	1	**2020**

FY 2020-2025 Rebuild Illinois
Highway Improvement Program
District 1
State Highways
COOK COUNTY

Route / Street	Location	Improvements	Est. Cost	City	MYP Years	
		TAMP Category			Past	Current
VARIOUS	VARIOUS EXPRESSWAY LOCATIONS	LIGHTING MISCELLANEOUS IMPROVEMENTS	$2,140,000	MATTESON ROLLING MEADOWS SCHAUMBURG	1	2020
VARIOUS	CENTRAL TRAFFIC MANAGEMENT SYSTEM	MISCELLANEOUS MISCELLANEOUS IMPROVEMENTS	$7,982,000		2	2021-2025
VERMONT ST	WESTERN AVE TO ASHLAND AVE	STORM SEWER LINING MISCELLANEOUS IMPROVEMENTS	$500,000	BLUE ISLAND CALUMET PARK	3	2020
WASHINGTON BLVD	ILL 43 TO AUSTIN BLVD Miles = 1.54	STANDARD OVERLAY ADA IMPROVEMENTS REHABILITATION - PAVEMENTS	$678,000	OAK PARK	1	2021-2025
WASHINGTON BLVD	ILL 50 (CICERO AVE) TO HAMLIN AVE Miles = 1.26	STANDARD OVERLAY PRESERVATION - PAVEMENTS	$900,000	CHICAGO	1	2021-2025

Roadway Information

Miles	AADT	Truck Pct	NHS
1.54	7,917	5.4	N

Roadway Information

Miles	AADT	Truck Pct	NHS
1.26	11,677	1.9	N

FY 2020-2025 Rebuild Illinois
Highway Improvement Program
District 1
State Highways
COOK COUNTY

Route / Street	Location	Improvements	Est. Cost	City	MYP Years	
		TAMP Category			Past	Current
WASHINGTON BLVD	AT DES PLAINES RIVER	BRIDGE REPLACEMENT RECONSTRUCTION - BRIDGES	$3,500,000	RIVER FOREST	3	2021-2025

Structure Information

Str Number	AADT	Truck Pct	NHS
0160950	6,400	5	N

WASHINGTON BLVD	AT DES PLAINES RIVER	P.E. (PHASE II) RECONSTRUCTION - BRIDGES	$1,000,000	RIVER FOREST	2	2021-2025
WASHINGTON BLVD	AT DES PLAINES RIVER	LAND ACQUISITION RECONSTRUCTION - BRIDGES	$100,000	RIVER FOREST	2	2021-2025
WAUKEGAN RD	ILL 43 (OAKTON ST) TO ILL 21 (MILWAUKEE AVE) Miles = 0.92	STANDARD OVERLAY ADA IMPROVEMENTS REHABILITATION - PAVEMENTS	$700,000	NILES	3	2021-2025

Roadway Information

Miles	AADT	Truck Pct	NHS
0.92	8,350	4.0	N

WESTERN AVE	127TH ST TO 135TH PL Miles = 1.00	STANDARD OVERLAY ADA IMPROVEMENTS REHABILITATION - PAVEMENTS	$500,000	BLUE ISLAND	4	2021-2025

Roadway Information

Miles	AADT	Truck Pct	NHS
1.00	7,217	9.0	Y

FY 2020-2025 Rebuild Illinois
Highway Improvement Program
District 1
State Highways
COOK COUNTY

Route / Street	Location	Improvements	Est. Cost	City	MYP Years	
		TAMP Category			Past	Current
WESTERN AVE	AT CAL SAG CHANNEL	BRIDGE SUBSTRUCTURE BRIDGE APPROACH ROADWAY ADA IMPROVEMENTS RR FLAGGER LIGHTING	$11,740,000	BLUE ISLAND	13	**2020**
		REHABILITATION - BRIDGES		**Structure Information** Str Number: 0160777 AADT: 6,950 Truck Pct: 9 NHS: Y		
WESTERN AVE	AT CAL SAG CHANNEL	BRIDGE PAINTING	$1,750,000	BLUE ISLAND	2	2021-2025
		PRESERVATION - BRIDGES				
WESTERN AVE	CAL-SAG CHANNEL	P.E. (PHASE II)	$36,000	BLUE ISLAND	1	**2020**
		REHABILITATION - BRIDGES				
WESTERN AVE	AT 139TH ST	TRAF SIGNAL MODERNIZATION ADA IMPROVEMENTS	$600,000	DIXMOOR BLUE ISLAND	1	2021-2025
		MISCELLANEOUS IMPROVEMENTS				

FY 2020-2025 Rebuild Illinois
Highway Improvement Program
District 1
State Highways
COOK COUNTY

Route / Street	Location	Improvements	Est. Cost	City	MYP Years	
		TAMP Category			Past	Current
WILLOW RD	E OF DES PLAINES RIVER TO WATERVIEW DR / PROTECTION PKWY Miles = 0.94	RECONSTRUCTION INTERSECTION IMPROVEMENT LIGHTING NOISE BARRIERS BRIDGE NEW DECK BRIDGE REPAIR RECONSTRUCTION - PAVEMENTS	$9,011,000	PROSPECT HEIGHTS GLENVIEW	21	2021-2025
WILLOW RD	E OF DES PLAINES RIVER TO WATERVIEW DR / PROTECTION PKWY Miles = 0.01	ADDITIONAL LANES INITIAL CONSTRUCTION - PAVEMENTS	$9,989,000	PROSPECT HEIGHTS GLENVIEW	2	2021-2025
WILLOW RD	E OF DES PLAINES RIVER TO WATERVIEW DR / PROTECTION PKWY	LAND ACQUISITION INITIAL CONSTRUCTION - PAVEMENTS	$3,400,000	PROSPECT HEIGHTS GLENVIEW	4	2020
WILLOW RD	E OF DES PLAINES RIVER TO WATERVIEW DR / PROTECTION PKWY	UTILITY ADJUSTMENT INITIAL CONSTRUCTION - PAVEMENTS	$500,000	PROSPECT HEIGHTS GLENVIEW	5	2021-2025
WILLOW RD	E OF DES PLAINES RIVER TO WATERVIEW DR / PROTECTION PKWY	CONSTRUCTION ENGINEERING INITIAL CONSTRUCTION - PAVEMENTS	$2,500,000	PROSPECT HEIGHTS GLENVIEW	16	2021-2025

Roadway Information

Miles	AADT	Truck Pct	NHS
0.94	43,146	7.0	Y

FY 2020-2025 Rebuild Illinois
Highway Improvement Program
District 1
State Highways
COOK COUNTY

Route / Street	Location	Improvements	Est. Cost	City	MYP Years	
		TAMP Category			Past	Current
WILLOW RD	AT W FORK N BRANCH CHICAGO RIVER	BRIDGE REPLACEMENT SIDEWALKS RECONSTRUCTION - BRIDGES	$5,400,000	NORTHBROOK GLENVIEW	3	2021-2025
				Structure Information Str Number: 0160534 AADT: 42,500 Truck Pct: 4 NHS: Y		
WILLOW RD	AT W FORK N BRANCH CHICAGO RIVER	P.E. (PHASE II) RECONSTRUCTION - BRIDGES	$1,000,000	NORTHBROOK GLENVIEW	2	2021-2025
WILLOW RD	AT PFINGSTEN RD	RIGHT TURN LANE ADA IMPROVEMENTS MISCELLANEOUS IMPROVEMENTS	$1,100,000	GLENVIEW	4	**2020**
WILLOW RD	AT LEHIGH AVE / PATRIOT BLVD & SOO RR	CONSTRUCTION ENGINEERING REHABILITATION - BRIDGES	$950,000	GLENVIEW	1	**2020**
WILLOW SPRINGS RD	55TH ST TO ILL 171 (ARCHER AVE) Miles = 4.44	DESIGNED OVERLAY NEW SHOULDERS ADA IMPROVEMENTS MILLED RUMBLE STRIP REHABILITATION - PAVEMENTS	$1,165,000	WILLOW SPRINGS COUNTRYSIDE	4	2021-2025
		Roadway Information Miles: 4.44 AADT: 12,723 Truck Pct: 5.1 NHS: N				

FY 2020-2025 Rebuild Illinois
Highway Improvement Program
District 1
State Highways
COOK COUNTY

Route / Street	Location	Improvements	Est. Cost	City	MYP Years	
		TAMP Category			Past	Current
WILLOW SPRINGS RD	AT I-294 (TRI-STATE TOLLWAY)	BRIDGE DECK OVERLAY BRIDGE JOINT REPLACE/REPAIR PRESERVATION - BRIDGES	$515,000	COUNTRYSIDE	1	2021-2025
WOLF RD	ILL 21 (MILWAUKEE AVE) TO N OF HINTZ RD Miles = 2.04 *CONTINGENT UPON A JURISDICTIONAL TRANSFER.*	RECONSTRUCTION ADA IMPROVEMENTS RECONSTRUCTION - PAVEMENTS	$13,500,000	WHEELING	21	**2020**
WOLF RD	ILL 21 (MILWAUKEE AVE) TO N OF HINTZ RD	P.E. (PHASE II) INITIAL CONSTRUCTION - PAVEMENTS	$68,000	WHEELING	1	**2020**
WOLF RD	ILL 21 (MILWAUKEE AVE) TO N OF HINTZ RD *CONTINGENT UPON A JURISDICTIONAL TRANSFER.*	UTILITY ADJUSTMENT RECONSTRUCTION - PAVEMENTS	$250,000	WHEELING	7	2021-2025
WOLF RD	ILL 21 (MILWAUKEE AVE) TO N OF HINTZ RD *CONTINGENT UPON A JURISDICTIONAL TRANSFER.*	CONSTRUCTION ENGINEERING RECONSTRUCTION - PAVEMENTS	$850,000	WHEELING	8	**2020**

Roadway Information

Miles	AADT	Truck Pct	NHS
0.50	9,500	4.6	N
1.54	12,535	3.4	N

FY 2020-2025 Rebuild Illinois
Highway Improvement Program
District 1
State Highways
COOK COUNTY

Route / Street	Location	Improvements	Est. Cost	City	MYP Years	
		TAMP Category			Past	Current
WOLF RD	ILL 21 (MILWAUKEE AVE) TO N OF HINTZ RD	CONSTRUCTION ENGINEERING RECONSTRUCTION - PAVEMENTS	$850,000	WHEELING	1	2021-2025
WOLF RD	AT I-294 (TRI-STATE TOLLWAY)	BRIDGE DECK OVERLAY BRIDGE JOINT REPLACE/REPAIR BRIDGE DECK REPAIRS PRESERVATION - BRIDGES	$330,000	FRANKLIN PARK	1	**2020**
WOLF RD	US 6 (SOUTHWEST HWY) TO 187TH ST Miles = 1.62 **Roadway Information** Miles AADT Truck Pct NHS 1.12 13,128 3.9 N 0.50 16,800 5.8 N	STANDARD OVERLAY ADA IMPROVEMENTS PRESERVATION - PAVEMENTS	$705,000	ORLAND PARK	3	2021-2025
WOLF RD	AT MARLEY CREEK S OF JCT US 6 (SOUTHWEST HWY)	CULVERT REPAIR MAINTENANCE - BRIDGES	$250,000	ORLAND PARK	3	2021-2025
WOOD ST	N OF LITTLE CALUMET RIVER TO S OF US 6 (159TH ST)	TREE REMOVAL MISCELLANEOUS MISCELLANEOUS IMPROVEMENTS	$503,000	BLUE ISLAND RIVERDALE DIXMOOR HARVEY	1	**2020**

FY 2020-2025 Rebuild Illinois
Highway Improvement Program
District 1
State Highways
COOK COUNTY

Route / Street	Location	Improvements	Est. Cost	City	MYP Years	
		TAMP Category			Past	Current
WOOD ST	N OF LITTLE CALUMET RIVER TO S OF US 6 (159TH ST) *ILLINOIS JOBS NOW! PROJECT*	CONSTRUCTION ENGINEERING INITIAL CONSTRUCTION - PAVEMENTS	$3,375,000	BLUE ISLAND RIVERDALE DIXMOOR HARVEY	10	**2020**
WOOD ST	N OF LITTLE CALUMET RIVER TO S OF US 6 (159TH ST) *ILLINOIS JOBS NOW! PROJECT*	CONSTRUCTION ENGINEERING INITIAL CONSTRUCTION - PAVEMENTS	$3,000,000	BLUE ISLAND RIVERDALE DIXMOOR HARVEY	2	2021-2025

DUPAGE COUNTY

FY 2020-2025

PROPOSED HIGHWAY IMPROVEMENT PROGRAM

FY 2020-2025 Rebuild Illinois
Highway Improvement Program
District 1
State Highways
DUPAGE COUNTY

Route / Street	Location	Improvements	Est. Cost	City	MYP Years	
		TAMP Category			Past	Current
I 55	AT LEMONT RD	BRIDGE REPLACEMENT	$11,000,000	WOODRIDGE	13	2021-2025
	ILLINOIS SPECIAL BRIDGE PROGRAM PROJECT.					
		RECONSTRUCTION - BRIDGES				

Structure Information

Str Number	AADT	Truck Pct	NHS
0220001	150,400	11	Y

I 55	AT LEMONT RD	P.E. (PHASE II)	$600,000	WOODRIDGE	4	**2020**
	ILLINOIS SPECIAL BRIDGE PROGRAM PROJECT.					
		RECONSTRUCTION - BRIDGES				
I 55	AT LEMONT RD	UTILITY ADJUSTMENT	$100,000	WOODRIDGE	5	2021-2025
	ILLINOIS SPECIAL BRIDGE PROGRAM PROJECT.					
		RECONSTRUCTION - BRIDGES				
I 55	AT LEMONT RD	CONSTRUCTION ENGINEERING	$1,620,000	WOODRIDGE	5	2021-2025
	ILLINOIS SPECIAL BRIDGE PROGRAM PROJECT.					
		RECONSTRUCTION - BRIDGES				
I 55	STREAM 0.9 MI E OF CASS AVE	CULVERT REPAIR	$465,000		4	2021-2025
		MISCELLANEOUS IMPROVEMENTS				

FY 2020-2025 Rebuild Illinois
Highway Improvement Program
District 1
State Highways
DUPAGE COUNTY

Route / Street	Location	Improvements	Est. Cost	City	MYP Years	
		TAMP Category			Past	Current
I 55	AT CLARENDON HILLS RD	BRIDGE REPLACEMENT RECONSTRUCTION - BRIDGES	$2,000,000		3	2021-2025
				Structure Information Str Number: 0220089 AADT: 2,850 Truck Pct: 4 NHS: N		
I 55	AT MADISON ST	BRIDGE SUBSTRUCTURE BRIDGE DECK OVERLAY BRIDGE JOINT REPLACE/REPAIR REHABILITATION - BRIDGES	$1,250,000	WILLOWBROOK BURR RIDGE	5	2021-2025
				Structure Information Str Number: 0220003 AADT: 168,700 Truck Pct: 10 NHS: Y		
US 20 LAKE ST	AT GARY AVE	TRAF SIGNAL MODERNIZATION CHANNELIZATION SIGNING (NEW) MISCELLANEOUS IMPROVEMENTS	$2,930,000	HANOVER PARK	4	2021-2025
US 20 LAKE ST	AT GARY AVE	LAND ACQUISITION MISCELLANEOUS IMPROVEMENTS	$1,100,000	HANOVER PARK	5	2021-2025
US 34 OGDEN AVE	AT RICKERT DR	INTERSECTION IMPROVEMENT MISCELLANEOUS IMPROVEMENTS	$1,500,000	NAPERVILLE	2	2021-2025

FY 2020-2025 Rebuild Illinois
Highway Improvement Program
District 1
State Highways
DUPAGE COUNTY

Route / Street	Location	Improvements	Est. Cost	City	MYP Years	
		TAMP Category			Past	Current
ILL 19 IRVING PARK RD	0.3 MI W OF MITCHELL BLVD TO BAKER DR Miles = 3.39	STANDARD OVERLAY NEW SHOULDERS ADA IMPROVEMENTS REHABILITATION - PAVEMENTS	$2,890,000	SCHAUMBURG ROSELLE ITASCA	4	2021-2025
ILL 38 ROOSEVELT RD	E OF TECHNOLOGY BLVD TO WINFIELD RD Miles = 4.97	STANDARD OVERLAY ADA IMPROVEMENTS RR FLAGGER REHABILITATION - PAVEMENTS	$4,266,000	WEST CHICAGO WINFIELD	4	2021-2025
ILL 38 ROOSEVELT RD	AT WINFIELD RD	INTERSECTION RECONSTN MISCELLANEOUS IMPROVEMENTS	$6,000,000	WINFIELD	19	2021-2025
ILL 38 ROOSEVELT RD	AT WINFIELD RD	LAND ACQUISITION MISCELLANEOUS IMPROVEMENTS	$1,340,000	WINFIELD	10	2021-2025
ILL 38 ROOSEVELT RD	WINFIELD RD TO COUNTY FARM RD Miles = 0.94	STANDARD OVERLAY WIDENING EXISTING PAVEMENT REHABILITATION - PAVEMENTS	$2,500,000	WINFIELD WHEATON	3	2021-2025

Roadway Information

Miles	AADT	Truck Pct	NHS
0.95	24,400	6.8	N
0.68	16,000	6.7	Y
1.76	15,551	5.0	N

Roadway Information

Miles	AADT	Truck Pct	NHS
4.97	23,076	14.5	Y

Roadway Information

Miles	AADT	Truck Pct	NHS
0.94	28,900	8.7	Y

FY 2020-2025 Rebuild Illinois
Highway Improvement Program
District 1
State Highways
DUPAGE COUNTY

Route / Street	Location	Improvements	Est. Cost	City	MYP Years	
		TAMP Category			Past	Current
ILL 38 ROOSEVELT RD	COUNTY FARM RD TO PIERCE AVE Miles = 0.73	STANDARD OVERLAY REHABILITATION - PAVEMENTS	$577,000	WHEATON	2	2021-2025
ILL 38 ROOSEVELT RD	AT COUNTY FARM RD	INTERSECTION IMPROVEMENT BRIDGE REPLACEMENT MISCELLANEOUS IMPROVEMENTS	$6,950,000	WHEATON	4	2021-2025
ILL 38 ROOSEVELT RD	AT COUNTY FARM RD	P.E. (PHASE II) MISCELLANEOUS IMPROVEMENTS	$100,000	WHEATON WINFIELD	1	**2020**
ILL 38 ROOSEVELT RD	AT COUNTY FARM RD	LAND ACQUISITION MISCELLANEOUS IMPROVEMENTS	$2,600,000	WHEATON WINFIELD	4	2021-2025
ILL 38 ROOSEVELT RD	AT COUNTY FARM RD & WINFIELD RD TO COUNTY FARM RD	CONSTRUCTION ENGINEERING MISCELLANEOUS IMPROVEMENTS	$1,350,000	WHEATON WINFIELD	3	2021-2025

Roadway Information

Miles	AADT	Truck Pct	NHS
0.73	32,300	6.7	Y

Structure Information

Str Number	AADT	Truck Pct	NHS
0220145	28,900	8	Y

FY 2020-2025 Rebuild Illinois
Highway Improvement Program
District 1
State Highways
DUPAGE COUNTY

Route / Street	Location	Improvements	Est. Cost	City	MYP Years	
		TAMP Category			Past	Current
ILL 53 ROHLWING RD	SIDNEY AVE TO ST. CHARLES RD Miles = 1.39	STANDARD OVERLAY ADA IMPROVEMENTS REHABILITATION - PAVEMENTS	$850,000	ADDISON LOMBARD	4	2020
ILL 53 COLUMBINE AVE	AT GREAT WESTERN TRAIL 0.8 MI S OF ILL 64 (NORTH AVE)	BRIDGE REPLACEMENT RECONSTRUCTION - BRIDGES	$4,805,000	LOMBARD	3	2021-2025
ILL 53 COLUMBINE AVE	AT PARKVIEW BLVD / SURREY LN	CHANNELIZATION TRAF SIGNAL INSTALLATION MISCELLANEOUS IMPROVEMENTS	$315,000	GLEN ELLYN	12	2021-2025
ILL 56 BUTTERFIELD RD	AT ILL 53 & W OF ILL 53 TO W OF I-355 Miles = 2.11	RECONSTRUCTION INTERSECTION RECONSTN ADA IMPROVEMENTS BRIDGE REPAIR BRIDGE DECK OVERLAY BRIDGE BEAM REPLACEMENT CULVERT REHABILITATION NOISE BARRIERS RETAINING WALL RECONSTRUCTION - PAVEMENTS	$18,973,000	DOWNERS GROVE	18	2021-2025

Roadway Information

Route / Street	Miles	AADT	Truck Pct	NHS
ILL 53 ROHLWING RD	1.39	20,365	4.6	Y
ILL 56 BUTTERFIELD RD	1.61	38,411	1.5	Y
	0.50	19,280	2.6	Y

Structure Information

Route / Street	Str Number	AADT	Truck Pct	NHS
ILL 53 COLUMBINE AVE	0220076	19,000	2	Y

FY 2020-2025 Rebuild Illinois
Highway Improvement Program
District 1
State Highways
DUPAGE COUNTY

Route / Street	Location	Improvements	Est. Cost	City	MYP Years	
		TAMP Category			Past	Current
ILL 56 BUTTERFIELD RD	AT ILL 53 & W OF ILL 53 TO W OF I-355 Miles = 0.01	ADDITIONAL LANES INITIAL CONSTRUCTION - PAVEMENTS	$6,172,000	DOWNERS GROVE	2	2021-2025
ILL 56 BUTTERFIELD RD	AT ILL 53 & W OF ILL 53 TO W OF I-355	UTILITY ADJUSTMENT RECONSTRUCTION - PAVEMENTS	$500,000	DOWNERS GROVE	7	2021-2025
ILL 56 BUTTERFIELD RD	AT ILL 53 & W OF ILL 53 TO W OF I-355	CONSTRUCTION ENGINEERING RECONSTRUCTION - PAVEMENTS	$3,000,000	DOWNERS GROVE	4	2021-2025
ILL 56 22ND ST CERMAK RD BUTTERFIELD RD	ILL 59 TO ILL 50 (CICERO AVE)	TRAF SIGNAL MODERNIZATION SIGNAL TIMING/PROGRESSION CHANGEABLE MESSAGE SIGNS SIGNING (NEW) SURVEILLANCE MISCELLANEOUS ADA IMPROVEMENTS MISCELLANEOUS IMPROVEMENTS	$13,505,000	OAK BROOK WESTCHESTER BROADVIEW NORTH RIVERSIDE BERWYN CICERO AURORA DOWNERS GROVE WHEATON WARRENVILLE LOMBARD OAKBROOK TERRACE	1	2021-2025

FY 2020-2025 Rebuild Illinois
Highway Improvement Program
District 1
State Highways
DUPAGE COUNTY

Route / Street	Location	Improvements	Est. Cost	City	MYP Years	
		TAMP Category			Past	Current
ILL 56 22ND ST CERMAK RD BUTTERFIELD RD	ILL 59 TO ILL 50 (CICERO AVE)	RR FLAGGER MISCELLANEOUS IMPROVEMENTS	$10,000	OAK BROOK WESTCHESTER BROADVIEW NORTH RIVERSIDE BERWYN CICERO OAKBROOK TERRACE AURORA DOWNERS GROVE WHEATON WARRENVILLE LOMBARD	1	2021-2025
ILL 56 22ND ST CERMAK RD BUTTERFIELD RD	ILL 59 TO ILL 50 (CICERO AVE)	P.E. (PHASE II) MISCELLANEOUS IMPROVEMENTS	$1,350,000	ELMHURST NORTHLAKE MELROSE PARK RIVER GROVE ELMWOOD PARK RIVER FOREST CHICAGO OAK PARK OAK BROOK WESTCHESTER BROADVIEW NORTH RIVERSIDE BERWYN CICERO WEST CHICAGO VILLA PARK CAROL STREAM LOMBARD GLENDALE HEIGHTS ST. CHARLES OAKBROOK TERRACE AURORA DOWNERS GROVE WHEATON WARRENVILLE	1	**2020**

FY 2020-2025 Rebuild Illinois
Highway Improvement Program
District 1
State Highways
DUPAGE COUNTY

Route / Street	Location	Improvements	Est. Cost	City	MYP Years	
		TAMP Category			Past	Current
ILL 56 22ND ST CERMAK RD BUTTERFIELD RD	ILL 59 TO ILL 50 (CICERO AVE)	LAND ACQUISITION MISCELLANEOUS IMPROVEMENTS	$1,000,000	OAK BROOK WESTCHESTER BROADVIEW NORTH RIVERSIDE BERWYN CICERO OAKBROOK TERRACE AURORA DOWNERS GROVE WHEATON WARRENVILLE LOMBARD	1	2020
ILL 56 22ND ST CERMAK RD BUTTERFIELD RD	ILL 59 TO ILL 50 (CICERO AVE)	UTILITY ADJUSTMENT MISCELLANEOUS IMPROVEMENTS	$100,000	OAK BROOK WESTCHESTER BROADVIEW NORTH RIVERSIDE BERWYN CICERO LOMBARD OAKBROOK TERRACE AURORA DOWNERS GROVE WHEATON WARRENVILLE	1	2021-2025

FY 2020-2025 Rebuild Illinois
Highway Improvement Program
District 1
State Highways
DUPAGE COUNTY

Route / Street	Location	Improvements	Est. Cost	City	MYP Years	
		TAMP Category			Past	Current
ILL 56 22ND ST CERMAK RD BUTTERFIELD RD	ILL 59 TO ILL 50 (CICERO AVE)	CONSTRUCTION ENGINEERING MISCELLANEOUS IMPROVEMENTS	$1,800,000	ELMHURST NORTHLAKE MELROSE PARK RIVER GROVE ELMWOOD PARK RIVER FOREST CHICAGO OAK PARK OAK BROOK WESTCHESTER BROADVIEW NORTH RIVERSIDE BERWYN CICERO WEST CHICAGO VILLA PARK CAROL STREAM LOMBARD GLENDALE HEIGHTS ST. CHARLES OAKBROOK TERRACE AURORA DOWNERS GROVE WHEATON WARRENVILLE	1	2021-2025
ILL 59 SUTTON RD	AT ARMY TRAIL RD	TRAF SIGNAL MODERNIZATION CHANNELIZATION RETAINING WALL NOISE BARRIERS ADA IMPROVEMENTS MISCELLANEOUS IMPROVEMENTS	$3,426,000	BARTLETT	3	**2020**

FY 2020-2025 Rebuild Illinois
Highway Improvement Program
District 1
State Highways
DUPAGE COUNTY

Route / Street	Location	Improvements TAMP Category	Est. Cost	City	MYP Years Past	 Current
ILL 59 NELTNOR BLVD	AT JAMES AVE & AT JOLIET ST	TRAF SIGNAL MODERNIZATION INTERSECTION IMPROVEMENT MISCELLANEOUS IMPROVEMENTS	$1,713,000	WEST CHICAGO	2	2021-2025
ILL 59 NELTNOR BLVD	FOREST AVE TO GLEN AVE	RETAINING WALL MISCELLANEOUS IMPROVEMENTS	$200,000	WEST CHICAGO	3	2021-2025
ILL 59	AT GARY'S MILL RD	TRAF SIGNAL INSTALLATION CHANNELIZATION MISCELLANEOUS IMPROVEMENTS	$750,000	WEST CHICAGO	2	2021-2025
ILL 64 NORTH AVE	SMITH / KAUTZ RD TO ILL 50 (CICERO AVE)	CHANGEABLE MESSAGE SIGNS SIGNAL TIMING/PROGRESSION SIGNING (NEW) SURVEILLANCE TRAF SIGNAL MODERNIZATION ADA IMPROVEMENTS MISCELLANEOUS IMPROVEMENTS	$14,001,000	ST. CHARLES WEST CHICAGO CAROL STREAM GLENDALE HEIGHTS LOMBARD VILLA PARK ELMHURST CHICAGO OAK PARK MELROSE PARK ELMWOOD PARK NORTHLAKE RIVER FOREST RIVER GROVE	1	2021-2025

FY 2020-2025 Rebuild Illinois
Highway Improvement Program
District 1
State Highways
DUPAGE COUNTY

Route / Street	Location	Improvements	Est. Cost	City	MYP Years	
		TAMP Category			Past	Current
ILL 64 NORTH AVE	SMITH / KAUTZ RD TO ILL 50 (CICERO AVE)	P.E. (PHASE II) MISCELLANEOUS IMPROVEMENTS	$1,400,000	ST. CHARLES WEST CHICAGO CAROL STREAM GLENDALE HEIGHTS LOMBARD VILLA PARK ELMHURST CHICAGO OAK PARK MELROSE PARK ELMWOOD PARK NORTHLAKE RIVER FOREST RIVER GROVE	1	2020
ILL 64 NORTH AVE	SMITH/KAUTZ ROAD TO IL 50 (CICERO AVE)	LAND ACQUISITION MISCELLANEOUS IMPROVEMENTS	$1,000,000	ST. CHARLES WEST CHICAGO CAROL STREAM GLENDALE HEIGHTS LOMBARD VILLA PARK ELMHURST CHICAGO OAK PARK MELROSE PARK ELMWOOD PARK NORTHLAKE RIVER FOREST RIVER GROVE	1	2020

FY 2020-2025 Rebuild Illinois
Highway Improvement Program
District 1
State Highways
DUPAGE COUNTY

Route / Street	Location	Improvements	Est. Cost	City	MYP Years	
		TAMP Category			Past	Current
ILL 64 NORTH AVE	SMITH / KAUTZ RD TO ILL 50 (CICERO AVE)	CONSTRUCTION ENGINEERING MISCELLANEOUS IMPROVEMENTS	$1,800,000	ST. CHARLES WEST CHICAGO CAROL STREAM GLENDALE HEIGHTS LOMBARD VILLA PARK ELMHURST CHICAGO OAK PARK MELROSE PARK ELMWOOD PARK NORTHLAKE RIVER FOREST RIVER GROVE	1	2021-2025
ILL 64 NORTH AVE	SMITH / KAUTZ RD TO ILL 50 (CICERO AVE)	UTILITY ADJUSTMENT MISCELLANEOUS IMPROVEMENTS	$100,000	ST. CHARLES WEST CHICAGO CAROL STREAM GLENDALE HEIGHTS LOMBARD VILLA PARK ELMHURST CHICAGO OAK PARK MELROSE PARK ELMWOOD PARK NORTHLAKE RIVER FOREST RIVER GROVE	1	2021-2025

FY 2020-2025 Rebuild Illinois
Highway Improvement Program
District 1
State Highways
DUPAGE COUNTY

Route / Street	Location	Improvements TAMP Category	Est. Cost	City	MYP Years Past	 Current
ILL 64 NORTH AVE	SMITH / KAUTZ RD TO ILL 50 (CICERO AVE)	RR FLAGGER MISCELLANEOUS IMPROVEMENTS	$10,000	ST. CHARLES WEST CHICAGO CAROL STREAM GLENDALE HEIGHTS LOMBARD VILLA PARK ELMHURST CHICAGO OAK PARK MELROSE PARK ELMWOOD PARK NORTHLAKE RIVER FOREST RIVER GROVE	1	2021-2025
ILL 83 KINGERY HWY	THIRD AVE 1.3 MI N OF I-290 (EISENHOWER EXPWY) TO ILL 171 (ARCHER AVE / 107TH ST)	GUARDRAIL END-SECT REPL MILLED RUMBLE STRIP PAVEMENT MARKING RAMP REPAIR SAFETY IMPROVEMENTS SKIDPROOFING TRAF SIGNAL MODERNIZATION MISCELLANEOUS IMPROVEMENTS	$881,000	ELMHURST VILLA PARK OAKBROOK TERRACE OAK BROOK WESTMONT HINSDALE CLARENDON HILLS WILLOWBROOK BURR RIDGE ADDISON	2	**2020**
ILL 83 KINGERY HWY	DITCH AT ILL 38 (WB) RAMP	CULVERT REPLACEMENT DRAINAGE MISCELLANEOUS IMPROVEMENTS	$800,000	OAKBROOK TERRACE	4	2021-2025

FY 2020-2025 Rebuild Illinois
Highway Improvement Program
District 1
State Highways
DUPAGE COUNTY

Route / Street	Location	Improvements	Est. Cost	City	MYP Years	
		TAMP Category			Past	Current
ILL 83 KINGERY HWY	AT I-88	BRIDGE DECK OVERLAY BRIDGE JOINT REPLACE/REPAIR PRESERVATION - BRIDGES	$1,800,000	OAK BROOK	3	2021-2025
ILL 83 KINGERY HWY	DITCH 0.6 MI S OF 91ST ST	CULVERT REPLACEMENT MISCELLANEOUS IMPROVEMENTS	$250,000		4	2021-2025
ILL 83 KINGERY HWY	AT BLUFF RD	TRAF SIGNAL MODERNIZATION MEDIAN BARRIER MISCELLANEOUS IMPROVEMENTS	$600,000		2	2021-2025
I 55 N FR RD	ILL 83 (KINGERY HWY) TO S ELM ST Miles = 1.80	STANDARD OVERLAY ADA IMPROVEMENTS REHABILITATION - PAVEMENTS	$775,000	WILLOWBROOK BURR RIDGE	10	2021-2025
I 55 S FR RD	LEMONT RD TO CASS AVE Miles = 2.59	DESIGNED OVERLAY ADA IMPROVEMENTS REHABILITATION - PAVEMENTS	$1,400,000	WOODRIDGE DARIEN	4	**2020**

Roadway Information

Miles	AADT	Truck Pct	NHS
2.59	2,200	0.0	N

KANE COUNTY

FY 2020-2025

PROPOSED HIGHWAY IMPROVEMENT PROGRAM

FY 2020-2025 Rebuild Illinois
Highway Improvement Program
District 1
State Highways
KANE COUNTY

Route / Street	Location	Improvements	Est. Cost	City	MYP Years	
		TAMP Category			Past	Current
US 20	AT BIG TIMBER RD	INTERSECTION RECONSTN TRAF SIGNAL REPLACEMENT MISCELLANEOUS IMPROVEMENTS	$3,000,000		3	2021-2025
US 20	AT BIG TIMBER RD	LAND ACQUISITION MISCELLANEOUS IMPROVEMENTS	$200,000		3	2021-2025
US 20 LAKE ST	ILL 47 TO ONTARIOVILLE RD	TRAF SIGNAL INSTALLATION GUARDRAIL END-SECT REPL MISCELLANEOUS IMPROVEMENTS	$265,000	PINGREE GROVE ELGIN BARTLETT STREAMWOOD HANOVER PARK	2	2021-2025
US 20	AT ILL 31	BRIDGE REPLACEMENT CHANNELIZATION RECONSTRUCTION - BRIDGES	$10,020,000	ELGIN	11	2021-2025
US 20	AT ILL 31	P.E. (PHASE II) RECONSTRUCTION - BRIDGES	$550,000	ELGIN	5	2020

Structure Information

Str Number	AADT	Truck Pct	NHS
0450017	16,600	8	N

FY 2020-2025 Rebuild Illinois
Highway Improvement Program
District 1
State Highways
KANE COUNTY

Route / Street	Location	Improvements	Est. Cost	City	MYP Years	
		TAMP Category			Past	Current
US 20	AT ILL 31	CONSTRUCTION ENGINEERING RECONSTRUCTION - BRIDGES	$1,200,000	ELGIN	3	2021-2025
US 20 LAKE ST	W OF RANDALL RD TO E OF SHALES PKWY	CHANNELIZATION SAFETY IMPROVEMENTS ADD AUXILIARY LANES MISCELLANEOUS IMPROVEMENTS	$35,200,000	ELGIN	1	2021-2025
US 20	W OF RANDALL RD TO E OF SHALES PKWY *ILLINOIS SPECIAL BRIDGE PROGRAM PROJECT.*	BRIDGE REPLACEMENT BRIDGE NEW DECK BRIDGE REPAIR BRIDGE SUPERSTRUCTURE BRIDGE WIDENING RECONSTRUCTION - BRIDGES	$43,900,000	ELGIN	1	2021-2025
US 20 LAKE ST	W OF RANDALL RD TO E OF SHALES PKWY	RR FLAGGER MISCELLANEOUS IMPROVEMENTS	$1,000,000	ELGIN	1	2021-2025

Structure Information

Str Number	AADT	Truck Pct	NHS
0160217	50,000	5	Y
0450004	42,800	9	Y
0450005	42,800	9	Y
0450006	42,800	9	Y
0450007	42,800	9	Y

FY 2020-2025 Rebuild Illinois
Highway Improvement Program
District 1
State Highways
KANE COUNTY

Route / Street	Location	Improvements	Est. Cost	City	MYP Years	
		TAMP Category			Past	Current
US 20 LAKE ST	W OF RANDALL RD TO E OF SHALES PKWY	P.E. (PHASE II) MISCELLANEOUS IMPROVEMENTS	$9,000,000	ELGIN	1	**2020**
US 20 LAKE ST	W OF RANDALL RD TO E OF SHALES PKWY	LAND ACQUISITION MISCELLANEOUS IMPROVEMENTS	$6,000,000	ELGIN	1	**2020**
US 20 LAKE ST	W OF RANDALL RD TO E OF SHALES PKWY	UTILITY ADJUSTMENT MISCELLANEOUS IMPROVEMENTS	$2,000,000	ELGIN	1	2021-2025
US 20 LAKE ST	W OF RANDALL RD TO E OF SHALES PKWY	CONSTRUCTION ENGINEERING MISCELLANEOUS IMPROVEMENTS	$5,000,000	ELGIN	1	2021-2025
US 20	W OF RANDALL RD TO E OF SHALES PKWY *ILLINOIS SPECIAL BRIDGE PROGRAM PROJECT.*	CONSTRUCTION ENGINEERING RECONSTRUCTION - BRIDGES	$7,275,000	ELGIN	1	2021-2025

FY 2020-2025 Rebuild Illinois
Highway Improvement Program
District 1
State Highways
KANE COUNTY

Route / Street	Location	Improvements	Est. Cost	City	MYP Years	
		TAMP Category			Past	Current
US 30	W OF DUGAN RD TO W OF ILL 47	P.E. (PHASE I) P.E. (PHASE II) INITIAL CONSTRUCTION - PAVEMENTS	$2,295,000	BIG ROCK SUGAR GROVE	5	2021-2025
US 30	ILL 47 TO ALBRIGHT RD	P.E. (ROW) INITIAL CONSTRUCTION - PAVEMENTS	$300,000	MONTGOMERY YORKVILLE	4	2021-2025
US 30	ILL 47 TO GALENA RD Miles = 3.75	STANDARD OVERLAY MILLED RUMBLE STRIP REHABILITATION - PAVEMENTS	$1,275,000	YORKVILLE MONTGOMERY	4	2021-2025
US 30	AT RIVER ST	BRIDGE REPAIR MAINTENANCE - BRIDGES	$100,000	MONTGOMERY	2	2021-2025
ILL 25 ILL 25 A ST CHARLES ST	ILL 72 (HIGGINS RD) TO PAGE AVE & BLUFF CITY BLVD TO 0.4 MI N OF STEARNS RD Miles = 5.49	STANDARD OVERLAY ADA IMPROVEMENTS MILLED RUMBLE STRIP RR FLAGGER REHABILITATION - PAVEMENTS	$3,855,000	ELGIN EAST DUNDEE	10	2021-2025

Roadway Information

Miles	AADT	Truck Pct	NHS
3.75	12,188	10.0	Y

Roadway Information

Miles	AADT	Truck Pct	NHS
2.87	17,857	7.0	Y
2.62	14,275	13.6	Y

FY 2020-2025 Rebuild Illinois
Highway Improvement Program
District 1
State Highways
KANE COUNTY

Route / Street	Location	Improvements	Est. Cost	City	MYP Years	
		TAMP Category			Past	Current
ILL 25 LIBERTY ST	PAGE AVE TO DUNDEE AVE Miles = 0.19	STANDARD OVERLAY ADA IMPROVEMENTS REHABILITATION - PAVEMENTS	$100,000	ELGIN	4	2021-2025
Roadway Information Miles 0.19, AADT 5,800, Truck Pct 12.9, NHS Y						
ILL 25 LIBERTY ST	PAGE AVE TO DWIGHT ST Miles = 2.35	STANDARD OVERLAY ADA IMPROVEMENTS PRESERVATION - PAVEMENTS	$1,500,000	ELGIN	1	**2020**
Roadway Information Miles 2.35, AADT 11,745, Truck Pct 12.5, NHS Y						
ILL 25	AT MAY LN, CURRIER AVE & SEMINARY RD	CHANNELIZATION CULVERT REPLACEMENT MISCELLANEOUS IMPROVEMENTS	$1,800,000		3	2021-2025
ILL 25	AT MAY LN, CURRIER AVE & SEMINARY RD	LAND ACQUISITION MISCELLANEOUS IMPROVEMENTS	$300,000		5	2021-2025
ILL 25 BROADWAY ST	HAZEL AVE TO KENDALL CO LINE Miles = 1.70	STANDARD OVERLAY MILLED RUMBLE STRIP REHABILITATION - PAVEMENTS	$1,550,000	AURORA MONTGOMERY	3	2021-2025
Roadway Information Miles 1.70, AADT 10,173, Truck Pct 6.1, NHS N						

FY 2020-2025 Rebuild Illinois
Highway Improvement Program
District 1
State Highways
KANE COUNTY

Route / Street	Location	Improvements	Est. Cost	City	MYP Years	
		TAMP Category			Past	Current
ILL 31 S EIGHTH ST	STROM DR TO WEST RD (MENTAL HOSPITAL ENT) Miles = 5.64	STANDARD OVERLAY ADA IMPROVEMENTS REHABILITATION - PAVEMENTS	$4,200,000	WEST DUNDEE ELGIN	4	2021-2025
ILL 31 LA FOX ST	DITCH 2.3 MI S OF US 20	CULVERT REPLACEMENT MISCELLANEOUS IMPROVEMENTS	$480,000	SOUTH ELGIN	4	2021-2025
ILL 31 BATAVIA AVE	S OF FARGO BLVD	CULVERT REPLACEMENT RECONSTRUCTION - BRIDGES	$1,500,000	GENEVA	2	2021-2025
ILL 31 BATAVIA AVE	S OF FARGO BLVD	LAND ACQUISITION MAINTENANCE - BRIDGES	$100,000	GENEVA	2	2021-2025
ILL 31 LAKE ST	AT I-88 RAMPS	CHANNELIZATION TRAF SIGNAL MODERNIZATION ADA IMPROVEMENTS MISCELLANEOUS IMPROVEMENTS	$1,000,000	NORTH AURORA	1	2021-2025

Roadway Information

Miles	AADT	Truck Pct	NHS
5.64	21,655	8.2	N

FY 2020-2025 Rebuild Illinois
Highway Improvement Program
District 1
State Highways
KANE COUNTY

Route / Street	Location	Improvements / TAMP Category	Est. Cost	City	MYP Years Past	MYP Years Current
ILL 31 LAKE ST	RATHBONE AVE TO WEBSTER ST / AUCUTT RD Miles = 1.22	DESIGNED OVERLAY ADA IMPROVEMENTS RR FLAGGER REHABILITATION - PAVEMENTS	$850,000	AURORA MONTGOMERY	3	2020
ILL 47 US 30	CROSS ST TO S OF GALENA RD Miles = 0.01	ADDITIONAL LANES INITIAL CONSTRUCTION - PAVEMENTS	$21,490,000	SUGAR GROVE YORKVILLE	2	2021-2025
ILL 47 US 30	CROSS ST TO S OF GALENA RD Miles = 4.27	RECONSTRUCTION CULVERT REPLACEMENT BRIDGE REPLACEMENT RECONSTRUCTION - PAVEMENTS	$31,910,000	SUGAR GROVE YORKVILLE	2	2021-2025
ILL 47 US 30	CROSS ST TO S OF GALENA RD	P.E. (PHASE II) INITIAL CONSTRUCTION - PAVEMENTS	$5,400,000	SUGAR GROVE YORKVILLE	3	2021-2025

SAFETEA-LU NATIONAL CORRIDOR INFRASTRUCTURE IMPROVEMENT PROJECT. STATE MATCH REQUIRED.

Roadway Information

Miles	AADT	Truck Pct	NHS
1.22	16,200	14.5	N
2.77	21,379	14.8	Y
1.50	16,420	9.5	Y

Structure Information

Str Number	AADT	Truck Pct	NHS
0452011	18,000	10	Y
0453044	2,100	3	N

FY 2020-2025 Rebuild Illinois
Highway Improvement Program
District 1
State Highways
KANE COUNTY

Route / Street	Location	Improvements / TAMP Category	Est. Cost	City	MYP Years Past	MYP Years Current
ILL 47 US 30	CROSS ST TO S OF GALENA RD	CONSTRUCTION ENGINEERING	$8,450,000	SUGAR GROVE YORKVILLE	2	2021-2025
	SAFETEA-LU NATIONAL CORRIDOR INFRASTRUCTURE IMPROVEMENT PROJECT. STATE MATCH REQUIRED.	INITIAL CONSTRUCTION - PAVEMENTS				
ILL 47	N OF PRINCETON DR TO N OF JIM DHAMER DR Miles = 1.38	STANDARD OVERLAY ADA IMPROVEMENTS	$2,600,000	HUNTLEY	2	2021-2025
Roadway Information Miles 1.38, AADT 25,200, Truck Pct 11.5, NHS Y		REHABILITATION - PAVEMENTS				
ILL 47 US 20 ILL 72	N OF BIG TIMBER RD TO ILLINOIS PRAIRIE PATH Miles = 12.62	STANDARD OVERLAY MILLED RUMBLE STRIP NEW SHOULDERS RR FLAGGER	$4,300,000	PINGREE GROVE LILY LAKE	10	2021-2025
Roadway Information Miles 12.62, AADT 9,518, Truck Pct 11.2, NHS Y		REHABILITATION - PAVEMENTS				
ILL 47	AT MAIN ST S OF ELBURN	P.E. (PHASE II)	$65,000		1	**2020**
		MISCELLANEOUS IMPROVEMENTS				
ILL 47	AT MAIN ST S OF ELBURN	CONSTRUCTION ENGINEERING	$500,000		5	2021-2025
		MISCELLANEOUS IMPROVEMENTS				

FY 2020-2025 Rebuild Illinois
Highway Improvement Program
District 1
State Highways
KANE COUNTY

Route / Street	Location	Improvements	Est. Cost	City	MYP Years	
		TAMP Category			Past	Current
ILL 47	SEAVEY RD TO BASELINE RD / KENDALL CO LINE Miles = 7.50	STANDARD OVERLAY MILLED RUMBLE STRIP REHABILITATION - PAVEMENTS	$2,550,000	SUGAR GROVE	4	**2020**
Roadway Information Miles AADT Truck Pct NHS 7.50 17,694 17.2 Y						
ILL 47	AT I-88 (RONALD REAGAN MEMORIAL TOLLWAY)	INTERCHANGE RECONSTRUCTION INITIAL CONSTRUCTION - PAVEMENTS	$3,045,000		7	**2020**
	SAFETEA-LU NATIONAL CORRIDOR INFRASTRUCTURE IMPROVEMENT PROJECT. STATE MATCH REQUIRED.					
ILL 56 ILL 31 STATE ST	I-88 TO RIVER ST & E OF DOWNEN DR / WAGNER RD TO INDIAN CREEK Miles = 1.46	STANDARD OVERLAY ADA IMPROVEMENTS REHABILITATION - PAVEMENTS	$500,000	NORTH AURORA AURORA	3	2021-2025
Roadway Information Miles AADT Truck Pct NHS 1.07 19,285 3.2 Y 0.39 18,215 9.4 Y						
ILL 64 NORTH AVE	RENAUX BLVD TO BONNIE DR & AT BROWN RD	CHANNELIZATION WIDENING EXISTING PAVEMENT MISCELLANEOUS IMPROVEMENTS	$4,000,000	CAMPTON HILLS	1	2021-2025
ILL 72	DEKALB CO LINE TO AURORA DR Miles = 6.77	STANDARD OVERLAY ADA IMPROVEMENTS MILLED RUMBLE STRIP NEW SHOULDERS REHABILITATION - PAVEMENTS	$2,500,000	HAMPSHIRE PINGREE GROVE	3	2021-2025
Roadway Information Miles AADT Truck Pct NHS 6.77 7,426 7.5 Y						

FY 2020-2025 Rebuild Illinois
Highway Improvement Program
District 1
State Highways
KANE COUNTY

Route / Street	Location	Improvements	Est. Cost	City	MYP Years	
		TAMP Category			Past	Current
ILL 72 OAK KNOLL DR	AT STATE ST / GETZELMAN RD	INTERSECTION RECONSTN DRAINAGE ADA IMPROVEMENTS CULVERT REPLACEMENT CULVERT (NEW) MISCELLANEOUS IMPROVEMENTS	$3,105,000	HAMPSHIRE	8	2021-2025
ILL 72 OAK KNOLL DR	AT STATE ST / GETZELMAN RD	P.E. (PHASE II) MISCELLANEOUS IMPROVEMENTS	$200,000	HAMPSHIRE	2	2020
GALENA BLVD	ILL 47 TO W OF CANTERBURY AVE Miles = 3.31	STANDARD OVERLAY MILLED RUMBLE STRIP NEW SHOULDERS REHABILITATION - PAVEMENTS	$1,670,000	SUGAR GROVE AURORA	4	2021-2025
MCLEAN BLVD CH 18	SPRING ST TO N OF STEARNS RD Miles = 1.19	ADDITIONAL LANES INITIAL CONSTRUCTION - PAVEMENTS	$8,500,000	SOUTH ELGIN	1	2021-2025
MCLEAN BLVD CH 18	SPRING ST TO N OF STEARNS RD	CONSTRUCTION ENGINEERING INITIAL CONSTRUCTION - PAVEMENTS	$1,200,000	SOUTH ELGIN	1	2021-2025

Roadway Information

Miles	AADT	Truck Pct	NHS
3.31	11,372	5.0	N

FY 2020-2025 Rebuild Illinois
Highway Improvement Program
District 1
State Highways
KANE COUNTY

Route / Street	Location	Improvements	Est. Cost	City	MYP Years	
		TAMP Category			Past	Current
MCLEAN BLVD CH 18	SPRING ST TO N OF STEARNS RD	P.E. (PHASE II) INITIAL CONSTRUCTION - PAVEMENTS	$850,000	SOUTH ELGIN	1	**2020**
MCLEAN BLVD CH 18	SPRING ST TO N OF STEARNS RD	LAND ACQUISITION INITIAL CONSTRUCTION - PAVEMENTS	$1,000,000	SOUTH ELGIN	1	**2020**
MCLEAN BLVD CH 18	SPRING ST TO N OF STEARNS RD	UTILITY ADJUSTMENT INITIAL CONSTRUCTION - PAVEMENTS	$500,000	SOUTH ELGIN	1	2021-2025

LAKE COUNTY

FY 2020-2025

PROPOSED HIGHWAY IMPROVEMENT PROGRAM

FY 2020-2025 Rebuild Illinois
Highway Improvement Program
District 1
State Highways
LAKE COUNTY

Route / Street	Location	Improvements	Est. Cost	City	MYP Years	
		TAMP Category			Past	Current
US 12 RAND RD	AT FISH CREEK 0.7 MI N OF ILL 120 (NB)	BRIDGE REPAIR MAINTENANCE - BRIDGES	$300,000	VOLO	3	2021-2025
US 41 SKOKIE HWY	N OF ILL 173 TO S OF W WESTLEIGH RD	CULVERT REHABILITATION CULVERT REMOVAL DRAINAGE MISCELLANEOUS IMPROVEMENTS	$1,000,000	WADSWORTH GURNEE LAKE FOREST	4	2021-2025
US 41 SKOKIE HWY	AT STEARNS SCHOOL RD	TURNING LANES MISCELLANEOUS IMPROVEMENTS	$2,800,000	GURNEE	1	2021-2025
US 41 SKOKIE HWY	AT ILL 132 (UNDER UP RR)	CONSTRUCTION ENGINEERING INITIAL CONSTRUCTION - PAVEMENTS	$856,000	GURNEE	1	**2020**
US 41 SKOKIE HWY	DORCHESTER AVE TO N OF ILL 120 (BELVIDERE RD); WEST PARK AVE TO LAKE-COOK RD; & RAMPS AT CLAVEY RD & SKOKIE VALLEY RD	CONSTRUCTION ENGINEERING REHABILITATION - PAVEMENTS	$950,000	GURNEE PARK CITY HIGHLAND PARK	1	**2020**

FY 2020-2025 Rebuild Illinois
Highway Improvement Program
District 1
State Highways
LAKE COUNTY

Route / Street	Location	Improvements TAMP Category	Est. Cost	City	MYP Years Past	 Current
US 41 SKOKIE HWY	AT WASHINGTON ST	BRIDGE DECK OVERLAY PRESERVATION - BRIDGES	$850,000	PARK CITY	2	2021-2025
US 41 SKOKIE HWY	ILL 120 (BELVIDERE RD) TO PARK AVE WEST	CONSTRUCTION ENGINEERING REHABILITATION - PAVEMENTS	$1,400,000	NORTH CHICAGO LAKE BLUFF WAUKEGAN PARK CITY LAKE FOREST HIGHLAND PARK	1	**2020**
US 41 SKOKIE HWY	0.5 MI N OF ILL 176 (ROCKLAND RD)	DRAINAGE STORM SEWER (NEW) GRADING MISCELLANEOUS IMPROVEMENTS	$1,500,000	NORTH CHICAGO	4	2021-2025
US 41 SKOKIE HWY	AT ILL 176 (ROCKLAND RD) Miles = 0.95	RECONSTRUCTION INTERCHANGE RECONSTRUCTION ADD AUXILIARY LANES RECONSTRUCTION - PAVEMENTS	$14,880,000	LAKE BLUFF NORTH CHICAGO	1	2021-2025
US 41 SKOKIE HWY	0.5 MI N OF ILL 176 (ROCKLAND RD)	LAND ACQUISITION MISCELLANEOUS IMPROVEMENTS	$400,000	NORTH CHICAGO	4	2021-2025

Roadway Information

Miles	AADT	Truck Pct	NHS
0.38	40,116	15.3	Y
0.57	16,432	5.5	N

FY 2020-2025 Rebuild Illinois
Highway Improvement Program
District 1
State Highways
LAKE COUNTY

Route / Street	Location	Improvements	Est. Cost	City	MYP Years	
		TAMP Category			Past	Current
US 41 SKOKIE HWY	AT ILL 176 (ROCKLAND RD) Miles = 0.95	ADDITIONAL LANES INTERCHANGE CONSTRUCTION	$22,320,000	LAKE BLUFF NORTH CHICAGO	1	2021-2025
	SAFETEA-LU HIGH PRIORITY PROJECT. STATE AND/OR LOCAL MATCH REQUIRED. PROJECT MAY REQUIRE ADDITIONAL STATE AND OR LOCAL FUNDS TO IMPLEMENT.					
		INITIAL CONSTRUCTION - PAVEMENTS				
US 41 SKOKIE HWY	AT ILL 176 (ROCKLAND RD)	P.E. (PHASE II)	$4,000,000	LAKE BLUFF NORTH CHICAGO	1	**2020**
		INITIAL CONSTRUCTION - PAVEMENTS				
US 41 SKOKIE HWY	AT ILL 176 (ROCKLAND RD)	LAND ACQUISITION	$6,000,000	LAKE BLUFF NORTH CHICAGO	1	**2020**
		INITIAL CONSTRUCTION - PAVEMENTS				
US 41 SKOKIE HWY	AT ILL 176 (ROCKLAND RD)	UTILITY ADJUSTMENT	$1,000,000	LAKE BLUFF NORTH CHICAGO	1	2021-2025
		INITIAL CONSTRUCTION - PAVEMENTS				
US 41 SKOKIE HWY	AT ILL 176 (ROCKLAND RD)	CONSTRUCTION ENGINEERING	$5,000,000	LAKE BLUFF NORTH CHICAGO	1	2021-2025
		INITIAL CONSTRUCTION - PAVEMENTS				

FY 2020-2025 Rebuild Illinois
Highway Improvement Program
District 1
State Highways
LAKE COUNTY

Route / Street	Location	Improvements	Est. Cost	City	MYP Years	
		TAMP Category			Past	Current
US 41 SKOKIE HWY	AT ILL 176 (ROCKLAND RD) (PS #37)	PUMP STATION STORM SEWER (NEW) UTILITY ADJUSTMENT ADA IMPROVEMENTS MISCELLANEOUS IMPROVEMENTS	$6,800,000	LAKE BLUFF	11	2021-2025
US 41 SKOKIE HWY	AT ILL 176 (ROCKLAND RD)	RR FLAGGER MISCELLANEOUS IMPROVEMENTS	$50,000	LAKE BLUFF	4	2021-2025
US 41 SKOKIE HWY	AT ILL 176 (ROCKLAND RD) (PS #37)	CONSTRUCTION ENGINEERING MISCELLANEOUS IMPROVEMENTS	$900,000	LAKE BLUFF	1	2021-2025
US 41 SKOKIE HWY	AT DEERPATH RD (PS #38)	PUMP STATION DRAINAGE UTILITY ADJUSTMENT RETAINING WALL ADA IMPROVEMENTS BRIDGE REPAIR MISCELLANEOUS IMPROVEMENTS	$11,239,000	LAKE FOREST	22	2021-2025
US 41 SKOKIE HWY	AT DEERPATH RD (PS #38)	LANDSCAPING MISCELLANEOUS IMPROVEMENTS	$700,000	LAKE FOREST	1	2021-2025

FY 2020-2025 Rebuild Illinois
Highway Improvement Program
District 1
State Highways
LAKE COUNTY

Route / Street	Location	Improvements	Est. Cost	City	MYP Years	
		TAMP Category			Past	Current
US 41 SKOKIE HWY	AT DEERPATH RD	P.E. (PHASE II) MISCELLANEOUS IMPROVEMENTS	$46,000	LAKE FOREST	1	2020
US 41 SKOKIE HWY	AT DEERPATH RD (PS #38)	CONSTRUCTION ENGINEERING MISCELLANEOUS IMPROVEMENTS	$1,300,000	LAKE FOREST	1	2021-2025
US 41 SKOKIE HWY	AT UP RR S OF ILL 60 (TOWNLINE RD)	DRAINAGE STORM SEWER (NEW) STORM SEWER INSPECTION MISCELLANEOUS IMPROVEMENTS	$5,000,000	LAKE FOREST	3	2021-2025
US 41 SKOKIE HWY	AT UP RR S OF ILL 60 (TOWNLINE RD)	RR FLAGGER MISCELLANEOUS IMPROVEMENTS	$150,000	LAKE FOREST	1	2021-2025
US 41 SKOKIE HWY	AT DEERFIELD RD	BRIDGE NEW DECK REHABILITATION - BRIDGES	$2,820,000	HIGHLAND PARK	3	2021-2025

Structure Information

Str Number	AADT	Truck Pct	NHS
0490074	18,200	5	N

FY 2020-2025 Rebuild Illinois
Highway Improvement Program
District 1
State Highways
LAKE COUNTY

Route / Street	Location	Improvements	Est. Cost	City	MYP Years	
		TAMP Category			Past	Current
US 41 SKOKIE HWY	AT DEERFIELD RD	P.E. (PHASE II) REHABILITATION - BRIDGES	$762,000	HIGHLAND PARK	1	**2020**
US 41 SKOKIE HWY	AT DEERFIELD RD	CONSTRUCTION ENGINEERING REHABILITATION - BRIDGES	$991,000	HIGHLAND PARK	1	2021-2025
US 45 LAKE ST	AT ILL 173 (ROSECRANS RD)	INTERSECTION RECONSTN CHANNELIZATION MISCELLANEOUS IMPROVEMENTS	$2,095,000		8	2021-2025
US 45 LAKE ST **Roadway Information** Miles AADT Truck Pct NHS 1.73 26,847 4.1 Y	WOODLAWN DR TO ILL 83 Miles = 1.73	DESIGNED OVERLAY ADA IMPROVEMENTS REHABILITATION - PAVEMENTS	$1,660,000	MUNDELEIN	4	**2020**
US 45 ILL 83 OLDE HALF DAY RD	ILL 60 (TOWNLINE RD) TO ILL 22 (HALF DAY RD)	LAND ACQUISITION INITIAL CONSTRUCTION - PAVEMENTS	$3,500,000	MUNDELEIN INDIAN CREEK VERNON HILLS LINCOLNSHIRE	11	2021-2025

FY 2020-2025 Rebuild Illinois
Highway Improvement Program
District 1
State Highways
LAKE COUNTY

Route / Street	Location	Improvements	Est. Cost	City	MYP Years	
		TAMP Category			Past	Current
ILL 21 MILWAUKEE AVE	BILL MADOLE WAY TO CHURCH ST Miles = 0.98	STANDARD OVERLAY ADA IMPROVEMENTS RR FLAGGER	$350,000	LIBERTYVILLE	3	2021-2025
		REHABILITATION - PAVEMENTS				
ILL 22	AT IL 83	INTERSECTION IMPROVEMENT	$5,000,000	LONG GROVE	1	2021-2025
		MISCELLANEOUS IMPROVEMENTS				
ILL 22	AT IL 83	P.E. (PHASE II)	$500,000	LONG GROVE	1	2021-2025
		MISCELLANEOUS IMPROVEMENTS				
ILL 22	AT IL 83	CONSTRUCTION ENGINEERING	$650,000	LONG GROVE	1	2021-2025
		MISCELLANEOUS IMPROVEMENTS				
ILL 22	AT IL 83	LAND ACQUISITION	$500,000	LONG GROVE	1	2021-2025
		MISCELLANEOUS IMPROVEMENTS				

Roadway Information

Miles	AADT	Truck Pct	NHS
0.98	26,800	2.2	Y

FY 2020-2025 Rebuild Illinois
Highway Improvement Program
District 1
State Highways
LAKE COUNTY

Route / Street	Location	Improvements	Est. Cost	City	MYP Years	
		TAMP Category			Past	Current
ILL 22 HALF DAY RD	QUENTIN RD TO W OF ILL 83 (MUNDELEIN RD) Miles = 0.01	ADDITIONAL LANES INITIAL CONSTRUCTION - PAVEMENTS	$31,200,000	KILDEER LONG GROVE LAKE ZURICH	19	2021-2025
ILL 22 HALF DAY RD	QUENTIN RD TO W OF ILL 83 (MUNDELEIN RD)	DEMOLITION INITIAL CONSTRUCTION - PAVEMENTS	$300,000	KILDEER LONG GROVE LAKE ZURICH	1	**2020**
ILL 22 HALF DAY RD	QUENTIN RD TO W OF ILL 83 (MUNDELEIN RD) Miles = 3.53	RECONSTRUCTION CULVERT REPLACEMENT RETAINING WALL CULVERT (NEW) RECONSTRUCTION - PAVEMENTS	$20,800,000	KILDEER LONG GROVE LAKE ZURICH	2	2021-2025
ILL 22 HALF DAY RD	QUENTIN RD TO W OF ILL 83 (MUNDELEIN RD)	UTILITY ADJUSTMENT INITIAL CONSTRUCTION - PAVEMENTS	$1,000,000	KILDEER LONG GROVE LAKE ZURICH	8	2021-2025
ILL 22 HALF DAY RD	QUENTIN RD TO W OF ILL 83 (MUNDELEIN RD)	CONSTRUCTION ENGINEERING INITIAL CONSTRUCTION - PAVEMENTS	$5,200,000	KILDEER LONG GROVE LAKE ZURICH	15	2021-2025

Roadway Information

Miles	AADT	Truck Pct	NHS
3.53	17,409	4.7	Y

FY 2020-2025 Rebuild Illinois
Highway Improvement Program
District 1
State Highways
LAKE COUNTY

Route / Street	Location	Improvements	Est. Cost	City	MYP Years	
		TAMP Category			Past	Current
ILL 22 HALF DAY RD	QUENTIN RD TO W OF ILL 83 (MUNDELEIN RD)	TREE REMOVAL INITIAL CONSTRUCTION - PAVEMENTS	$200,000	KILDEER LONG GROVE LAKE ZURICH	1	2021-2025
ILL 43 WAUKEGAN RD **Roadway Information** Miles AADT Truck Pct NHS 1.10 20,040 7.1 N	US 41 (SKOKIE HWY) TO MCGAW RD / PULASKI DR Miles = 1.10	DESIGNED OVERLAY ADA IMPROVEMENTS REHABILITATION - PAVEMENTS	$890,000	PARK CITY WAUKEGAN	4	**2020**
ILL 43 WAUKEGAN RD **Roadway Information** Miles AADT Truck Pct NHS 1.70 19,850 3.2 Y	NORTH AVE TO N OF KATES RD Miles = 1.70	STANDARD OVERLAY ADA IMPROVEMENTS REHABILITATION - PAVEMENTS	$737,000	DEERFIELD	2	2021-2025
ILL 59 **Roadway Information** Miles AADT Truck Pct NHS 3.87 11,880 4.5 Y	ILL 132 (GRAND AVE) TO LONGWOOD DR Miles = 3.87	STANDARD OVERLAY ADA IMPROVEMENTS MILLED RUMBLE STRIP REHABILITATION - PAVEMENTS	$2,035,000	FOX LAKE	4	2021-2025
ILL 60 ILL 83 **Roadway Information** Miles AADT Truck Pct NHS 6.86 15,578 9.0 Y	ILL 120 (BELVIDERE RD) TO ILL 176 Miles = 6.86	STANDARD OVERLAY ADA IMPROVEMENTS NEW SHOULDERS MILLED RUMBLE STRIP REHABILITATION - PAVEMENTS	$2,410,000	VOLO ROUND LAKE ROUND LAKE PARK	4	2021-2025

FY 2020-2025 Rebuild Illinois
Highway Improvement Program
District 1
State Highways
LAKE COUNTY

Route / Street	Location	Improvements	Est. Cost	City	MYP Years	
		TAMP Category			Past	Current
ILL 60	AT WILSON RD	INTERSECTION IMPROVEMENT MISCELLANEOUS IMPROVEMENTS	$950,000		10	2021-2025
ILL 60 ILL 83	ILL 176 (MAPLE AVE) TO CN RR Miles = 0.01	ADDITIONAL LANES INITIAL CONSTRUCTION - PAVEMENTS	$56,623,000	MUNDELEIN LONG GROVE	1	2021-2025
ILL 60 ILL 83	ILL 176 (MAPLE AVE) TO CN RR Miles = 3.03	RECONSTRUCTION RECONSTRUCTION - PAVEMENTS	$15,190,000	MUNDELEIN LONG GROVE	1	2021-2025
ILL 60 ILL 83	ILL 176 (MAPLE AVE) TO CN RR	RR GRADE SEPARATION INITIAL CONSTRUCTION - BRIDGES	$22,559,000	MUNDELEIN LONG GROVE	1	2021-2025
ILL 60 ILL 83	ILL 176 (MAPLE AVE) TO CN RR	CONSTRUCTION ENGINEERING INITIAL CONSTRUCTION - PAVEMENTS	$11,700,000	MUNDELEIN LONG GROVE	1	2021-2025

Roadway Information

Miles	AADT	Truck Pct	NHS
3.03	12,750	3.1	Y

FY 2020-2025 Rebuild Illinois
Highway Improvement Program
District 1
State Highways
LAKE COUNTY

Route / Street	Location	Improvements	Est. Cost	City	MYP Years	
		TAMP Category			Past	Current
ILL 60 ILL 83	ILL 176 (MAPLE AVE) TO CN RR	P.E. (PHASE II)	$4,500,000	MUNDELEIN LONG GROVE	1	**2020**
		INITIAL CONSTRUCTION - PAVEMENTS				
ILL 60 ILL 83	ILL 176 (MAPLE AVE) TO CN RR	P.E. (PHASE II)	$4,500,000	MUNDELEIN LONG GROVE	1	2021-2025
		INITIAL CONSTRUCTION - PAVEMENTS				
ILL 60 ILL 83	ILL 176 (MAPLE AVE) TO CN RR	LAND ACQUISITION	$4,500,000	MUNDELEIN LONG GROVE	1	**2020**
		INITIAL CONSTRUCTION - PAVEMENTS				
ILL 60 ILL 83	ILL 176 (MAPLE AVE) TO CN RR	LAND ACQUISITION	$4,500,000	MUNDELEIN LONG GROVE	1	2021-2025
		INITIAL CONSTRUCTION - PAVEMENTS				
ILL 60 ILL 83	ILL 176 (MAPLE AVE) TO CN RR	RR FLAGGER	$4,350,000	MUNDELEIN LONG GROVE	1	2021-2025
		INITIAL CONSTRUCTION - PAVEMENTS				
ILL 60 ILL 83	ILL 176 (MAPLE AVE) TO CN RR	UTILITY ADJUSTMENT	$1,000,000	MUNDELEIN LONG GROVE	1	2021-2025
		INITIAL CONSTRUCTION - PAVEMENTS				

FY 2020-2025 Rebuild Illinois
Highway Improvement Program
District 1
State Highways
LAKE COUNTY

Route / Street	Location	Improvements / TAMP Category	Est. Cost	City	MYP Years Past	MYP Years Current
ILL 60 ILL 83	ILL 176 TO 0.1 MI E OF CN RR Miles = 3.03	STANDARD OVERLAY ADA IMPROVEMENTS RR FLAGGER REHABILITATION - PAVEMENTS	$1,082,000	MUNDELEIN LONG GROVE	4	2020
ILL 83	PETITE LAKE RD TO ILL 120 (BELVIDERE RD)	P.E. (PHASE II) INITIAL CONSTRUCTION - PAVEMENTS	$10,500,000	LAKE VILLA ROUND LAKE BEACH GRAYSLAKE	9	2021-2025
ILL 83 ILL 137 BARRON BLVD	ILL 120 (BELVIDERE RD) TO ILL 137 & AT ATKINSON RD (STAGE 1B) Miles = 1.14	NEW CONSTRUCTION INITIAL CONSTRUCTION - PAVEMENTS	$4,800,000	GRAYSLAKE	1	2021-2025
ILL 83 ILL 137 BARRON BLVD	ILL 120 (BELVIDERE RD) TO ILL 137 & AT ATKINSON RD (STAGE 1B) Miles = 1.14	INTERSECTION RECONSTN RECONSTRUCTION ADA IMPROVEMENTS MISCELLANEOUS IMPROVEMENTS	$6,400,000	GRAYSLAKE	19	2021-2025
ILL 83 BARRON BLVD	ILL 120 (BELVIDERE RD) TO ILL 137 & AT ATKINSON RD	CONSTRUCTION ENGINEERING MISCELLANEOUS IMPROVEMENTS	$1,500,000	GRAYSLAKE	2	2021-2025

Roadway Information

Miles	AADT	Truck Pct	NHS
3.03	12,750	3.1	Y

Roadway Information

Miles	AADT	Truck Pct	NHS
0.57	6,300	11.8	Y
0.32	13,400	3.9	N
0.25	3,200	13.4	N

FY 2020-2025 Rebuild Illinois
Highway Improvement Program
District 1
State Highways
LAKE COUNTY

Route / Street	Location	Improvements	Est. Cost	City	MYP Years	
		TAMP Category			Past	Current
ILL 83 ILL 137 BARRON BLVD	AT ILL 120 (BELVIDERE RD) TO ILL 137 & AT ATKINSON RD	LAND ACQUISITION MISCELLANEOUS IMPROVEMENTS	$2,520,000	GRAYSLAKE	1	**2020**
ILL 83 BARRON BLVD	ILL 120 (BELVIDERE RD) TO ILL 137 & AT ATKINSON RD (STAGE 1B)	UTILITY ADJUSTMENT MISCELLANEOUS IMPROVEMENTS	$500,000	GRAYSLAKE	1	2021-2025
ILL 83 BARRON BLVD	ILL 120 (BELVIDERE RD) TO ILL 137 & AT ATKINSON RD	RR FLAGGER MISCELLANEOUS IMPROVEMENTS	$900,000	GRAYSLAKE	1	2021-2025
ILL 83 IVANHOE RD	AT WINCHESTER RD *IDOT PARTICIPATION IN PROJECT.*	TRAF SIGNAL INSTALLATION CHANNELIZATION MISCELLANEOUS IMPROVEMENTS	$1,050,000		3	**2020**
ILL 83 LAKE ST	US 45 TO N BUFFALO GROVE RD	PATCHING ADA IMPROVEMENTS MAINTENANCE - PAVEMENTS	$2,975,000	LONG GROVE BUFFALO GROVE MUNDELEIN	10	2021-2025

FY 2020-2025 Rebuild Illinois
Highway Improvement Program
District 1
State Highways
LAKE COUNTY

Route / Street	Location	Improvements	Est. Cost	City	MYP Years	
		TAMP Category			Past	Current
ILL 120	ASHFORD LN TO US 45 Miles = 0.77	ADDITIONAL LANES INITIAL CONSTRUCTION - PAVEMENTS	$13,410,000	GRAYSLAKE	1	2021-2025
ILL 120	ASHFORD LN TO US 45 Miles = 0.77	RECONSTRUCTION RECONSTRUCTION - PAVEMENTS	$8,940,000	GRAYSLAKE	1	2021-2025
ILL 120	ASHFORD LN TO US 45	P.E. (PHASE I) INITIAL CONSTRUCTION - PAVEMENTS	$1,350,000	GRAYSLAKE	1	**2020**
ILL 120	ASHFORD LN TO US 45	P.E. (PHASE II) INITIAL CONSTRUCTION - PAVEMENTS	$2,235,000	GRAYSLAKE	1	2021-2025
ILL 120	ASHFORD LN TO US 45	LAND ACQUISITION INITIAL CONSTRUCTION - PAVEMENTS	$750,000	GRAYSLAKE	1	2021-2025

Roadway Information

Miles	AADT	Truck Pct	NHS
0.77	15,900	5.0	Y

FY 2020-2025 Rebuild Illinois
Highway Improvement Program
District 1
State Highways
LAKE COUNTY

Route / Street	Location	Improvements	Est. Cost	City	MYP Years	
		TAMP Category			Past	Current
ILL 120	ASHFORD LN TO US 45	CONSTRUCTION ENGINEERING INITIAL CONSTRUCTION - PAVEMENTS	$2,900,000	GRAYSLAKE	1	2021-2025
ILL 120 BELVIDERE RD	0.25 MILES EAST OF WILSON RD	DRAINAGE MAINTENANCE - PAVEMENTS	$145,000		1	**2020**
ILL 120 BELVIDERE RD	E OF I-94 TO ILL 43 (WAUKEGAN RD) & AT ILL 43 RAMPS Miles = 3.81	STANDARD OVERLAY NEW SHOULDERS MILLED RUMBLE STRIP ADA IMPROVEMENTS REHABILITATION - PAVEMENTS	$2,000,000	WAUKEGAN GURNEE PARK CITY	1	**2020**
ILL 120 BELVIDERE RD	AT DES PLAINES RIVER	BRIDGE NEW DECK REHABILITATION - BRIDGES	$2,500,000	GURNEE	4	2021-2025
ILL 120 BELVIDERE RD	AT O'PLAINE RD	TRAF SIGNAL MODERNIZATION CHANNELIZATION MISCELLANEOUS IMPROVEMENTS	$1,000,000	GURNEE	5	2021-2025

Roadway Information

Miles	AADT	Truck Pct	NHS
1.57	32,041	9.0	Y

Structure Information

Str Number	AADT	Truck Pct	NHS
0490044	18,300	6	Y
0490045	18,300	6	Y
0490046	18,500	9	Y
0490047	18,500	9	Y

FY 2020-2025 Rebuild Illinois
Highway Improvement Program
District 1
State Highways
LAKE COUNTY

Route / Street	Location	Improvements	Est. Cost	City	MYP Years	
		TAMP Category			Past	Current
ILL 120 BELVIDERE RD	AT O'PLAINE RD	LAND ACQUISITION MISCELLANEOUS IMPROVEMENTS	$500,000	GURNEE	5	**2020**
ILL 120 BELVIDERE ST	KNIGHT AVE TO ILL 137 (AMSTUTZ EXPWY) Miles = 2.67	STANDARD OVERLAY ADA IMPROVEMENTS REHABILITATION - PAVEMENTS	$2,245,000	WAUKEGAN	4	2021-2025
ILL 120 BELVIDERE ST	AT DITCH 0.4 MI W OF ILL 131	CULVERT REPLACEMENT MISCELLANEOUS IMPROVEMENTS	$500,000	WAUKEGAN	1	2021-2025
ILL 131 GREEN BAY RD	WADSWORTH RD TO SUNSET AVE	LAND ACQUISITION RECONSTRUCTION - PAVEMENTS	$12,000,000	BEACH PARK WAUKEGAN	1	**2020**
ILL 131 GREEN BAY RD	WADSWORTH RD TO SUNSET AVE	UTILITY ADJUSTMENT RECONSTRUCTION - PAVEMENTS	$1,000,000	BEACH PARK WAUKEGAN	1	2021-2025

Roadway Information

Miles	AADT	Truck Pct	NHS
2.67	20,531	8.3	N

FY 2020-2025 Rebuild Illinois
Highway Improvement Program
District 1
State Highways
LAKE COUNTY

Route / Street	Location	Improvements	Est. Cost	City	MYP Years	
		TAMP Category			Past	Current
ILL 131 GREEN BAY RD	WADSWORTH RD TO SUNSET AVE Miles = 2.55	ADDITIONAL LANES INITIAL CONSTRUCTION - PAVEMENTS	$26,280,000	BEACH PARK WAUKEGAN	1	2021-2025
ILL 131 GREEN BAY RD	WADSWORTH RD TO SUNSET AVE Miles = 2.55	RECONSTRUCTION RECONSTRUCTION - PAVEMENTS	$17,520,000	BEACH PARK WAUKEGAN	1	2021-2025
ILL 131 GREEN BAY RD	WADSWORTH RD TO SUNSET AVE	P.E. (PHASE II) INITIAL CONSTRUCTION - PAVEMENTS	$4,400,000	BEACH PARK WAUKEGAN	1	**2020**
ILL 131 GREEN BAY RD	WADSWORTH RD TO SUNSET AVE	LAND ACQUISITION INITIAL CONSTRUCTION - PAVEMENTS	$12,000,000	BEACH PARK WAUKEGAN	1	2021-2025
ILL 131 GREEN BAY RD	WADSWORTH RD TO SUNSET AVE	UTILITY ADJUSTMENT INITIAL CONSTRUCTION - PAVEMENTS	$1,000,000	BEACH PARK WAUKEGAN	1	2021-2025

Roadway Information

Miles	AADT	Truck Pct	NHS
2.55	18,759	9.3	N

FY 2020-2025 Rebuild Illinois
Highway Improvement Program
District 1
State Highways
LAKE COUNTY

Route / Street	Location	Improvements	Est. Cost	City	MYP Years	
		TAMP Category			Past	Current
ILL 131 GREEN BAY RD	WADSWORTH RD TO SUNSET AVE	CONSTRUCTION ENGINEERING INITIAL CONSTRUCTION - PAVEMENTS	$5,700,000	BEACH PARK WAUKEGAN	1	2021-2025
ILL 131 GREEN BAY RD	29TH ST TO PROPOSED KENOSHA RD	INTERSECTION RECONSTN MISCELLANEOUS IMPROVEMENTS	$3,624,000	BEACH PARK	5	**2020**
ILL 131 GREEN BAY RD	S OF ILL 132 (GRAND AVE) TO EJ & E RR Miles = 4.17	STANDARD OVERLAY ADA IMPROVEMENTS PRESERVATION - PAVEMENTS	$3,348,000	WAUKEGAN NORTH CHICAGO	4	2021-2025
ILL 131 GREEN BAY RD	AT WASHINGTON ST	TURNING LANES MISCELLANEOUS IMPROVEMENTS	$2,500,000	WAUKEGAN	1	2021-2025
ILL 131 GREEN BAY RD	AT WASHINGTON ST	LAND ACQUISITION MISCELLANEOUS IMPROVEMENTS	$250,000	WAUKEGAN	1	2021-2025

Roadway Information

Miles	AADT	Truck Pct	NHS
4.17	14,467	3.7	N

FY 2020-2025 Rebuild Illinois
Highway Improvement Program
District 1
State Highways
LAKE COUNTY

Route / Street	Location	Improvements	Est. Cost	City	MYP Years	
		TAMP Category			Past	Current
ILL 131 GREEN BAY RD	AT ILL 120 (BELVIDERE RD)	TRAF SIGNAL MODERNIZATION MISCELLANEOUS IMPROVEMENTS	$100,000	WAUKEGAN	1	2020
ILL 132 GRAND AVE	DRY LAND BRIDGE E OF CEDAR LAKE RD	BRIDGE REPLACEMENT RR FLAGGER ADA IMPROVEMENTS RECONSTRUCTION - BRIDGES	$6,957,000	LAKE VILLA	10	2021-2025
ILL 132 GRAND AVE	DRY LAND BRIDGE E OF CEDAR LAKE RD	CONSTRUCTION ENGINEERING RECONSTRUCTION - BRIDGES	$1,000,000	LAKE VILLA	1	2021-2025
ILL 132 GRAND AVE	W OF SHEEHAN DR TO MUNN RD Miles = 0.80	BRIDGE REPLACEMENT CULVERT REPLACEMENT NEW MEDIAN LEFT TURN LANES CURB AND GUTTER DRAINAGE STANDARD OVERLAY ADA IMPROVEMENTS WIDENING EXISTING PAVEMENT RECONSTRUCTION - BRIDGES	$15,000,000	LINDENHURST LAKE VILLA	4	2021-2025

Roadway Information

Miles	AADT	Truck Pct	NHS
0.80	16,700	1.9	Y

FY 2020-2025 Rebuild Illinois
Highway Improvement Program
District 1
State Highways
LAKE COUNTY

Route / Street	Location	Improvements	Est. Cost	City	MYP Years	
		TAMP Category			Past	Current
ILL 132 GRAND AVE	W OF SHEEHAN DR TO MUNN RD	UTILITY ADJUSTMENT RECONSTRUCTION - BRIDGES	$500,000	LINDENHURST LAKE VILLA	1	2021-2025
ILL 132 GRAND AVE	DEEP LAKE RD TO MUNN RD (DRY LAND BRIDGE)	CONSTRUCTION ENGINEERING RECONSTRUCTION - BRIDGES	$1,900,000	LINDENHURST	4	2021-2025
ILL 132 GRAND AVE	MUNN RD TO DEERPATH DR	CONSTRUCTION ENGINEERING REHABILITATION - PAVEMENTS	$500,000	LINDENHURST	3	**2020**
ILL 137 SHERIDAN RD	RUSSELL RD TO GREENWOOD RD Miles = 7.59	STANDARD OVERLAY ADA IMPROVEMENTS PRESERVATION - PAVEMENTS	$5,250,000	WINTHROP HARBOR ZION BEACH PARK WAUKEGAN	4	2021-2025
ILL 137 SHERIDAN RD	BULL CREEK 0.2 MI S OF WADSWORTH RD	CULVERT REPLACEMENT ADA IMPROVEMENTS MISCELLANEOUS IMPROVEMENTS	$5,000,000	BEACH PARK	3	2021-2025

Roadway Information

Miles	AADT	Truck Pct	NHS
7.59	16,834	3.8	Y

FY 2020-2025 Rebuild Illinois
Highway Improvement Program
District 1
State Highways
LAKE COUNTY

Route / Street	Location	Improvements	Est. Cost	City	MYP Years	
		TAMP Category			Past	Current
ILL 137 SHERIDAN RD	BULL CREEK 0.2 MI S OF WADSWORTH RD	P.E. (PHASE II) MISCELLANEOUS IMPROVEMENTS	$500,000	BEACH PARK	1	2020
ILL 137 GENESEE ST **Roadway Information** Miles AADT Truck Pct NHS 3.46 11,356 3.7 Y	BELVIDERE ST TO BUCKLEY RD Miles = 3.46	STANDARD OVERLAY ADA IMPROVEMENTS RR FLAGGER REHABILITATION - PAVEMENTS	$2,800,000	WAUKEGAN NORTH CHICAGO	3	2021-2025
ILL 137 BUCKLEY RD **Roadway Information** Miles AADT Truck Pct NHS 1.83 18,844 4.7 Y	W OF FRONTENAC ST TO ILL 137 (BOBBY THOMPSON EXPWY) Miles = 1.83	STANDARD OVERLAY ADA IMPROVEMENTS RR FLAGGER PEDESTRIAN SIGNALS REHABILITATION - PAVEMENTS	$2,030,000	NORTH CHICAGO	4	2021-2025
ILL 137 BUCKLEY RD	ILL 83 (IVANHOE RD) TO PETERSEN RD	P.E. (PHASE II) INITIAL CONSTRUCTION - PAVEMENTS	$2,860,000	LIBERTYVILLE GRAYSLAKE	7	2021-2025
ILL 173	AT LAKE AVE	SIGNAL TIMING/PROGRESSION CHANNELIZATION TRAF SIGNAL INSTALLATION MISCELLANEOUS IMPROVEMENTS	$1,560,000		12	2021-2025

FY 2020-2025 Rebuild Illinois
Highway Improvement Program
District 1
State Highways
LAKE COUNTY

Route / Street	Location	Improvements	Est. Cost	City	MYP Years	
		TAMP Category			Past	Current
ILL 173 ROSECRANS RD	W OF ILL 59 TO E OF US 41	P.E. (PHASE II) INITIAL CONSTRUCTION - PAVEMENTS	$5,000,000	ANTIOCH OLD MILL CREEK	5	2021-2025
ILL 173 ROSECRANS RD	AT GRIMM RD	LEFT TURN LANES MISCELLANEOUS IMPROVEMENTS	$1,000,000	ANTIOCH	2	2021-2025
ILL 173 ROSECRANS RD	AT GRIMM RD	LAND ACQUISITION MISCELLANEOUS IMPROVEMENTS	$250,000	ANTIOCH	2	2021-2025
ILL 173 ROSECRANS RD	BROWN AVE TO HUNT CLUB RD Miles = 5.12	DESIGNED OVERLAY ADA IMPROVEMENTS REHABILITATION - PAVEMENTS	$1,560,000	ANTIOCH OLD MILL CREEK	4	2021-2025
ILL 173 ROSECRANS RD	HUNT CLUB RD TO ILL 131 (GREEN BAY RD) Miles = 4.64	STANDARD OVERLAY ADA IMPROVEMENTS RR FLAGGER MILLED RUMBLE STRIP REHABILITATION - PAVEMENTS	$1,625,000	OLD MILL CREEK WADSWORTH ZION	4	2021-2025

Roadway Information

Miles	AADT	Truck Pct	NHS
5.12	15,746	5.9	Y

Roadway Information

Miles	AADT	Truck Pct	NHS
4.64	11,617	5.2	Y

FY 2020-2025 Rebuild Illinois
Highway Improvement Program
District 1
State Highways
LAKE COUNTY

Route / Street	Location	Improvements	Est. Cost	City	MYP Years	
		TAMP Category			Past	Current
ILL 173 ROSECRANS RD	ILL 131 (GREEN BAY RD) TO ILL 137 (SHERIDAN RD) Miles = 3.06	DESIGNED OVERLAY NEW SHOULDERS ADA IMPROVEMENTS REHABILITATION - PAVEMENTS	$1,100,000	ZION	4	2020
ILL 173 ROSECRANS RD	0.5 MI E OF ILL 131	CULVERT REPLACEMENT MISCELLANEOUS IMPROVEMENTS	$250,000	ZION	3	2021-2025
ILL 173 ROSECRANS RD	0.5 MI E OF ILL 131	LAND ACQUISITION MISCELLANEOUS IMPROVEMENTS	$20,000	ZION	2	2021-2025
ILL 176 LIBERTY ST	AT BANGS LAKE OUTLET	CULVERT REPLACEMENT RECONSTRUCTION - BRIDGES	$1,000,000	WAUCONDA	2	2021-2025
ILL 176 LIBERTY ST	AT BANGS LAKE OUTLET	LAND ACQUISITION RECONSTRUCTION - BRIDGES	$150,000	WAUCONDA	1	2021-2025

Roadway Information

Miles	AADT	Truck Pct	NHS
3.06	10,324	5.9	Y

Structure Information

Str Number	AADT	Truck Pct	NHS
0490113	16,500	4	Y

FY 2020-2025 Rebuild Illinois
Highway Improvement Program
District 1
State Highways
LAKE COUNTY

Route / Street	Location	Improvements	Est. Cost	City	MYP Years	
		TAMP Category			Past	Current
ILL 176 LIBERTY ST	E OF HILLTOP TERRACE TO ILL 60/83 Miles = 1.18	STANDARD OVERLAY MILLED RUMBLE STRIP ADA IMPROVEMENTS REHABILITATION - PAVEMENTS	$620,000	MUNDELEIN	3	**2020**
ILL 176 PARK AVE	CRESCENT KNOLL DR TO W OF US 41 Miles = 2.25	DESIGNED OVERLAY NEW SHOULDERS ADA IMPROVEMENTS RR FLAGGER REHABILITATION - PAVEMENTS	$2,193,000	LAKE BLUFF GREEN OAKS LAKE FOREST	12	**2020**
BARRINGTON RD	ILL 176 (LIBERTY ST) TO US 12 (RAND RD) Miles = 0.55	DESIGNED OVERLAY ADA IMPROVEMENTS REHABILITATION - PAVEMENTS	$250,000	WAUCONDA	10	2021-2025
DEERFIELD RD	AT UP RR & OLD SKOKIE RD	BRIDGE NEW DECK REHABILITATION - BRIDGES	$4,800,000	HIGHLAND PARK	5	2021-2025
GRAND AVE	ILL 131 (GREENBAY RD) TO ILL 137 (AMSTUTZ EXPWY) Miles = 2.86	STANDARD OVERLAY ADA IMPROVEMENTS REHABILITATION - PAVEMENTS	$2,260,000	WAUKEGAN	4	2021-2025

Roadway Information

Miles	AADT	Truck Pct	NHS
1.18	11,700	7.9	Y
2.25	17,290	6.1	N
0.55	5,050	5.5	N
2.86	17,062	9.1	Y

Structure Information

Str Number	AADT	Truck Pct	NHS
0490073	18,200	5	N

FY 2020-2025 Rebuild Illinois
Highway Improvement Program
District 1
State Highways
LAKE COUNTY

Route / Street	Location	Improvements	Est. Cost	City	MYP Years	
		TAMP Category			Past	Current
PETERSON RD	DITCH 0.4 MI E OF US 45 (LAKE ST)	CULVERT REPAIR MAINTENANCE - BRIDGES	$250,000	LIBERTYVILLE	3	2021-2025
SHERIDAN RD	CREEK 1 MI & 1.3 MI N OF LAKE COOK RD	CULVERT REPLACEMENT MISCELLANEOUS IMPROVEMENTS	$5,000,000	HIGHLAND PARK	4	2021-2025
VARIOUS	GUARDRAIL END TERMINAL REPLACEMENT – ROUND 4 – NORTH REGION	GUARDRAIL END-SECT REPL MISCELLANEOUS IMPROVEMENTS	$600,000		1	**2020**
WASHINGTON ST	AT UP RR 0.1 MI E OF US 41	BRIDGE NEW DECK RR FLAGGER REHABILITATION - BRIDGES	$2,000,000	PARK CITY	4	2021-2025

Structure Information

Str Number	AADT	Truck Pct	NHS
0490097	27,900	7	N

MCHENRY COUNTY

FY 2020-2025

PROPOSED HIGHWAY IMPROVEMENT PROGRAM

FY 2020-2025 Rebuild Illinois
Highway Improvement Program
District 1
State Highways
MCHENRY COUNTY

Route / Street	Location	Improvements	Est. Cost	City	MYP Years	
		TAMP Category			Past	Current
US 12 MAIN ST	ILL 173 (KENOSHA ST) TO TRYON GROVE RD Miles = 2.00	STANDARD OVERLAY ADA IMPROVEMENTS RR FLAGGER MILLED RUMBLE STRIP NEW SHOULDERS REHABILITATION - PAVEMENTS	$1,448,000	RICHMOND	4	2020
US 14	AT DITCH 3 MI S OF STATE LINE	CULVERT REPLACEMENT MISCELLANEOUS IMPROVEMENTS	$250,000		1	2021-2025
US 14	BUNKER HILL RD TO ILL 47 Miles = 8.57	STANDARD OVERLAY NEW SHOULDERS REHABILITATION - PAVEMENTS	$2,995,000	WOODSTOCK	3	2021-2025
US 14 NORTHWEST HWY	TECKLER BLVD TO LAKE CO LINE Miles = 6.98	STANDARD OVERLAY ADA IMPROVEMENTS REHABILITATION - PAVEMENTS	$4,950,000	CRYSTAL LAKE CARY FOX RIVER GROVE	4	2021-2025
US 20 GRANT HWY	WEST ST TO KANE CO LINE Miles = 8.85	STANDARD OVERLAY NEW SHOULDERS ADA IMPROVEMENTS REHABILITATION - PAVEMENTS	$4,060,000	MARENGO	4	2021-2025

Roadway Information

Miles	AADT	Truck Pct	NHS
2.00	11,900	6.9	Y

Roadway Information

Miles	AADT	Truck Pct	NHS
8.57	8,225	7.2	Y

Roadway Information

Miles	AADT	Truck Pct	NHS
6.98	26,537	5.5	Y

Roadway Information

Miles	AADT	Truck Pct	NHS
8.85	9,104	14.5	Y

FY 2020-2025 Rebuild Illinois
Highway Improvement Program
District 1
State Highways
MCHENRY COUNTY

Route / Street	Location	Improvements	Est. Cost	City	MYP Years	
		TAMP Category			Past	Current
US 20 GRANT HWY	AT WEST UNION RD & AT CORAL RD	CHANNELIZATION MISCELLANEOUS IMPROVEMENTS	$1,800,000		7	2020
US 20 GRANT HWY	AT CREEK 0.4 MI W OF BECK RD	CULVERT REPLACEMENT MISCELLANEOUS IMPROVEMENTS	$5,013,000		10	2020
US 20 GRANT HWY	AT CREEK 0.4 MI W OF BECK RD	CONSTRUCTION ENGINEERING MISCELLANEOUS IMPROVEMENTS	$910,000		1	2020
US 20 GRANT HWY	AT MARENGO-BECK RD / SOUTH UNION RD	INTERSECTION RECONSTN MISCELLANEOUS IMPROVEMENTS	$3,240,000		10	2020
ILL 23 STATE ST	DRAINAGE DITCH 0.1 MI N OF ILL 176	CULVERT REPLACEMENT ADA IMPROVEMENTS MISCELLANEOUS IMPROVEMENTS	$500,000	MARENGO	4	2021-2025

FY 2020-2025 Rebuild Illinois
Highway Improvement Program
District 1
State Highways
MCHENRY COUNTY

Route / Street	Location	Improvements	Est. Cost	City	MYP Years	
		TAMP Category			Past	Current
ILL 23	AT I-90 (JANE ADDAMS MEMORIAL TOLLWAY)	INTERCHANGE (NEW) INITIAL CONSTRUCTION - PAVEMENTS	$8,500,000		1	2020
ILL 31 RICHMOND RD	N OF DIAMOND DR TO MCCULLUM LAKE RD Miles = 1.02	STANDARD OVERLAY PATCHING ADA IMPROVEMENTS MILLED RUMBLE STRIP REHABILITATION - PAVEMENTS	$650,000	RINGWOOD MC HENRY	2	2021-2025
ILL 31 FRONT ST	S OF ILL 120 (BELVIDERE RD) TO N OF ILL 176 (TERRA COTTA AVE) & DRAINAGE DITCH 4 MI S OF US 12 Miles = 0.01 INITIAL CONSTRUCTION - PAVEMENTS	ADDITIONAL LANES	$43,890,000	MC HENRY PRAIRIE GROVE CRYSTAL LAKE	1	2021-2025
ILL 31 FRONT ST	S OF ILL 120 (BELVIDERE RD) TO N OF ILL 176 (TERRA COTTA AVE) & DRAINAGE DITCH 4 MI S OF US 12 Miles = 6.31 RECONSTRUCTION - PAVEMENTS	RECONSTRUCTION CULVERT REPLACEMENT	$31,360,000	MC HENRY PRAIRIE GROVE CRYSTAL LAKE	1	2021-2025
ILL 31 FRONT ST	S OF ILL 120 (BELVIDERE RD) TO N OF ILL 176 (TERRA COTTA AVE) & DRAINAGE DITCH 4 MI S OF US 12 INITIAL CONSTRUCTION - PAVEMENTS	P.E. (PHASE II)	$1,700,000	MC HENRY PRAIRIE GROVE CRYSTAL LAKE RINGWOOD	1	2020

Roadway Information

Miles	AADT	Truck Pct	NHS
1.02	25,500	7.0	Y

Roadway Information

Miles	AADT	Truck Pct	NHS
1.43	18,800	3.9	Y
4.88	22,659	6.0	Y

FY 2020-2025 Rebuild Illinois
Highway Improvement Program
District 1
State Highways
MCHENRY COUNTY

Route / Street	Location	Improvements	Est. Cost	City	MYP Years	
		TAMP Category			Past	Current
ILL 31 FRONT ST	S OF ILL 120 (BELVIDERE RD) TO N OF ILL 176 (TERRA COTTA AVE) & DRAINAGE DITCH 4 MI S OF US 12	P.E. (PHASE II)	$5,800,000	MC HENRY PRAIRIE GROVE CRYSTAL LAKE RINGWOOD	11	2021-2025
	SAFETEA-LU HIGH PRIORITY PROJECT. STATE AND/OR LOCAL MATCH REQUIRED.					
		INITIAL CONSTRUCTION - PAVEMENTS				
ILL 31 FRONT ST	S OF ILL 120 (BELVIDERE RD) TO N OF ILL 176 (TERRA COTTA AVE) & DRAINAGE DITCH 4 MI S OF US 12	LAND ACQUISITION	$8,000,000	MC HENRY PRAIRIE GROVE CRYSTAL LAKE RINGWOOD	1	2021-2025
		INITIAL CONSTRUCTION - PAVEMENTS				
ILL 31 FRONT ST	S OF ILL 120 (BELVIDERE RD) TO N OF ILL 176 (TERRA COTTA AVE) & DRAINAGE DITCH 4 MI S OF US 12	LAND ACQUISITION	$8,000,000	MC HENRY PRAIRIE GROVE CRYSTAL LAKE RINGWOOD	1	2021-2025
		INITIAL CONSTRUCTION - PAVEMENTS				
ILL 31 FRONT ST	S OF ILL 120 (BELVIDERE RD) TO N OF ILL 176 (TERRA COTTA AVE) & DRAINAGE DITCH 4 MI S OF US 12	UTILITY ADJUSTMENT	$4,000,000	MC HENRY PRAIRIE GROVE CRYSTAL LAKE RINGWOOD	1	2021-2025
		INITIAL CONSTRUCTION - PAVEMENTS				
ILL 31 FRONT ST	S OF ILL 120 (BELVIDERE RD) TO N OF ILL 176 (TERRA COTTA AVE) & DRAINAGE DITCH 4 MI S OF US 12	CONSTRUCTION ENGINEERING	$9,750,000	MC HENRY PRAIRIE GROVE CRYSTAL LAKE RINGWOOD	2	2021-2025
	SAFETEA-LU HIGH PRIORITY PROJECT. STATE AND/OR LOCAL MATCH REQUIRED. PROJECT MAY REQUIRE ADDITIONAL STATE AND OR LOCAL FUNDS TO IMPLEMENT.					
		INITIAL CONSTRUCTION - PAVEMENTS				

FY 2020-2025 Rebuild Illinois
Highway Improvement Program
District 1
State Highways
MCHENRY COUNTY

Route / Street	Location	Improvements	Est. Cost	City	MYP Years	
		TAMP Category			Past	Current
ILL 31 FRONT ST	S OF ILL 120 (BELVIDERE RD) TO N OF ILL 176 (TERRA COTTA AVE) & DRAINAGE DITCH 4 MI S OF US 12	P.E. (ROW) INITIAL CONSTRUCTION - PAVEMENTS	$500,000	MC HENRY PRAIRIE GROVE CRYSTAL LAKE RINGWOOD	1	2020
ILL 31 FRONT ST	S OF ILL 120 (BELVIDERE RD) TO N OF ILL 176 (TERRA COTTA AVE) & DRAINAGE DITCH 4 MI S OF US 12	P.E. SURVEYS (ROW) INITIAL CONSTRUCTION - PAVEMENTS	$200,000	MC HENRY PRAIRIE GROVE CRYSTAL LAKE RINGWOOD	1	2020
ILL 31	SHAMROCK LN TO N OF EDGEWOOD RD Miles = 2.14	STANDARD OVERLAY MILLED RUMBLE STRIP NEW SHOULDERS PRESERVATION - PAVEMENTS	$1,056,000	MC HENRY PRAIRIE GROVE	4	2020
Roadway Information						
Miles: 2.14	AADT: 22,200	Truck Pct: 6.1	NHS: Y			
ILL 31	N OF US 14 (NORTHWEST HWY) TO JAMES R. RAKOW RD Miles = 1.37	STANDARD OVERLAY ADA IMPROVEMENTS REHABILITATION - PAVEMENTS	$850,000	CRYSTAL LAKE	2	2020
Roadway Information						
Miles: 1.37	AADT: 29,695	Truck Pct: 10.4	NHS: Y			
ILL 31 MAIN ST	EDGEWOOD DR TO KANE CO LINE Miles = 0.31	DESIGNED OVERLAY ADA IMPROVEMENTS REHABILITATION - PAVEMENTS	$131,000	ALGONQUIN	4	2021-2025
Roadway Information						
Miles: 0.31	AADT: 17,600	Truck Pct: 13.1	NHS: N			

FY 2020-2025 Rebuild Illinois
Highway Improvement Program
District 1
State Highways
MCHENRY COUNTY

Route / Street	Location	Improvements / TAMP Category	Est. Cost	City	MYP Years Past	MYP Years Current
ILL 47 MAIN ST	STATE LINE RD TO ILL 173 (MAPLE AVE) Miles = 1.86	STANDARD OVERLAY ADA IMPROVEMENTS NEW SHOULDERS MILLED RUMBLE STRIP REHABILITATION - PAVEMENTS	$695,000	HEBRON	4	2020
ILL 47 SEMINARY ST	N OF ILL 120 (MCHENRY AVE) TO US 14 Miles = 1.99	ADDITIONAL LANES INITIAL CONSTRUCTION - PAVEMENTS	$23,160,000	WOODSTOCK	1	2021-2025
ILL 47 SEMINARY ST	N OF ILL 120 (MCHENRY AVE) TO US 14 Miles = 1.99	RECONSTRUCTION INTERSECTION IMPROVEMENT CULVERT REPLACEMENT INITIAL CONSTRUCTION - PAVEMENTS	$15,440,000	WOODSTOCK	1	2021-2025
ILL 47 SEMINARY ST	N OF ILL 120 (MCHENRY AVE) TO US 14	RR FLAGGER INITIAL CONSTRUCTION - PAVEMENTS	$800,000	WOODSTOCK	1	2021-2025
ILL 47 EASTWOOD AVE	N OF ILL 120 (MCHENRY AVE) TO US 14	P.E. (PHASE II) INITIAL CONSTRUCTION - PAVEMENTS	$1,025,000	WOODSTOCK	6	2021-2025

Roadway Information

Miles	AADT	Truck Pct	NHS
1.86	5,000	7.7	Y

Roadway Information

Miles	AADT	Truck Pct	NHS
1.99	14,805	3.7	Y

FY 2020-2025 Rebuild Illinois
Highway Improvement Program
District 1
State Highways
MCHENRY COUNTY

Route / Street	Location	Improvements	Est. Cost	City	MYP Years	
		TAMP Category			Past	Current
ILL 47 SEMINARY ST	N OF ILL 120 (MCHENRY AVE) TO US 14	LAND ACQUISITION INITIAL CONSTRUCTION - PAVEMENTS	$9,600,000	WOODSTOCK	1	**2020**
ILL 47 SEMINARY ST	N OF ILL 120 (MCHENRY AVE) TO US 14	UTILITY ADJUSTMENT INITIAL CONSTRUCTION - PAVEMENTS	$3,600,000	WOODSTOCK	1	2021-2025
ILL 47 SEMINARY ST	N OF ILL 120 (MCHENRY AVE) TO US 14	CONSTRUCTION ENGINEERING INITIAL CONSTRUCTION - PAVEMENTS	$5,000,000	WOODSTOCK	1	2021-2025
ILL 47 ILL 176	US 14 TO S OF ILL 176	P.E. (PHASE II) INITIAL CONSTRUCTION - PAVEMENTS	$55,000	WOODSTOCK	1	**2020**
ILL 47 ILL 176	US 14 TO S OF ILL 176	P.E. (PHASE II) INITIAL CONSTRUCTION - PAVEMENTS	$1,373,000	WOODSTOCK	6	2021-2025

FY 2020-2025 Rebuild Illinois
Highway Improvement Program
District 1
State Highways
MCHENRY COUNTY

Route / Street	Location	Improvements	Est. Cost	City	MYP Years	
		TAMP Category			Past	Current
ILL 47 ILL 176 PLEASANT VALLEY RD	AT ILL 176 (N & S JCT) & AT PLEASANT VALLEY RD	INTERSECTION RECONSTN MISCELLANEOUS IMPROVEMENTS	$35,000,000		1	2021-2025
ILL 47 ILL 176	AT ILL 176 (N & S JCT) & AT PLEASANT VALLEY RD	LAND ACQUISITION MISCELLANEOUS IMPROVEMENTS	$3,500,000		1	**2020**
ILL 47 ILL 176 PLEASANT VALLEY RD	AT ILL 176 (N & S JCT) & AT PLEASANT VALLEY RD	CONSTRUCTION ENGINEERING MISCELLANEOUS IMPROVEMENTS	$4,550,000		1	2021-2025
ILL 47 ILL 176	S OF ILL 176 TO REED RD	P.E. (PHASE II) INITIAL CONSTRUCTION - PAVEMENTS	$200,000	LAKEWOOD	1	**2020**
ILL 47	AT KISHWAUKEE RIVER	BRIDGE REPLACEMENT RECONSTRUCTION - BRIDGES	$7,100,000		7	**2020**

Structure Information

Str Number	AADT	Truck Pct	NHS
0560025	17,900	6	Y
0560025	17,900	6	Y

FY 2020-2025 Rebuild Illinois
Highway Improvement Program
District 1
State Highways
MCHENRY COUNTY

Route / Street	Location	Improvements	Est. Cost	City	MYP Years	
		TAMP Category			Past	Current
ILL 47	AT KISHWAUKEE RIVER	CONSTRUCTION ENGINEERING RECONSTRUCTION - BRIDGES	$450,000		4	**2020**
ILL 47	AT KISHWAUKEE RIVER	CONSTRUCTION ENGINEERING RECONSTRUCTION - BRIDGES	$450,000		1	2021-2025
ILL 62 ALGONQUIN RD	AT FOX RIVER	BRIDGE DECK OVERLAY BRIDGE JOINT REPLACE/REPAIR PRESERVATION - BRIDGES	$1,350,000	ALGONQUIN	3	**2020**
ILL 120 ELM ST	ILL 47 TO MARTIN RD Miles = 7.84	STANDARD OVERLAY MILLED RUMBLE STRIP DRAINAGE ADA IMPROVEMENTS PRESERVATION - PAVEMENTS	$3,225,000	MC HENRY WOODSTOCK	4	**2020**
ILL 173 MAPLE AVE	ALDEN RD TO LAKE CO LINE Miles = 16.68	STANDARD OVERLAY ADA IMPROVEMENTS RR FLAGGER MILLED RUMBLE STRIP REHABILITATION - PAVEMENTS	$5,840,000	HEBRON RICHMOND	3	2021-2025

Roadway Information

Miles	AADT	Truck Pct	NHS
7.84	11,264	9.6	Y

Roadway Information

Miles	AADT	Truck Pct	NHS
16.68	5,212	9.0	Y

FY 2020-2025 Rebuild Illinois
Highway Improvement Program
District 1
State Highways
MCHENRY COUNTY

Route / Street	Location	Improvements	Est. Cost	City	MYP Years	
		TAMP Category			Past	Current
ILL 173 KENOSHA ST	AT N BRANCH NIPPERSINK E OF HUNT CLUB RD	CULVERT REPAIR MISCELLANEOUS IMPROVEMENTS	$375,000		3	2021-2025
ILL 173 KENOSHA ST	AT N BRANCH NIPPERSINK E OF HUNT CLUB RD	LAND ACQUISITION MISCELLANEOUS IMPROVEMENTS	$10,000		2	2021-2025
ILL 173 KENOSHA ST	AT SOLON RD & AT LAKEVIEW RD	CHANNELIZATION MISCELLANEOUS IMPROVEMENTS	$1,500,000		3	2021-2025
ILL 173 KENOSHA ST	AT SOLON RD & AT LAKEVIEW RD	LAND ACQUISITION MISCELLANEOUS IMPROVEMENTS	$100,000		3	2021-2025
ILL 173 KENOSHA ST	DRAINAGE DITCH 1.7 MI E OF US 12 / ILL 31	CULVERT REPLACEMENT MISCELLANEOUS IMPROVEMENTS	$250,000		3	2021-2025
ILL 173 KENOSHA ST	DRAINAGE DITCH 1.7 MI E OF US 12 / ILL 31	LAND ACQUISITION MISCELLANEOUS IMPROVEMENTS	$10,000		2	2021-2025

FY 2020-2025 Rebuild Illinois
Highway Improvement Program
District 1
State Highways
MCHENRY COUNTY

Route / Street	Location	Improvements TAMP Category	Est. Cost	City	MYP Years Past	 Current
ILL 176 TELEGRAPH ST	DEERPASS RD TO DEAN ST	LEFT TURN LANES MILLED RUMBLE STRIP GUARDRAIL WIDENING EXISTING PAVEMENT MISCELLANEOUS IMPROVEMENTS	$5,700,000		7	2021-2025
ILL 176	DEERPASS RD TO DEAN ST	LAND ACQUISITION MISCELLANEOUS IMPROVEMENTS	$382,000		6	**2020**
ILL 176 TELEGRAPH ST	DEERPASS RD TO DEAN ST	CONSTRUCTION ENGINEERING MISCELLANEOUS IMPROVEMENTS	$800,000		1	2021-2025
ILL 176 TELEGRAPH ST	AT DEERPASS RD & DITCHES 0.4 MI W & 0.2 MI E OF DEAN ST	CULVERT REPLACEMENT MISCELLANEOUS IMPROVEMENTS	$340,000		5	2021-2025
ILL 176	AT HALIGUS RD / MT TABOR RD	INTERSECTION IMPROVEMENT TRAF SIGNAL INSTALLATION MISCELLANEOUS IMPROVEMENTS	$3,500,000	CRYSTAL LAKE	8	**2020**

FY 2020-2025 Rebuild Illinois
Highway Improvement Program
District 1
State Highways
MCHENRY COUNTY

Route / Street	Location	Improvements	Est. Cost	City	MYP Years	
		TAMP Category			Past	Current
ILL 176	US 14 (VIRGINIA ST) TO MISTWOOD LN Miles = 2.80	STANDARD OVERLAY NEW SHOULDERS ADA IMPROVEMENTS RR FLAGGER REHABILITATION - PAVEMENTS	$1,075,000	CRYSTAL LAKE	4	2021-2025
ILL 176	AT BUHL RD & AT BAY VIEW BEACH RD	LEFT TURN LANES MISCELLANEOUS IMPROVEMENTS	$1,800,000		2	2021-2025
ILL 176	AT BUHL RD & AT BAY VIEW BEACH RD	LAND ACQUISITION MISCELLANEOUS IMPROVEMENTS	$700,000		2	2021-2025
ILL 176	AT NISH RD	CHANNELIZATION TRAF SIGNAL INSTALLATION MISCELLANEOUS IMPROVEMENTS	$1,720,000		12	2021-2025
VARIOUS	VARIOUS DISTRICTWIDE LOCATIONS (NORTH)	GUARDRAIL END-SECT REPL MISCELLANEOUS IMPROVEMENTS	$310,000		1	2020

Roadway Information

Miles	AADT	Truck Pct	NHS
2.80	13,415	6.5	Y

WILL COUNTY

FY 2020-2025

PROPOSED HIGHWAY IMPROVEMENT PROGRAM

FY 2020-2025 Rebuild Illinois
Highway Improvement Program
District 1
State Highways
WILL COUNTY

Route / Street	Location	Improvements	Est. Cost	City	MYP Years	
		TAMP Category			Past	Current
I 55	AT ILL 113	BRIDGE REPAIR MAINTENANCE - BRIDGES	$842,000		3	**2020**
I 55	ILL 129 TO LORENZO RD	P.E. (PHASE I) INITIAL CONSTRUCTION - PAVEMENTS	$600,000		1	**2020**
I 55	ILL 129 TO LORENZO RD	P.E. (PHASE I) INITIAL CONSTRUCTION - PAVEMENTS	$800,000		1	2021-2025
I 55	ILL 129 TO LORENZO RD Miles = 2.45	WIDENING EXISTING PAVEMENT STANDARD OVERLAY REHABILITATION - PAVEMENTS	$14,375,000		13	2021-2025
I 55	ILL 129 TO LORENZO RD	ADD AUXILIARY LANES INITIAL CONSTRUCTION - PAVEMENTS	$14,375,000		2	2021-2025

Roadway Information

Miles	AADT	Truck Pct	NHS
2.45	34,675	16.6	Y

FY 2020-2025 Rebuild Illinois
Highway Improvement Program
District 1
State Highways
WILL COUNTY

Route / Street	Location	Improvements	Est. Cost	City	MYP Years	
		TAMP Category			Past	Current
I 55	ILL 129 TO LORENZO RD	P.E. (PHASE II)	$8,500,000		13	2021-2025
		INITIAL CONSTRUCTION - PAVEMENTS				
I 55	ILL 129 TO LORENZO RD	LAND ACQUISITION	$3,500,000		13	2021-2025
		REHABILITATION - PAVEMENTS				
I 55	ILL 129 TO LORENZO RD	LAND ACQUISITION	$3,500,000		11	2021-2025
		INITIAL CONSTRUCTION - PAVEMENTS				
I 55	ILL 129 TO LORENZO RD	UTILITY ADJUSTMENT	$500,000		7	2021-2025
		INITIAL CONSTRUCTION - PAVEMENTS				
I 55	ILL 129 TO LORENZO RD	CONSTRUCTION ENGINEERING	$15,000,000		13	2021-2025
		INITIAL CONSTRUCTION - PAVEMENTS				
I 55	AT ILL 129	INTERCHANGE RECONSTRUCTION BRIDGE REPLACEMENT	$46,000,000		13	2021-2025
		RECONSTRUCTION - PAVEMENTS				

FY 2020-2025 Rebuild Illinois
Highway Improvement Program
District 1
State Highways
WILL COUNTY

Route / Street	Location	Improvements	Est. Cost	City	MYP Years	
		TAMP Category			Past	Current
I 55	AT ILL 129	UTILITY ADJUSTMENT RECONSTRUCTION - PAVEMENTS	$2,000,000		5	2021-2025
I 55	AT LORENZO RD	INTERCHANGE RECONSTRUCTION RECONSTRUCTION - PAVEMENTS	$23,000,000		13	2021-2025
I 55 I 80	I-55: LORENZO RD TO JOLIET RD I-80: ILL 43 (HARLEM AVE) TO US 30	SURVEILLANCE MAINTENANCE - PAVEMENTS	$637,000	JOLIET CHANNAHON BOLINGBROOK ROMEOVILLE SHOREWOOD TINLEY PARK MOKENA NEW LENOX	1	2020
I 55	AT LORENZO RD	UTILITY ADJUSTMENT RECONSTRUCTION - PAVEMENTS	$1,000,000		5	2021-2025
I 55	AT BNSF RR & GRANT CREEK	CONSTRUCTION ENGINEERING REHABILITATION - BRIDGES	$500,000		2	2021-2025

FY 2020-2025 Rebuild Illinois
Highway Improvement Program
District 1
State Highways
WILL COUNTY

Route / Street	Location	Improvements	Est. Cost	City	MYP Years	
		TAMP Category			Past	Current
I 55	S OF I-80 TO S OF WEBER RD Miles = 13.45	STANDARD OVERLAY REHABILITATION - PAVEMENTS	$23,500,000	CHANNAHON SHOREWOOD JOLIET ROMEOVILLE	2	2021-2025
I 55 STEVENSON EXPWY	US 30 (LINCOLN HWY) TO ILL 126 (MAIN ST)	BRIDGE DECK OVERLAY BRIDGE JOINT REPLACE/REPAIR PRESERVATION - BRIDGES	$4,700,000	JOLIET ROMEOVILLE	2	2021-2025
I 55	I-80 TO US 52 (JEFFERSON ST)	ADD AUXILIARY LANES INITIAL CONSTRUCTION - PAVEMENTS	$36,600,000	SHOREWOOD	1	2021-2025
I 55	I-80 TO US 52 (JEFFERSON ST)	INTERCHANGE RECONSTRUCTION RECONSTRUCTION - PAVEMENTS	$24,400,000	SHOREWOOD	1	2021-2025
I 55	I-80 TO US 52 (JEFFERSON ST)	CONSTRUCTION ENGINEERING INITIAL CONSTRUCTION - PAVEMENTS	$7,930,000	SHOREWOOD	1	2021-2025

Roadway Information

Miles	AADT	Truck Pct	NHS
13.45	88,935	14.3	Y

FY 2020-2025 Rebuild Illinois
Highway Improvement Program
District 1
State Highways
WILL COUNTY

Route / Street	Location	Improvements	Est. Cost	City	MYP Years	
		TAMP Category			Past	Current
I 55	I-80 TO US 52 (JEFFERSON ST)	P.E. (PHASE II)	$1,500,000	SHOREWOOD	1	**2020**
		RECONSTRUCTION - PAVEMENTS				
I 55	I-80 TO US 52 (JEFFERSON ST)	P.E. (PHASE II)	$3,600,000	SHOREWOOD	1	2021-2025
		RECONSTRUCTION - PAVEMENTS				
I 55	I-80 TO US 52 (JEFFERSON ST)	LAND ACQUISITION	$2,785,000	SHOREWOOD	1	**2020**
		RECONSTRUCTION - PAVEMENTS				
I 55	I-80 TO US 52 (JEFFERSON ST)	UTILITY ADJUSTMENT	$2,000,000	SHOREWOOD	1	2021-2025
		RECONSTRUCTION - PAVEMENTS				
I 55	US 52 (JEFFERSON ST) TO BLACK RD	NOISE BARRIERS	$1,900,000	JOLIET	6	2021-2025
	IDOT PARTICIPATION IN PROJECT.	MISCELLANEOUS IMPROVEMENTS				

FY 2020-2025 Rebuild Illinois
Highway Improvement Program
District 1
State Highways
WILL COUNTY

Route / Street	Location	Improvements	Est. Cost	City	MYP Years	
		TAMP Category			Past	Current
I 55	AT AIRPORT RD / LOCKPORT RD	INTERCHANGE CONSTRUCTION	$70,000,000	ROMEOVILLE	1	2021-2025
		INITIAL CONSTRUCTION - PAVEMENTS				
I 55	AT AIRPORT RD / LOCKPORT RD	P.E. (PHASE II)	$5,700,000	ROMEOVILLE	1	2021-2025
		INITIAL CONSTRUCTION - PAVEMENTS				
I 55	AT AIRPORT RD / LOCKPORT RD	LAND ACQUISITION	$6,000,000	ROMEOVILLE	1	2021-2025
		INITIAL CONSTRUCTION - PAVEMENTS				
I 55	AT AIRPORT RD / LOCKPORT RD	CONSTRUCTION ENGINEERING	$7,410,000	ROMEOVILLE	1	2021-2025
		INITIAL CONSTRUCTION - PAVEMENTS				
I 55	AT AIRPORT RD / LOCKPORT RD	UTILITY ADJUSTMENT	$1,000,000	ROMEOVILLE	1	2021-2025
		INITIAL CONSTRUCTION - PAVEMENTS				
I 55	AT ILL 126	INTERCHANGE CONSTRUCTION	$70,000,000	ROMEOVILLE	1	2021-2025
		INITIAL CONSTRUCTION - PAVEMENTS				

FY 2020-2025 Rebuild Illinois
Highway Improvement Program
District 1
State Highways
WILL COUNTY

Route / Street	Location	Improvements	Est. Cost	City	MYP Years	
		TAMP Category			Past	Current
I 55	AT ILL 126	P.E. (PHASE II)	$4,900,000	ROMEOVILLE	1	2021-2025
		INITIAL CONSTRUCTION - PAVEMENTS				
I 55	AT ILL 126	LAND ACQUISITION	$6,000,000	ROMEOVILLE	1	2021-2025
		INITIAL CONSTRUCTION - PAVEMENTS				
I 55	AT ILL 126	UTILITY ADJUSTMENT	$4,000,000	ROMEOVILLE	1	2021-2025
		INITIAL CONSTRUCTION - PAVEMENTS				
I 55	AT ILL 126	CONSTRUCTION ENGINEERING	$6,370,000	ROMEOVILLE	1	2021-2025
		INITIAL CONSTRUCTION - PAVEMENTS				
I 55 STEVENSON EXPWY	WEBER RD TO WILLOW SPRINGS RD	CRACK & JOINT SEALING	$6,000,000	JOLIET BOLINGBROOK DARIEN WILLOWBROOK BURR RIDGE WOODRIDGE ROMEOVILLE INDIAN HEAD PARK COUNTRYSIDE	2	2021-2025
		PRESERVATION - PAVEMENTS				

FY 2020-2025 Rebuild Illinois
Highway Improvement Program
District 1
State Highways
WILL COUNTY

Route / Street	Location	Improvements	Est. Cost	City	MYP Years	
		TAMP Category			Past	Current
I 55	AT WEBER RD	P.E. (PHASE II)	$330,000	ROMEOVILLE	1	2020
		RECONSTRUCTION - PAVEMENTS				
I 55 I 90 I 94	I-55: PULASKI RD TO WEBER RD & I-90/94: HALSTED ST TO ROOSEVELT RD	RAMP MODIFICATIONS	$3,520,000	ROMEOVILLE JOLIET BOLINGBROOK WOODRIDGE BURR RIDGE INDIAN HEAD PARK COUNTRYSIDE HODGKINS SUMMIT FOREST VIEW STICKNEY CHICAGO DARIEN WILLOWBROOK	4	2021-2025
		RECONSTRUCTION - PAVEMENTS				
I 55	AT ILL 53	BRIDGE NEW DECK	$3,050,000	BOLINGBROOK	2	2021-2025
		REHABILITATION - BRIDGES		**Structure Information** Str Number: 0990260 AADT: 118,400 Truck Pct: 12 NHS: Y		
I 55	AT JOLIET RD EXIT	BRIDGE NEW DECK	$5,180,000	BOLINGBROOK	5	2021-2025
		REHABILITATION - BRIDGES		**Structure Information** Str Number: 0990028 AADT: 93,800 Truck Pct: 15 NHS: Y		

FY 2020-2025 Rebuild Illinois
Highway Improvement Program
District 1
State Highways
WILL COUNTY

Route / Street	Location	Improvements	Est. Cost	City	MYP Years	
		TAMP Category			Past	Current
I 57	AT EAGLE LAKE RD	INTERCHANGE (NEW)	$150,000,000		1	2021-2025
		INITIAL CONSTRUCTION - PAVEMENTS				
I 57	AT EAGLE LAKE RD	P.E. (PHASE I)	$7,000,000		1	**2020**
		INITIAL CONSTRUCTION - PAVEMENTS				
I 57	AT EAGLE LAKE RD	P.E. (PHASE II)	$15,000,000		1	2021-2025
		INITIAL CONSTRUCTION - PAVEMENTS				
I 57	AT EAGLE LAKE RD	CONSTRUCTION ENGINEERING	$19,500,000		1	2021-2025
		INITIAL CONSTRUCTION - PAVEMENTS				
I 57	AT EAGLE LAKE RD	UTILITY ADJUSTMENT	$2,000,000		1	2021-2025
		INITIAL CONSTRUCTION - PAVEMENTS				
I 57	AT EAGLE LAKE RD	LAND ACQUISITION	$10,000,000		1	2021-2025
		INITIAL CONSTRUCTION - PAVEMENTS				

FY 2020-2025 Rebuild Illinois
Highway Improvement Program
District 1
State Highways
WILL COUNTY

Route / Street	Location	Improvements / TAMP Category	Est. Cost	City	MYP Years Past	MYP Years Current
I 57	AT EAGLE LAKE RD	RR CROSSING CONSTRUCTION INITIAL CONSTRUCTION - PAVEMENTS	$2,000,000		1	2021-2025
I 57	STEGER RD TO KANKAKEE CO LINE (INCL REST AREAS & WEIGH STATIONS) Miles = 13.10	STANDARD OVERLAY REST AREA IMPROVEMENT WEIGH STATION REPAIRS REHABILITATION - PAVEMENTS	$14,500,000	MONEE UNIVERSITY PARK	2	2021-2025
I 57	AT PAULING RD	BRIDGE REPLACEMENT RECONSTRUCTION - BRIDGES	$3,000,000		3	2021-2025
I 57	AT PAULING RD	LAND ACQUISITION RECONSTRUCTION - BRIDGES	$50,000		1	2021-2025
I 80	RIDGE RD TO US 30 (LINCOLN HWY)	ADD AUXILIARY LANES INITIAL CONSTRUCTION - PAVEMENTS	$323,004,000	JOLIET NEW LENOX MINOOKA	1	2021-2025

Roadway Information

Miles	AADT	Truck Pct	NHS
13.10	36,456	20.4	Y

Structure Information

Str Number	AADT	Truck Pct	NHS
0990204	1,300	3	N

FY 2020-2025 Rebuild Illinois
Highway Improvement Program
District 1
State Highways
WILL COUNTY

Route / Street	Location	Improvements	Est. Cost	City	MYP Years	
		TAMP Category			Past	Current
I 80	RIDGE RD TO US 30 (LINCOLN HWY) Miles = 16.00	RECONSTRUCTION WIDENING EXISTING PAVEMENT BRIDGE WIDENING BRIDGE REPLACEMENT BRIDGE DECK REPAIRS BRIDGE DECK OVERLAY BRIDGE SUBSTRUCTURE CULVERT REPLACEMENT RECONSTRUCTION - PAVEMENTS	$215,336,000	JOLIET NEW LENOX MINOOKA	1	2021-2025

Roadway Information

Miles	AADT	Truck Pct	NHS
1.01	60,500	25.3	Y
14.99	65,849	23.8	Y

Structure Information

Str Number	AADT	Truck Pct	NHS
0990040	30,250	25	Y
0990041	30,250	25	Y
0990042	30,250	25	Y
0990043	30,250	25	Y
0990044	30,250	25	Y

I 80	RIDGE RD TO US 30 (LINCOLN HWY)	P.E. (PHASE I) INITIAL CONSTRUCTION - PAVEMENTS	$2,000,000	JOLIET NEW LENOX MINOOKA	1	**2020**
I 80	RIDGE RD TO US 30 (LINCOLN HWY)	RR FLAGGER RR ENGINEERING INITIAL CONSTRUCTION - PAVEMENTS	$500,000	JOLIET NEW LENOX MINOOKA	1	2021-2025
I 80	RIDGE RD TO US 30 (LINCOLN HWY)	RR FLAGGER INITIAL CONSTRUCTION - PAVEMENTS	$1,700,000	JOLIET NEW LENOX MINOOKA	1	2021-2025

FY 2020-2025 Rebuild Illinois
Highway Improvement Program
District 1
State Highways
WILL COUNTY

Route / Street	Location	Improvements	Est. Cost	City	MYP Years	
		TAMP Category			Past	Current
I 80	AT DES PLAINES RIVER BRIDGE & CHICAGO ST & CENTER ST INTCHGS	P.E. (PHASE II) INITIAL CONSTRUCTION - PAVEMENTS	$13,450,000	JOLIET NEW LENOX MINOOKA	1	**2020**
I 80	AT DES PLAINES RIVER BRIDGE & CHICAGO ST & CENTER ST INTCHGS	P.E. (PHASE II) INITIAL CONSTRUCTION - PAVEMENTS	$13,450,000	JOLIET NEW LENOX MINOOKA	1	2021-2025
I 80	AT DES PLAINES RIVER BRIDGE & CHICAGO ST & CENTER ST INTCHGS	P.E. (PHASE II) INITIAL CONSTRUCTION - PAVEMENTS	$13,450,000	JOLIET NEW LENOX MINOOKA	1	2021-2025
I 80	CHICAGO ST TO US 30, BRIGGS ST INTCHG, & GROUP A BRIDGES	P.E. (PHASE II) INITIAL CONSTRUCTION - PAVEMENTS	$7,000,000	JOLIET NEW LENOX MINOOKA	1	**2020**
I 80	CHICAGO ST TO US 30, BRIGGS ST INTCHG, & GROUP A BRIDGES	P.E. (PHASE II) INITIAL CONSTRUCTION - PAVEMENTS	$6,000,000	JOLIET NEW LENOX MINOOKA	1	2021-2025
I 80	CHICAGO ST TO US 30, BRIGGS ST INTCHG, & GROUP A BRIDGES	P.E. (PHASE II) INITIAL CONSTRUCTION - PAVEMENTS	$6,000,000	JOLIET NEW LENOX MINOOKA	1	2021-2025

FY 2020-2025 Rebuild Illinois
Highway Improvement Program
District 1
State Highways
WILL COUNTY

Route / Street	Location	Improvements / TAMP Category	Est. Cost	City	MYP Years Past	MYP Years Current
I 80	E OF RIDGE RD TO RIVER RD, RIVER RD TO HOUBOLT RD, & AT I-55 INTCHG	P.E. (PHASE II) INITIAL CONSTRUCTION - PAVEMENTS	$5,400,000	JOLIET NEW LENOX MINOOKA	1	**2020**
I 80	E OF RIDGE RD TO RIVER RD, RIVER RD TO HOUBOLT RD, & AT I-55 INTCHG	P.E. (PHASE II) INITIAL CONSTRUCTION - PAVEMENTS	$5,400,000	JOLIET NEW LENOX MINOOKA	1	2021-2025
I 80	E OF RIDGE RD TO RIVER RD, RIVER RD TO HOUBOLT RD, & AT I-55 INTCHG	P.E. (PHASE II) INITIAL CONSTRUCTION - PAVEMENTS	$5,400,000	JOLIET NEW LENOX MINOOKA	1	2021-2025
I 80	HOUBOLT RD TO CENTER ST, LARKIN AVE INTCHG, & CORRIDOR MANAGEMENT	P.E. (PHASE II) INITIAL CONSTRUCTION - PAVEMENTS	$4,700,000	JOLIET NEW LENOX MINOOKA	1	**2020**
I 80	HOUBOLT RD TO CENTER ST, LARKIN AVE INTCHG, & CORRIDOR MANAGEMENT	P.E. (PHASE II) INITIAL CONSTRUCTION - PAVEMENTS	$5,700,000	JOLIET NEW LENOX MINOOKA	1	2021-2025
I 80	HOUBOLT RD TO CENTER ST, LARKIN AVE INTCHG, & CORRIDOR MANAGEMENT	P.E. (PHASE II) INITIAL CONSTRUCTION - PAVEMENTS	$5,700,000	JOLIET NEW LENOX MINOOKA	1	2021-2025

FY 2020-2025 Rebuild Illinois
Highway Improvement Program
District 1
State Highways
WILL COUNTY

Route / Street	Location	Improvements	Est. Cost	City	MYP Years	
		TAMP Category			Past	Current
I 80	RIDGE RD TO US 30 (LINCOLN HWY)	P.E. (PHASE II) RECONSTRUCTION - PAVEMENTS	$1,925,000	JOLIET NEW LENOX MINOOKA	1	2021-2025
I 80	RIDGE RD TO US 30 (LINCOLN HWY)	LAND ACQUISITION INITIAL CONSTRUCTION - PAVEMENTS	$23,000,000	JOLIET NEW LENOX MINOOKA	1	**2020**
I 80	RIDGE RD TO US 30 (LINCOLN HWY)	UTILITY ADJUSTMENT INITIAL CONSTRUCTION - PAVEMENTS	$2,200,000	JOLIET NEW LENOX MINOOKA	1	2021-2025
I 80	RIDGE RD TO US 30 (LINCOLN HWY)	CONSTRUCTION ENGINEERING INITIAL CONSTRUCTION - PAVEMENTS	$31,600,000	JOLIET NEW LENOX MINOOKA	1	2021-2025
I 80	RIDGE RD TO US 30 (LINCOLN HWY)	CONSTRUCTION ENGINEERING INITIAL CONSTRUCTION - PAVEMENTS	$31,600,000	JOLIET NEW LENOX MINOOKA	1	2021-2025
I 80	RIDGE RD TO US 30 (LINCOLN HWY)	CONSTRUCTION ENGINEERING INITIAL CONSTRUCTION - PAVEMENTS	$31,800,000	JOLIET NEW LENOX MINOOKA	1	2021-2025

FY 2020-2025 Rebuild Illinois
Highway Improvement Program
District 1
State Highways
WILL COUNTY

Route / Street	Location	Improvements	Est. Cost	City	MYP Years	
		TAMP Category			Past	Current
I 80	RIDGE RD TO US 30 (LINCOLN HWY)	P.E. (PHASE I) INITIAL CONSTRUCTION - PAVEMENTS	$15,000	JOLIET NEW LENOX MINOOKA	1	2020
I 80	AT RIVER RD	BRIDGE REPLACEMENT BRIDGE REMOVAL/DEMOLITION RECONSTRUCTION - BRIDGES	$2,010,000		17	2021-2025
I 80	AT ROCK RUN CREEK	BRIDGE REPLACEMENT RECONSTRUCTION - BRIDGES	$10,600,000	JOLIET	3	2021-2025
I 80	OVER JOLIET JUNCTION TRAIL (ABANDONED RR)	BRIDGE REPLACEMENT BRIDGE WIDENING RECONSTRUCTION - BRIDGES	$15,595,000	JOLIET	3	2021-2025

Structure Information

Str Number	AADT	Truck Pct	NHS
0990177	1,550	12	N

Structure Information

Str Number	AADT	Truck Pct	NHS
0990046	30,950	24	Y
0990047	30,950	24	Y

Structure Information

Str Number	AADT	Truck Pct	NHS
0990048	30,050	23	Y
0990049	30,050	23	Y

FY 2020-2025 Rebuild Illinois
Highway Improvement Program
District 1
State Highways
WILL COUNTY

Route / Street	Location	Improvements / TAMP Category	Est. Cost	City	MYP Years Past	MYP Years Current
I 80	AT US 6 & DES PLAINES RIVER	INTERCHANGE RECONSTRUCTION BRIDGE (NEW) BRIDGE SUBSTRUCTURE BRIDGE SUPERSTRUCTURE BRIDGE REMOVAL/DEMOLITION BRIDGE NEW DECK MEDIAN REMOVAL BRIDGE REPLACEMENT INITIAL CONSTRUCTION - BRIDGES	$310,000,000	JOLIET	1	2021-2025

Structure Information

Str Number	AADT	Truck Pct	NHS
0990056	42,700	18	Y
0990057	42,700	18	Y
0990058	36,900	23	Y
0990059	42,700	18	Y
0990083	29,300	22	Y

I 80	AT US 6 & DES PLAINES RIVER	CONSTRUCTION ENGINEERING INITIAL CONSTRUCTION - BRIDGES	$35,000,000	JOLIET	1	2021-2025
I 80	ILL 53 (CHICAGO ST) TO ROWELL AVE (GROUP A STRUCTURES EB)	BRIDGE FABRICATION MISCELLANEOUS IMPROVEMENTS	$6,315,000	JOLIET	2	**2020**

FY 2020-2025 Rebuild Illinois
Highway Improvement Program
District 1
State Highways
WILL COUNTY

Route / Street	Location	Improvements	Est. Cost	City	MYP Years	
		TAMP Category			Past	Current
I 80	ILL 53 (CHICAGO ST) TO ROWELL AVE (GROUP A STRUCTURES EB) Miles = 1.05	BRIDGE SUPERSTRUCTURE BRIDGE REPLACEMENT BRIDGE WIDENING RECONSTRUCTION RR FLAGGER RECONSTRUCTION - BRIDGES	$41,176,000	JOLIET	7	2020

Roadway Information

Miles	AADT	Truck Pct	NHS
1.05	72,334	23.7	Y

Structure Information

Str Number	AADT	Truck Pct	NHS
0990060	36,900	23	Y
0990062	36,900	23	Y
0990064	36,900	23	Y
0990066	35,550	23	Y
0990065	36,900	23	Y

I 80	ILL 53 (CHICAGO ST) TO ROWELL AVE (GROUP A STRUCTURES EB)	CONSTRUCTION ENGINEERING RECONSTRUCTION - BRIDGES	$1,250,000	JOLIET	3	2020

I 80 (WESTBOUND)	ILL 53 (CHICAGO ST) TO ROWELL AVE (GROUP A STRUCTURES WB) Miles = 1.05	BRIDGE REPLACEMENT BRIDGE SUPERSTRUCTURE BRIDGE WIDENING RECONSTRUCTION BRIDGE REPAIR RR FLAGGER RECONSTRUCTION - BRIDGES	$35,130,000	JOLIET	7	2021-2025

Roadway Information

Miles	AADT	Truck Pct	NHS
1.05	72,334	23.7	Y

Structure Information

Str Number	AADT	Truck Pct	NHS
0990061	36,900	23	Y
0990063	36,900	23	Y
0990067	35,550	23	Y

I 80	RIDGE RD TO US 30 (LINCOLN HWY) (GROUP A STRUCTURES WB)	RR FLAGGER MAINTENANCE - PAVEMENTS	$901,000	JOLIET NEW LENOX MINOOKA	5	2021-2025

FY 2020-2025 Rebuild Illinois
Highway Improvement Program
District 1
State Highways
WILL COUNTY

Route / Street	Location	Improvements	Est. Cost	City	MYP Years	
		TAMP Category			Past	Current
I 80	ILL 53 (CHICAGO ST) TO ROWELL AVE (GROUP A STRUCTURES WB)	UTILITY ADJUSTMENT RECONSTRUCTION - PAVEMENTS	$1,100,000	JOLIET NEW LENOX MINOOKA	5	2021-2025
I 80	ILL 53 (CHICAGO ST) TO ROWELL AVE (GROUP A STRUCTURES WB)	CONSTRUCTION ENGINEERING RECONSTRUCTION - BRIDGES	$5,300,000	JOLIET	2	2021-2025
I 80	AT BRIGGS ST	BRIDGE REPLACEMENT BRIDGE WIDENING RECONSTRUCTION - BRIDGES	$8,391,000		3	2021-2025
I 80	AT GOUGAR RD	BRIDGE REPLACEMENT RECONSTRUCTION - BRIDGES	$4,300,000	NEW LENOX	3	2021-2025
I 80	US 30 (LINCOLN HWY) TO US 45 (96TH AVE) *ILLINOIS JOBS NOW! PROJECT*	P.E. (PHASE II) P.E. (CONSULTANT PLANS) MISCELLANEOUS IMPROVEMENTS	$50,000	NEW LENOX MOKENA	1	**2020**

Structure Information

Str Number	AADT	Truck Pct	NHS
0990216	13,600	9	N

Structure Information

Str Number	AADT	Truck Pct	NHS
0990203	9,050	8	N

FY 2020-2025 Rebuild Illinois
Highway Improvement Program
District 1
State Highways
WILL COUNTY

Route / Street	Location	Improvements / TAMP Category	Est. Cost	City	MYP Years Past	MYP Years Current
I 80	AT US 30 (LINCOLN HWY)	CONSTRUCTION ENGINEERING RECONSTRUCTION - PAVEMENTS	$3,500,000	NEW LENOX	1	2020
I 80	AT US 30 (LINCOLN HWY)	CONSTRUCTION ENGINEERING RECONSTRUCTION - PAVEMENTS	$1,800,000	NEW LENOX	1	2021-2025
I 80	AT FRANCIS RD	BRIDGE REPLACEMENT RECONSTRUCTION - BRIDGES	$3,000,000		3	2021-2025
I 80	AT WOLF RD	BRIDGE NEW DECK SUBSTRUCTURE WIDENING BIKEWAY DRAINAGE SHOULDER RECONSTRUCTION CURB AND GUTTER REHABILITATION - BRIDGES	$3,305,000	MOKENA	3	2021-2025
I 80	AT WOLF RD	P.E. (PHASE II) REHABILITATION - BRIDGES	$500,000	MOKENA	2	2021-2025

Structure Information

Str Number	AADT	Truck Pct	NHS
0990205	3,800	4	N

Structure Information

Str Number	AADT	Truck Pct	NHS
0990192	16,800	5	N

FY 2020-2025 Rebuild Illinois
Highway Improvement Program
District 1
State Highways
WILL COUNTY

Route / Street	Location	Improvements / TAMP Category	Est. Cost	City	MYP Years Past	MYP Years Current
US 6 CHANNAHON RD	HOUBOLT RD TO SW OF MCCLINTOCK RD Miles = 0.93	STANDARD OVERLAY ADA IMPROVEMENTS MILLED RUMBLE STRIP REHABILITATION - PAVEMENTS	$385,000	JOLIET	4	2021-2025
US 6 MAPLE RD	AT GOUGAR RD	INTERSECTION RECONSTN LIGHTING LANDSCAPING DRAINAGE ADA IMPROVEMENTS MISCELLANEOUS IMPROVEMENTS	$3,120,000	NEW LENOX	8	**2020**
US 6 SOUTHWEST HWY	E OF CEDAR RD TO WILL-COOK RD	CONSTRUCTION ENGINEERING RECONSTRUCTION - PAVEMENTS	$850,000	HOMER GLEN NEW LENOX	3	**2020**
US 6 SOUTHWEST HWY	E OF CEDAR RD TO WILL-COOK RD	CONSTRUCTION ENGINEERING RECONSTRUCTION - PAVEMENTS	$1,100,000	HOMER GLEN NEW LENOX	3	2021-2025
US 30 JEFFERSON ST	AT DES PLAINES RIVER	BRIDGE SUPERSTRUCTURE REHABILITATION - BRIDGES	$10,000,000	JOLIET	2	2021-2025

Roadway Information

Miles	AADT	Truck Pct	NHS
0.93	9,000	9.7	Y

Structure Information

Str Number	AADT	Truck Pct	NHS
0990166	11,410	3	Y

FY 2020-2025 Rebuild Illinois
Highway Improvement Program
District 1
State Highways
WILL COUNTY

Route / Street	Location	Improvements / TAMP Category	Est. Cost	City	MYP Years Past	MYP Years Current
US 30 JEFFERSON ST	AT DES PLAINES RIVER	P.E. (PHASE II) REHABILITATION - BRIDGES	$1,300,000	JOLIET	1	**2020**
US 30 LINCOLN HWY	I-80 TO E OF CEDAR RD Miles = 1.51	MICROSURFACING 2 PASS PRESERVATION - PAVEMENTS	$900,000	NEW LENOX	1	2021-2025
US 30 A CASS ST	AT DES PLAINES RIVER	BRIDGE SUPERSTRUCTURE REHABILITATION - BRIDGES	$10,000,000	JOLIET	3	2021-2025
US 30 A CASS ST	AT DES PLAINES RIVER	P.E. (PHASE II) REHABILITATION - BRIDGES	$1,000,000	JOLIET	3	**2020**
US 30 A CASS ST	AT DES PLAINES RIVER	P.E. (PHASE II) REHABILITATION - BRIDGES	$1,000,000	JOLIET	1	2021-2025
US 30 A CASS ST	AT DES PLAINES RIVER	CONSTRUCTION ENGINEERING REHABILITATION - BRIDGES	$1,500,000	JOLIET	3	2021-2025

Structure Information

Str Number	AADT	Truck Pct	NHS
0990101	15,210	3	Y

FY 2020-2025 Rebuild Illinois
Highway Improvement Program
District 1
State Highways
WILL COUNTY

Route / Street	Location	Improvements	Est. Cost	City	MYP Years	
		TAMP Category			Past	Current
US 45	LAPORTE RD TO STEGER RD Miles = 4.67	STANDARD OVERLAY PRESERVATION - PAVEMENTS	$4,000,000	MOKENA FRANKFORT	1	2021-2025
US 52 JEFFERSON ST	AT I-55 & AT NE/SE FR RD	TRAF SIGNAL REPLACEMENT CHANNELIZATION BRIDGE REPAIR MISCELLANEOUS IMPROVEMENTS	$4,203,000	SHOREWOOD	1	2021-2025
US 52 JEFFERSON ST	AT I-55 & AT NE/SE FR RD	P.E. (PHASE II) MISCELLANEOUS IMPROVEMENTS	$200,000	SHOREWOOD	1	**2020**
US 52 JEFFERSON ST	EDEN LN TO JOYCE RD Miles = 1.36	DESIGNED OVERLAY ADA IMPROVEMENTS REHABILITATION - PAVEMENTS	$1,280,000	JOLIET	2	**2020**
US 52 JEFFERSON ST	RIVER RD TO HOUBOLT RD Miles = 2.50	RECONSTRUCTION BRIDGE WIDENING CULVERT EXTENSION WIDENING EXISTING PAVEMENT TURNING LANES BRIDGE REPAIR RECONSTRUCTION - PAVEMENTS	$76,000,000	SHOREWOOD JOLIET	1	2021-2025

Roadway Information

Miles	AADT	Truck Pct	NHS
4.67	17,569	6.0	Y

Roadway Information

Miles	AADT	Truck Pct	NHS
1.36	25,500	10.7	Y

Roadway Information

Miles	AADT	Truck Pct	NHS
2.50	22,329	8.1	P

Structure Information

Str Number	AADT	Truck Pct	NHS
0990276	12,400	3	Y
0990294	25,500	10	Y

FY 2020-2025 Rebuild Illinois
Highway Improvement Program
District 1
State Highways
WILL COUNTY

Route / Street	Location	Improvements	Est. Cost	City	MYP Years	
		TAMP Category			Past	Current
US 52 JEFFERSON ST	RIVER RD TO HOUBOLT RD	P.E. (PHASE II) RECONSTRUCTION - PAVEMENTS	$7,600,000	SHOREWOOD JOLIET	1	2021-2025
US 52 JEFFERSON ST	RIVER RD TO HOUBOLT RD	LAND ACQUISITION RECONSTRUCTION - PAVEMENTS	$3,000,000	SHOREWOOD JOLIET	1	2021-2025
US 52 JEFFERSON ST	RIVER RD TO HOUBOLT RD	UTILITY ADJUSTMENT RECONSTRUCTION - PAVEMENTS	$1,000,000	SHOREWOOD JOLIET	1	2021-2025
US 52 JEFFERSON ST	RIVER RD TO HOUBOLT RD	CONSTRUCTION ENGINEERING RECONSTRUCTION - PAVEMENTS	$9,880,000	SHOREWOOD JOLIET	1	2021-2025
US 52 CEDAR RD	AT DITCH N OF FORKED CREEK 2.9 MI S OF HOFF RD	CULVERT REPLACEMENT MISCELLANEOUS IMPROVEMENTS	$250,000		3	2021-2025
US 52 CEDAR RD	AT DITCH N OF FORKED CREEK 2.9 MI S OF HOFF RD	LAND ACQUISITION MISCELLANEOUS IMPROVEMENTS	$50,000		2	2021-2025

FY 2020-2025 Rebuild Illinois
Highway Improvement Program
District 1
State Highways
WILL COUNTY

Route / Street	Location	Improvements	Est. Cost	City	MYP Years	
		TAMP Category			Past	Current
ILL 1 MAIN ST DIXIE HWY CALUMET EXPWY DIXIE HWY (UNMARKE	RICHTON RD TO S/O INDIANA AVE Miles = 8.54	STANDARD OVERLAY PRESERVATION - PAVEMENTS	$2,750,000	CRETE BEECHER	1	2021-2025
ILL 1 MAIN ST	UNION AVE TO ILL 394 Miles = 4.25	STANDARD OVERLAY ADA IMPROVEMENTS RR FLAGGER REHABILITATION - PAVEMENTS	$2,460,000	CRETE	3	2021-2025
ILL 1 MAIN ST	DEER CREEK S OF CHICAGO RD	BRIDGE REPLACEMENT ADA IMPROVEMENTS CULVERT (NEW) RECONSTRUCTION - BRIDGES	$900,000	CRETE	5	2021-2025
ILL 7 ILL 53 BROADWAY ST	N OF CATON FARM RD TO ILL 7 (THEODORE ST) Miles = 1.07	STANDARD OVERLAY RR FLAGGER REHABILITATION - PAVEMENTS	$710,000	CREST HILL	4	2021-2025

Roadway Information

Miles	AADT	Truck Pct	NHS
4.25	7,795	7.3	Y
4.29	10,900	17.2	Y
4.25	7,795	7.3	Y
1.07	19,867	7.7	Y

Structure Information

Str Number	AADT	Truck Pct	NHS
0990076	11,300	4	Y

FY 2020-2025 Rebuild Illinois
Highway Improvement Program
District 1
State Highways
WILL COUNTY

Route / Street	Location	Improvements / TAMP Category	Est. Cost	City	MYP Years Past	MYP Years Current
ILL 7 9TH ST	DITCH 0.8 MI E OF ILL 171 (STATE ST) *IDOT PARTICIPATION IN PROJECT.*	CULVERT REPLACEMENT MISCELLANEOUS IMPROVEMENTS	$250,000	LOCKPORT	3	2021-2025
ILL 50 CICERO AVE	AT GOVERNOR'S HWY & AT DRALLE RD	LAND ACQUISITION MISCELLANEOUS IMPROVEMENTS	$200,000	UNIVERSITY PARK	1	2021-2025
ILL 50 GOVERNORS HWY	S OF ILL 50 (CICERO AVE) TO MANHATTAN-MONEE RD Miles = 1.24 **Roadway Information** Miles 1.24, AADT 8,050, Truck Pct 12.1, NHS Y	DESIGNED OVERLAY RR FLAGGER REHABILITATION - PAVEMENTS	$1,100,000	UNIVERSITY PARK	3	**2020**
ILL 53 CHICAGO ST	US 52 TO ARSENAL RD	INTERSECTION IMPROVEMENT CHANNELIZATION MISCELLANEOUS IMPROVEMENTS	$38,500,000	JOLIET ELWOOD WILMINGTON	1	2021-2025
ILL 53 CHICAGO ST	US 52 TO ARSENAL RD	P.E. (PHASE II) MISCELLANEOUS IMPROVEMENTS	$3,800,000	JOLIET ELWOOD WILMINGTON	1	2021-2025

FY 2020-2025 Rebuild Illinois
Highway Improvement Program
District 1
State Highways
WILL COUNTY

Route / Street	Location	Improvements	Est. Cost	City	MYP Years	
		TAMP Category			Past	Current
ILL 53 CHICAGO ST	US 52 TO ARSENAL RD	LAND ACQUISITION MISCELLANEOUS IMPROVEMENTS	$2,000,000	JOLIET ELWOOD WILMINGTON	1	2021-2025
ILL 53 CHICAGO ST	US 52 TO ARSENAL RD	UTILITY ADJUSTMENT MISCELLANEOUS IMPROVEMENTS	$750,000	JOLIET ELWOOD WILMINGTON	1	2021-2025
ILL 53 CHICAGO ST	US 52 TO ARSENAL RD	CONSTRUCTION ENGINEERING MISCELLANEOUS IMPROVEMENTS	$5,000,000	JOLIET ELWOOD WILMINGTON	1	2021-2025
ILL 53	GRANT CREEK 0.6 MI S OF W HOFF RD	CULVERT REPLACEMENT MISCELLANEOUS IMPROVEMENTS	$1,000,000		4	2021-2025
ILL 53	GRANT CREEK 0.6 MI S OF W HOFF RD	LAND ACQUISITION MISCELLANEOUS IMPROVEMENTS	$10,000		2	**2020**

FY 2020-2025 Rebuild Illinois
Highway Improvement Program
District 1
State Highways
WILL COUNTY

Route / Street	Location	Improvements	Est. Cost	City	MYP Years	
		TAMP Category			Past	Current
ILL 53 INDEPENDENCE BLVD	JOLIET RD TO BELMONT DR Miles = 1.70	STANDARD OVERLAY ADA IMPROVEMENTS REHABILITATION - PAVEMENTS	$1,571,000	ROMEOVILLE	4	2021-2025
ILL 53 INDEPENDENCE BLVD	AT NORMANTOWN RD / DEVONWOOD AVE	LAND ACQUISITION MISCELLANEOUS IMPROVEMENTS	$200,000	ROMEOVILLE	1	2021-2025
ILL 53 INDEPENDENCE BLVD	S OF MURPHY DR TO ILL 7 (RENWICK RD)	NEW SHOULDERS MISCELLANEOUS IMPROVEMENTS	$1,496,000	ROMEOVILLE LOCKPORT	6	**2020**
ILL 59	AT CHAMPION DR	TRAF SIGNAL INSTALLATION CHANNELIZATION ADA IMPROVEMENTS MISCELLANEOUS IMPROVEMENTS	$775,000	NAPERVILLE	3	2021-2025
ILL 126 LOCKPORT ST	KENDALL CO LINE TO WALLIN DR Miles = 1.91	STANDARD OVERLAY ADA IMPROVEMENTS PRESERVATION - PAVEMENTS	$600,000	PLAINFIELD	1	**2020**

Roadway Information

Miles	AADT	Truck Pct	NHS
1.70	31,944	10.7	Y

Roadway Information

Miles	AADT	Truck Pct	NHS
1.91	15,400	16.9	N

FY 2020-2025 Rebuild Illinois
Highway Improvement Program
District 1
State Highways
WILL COUNTY

Route / Street	Location	Improvements	Est. Cost	City	MYP Years	
		TAMP Category			Past	Current
ILL 126	AT COUNTY LINE RD	CHANNELIZATION	$1,975,000		6	2021-2025
		MISCELLANEOUS IMPROVEMENTS				
ILL 126	AT COUNTY LINE RD	LAND ACQUISITION	$200,000		6	**2020**
		MISCELLANEOUS IMPROVEMENTS				
ILL 126	AT COUNTY LINE RD	UTILITY ADJUSTMENT	$200,000		4	2021-2025
		MISCELLANEOUS IMPROVEMENTS				
ILL 129 WASHINGTON ST	AT STRIP MINE RD	INTERSECTION RECONSTN	$750,000		12	2021-2025
		MISCELLANEOUS IMPROVEMENTS				
ILL 129 WASHINGTON ST	AT STRIP MINE RD	LAND ACQUISITION	$180,000		6	2021-2025
		MISCELLANEOUS IMPROVEMENTS				
ILL 129 WASHINGTON ST	AT COAL CITY RD	INTERSECTION RECONSTN	$1,500,000	WILMINGTON	12	2021-2025
		MISCELLANEOUS IMPROVEMENTS				

FY 2020-2025 Rebuild Illinois
Highway Improvement Program
District 1
State Highways
WILL COUNTY

Route / Street	Location	Improvements	Est. Cost	City	MYP Years	
		TAMP Category			Past	Current
ILL 129 WASHINGTON ST	S OF COAL CITY RD TO GRUNDY CO LINE (KANKAKEE ST) Miles = 4.33	STANDARD OVERLAY ADA IMPROVEMENTS NEW SHOULDERS REHABILITATION - PAVEMENTS	$1,515,000	BRAIDWOOD GODLEY	3	2021-2025
Roadway Information Miles: 4.33; AADT: 1,626; Truck Pct: 0.0; NHS: N						
ILL 171 ARCHER AVE	SW OF BOULA AVE TO I-355 (VETERANS MEMORIAL TOLLWAY) Miles = 0.83	STANDARD OVERLAY ADA IMPROVEMENTS REHABILITATION - PAVEMENTS	$475,000		4	2021-2025
Roadway Information Miles: 0.83; AADT: 11,751; Truck Pct: 13.6; NHS: Y						
I 55 E FR RD I 55 W FR RD	KAVANAUGH RD TO LORENZO RD Miles = 5.69	RECONSTRUCTION RECONSTRUCTION - PAVEMENTS	$15,000,000		13	2021-2025
Roadway Information Miles: 2.32; AADT: ; Truck Pct: 0.0; NHS: N						
I 55 E FR RD I 55 W FR RD	ILL 129 TO LORENZO RD	UTILITY ADJUSTMENT RECONSTRUCTION - PAVEMENTS	$500,000		8	2021-2025
I 55 W FR RD	BLUFF RD TO FRONTAGE RD W Miles = 1.34	STANDARD OVERLAY ADA IMPROVEMENTS NEW SHOULDERS REHABILITATION - PAVEMENTS	$460,000	CHANNAHON	2	2021-2025
Roadway Information Miles: 1.34; AADT: ; Truck Pct: 0.0; NHS: N						

FY 2020-2025 Rebuild Illinois
Highway Improvement Program
District 1
State Highways
WILL COUNTY

Route / Street	Location	Improvements	Est. Cost	City	MYP Years	
		TAMP Category			Past	Current
JACKSON ST	AT DES PLAINES RIVER	BRIDGE SUPERSTRUCTURE REHABILITATION - BRIDGES	$3,450,000	JOLIET	2	2021-2025
				Structure Information Str Number: 0990239 AADT: 8,000 Truck Pct: 2 NHS: N		
JACKSON ST	AT DES PLAINES RIVER	P.E. (PHASE I) REHABILITATION - BRIDGES	$350,000	JOLIET	2	2021-2025
JACKSON ST	AT DES PLAINES RIVER	P.E. (PHASE II) REHABILITATION - BRIDGES	$350,000	JOLIET	2	2021-2025
JOLIET RD	I-55 TO SHERMAN RD Miles = 1.60	DESIGNED OVERLAY NEW SHOULDERS ADA IMPROVEMENTS RR FLAGGER REHABILITATION - PAVEMENTS	$1,245,000	BOLINGBROOK ROMEOVILLE	4	2021-2025
				Roadway Information Miles: 1.60 AADT: 27,236 Truck Pct: 23.0 NHS: N		
MONEE-MANHATTAN RD	BRYNN DR TO CENTER RD	NEW SHOULDERS MILLED RUMBLE STRIP MISCELLANEOUS IMPROVEMENTS	$3,000,000		2	2021-2025

FY 2020-2025 Rebuild Illinois
Highway Improvement Program
District 1
State Highways
WILL COUNTY

Route / Street	Location	Improvements TAMP Category	Est. Cost	City	MYP Years Past	MYP Years Current
MONEE-MANHATTAN RD	DITCHES 0.3 MI & 3 MI W OF US 45	CULVERT REPLACEMENT CULVERT REMOVAL DRAINAGE GUARDRAIL SHOULDER REPAIR GRADING MISCELLANEOUS IMPROVEMENTS	$1,600,000		5	2020
OLD CHICAGO RD	S OF KAHLER RD TO ILL 102 Miles = 3.73	STANDARD OVERLAY ADA IMPROVEMENTS NEW SHOULDERS MILLED RUMBLE STRIP REHABILITATION - PAVEMENTS	$1,310,000		3	2021-2025
RICHARDS ST	AT HICKORY CREEK N OF I-80	BRIDGE SUPERSTRUCTURE SUBSTRUCTURE WIDENING BRIDGE SUBSTRUCTURE REHABILITATION - BRIDGES	$3,190,000	JOLIET	15	2021-2025
VARIOUS	VARIOUS LOCATIONS IN JOLIET	TRAF SIGNAL MODERNIZATION SAFETY IMPROVEMENTS PAVEMENT MARKING MISCELLANEOUS IMPROVEMENTS	$2,885,000	JOLIET	1	2020

Roadway Information

Miles	AADT	Truck Pct	NHS
3.73	1,500	0.0	N

Structure Information

Str Number	AADT	Truck Pct	NHS
0990123	8,800	10	N

FY 2020-2025 Rebuild Illinois
Highway Improvement Program
District 1
State Highways
WILL COUNTY

Route / Street	Location	Improvements	Est. Cost	City	MYP Years	
		TAMP Category			Past	Current
VARIOUS	MOVABLE BRIDGES IN JOLIET AREA	CONSTRUCTION ENGINEERING	$862,000	JOLIET	1	2020
		MISCELLANEOUS IMPROVEMENTS				

DISTRICT-WIDE

FY 2020-2025

PROPOSED HIGHWAY IMPROVEMENT PROGRAM

FY 2020-2025 Rebuild Illinois
Highway Improvement Program
District 1
State Highways
DISTRICT-WIDE

Route / Street	Location	Improvements	Est. Cost	City	MYP Years	
		TAMP Category			Past	Current
VARIOUS	VARIOUS DISTRICT WIDE PAVEMENT & BRIDGE PRESERVATION	STANDARD OVERLAY BRIDGE JOINT REPLACE/REPAIR BRIDGE DECK OVERLAY PRESERVATION - PAVEMENTS	$77,101,000		1	2020
VARIOUS	VARIOUS DISTRICT WIDE PAVEMENT & BRIDGE PRESERVATION	P.E. (PHASE II) PRESERVATION - PAVEMENTS	$3,837,000		1	2020
VARIOUS	VARIOUS DISTRICT WIDE PAVEMENT & BRIDGE PRESERVATION	CONSTRUCTION ENGINEERING PRESERVATION - PAVEMENTS	$13,300,000		1	2020
VARIOUS	VARIOUS DISTRICT WIDE PAVEMENT & BRIDGE PRESERVATION	STANDARD OVERLAY BRIDGE JOINT REPLACE/REPAIR BRIDGE DECK OVERLAY PRESERVATION - PAVEMENTS	$382,502,000		1	2021-2025
VARIOUS	VARIOUS DISTRICT WIDE PAVEMENT & BRIDGE PRESERVATION	CONSTRUCTION ENGINEERING PRESERVATION - PAVEMENTS	$64,887,000		1	2021-2025

FY 2020-2025 Rebuild Illinois
Highway Improvement Program
District 1
State Highways
DISTRICT-WIDE

Route / Street	Location	Improvements	Est. Cost	City	MYP Years	
		TAMP Category			Past	Current
VARIOUS	VARIOUS DISTRICT WIDE PAVEMENT & BRIDGE PRESERVATION	P.E. (PHASE II) PRESERVATION - PAVEMENTS	$31,298,000		1	2021-2025
VARIOUS	VARIOUS EXPRESSWAY LOCATIONS	IMPACT ATTENUATORS MISC TRAFFIC CONTROL MISCELLANEOUS IMPROVEMENTS	$1,500,000		1	**2020**
VARIOUS	VARIOUS LOCATIONS - USACOE PERMIT REVIEW SERVICES	MISCELLANEOUS MISCELLANEOUS IMPROVEMENTS	$100,000		1	**2020**
VARIOUS	VARIOUS EXPRESSWAY LOCATIONS	IMPACT ATTENUATORS MISC TRAFFIC CONTROL MISCELLANEOUS IMPROVEMENTS	$7,500,000		1	2021-2025
VARIOUS	VARIOUS LOCATIONS	DRAINAGE MISCELLANEOUS IMPROVEMENTS	$2,150,000		1	2021-2025
VARIOUS	VARIOUS LOCATIONS (ADA)	ADA IMPROVEMENTS MISCELLANEOUS IMPROVEMENTS	$4,000,000		1	**2020**

FY 2020-2025 Rebuild Illinois
Highway Improvement Program
District 1
State Highways
DISTRICT-WIDE

Route / Street	Location	Improvements	Est. Cost	City	MYP Years	
		TAMP Category			Past	Current
VARIOUS	VARIOUS LOCATIONS (ADA)	ADA IMPROVEMENTS	$20,000,000		1	2021-2025
		MISCELLANEOUS IMPROVEMENTS				
VARIOUS	VARIOUS LOCATIONS	BRIDGE DECK OVERLAY	$1,600,000		3	2021-2025
		PRESERVATION - BRIDGES				
VARIOUS	VARIOUS LOCATIONS	BRIDGE DECK SEALING	$1,000,000		1	**2020**
		PRESERVATION - BRIDGES				
VARIOUS	VARIOUS LOCATIONS	BRIDGE DECK SEALING	$5,000,000		1	2021-2025
		PRESERVATION - BRIDGES				
VARIOUS	BUREAU OF MAINTENANCE - VARIOUS CONTRACT MAINTENANCE CE	CONSTRUCTION ENGINEERING	$1,400,000		1	**2020**
		MISCELLANEOUS IMPROVEMENTS				
VARIOUS	BUREAU OF MATERIALS - VARIOUS QUALITY ASSURANCE TESTING	CE QA/MATERIALS TESTING	$2,000,000		1	**2020**
		MISCELLANEOUS IMPROVEMENTS				

FY 2020-2025 Rebuild Illinois
Highway Improvement Program
District 1
State Highways
DISTRICT-WIDE

Route / Street	Location	Improvements	Est. Cost	City	MYP Years	
		TAMP Category			Past	Current
VARIOUS	BUREAU OF MATERIALS - VARIOUS QUALITY ASSURANCE TESTING	CE QA/MATERIALS TESTING MISCELLANEOUS IMPROVEMENTS	$1,500,000		1	2021-2025
VARIOUS	BUREAU OF CONSTRUCTION - VARIOUS CONSTRUCTION ENGINEERING	CONSTRUCTION ENGINEERING MISCELLANEOUS IMPROVEMENTS	$750,000		5	**2020**
VARIOUS	BUREAU OF CONSTRUCTION - VARIOUS CONSTRUCTION ENGINEERING	CONSTRUCTION ENGINEERING MISCELLANEOUS IMPROVEMENTS	$750,000		1	**2020**
VARIOUS	BUREAU OF CONSTRUCTION - VARIOUS CONSTRUCTION ENGINEERING	CONSTRUCTION ENGINEERING MISCELLANEOUS IMPROVEMENTS	$3,250,000		1	**2020**
VARIOUS	BUREAU OF CONSTRUCTION - VARIOUS CONSTRUCTION ENGINEERING	CONSTRUCTION ENGINEERING MISCELLANEOUS IMPROVEMENTS	$750,000		1	2021-2025
VARIOUS	BUREAU OF CONSTRUCTION - VARIOUS BRIDGE PAINTING	CONSTRUCTION ENGINEERING MISCELLANEOUS IMPROVEMENTS	$750,000		1	2021-2025

FY 2020-2025 Rebuild Illinois
Highway Improvement Program
District 1
State Highways
DISTRICT-WIDE

Route / Street	Location	Improvements	Est. Cost	City	MYP Years	
		TAMP Category			Past	Current
VARIOUS	BUREAU OF MAINTENANCE - VARIOUS LANDSCAPE ARCHITECTURAL SERVICES	CONSTRUCTION ENGINEERING MISCELLANEOUS IMPROVEMENTS	$750,000		5	**2020**
VARIOUS	BUREAU OF MAINTENANCE - VARIOUS LANDSCAPE ARCHITECTUAL SERVICES/ ROADSIDE	P.E. (PHASE I) P.E. (PHASE II) CONSTRUCTION ENGINEERING MISCELLANEOUS IMPROVEMENTS	$1,250,000		1	**2020**
VARIOUS	BUREAU OF MAINTENANCE - VARIOUS LANDSCAPE ARCHITECTUAL SERVICES/ ROADSIDE	P.E. (PHASE I) P.E. (PHASE II) CONSTRUCTION ENGINEERING MISCELLANEOUS IMPROVEMENTS	$3,750,000		1	2021-2025
VARIOUS	BUREAU OF PROGRAMMING - VARIOUS DRAINAGE STUDIES & HYDRAULIC REPORTS	P.E. (PHASE I) MISCELLANEOUS IMPROVEMENTS	$300,000		1	**2020**
VARIOUS	BUREAU OF PROGRAMMING - VARIOUS DRAINAGE STUDIES & HYDRAULIC REPORTS - PROJECT MANAGEMENT	P.E. (PHASE I) MISCELLANEOUS IMPROVEMENTS	$400,000		1	2021-2025

FY 2020-2025 Rebuild Illinois
Highway Improvement Program
District 1
State Highways
DISTRICT-WIDE

Route / Street	Location	Improvements	Est. Cost	City	MYP Years	
		TAMP Category			Past	Current
VARIOUS	BUREAU OF PROGRAMMING - VARIOUS DRAINAGE STUDIES & HYDRAULIC REPORTS	P.E. (PHASE I) MISCELLANEOUS IMPROVEMENTS	$800,000		1	2021-2025
VARIOUS	BUREAU OF PROGRAMMING - PROJECT STUDIES/ IN-HOUSE UNIT	P.E. (PHASE I) MISCELLANEOUS IMPROVEMENTS	$1,000,000		1	**2020**
VARIOUS	BUREAU OF PROGRAMMING - PROJECT STUDIES/ IN-HOUSE UNIT	P.E. (PHASE I) MISCELLANEOUS IMPROVEMENTS	$1,000,000		1	2021-2025
VARIOUS	BUREAU OF PROGRAMMING - PROJECT STUDIES/ IN-HOUSE UNIT	P.E. (PHASE I) MISCELLANEOUS IMPROVEMENTS	$1,000,000		1	**2020**
VARIOUS	BUREAU OF PROGRAMMING - PROJECT STUDIES/ IN-HOUSE UNIT	P.E. (PHASE I) MISCELLANEOUS IMPROVEMENTS	$1,000,000		1	2021-2025
VARIOUS	BUREAU OF PROGRAMMING - SURVEY	P.E. SURVEYS (PHASE I) MISCELLANEOUS IMPROVEMENTS	$1,150,000		1	**2020**

FY 2020-2025 Rebuild Illinois
Highway Improvement Program
District 1
State Highways
DISTRICT-WIDE

Route / Street	Location	Improvements	Est. Cost	City	MYP Years	
		TAMP Category			Past	Current
VARIOUS	BUREAU OF PROGRAMMING - SURVEY	P.E. SURVEYS (PHASE I) MISCELLANEOUS IMPROVEMENTS	$1,500,000		1	**2020**
VARIOUS	BUREAU OF PROGRAMMING - SURVEY	P.E. SURVEYS (PHASE I) MISCELLANEOUS IMPROVEMENTS	$2,000,000		1	2021-2025
VARIOUS	BUREAU OF PROGRAMMING - PROJECT STUDIES	P.E. (PHASE I) MISCELLANEOUS IMPROVEMENTS	$3,000,000		5	**2020**
VARIOUS	BUREAU OF PROGRAMMING - PROJECT STUDIES	P.E. (PHASE I) MISCELLANEOUS IMPROVEMENTS	$1,500,000		1	2021-2025
VARIOUS	BUREAU OF PROGRAMMING - DATA BANK	P.E. (PHASE I) MISCELLANEOUS IMPROVEMENTS	$600,000		5	**2020**
VARIOUS	BUREAU OF PROGRAMMING - ENVIRONMENTAL STUDIES UNIT	P.E. (PHASE I) P.E. PROJECT MANAGERS MISCELLANEOUS IMPROVEMENTS	$500,000		1	**2020**

FY 2020-2025 Rebuild Illinois
Highway Improvement Program
District 1
State Highways
DISTRICT-WIDE

Route / Street	Location	Improvements	Est. Cost	City	MYP Years	
		TAMP Category			Past	Current
VARIOUS	BUREAU OF PROGRAMMING - ENVIRONMENTAL STUDIES UNIT	P.E. (PHASE I) P.E. PROJECT MANAGERS MISCELLANEOUS IMPROVEMENTS	$500,000		1	2021-2025
VARIOUS	BUREAU OF PROGRAMMING - ENVIRONMENTAL STUDIES UNIT	P.E. (PHASE I) P.E. PROJECT MANAGERS MISCELLANEOUS IMPROVEMENTS	$500,000		1	2021-2025
VARIOUS	BUREAU OF PROGRAMMING - VARIOUS ENVIRONMENTAL STUDIES PROJECT MANAGEMENT	P.E. (PHASE I) MISCELLANEOUS IMPROVEMENTS	$700,000		4	**2020**
VARIOUS	BUREAU OF PROGRAMMING - VARIOUS ENVIRONMENTAL STUDIES PROJECT MANAGEMENT	P.E. (PHASE I) MISCELLANEOUS IMPROVEMENTS	$300,000		5	2021-2025
VARIOUS	BUREAU OF PROGRAMMING - ROADWAY, STREAM & NPDES/SURVEY	P.E. (PHASE I) MISCELLANEOUS IMPROVEMENTS	$300,000		1	**2020**
VARIOUS	BUREAU OF PROGRAMMING - DRAINAGE INVESTIGATIONS, DRAINAGE STUDIES & HYDRAULIC REPORTS	P.E. (PHASE I) MISCELLANEOUS IMPROVEMENTS	$600,000		1	**2020**

FY 2020-2025 Rebuild Illinois
Highway Improvement Program
District 1
State Highways
DISTRICT-WIDE

Route / Street	Location	Improvements	Est. Cost	City	MYP Years	
		TAMP Category			Past	Current
VARIOUS	BUREAU OF PROGRAMMING - VARIOUS GEOMETRIC ENGINEERING	P.E. (PHASE I) MISCELLANEOUS IMPROVEMENTS	$500,000		1	**2020**
VARIOUS	BUREAU OF PROGRAMMING - VARIOUS GEOMETRIC ENGINEERING	P.E. (PHASE I) MISCELLANEOUS IMPROVEMENTS	$700,000		1	2021-2025
VARIOUS	BUREAU OF PROGRAMMING - PROJECT STUDIES - CONSULTANT STUDIES UNIT/PROGRAM MANAGEMENT	P.E. (PHASE I) P.E. PROJECT MANAGERS MISCELLANEOUS IMPROVEMENTS	$500,000		1	**2020**
VARIOUS	BUREAU OF PROGRAMMING - PROJECT STUDIES - CONSULTANT STUDIES UNIT/PROGRAM MANAGEMENT	P.E. (PHASE I) MISCELLANEOUS IMPROVEMENTS	$500,000		1	**2020**
VARIOUS	BUREAU OF PROGRAMMING - PROJECT STUDIES/CONSULTANT STUDIES UNIT	P.E. (PHASE I) P.E. PROJECT MANAGERS MISCELLANEOUS IMPROVEMENTS	$1,500,000		1	2021-2025

FY 2020-2025 Rebuild Illinois
Highway Improvement Program
District 1
State Highways
DISTRICT-WIDE

Route / Street	Location	Improvements	Est. Cost	City	MYP Years	
		TAMP Category			Past	Current
VARIOUS	BUREAU OF PROGRAMMING - PROJECT STUDIES - CONSULTANT STUDIES UNIT/PROGRAM MANAGEMENT	P.E. (PHASE I)	$1,500,000		1	2021-2025
		MISCELLANEOUS IMPROVEMENTS				
VARIOUS	BUREAU OF TRAFFIC - SCAT MONITORING	P.E. (PHASE II)	$400,000		1	2021-2025
		MISCELLANEOUS IMPROVEMENTS				
VARIOUS	BUREAU OF TRAFFIC - SCAT MONITORING	P.E. (PHASE II)	$400,000		1	**2020**
		MISCELLANEOUS IMPROVEMENTS				
VARIOUS	BUREAU OF TRAFFIC - SCAT MONITORING	P.E. (PHASE II)	$400,000		1	2021-2025
		MISCELLANEOUS IMPROVEMENTS				
VARIOUS	BUREAU OF TRAFFIC - SCAT MONITORING	P.E. (PHASE II)	$800,000		1	**2020**
		MISCELLANEOUS IMPROVEMENTS				
VARIOUS	BUREAU OF TRAFFIC - VARIOUS TRAFFIC STUDIES	P.E. (PHASE I)	$400,000		2	**2020**
		MISCELLANEOUS IMPROVEMENTS				

FY 2020-2025 Rebuild Illinois
Highway Improvement Program
District 1
State Highways
DISTRICT-WIDE

Route / Street	Location	Improvements	Est. Cost	City	MYP Years	
		TAMP Category			Past	Current
VARIOUS	BUREAU OF TRAFFIC OPERATIONS - VARIOUS PAVEMENT MARKING & OTHER TRAFFIC CONTROL DEVICES	CONSTRUCTION ENGINEERING MISCELLANEOUS IMPROVEMENTS	$200,000		1	**2020**
VARIOUS	BUREAU OF TRAFFIC OPERATIONS - VARIOUS PAVEMENT MARKING & OTHER TRAFFIC CONTROL DEVICES	CONSTRUCTION ENGINEERING MISCELLANEOUS IMPROVEMENTS	$200,000		1	2021-2025
VARIOUS	BUREAU OF TRAFFIC OPERATIONS - VARIOUS PAVEMENT MARKING & OTHER TRAFFIC CONTROL DEVICES	CONSTRUCTION ENGINEERING MISCELLANEOUS IMPROVEMENTS	$200,000		1	**2020**
VARIOUS	BUREAU OF TRAFFIC OPERATIONS - VARIOUS PAVEMENT MARKING & OTHER TRAFFIC CONTROL DEVICES	CONSTRUCTION ENGINEERING MISCELLANEOUS IMPROVEMENTS	$200,000		1	2021-2025
VARIOUS	BUREAU OF TRAFFIC - SIGNAL DESIGN	P.E. (PHASE II) MISCELLANEOUS IMPROVEMENTS	$300,000		1	**2020**

FY 2020-2025 Rebuild Illinois
Highway Improvement Program
District 1
State Highways
DISTRICT-WIDE

Route / Street	Location	Improvements	Est. Cost	City	MYP Years	
		TAMP Category			Past	Current
VARIOUS	BUREAU OF TRAFFIC - SIGNAL DESIGN	P.E. (PHASE II)	$300,000		1	2021-2025
		MISCELLANEOUS IMPROVEMENTS				
VARIOUS	BUREAU OF TRAFFIC - TRAFFIC STUDIES	P.E. (PHASE I)	$400,000		1	**2020**
		MISCELLANEOUS IMPROVEMENTS				
VARIOUS	BUREAU OF TRAFFIC - TRAFFIC STUDIES	P.E. (PHASE I)	$400,000		1	2021-2025
		MISCELLANEOUS IMPROVEMENTS				
VARIOUS	BUREAU OF TRAFFIC - TRAFFIC STUDIES	P.E. (PHASE II)	$400,000		1	**2020**
		MISCELLANEOUS IMPROVEMENTS				
VARIOUS	BUREAU OF TRAFFIC - TRAFFIC STUDIES	P.E. (PHASE II)	$400,000		1	2021-2025
		MISCELLANEOUS IMPROVEMENTS				
VARIOUS	BUREAU OF TRAFFIC - VARIOUS ELECTRICAL DESIGN	P.E. (PHASE II)	$250,000		1	**2020**
		MISCELLANEOUS IMPROVEMENTS				

FY 2020-2025 Rebuild Illinois
Highway Improvement Program
District 1
State Highways
DISTRICT-WIDE

Route / Street	Location	Improvements	Est. Cost	City	MYP Years	
		TAMP Category			Past	Current
VARIOUS	BUREAU OF TRAFFIC - VARIOUS ELECTRICAL PROJECT MANAGEMENT	P.E. (PHASE II)	$250,000		1	2020
		MISCELLANEOUS IMPROVEMENTS				
VARIOUS	BUREAU OF TRAFFIC/ELECTRICAL - VARIOUS ITS	P.E. (PHASE II)	$400,000		3	2020
		MISCELLANEOUS IMPROVEMENTS				
VARIOUS	BUREAU OF ELECTRICAL - VARIOUS PUMP STATIONS	P.E. (PHASE II)	$200,000		3	2020
		MISCELLANEOUS IMPROVEMENTS				
VARIOUS	BUREAU OF ELECTRICAL - VARIOUS PUMP STATIONS	P.E. (PHASE II)	$600,000		3	2021-2025
		MISCELLANEOUS IMPROVEMENTS				
VARIOUS	BUREAU OF DESIGN - VARIOUS PLAN PREPARATION	P.E. (PHASE II)	$1,000,000		1	2021-2025
		MISCELLANEOUS IMPROVEMENTS				
VARIOUS	BUREAU OF DESIGN - VARIOUS PLAN PREPARATION	P.E. (PHASE II)	$3,700,000		1	2020
		MISCELLANEOUS IMPROVEMENTS				

FY 2020-2025 Rebuild Illinois
Highway Improvement Program
District 1
State Highways
DISTRICT-WIDE

Route / Street	Location	Improvements	Est. Cost	City	MYP Years	
		TAMP Category			Past	Current
VARIOUS	BUREAU OF DESIGN - VARIOUS PLAN PREPARATION - ROADWAYS	P.E. (PHASE II)	$1,250,000		2	**2020**
		MISCELLANEOUS IMPROVEMENTS				
VARIOUS	BUREAU OF DESIGN - VARIOUS PLAN PREPARATION - ROADWAYS	P.E. (PHASE II)	$2,750,000		1	2021-2025
		MISCELLANEOUS IMPROVEMENTS				
VARIOUS	BUREAU OF DESIGN - VARIOUS PLAN PREPARATION - ROADWAYS & VALUE ENGINEERING	P.E. (PHASE II)	$1,000,000		1	**2020**
		MISCELLANEOUS IMPROVEMENTS				
VARIOUS	BUREAU OF DESIGN - VARIOUS PLAN PREPARATION - ROADWAYS & VALUE ENGINEERING	P.E. (PHASE II)	$2,500,000		1	2021-2025
		MISCELLANEOUS IMPROVEMENTS				
VARIOUS	BUREAU OF DESIGN - VARIOUS PLAN PREPARATION - STRUCTURES	P.E. (PHASE II)	$3,250,000		1	**2020**
		MISCELLANEOUS IMPROVEMENTS				
VARIOUS	BUREAU OF DESIGN - VARIOUS PLAN PREPARATION - STRUCTURES	P.E. (PHASE II)	$2,000,000		1	2021-2025
		MISCELLANEOUS IMPROVEMENTS				

FY 2020-2025 Rebuild Illinois
Highway Improvement Program
District 1
State Highways
DISTRICT-WIDE

Route / Street	Location	Improvements	Est. Cost	City	MYP Years	
		TAMP Category			Past	Current
VARIOUS	BUREAU OF DESIGN - PLAN PREPARATION	P.E. (PHASE II)	$750,000		3	**2020**
		MISCELLANEOUS IMPROVEMENTS				
VARIOUS	BUREAU OF DESIGN - PLAN PREPARATION	P.E. (PHASE II)	$500,000		1	2021-2025
		MISCELLANEOUS IMPROVEMENTS				
VARIOUS	BUREAU OF DESIGN - PROJECT SUPPORT	P.E. (PHASE II)	$675,000		3	**2020**
		MISCELLANEOUS IMPROVEMENTS				
VARIOUS	BUREAU OF DESIGN - WASTE ASSESSMENT	P.E. (PHASE II)	$1,000,000		1	**2020**
		MISCELLANEOUS IMPROVEMENTS				
VARIOUS	BUREAU OF DESIGN - WASTE ASSESMENT	P.E. (PHASE II)	$3,000,000		3	**2020**
		MISCELLANEOUS IMPROVEMENTS				
VARIOUS	BUREAU OF DESIGN - WASTE ASSESSMENT	P.E. (PHASE II)	$4,000,000		1	2021-2025
		MISCELLANEOUS IMPROVEMENTS				

FY 2020-2025 Rebuild Illinois
Highway Improvement Program
District 1
State Highways
DISTRICT-WIDE

Route / Street	Location	Improvements	Est. Cost	City	MYP Years	
		TAMP Category			Past	Current
VARIOUS	BUREAU OF DESIGN - WASTE ASSESMENT	P.E. (PHASE II)	$1,500,000		3	2021-2025
		MISCELLANEOUS IMPROVEMENTS				
VARIOUS	BUREAU OF DESIGN - VALUE ENGINEERING	P.E. (PHASE II)	$250,000		3	**2020**
		MISCELLANEOUS IMPROVEMENTS				
VARIOUS	BUREAU OF DESIGN - PLAN PREPARATION/ VALUE ENGINEERING	P.E. (PHASE II)	$500,000		1	2021-2025
		MISCELLANEOUS IMPROVEMENTS				
VARIOUS	BUREAU OF DESIGN - VARIOUS SUBSURFACE UTILITY ENGINEERING	P.E. (PHASE II)	$2,000,000		3	**2020**
		MISCELLANEOUS IMPROVEMENTS				
VARIOUS	BUREAU OF DESIGN - VARIOUS SUBSURFACE UTILITY ENGINEERING	P.E. (PHASE II)	$1,000,000		2	2021-2025
		MISCELLANEOUS IMPROVEMENTS				
VARIOUS	BUREAU OF DESIGN - VARIOUS SUE	P.E. (PHASE II)	$250,000		1	**2020**
		MISCELLANEOUS IMPROVEMENTS				

FY 2020-2025 Rebuild Illinois
Highway Improvement Program
District 1
State Highways
DISTRICT-WIDE

Route / Street	Location	Improvements	Est. Cost	City	MYP Years	
		TAMP Category			Past	Current
VARIOUS	BUREAU OF DESIGN - VARIOUS SUE	P.E. (PHASE II) MISCELLANEOUS IMPROVEMENTS	$4,750,000		1	2021-2025
VARIOUS	BUREAU OF DESIGN - VARIOUS PROJECT SUPPORT	P.E. (PHASE II) MISCELLANEOUS IMPROVEMENTS	$1,000,000		1	**2020**
VARIOUS	BUREAU OF DESIGN - VARIOUS PROJECT SUPPORT	P.E. (PHASE II) MISCELLANEOUS IMPROVEMENTS	$5,000,000		1	2021-2025
VARIOUS	BUREAU OF TRAFFIC - OVERHEAD SIGN STRUCTURE & HIGH MAST TOWER STRUCTURAL INSPECTIONS	P.E. (PHASE II) MISCELLANEOUS IMPROVEMENTS	$500,000		3	**2020**
VARIOUS	BUREAU OF TRAFFIC - OVERHEAD SIGN STRUCTURE & HIGH MAST TOWER STRUCTURAL INSPECTIONS	P.E. (PHASE II) MISCELLANEOUS IMPROVEMENTS	$500,000		1	2021-2025

FY 2020-2025 Rebuild Illinois
Highway Improvement Program
District 1
State Highways
DISTRICT-WIDE

Route / Street	Location	Improvements	Est. Cost	City	MYP Years	
		TAMP Category			Past	Current
VARIOUS	BUREAU OF MAINTENANCE - VARIOUS BRIDGE INSPECTIONS	P.E. (PHASE II)	$350,000		3	**2020**
		MISCELLANEOUS IMPROVEMENTS				
VARIOUS	BUREAU OF PROGRAMMING - TRAFFIC COUNTS/CRASH ANALYSIS	P.E. (PHASE I)	$700,000		2	**2020**
		MISCELLANEOUS IMPROVEMENTS				
VARIOUS	BUREAU OF PROGRAMMING - TRAFFIC COUNTS/CRASH ANALYSIS	P.E. (PHASE I)	$800,000		1	2021-2025
		MISCELLANEOUS IMPROVEMENTS				
VARIOUS	BUREAU OF MATERIALS - VARIOUS QA FOR AGGREGATE/HMA/PCC	P.E. (PHASE II)	$1,000,000		1	**2020**
		MISCELLANEOUS IMPROVEMENTS				
VARIOUS	BUREAU OF LAND ACQUISITION - PROJECT MANAGERS CONSULTANT	P.E. PROJECT MANAGERS	$250,000		1	**2020**
		MISCELLANEOUS IMPROVEMENTS				
VARIOUS	BUREAU OF LAND ACQUISITION - PROJECT MANAGERS CONSULTANT	P.E. PROJECT MANAGERS	$750,000		1	2021-2025
		MISCELLANEOUS IMPROVEMENTS				

FY 2020-2025 Rebuild Illinois
Highway Improvement Program
District 1
State Highways
DISTRICT-WIDE

Route / Street	Location	Improvements	Est. Cost	City	MYP Years	
		TAMP Category			Past	Current
VARIOUS	BUREAU OF LAND ACQUISITION - VARIOUS PE ROW LAND SURVEYING SERVICES	P.E. (ROW)	$500,000		1	2020
		MISCELLANEOUS IMPROVEMENTS				
VARIOUS	BUREAU OF LAND ACQUISITION - VARIOUS PE ROW	P.E. (ROW)	$250,000		1	2021-2025
		MISCELLANEOUS IMPROVEMENTS				
VARIOUS	BUREAU OF LAND ACQUISITION - VARIOUS PE ROW	P.E. (ROW)	$500,000		1	2021-2025
		MISCELLANEOUS IMPROVEMENTS				
VARIOUS	BUREAU OF LAND ACQUISITION - VARIOUS PE ROW LAND SURVEYING SERVICES	P.E. SURVEYS (ROW)	$1,250,000		1	2020
		MISCELLANEOUS IMPROVEMENTS				
VARIOUS	BUREAU OF LAND ACQUISITION - VARIOUS PE ROW	P.E. (ROW)	$500,000		1	2020
		MISCELLANEOUS IMPROVEMENTS				
VARIOUS	LOCAL ROADS CONSULTANT	P.E. PROJECT MANAGERS	$1,750,000		2	2020
		MISCELLANEOUS IMPROVEMENTS				

FY 2020-2025 Rebuild Illinois
Highway Improvement Program
District 1
State Highways
DISTRICT-WIDE

Route / Street	Location	Improvements	Est. Cost	City	MYP Years	
		TAMP Category			Past	Current
VARIOUS	LOCAL ROADS CONSULTANT	P.E. PROJECT MANAGERS	$2,500,000		2	2021-2025
		MISCELLANEOUS IMPROVEMENTS				

DISTRICT 1

FY 2020-2023

PROPOSED LOCAL PROJECTS

FY 2020-2023 Rebuild Illinois
Highway Improvement Program
District 1
Local Highways
COOK COUNTY

Route / Street	Location	Improvements	Est. Cost	City	MYP Years	
		TAMP Category			Past	Current
US 30 LINCOLN HWY	RIDGELAND AVE TO CENTRAL AVE	LIGHTING MISCELLANEOUS IMPROVEMENTS	$906,000	MATTESON	7	2021-2025
US 41 LAKE SHORE DR	GRAND AVE TO HOLLYWOOD AVE	P.E. (PHASE I) REHABILITATION - PAVEMENTS	$7,000,000	CHICAGO	1	**2020**
ILL 7 143RD ST	WOLF RD TO US 45 (LAGRANGE RD)	P.E. (PHASE II) REHABILITATION - PAVEMENTS	$1,000,000	ORLAND PARK	4	**2020**
ILL 50 ILL 83 CICERO AVE	128TH ST TO 143RD ST	INTERSECTION IMPROVEMENT LIGHTING SIDEWALKS LANDSCAPING MISCELLANEOUS IMPROVEMENTS	$1,168,000	CRESTWOOD	5	**2020**
ILL 50 CICERO AVE	N OF 205TH ST TO US 30 (LINCOLN HWY)	LIGHTING MISCELLANEOUS IMPROVEMENTS	$155,000	MATTESON	5	2021-2025

FY 2020-2023 Rebuild Illinois
Highway Improvement Program
District 1
Local Highways
COOK COUNTY

Route / Street	Location	Improvements	Est. Cost	City	MYP Years	
		TAMP Category			Past	Current
ILL 53 NERGE RD ROHLWING RD	NERGE RD: MITCHELL TRAIL TO DEVON AVE; ROHLWING RD: S OF HUNTINGTON DR TO N OF DEVON AVE Miles = 0.83	STANDARD OVERLAY REHABILITATION - PAVEMENTS	$1,200,000	ELK GROVE VILLAGE	1	**2020**
ILL 53 NERGE RD ROHLWING RD	NERGE RD:MITCHELL TRAIL TO DEVON AVE; ROHLWING RD:S OF HUNTINGTON DR TO N OF DEVON AVE	CONSTRUCTION ENGINEERING REHABILITATION - PAVEMENTS	$80,000	ELK GROVE VILLAGE	1	**2020**
ILL 62 ALGONQUIN RD	PLUM GROVE RD TO WEST OF ILL 53	P.E. (PHASE II) RECONSTRUCTION - PAVEMENTS	$32,000	SCHAUMBURG	1	**2020**
9TH AVE	AT SILVER CREEK *ILLINOIS SPECIAL BRIDGE PROGRAM LOCAL PROJECT; CONTINGENT UPON LOCAL AGENCY PROVIDING MATCHING FUNDS.*	BRIDGE REPLACEMENT RECONSTRUCTION - BRIDGES	$1,760,000	MELROSE PARK	3	2021-2025
17TH AVE	AT SILVER CREEK	BRIDGE REPLACEMENT RECONSTRUCTION - BRIDGES	$1,750,000	MELROSE PARK	3	**2020**

FY 2020-2023 Rebuild Illinois
Highway Improvement Program
District 1
Local Highways
COOK COUNTY

Route / Street	Location	Improvements	Est. Cost	City	MYP Years	
		TAMP Category			Past	Current
17TH AVE	AT SILVER CREEK	CONSTRUCTION ENGINEERING RECONSTRUCTION - BRIDGES	$140,000	MELROSE PARK	3	**2020**
25TH AVE	LAWRENCE AVE TO WAVELAND AVE Miles = 1.50	STANDARD OVERLAY REHABILITATION - PAVEMENTS	$940,000	SCHILLER PARK	1	2021-2025
25TH AVE	LAWRENCE AVE TO WAVELAND AVE	CONSTRUCTION ENGINEERING REHABILITATION - PAVEMENTS	$88,000	SCHILLER PARK	1	2021-2025
71ST ST	AT ILL 43 (HARLEM AVE)	CHANNELIZATION MISCELLANEOUS IMPROVEMENTS	$315,000	BEDFORD PARK	4	**2020**
71ST ST	AT SAYRE AVE	CHANNELIZATION MISCELLANEOUS IMPROVEMENTS	$100,000	BEDFORD PARK	4	2021-2025
71ST ST	STONY ISLAND AVE TO JEFFERY BLVD	LANDSCAPING MISCELLANEOUS IMPROVEMENTS	$1,530,000	CHICAGO	2	**2020**

FY 2020-2023 Rebuild Illinois
Highway Improvement Program
District 1
Local Highways
COOK COUNTY

Route / Street	Location	Improvements	Est. Cost	City	MYP Years	
		TAMP Category			Past	Current
71ST ST	STONY ISLAND AVE TO JEFFERY BLVD	CONSTRUCTION ENGINEERING MISCELLANEOUS IMPROVEMENTS	$170,000	CHICAGO	2	**2020**
84TH AVE	159TH ST TO 171ST ST Miles = 1.52	DESIGNED OVERLAY REHABILITATION - PAVEMENTS	$980,000	TINLEY PARK	8	**2020**
84TH AVE	159TH ST TO 171ST ST	CONSTRUCTION ENGINEERING REHABILITATION - PAVEMENTS	$67,000	TINLEY PARK	5	**2020**
88TH AVE / CORK AVE	ARCHER RD TO 81ST ST Miles = 0.38 *ILLINOIS COMPETITIVE FREIGHT PROGRAM PROJECT.*	RECONSTRUCTION RECONSTRUCTION - PAVEMENTS	$24,450,000	JUSTICE	1	**2020**
111TH ST	RIDGELAND AVE TO CENTRAL AVE Miles = 1.01	STANDARD OVERLAY REHABILITATION - PAVEMENTS	$523,000	CHICAGO RIDGE	2	**2020**

FY 2020-2023 Rebuild Illinois
Highway Improvement Program
District 1
Local Highways
COOK COUNTY

Route / Street	Location	Improvements	Est. Cost	City	MYP Years	
		TAMP Category			Past	Current
111TH ST	RIDGELAND AVE TO CENTRAL AVE	CONSTRUCTION ENGINEERING REHABILITATION - PAVEMENTS	$42,000	CHICAGO RIDGE	2	**2020**
123RD ST 86TH AVE	123RD ST: S 87TH AVE TO ILL 7; 86TH AVE: 122ND PL TO ILL 7	P.E. (PHASE II) MISCELLANEOUS IMPROVEMENTS	$53,000	PALOS PARK	5	**2020**
123RD ST 86TH AVE	123RD ST: S 87TH AVE TO ILL 7; 86TH AVE: 122ND PL TO ILL 7	CHANNELIZATION MISCELLANEOUS IMPROVEMENTS	$613,000	PALOS PARK	7	2021-2025
123RD ST 86TH AVE	123RD ST: S 87TH AVE TO ILL 7; 86TH AVE: 122ND PL TO ILL 7	CONSTRUCTION ENGINEERING MISCELLANEOUS IMPROVEMENTS	$53,000	PALOS PARK	7	2021-2025
123RD ST	76TH AVE TO HARLEM AVE	P.E. (PHASE II) RECONSTRUCTION - PAVEMENTS	$111,000	PALOS HEIGHTS	1	**2020**
123RD ST	76TH AVE TO HARLEM AVE Miles = 0.50	RECONSTRUCTION RECONSTRUCTION - PAVEMENTS	$1,530,000	PALOS HEIGHTS	4	2021-2025

FY 2020-2023 Rebuild Illinois
Highway Improvement Program
District 1
Local Highways
COOK COUNTY

Route / Street	Location	Improvements	Est. Cost	City	MYP Years	
		TAMP Category			Past	Current
123RD ST	76TH AVE TO HARLEM AVE	CONSTRUCTION ENGINEERING RECONSTRUCTION - PAVEMENTS	$184,000	PALOS HEIGHTS	4	2021-2025
124TH ST	ASHLAND AVE TO HALSTED ST	LIGHTING MISCELLANEOUS IMPROVEMENTS	$240,000	CALUMET PARK	5	2021-2025
124TH ST	ASHLAND AVE TO HALSTED ST	CONSTRUCTION ENGINEERING MISCELLANEOUS IMPROVEMENTS	$12,000	CALUMET PARK	5	2021-2025
131ST ST	DERBY RD TO BELL RD	BIKEWAY MISCELLANEOUS IMPROVEMENTS	$880,000	LEMONT	5	**2020**
131ST ST	DERBY RD TO BELL RD	CONSTRUCTION ENGINEERING MISCELLANEOUS IMPROVEMENTS	$120,000	LEMONT	5	**2020**
131ST ST	PULASKI RD TO KEDZIE AVE Miles = 0.99	RECONSTRUCTION RECONSTRUCTION - PAVEMENTS	$4,656,000	ALSIP	4	2021-2025

FY 2020-2023 Rebuild Illinois
Highway Improvement Program
District 1
Local Highways
COOK COUNTY

Route / Street	Location	Improvements	Est. Cost	City	MYP Years	
		TAMP Category			Past	Current
131ST ST	PULASKI RD TO KEDZIE AVE	CONSTRUCTION ENGINEERING RECONSTRUCTION - PAVEMENTS	$240,000	ALSIP	4	2021-2025
135TH ST	LARAMIE BLVD TO CICERO AVE	BIKEWAY MISCELLANEOUS IMPROVEMENTS	$940,000	CRESTWOOD	3	**2020**
135TH ST	LARAMIE BLVD TO CICERO AVE	CONSTRUCTION ENGINEERING MISCELLANEOUS IMPROVEMENTS	$132,000	CRESTWOOD	3	**2020**
151ST ST	WEST AVE TO US 45 (LAGRANGE RD) Miles = 0.50	RECONSTRUCTION RECONSTRUCTION - PAVEMENTS	$6,460,000	ORLAND PARK	5	**2020**
154TH ST	9TH AVE TO STATE ST Miles = 0.37	STANDARD OVERLAY REHABILITATION - PAVEMENTS	$190,000	SOUTH HOLLAND PHOENIX	5	2021-2025
154TH ST	9TH AVE TO STATE ST	CONSTRUCTION ENGINEERING REHABILITATION - PAVEMENTS	$14,000	SOUTH HOLLAND PHOENIX	5	2021-2025

FY 2020-2023 Rebuild Illinois
Highway Improvement Program
District 1
Local Highways
COOK COUNTY

Route / Street	Location	Improvements	Est. Cost	City	MYP Years	
		TAMP Category			Past	Current
171ST ST	PARK AVE TO ASHLAND AVE	LAND ACQUISITION RECONSTRUCTION - PAVEMENTS	$70,000	EAST HAZEL CREST	3	2020
172ND ST WESTVIEW AVE W ARMORY DR	172ND ST: S HALSTED ST TO WESTVIEW AVE; WESTVIEW AVE: 172ND ST TO W ARMORY DR; W ARMORY DR: WESTVIEW AVE TO VINCENNES AVE Miles = 1.13	STANDARD OVERLAY REHABILITATION - PAVEMENTS	$500,000	SOUTH HOLLAND THORNTON	2	2020
172ND ST WESTVIEW AVE W ARMORY DR	172ND ST: S HALSTED ST TO WESTVIEW AVE; WESTVIEW AVE: 172ND ST TO W ARMORY DR; W ARMORY DR: WESTVIEW AVE TO VINCENNES AVE	CONSTRUCTION ENGINEERING REHABILITATION - PAVEMENTS	$54,000	SOUTH HOLLAND THORNTON	2	2020
175TH ST	ASHLAND AVE TO HALSTED ST Miles = 0.99	RECONSTRUCTION RECONSTRUCTION - PAVEMENTS	$545,000	HOMEWOOD	1	2020
187TH ST	AT CHICAGO HEIGHTS-GLENWOOD RD	INTERSECTION IMPROVEMENT MISCELLANEOUS IMPROVEMENTS	$4,000,000	GLENWOOD	8	2021-2025

FY 2020-2023 Rebuild Illinois
Highway Improvement Program
District 1
Local Highways
COOK COUNTY

Route / Street	Location	Improvements	Est. Cost	City	MYP Years	
		TAMP Category			Past	Current
187TH ST	AT CHICAGO HEIGHTS-GLENWOOD RD	CONSTRUCTION ENGINEERING MISCELLANEOUS IMPROVEMENTS	$210,000	GLENWOOD	8	2021-2025
ACACIA DR	WOLF RD TO WOLF RD Miles = 0.47	RECONSTRUCTION RECONSTRUCTION - PAVEMENTS	$1,276,000	INDIAN HEAD PARK	1	2021-2025
ACACIA DR	WOLF RD TO WOLF RD	CONSTRUCTION ENGINEERING RECONSTRUCTION - PAVEMENTS	$134,000	INDIAN HEAD PARK	1	2021-2025
AUSTIN AVE	LINCOLN AVE TO OAKTON ST Miles = 0.61	RECONSTRUCTION RECONSTRUCTION - PAVEMENTS	$3,222,000	MORTON GROVE	5	**2020**
AUSTIN AVE	LINCOLN AVE TO OAKTON ST	CONSTRUCTION ENGINEERING RECONSTRUCTION - PAVEMENTS	$247,000	MORTON GROVE	5	**2020**
AUSTIN BLVD	CERMAK RD TO 29TH ST Miles = 0.80	STANDARD OVERLAY REHABILITATION - PAVEMENTS	$1,651,000	CICERO	3	**2020**

FY 2020-2023 Rebuild Illinois
Highway Improvement Program
District 1
Local Highways
COOK COUNTY

Route / Street	Location	Improvements	Est. Cost	City	MYP Years	
		TAMP Category			Past	Current
AUSTIN BLVD	CERMAK RD TO 29TH ST	CONSTRUCTION ENGINEERING REHABILITATION - PAVEMENTS	$149,000	CICERO	3	2020
BALMORAL AVE	ROOSEVELT RD TO CANTERBURY ST Miles = 0.50	RECONSTRUCTION RECONSTRUCTION - PAVEMENTS	$1,650,000	WESTCHESTER	2	2021-2025
BRICKVALE DR	AT WILLOW CREEK	P.E. (PHASE II) RECONSTRUCTION - BRIDGES	$68,000	ELK GROVE VILLAGE	4	2020
BRICKVALE DR	AT WILLOW CREEK	CULVERT REPLACEMENT RECONSTRUCTION - BRIDGES	$520,000	ELK GROVE VILLAGE	4	2020
BRICKVALE DR	AT WILLOW CREEK	CONSTRUCTION ENGINEERING RECONSTRUCTION - BRIDGES	$40,000	ELK GROVE VILLAGE	4	2020
BROADWAY AVE	ILL 64 TO DIVISION ST Miles = 0.51	STANDARD OVERLAY REHABILITATION - PAVEMENTS	$754,000	MELROSE PARK	1	2020

FY 2020-2023 Rebuild Illinois
Highway Improvement Program
District 1
Local Highways
COOK COUNTY

Route / Street	Location	Improvements	Est. Cost	City	MYP Years	
		TAMP Category			Past	Current
BROADWAY AVE	ILL 64 TO DIVISION ST	CONSTRUCTION ENGINEERING REHABILITATION - PAVEMENTS	$72,000	MELROSE PARK	1	2020
BROADWAY ST / 19TH AVE	AT SILVER CREEK	BRIDGE REPLACEMENT RECONSTRUCTION - BRIDGES	$1,200,000	MELROSE PARK	3	2020
BROADWAY ST / 19TH AVE	AT SILVER CREEK	CONSTRUCTION ENGINEERING RECONSTRUCTION - BRIDGES	$96,000	MELROSE PARK	3	2020
BROOKFIELD AVE	AT SALT CREEK	BRIDGE REPLACEMENT RECONSTRUCTION - BRIDGES	$1,570,000	BROOKFIELD	4	2020
BROOKFIELD AVE	AT SALT CREEK	CONSTRUCTION ENGINEERING RECONSTRUCTION - BRIDGES	$96,000	BROOKFIELD	4	2020
BROOKWOOD DR	AT BUTTERFIELD RD	P.E. (PHASE I) P.E. (PHASE II) RECONSTRUCTION - BRIDGES	$68,000	FLOSSMOOR	1	2020

FY 2020-2023 Rebuild Illinois
Highway Improvement Program
District 1
Local Highways
COOK COUNTY

Route / Street	Location	Improvements	Est. Cost	City	MYP Years	
		TAMP Category			Past	Current
BURNHAM AVE	SIBLEY BLVD TO E 154TH ST	LIGHTING MISCELLANEOUS IMPROVEMENTS	$546,000	CALUMET CITY	7	2020
BURNHAM AVE	SIBLEY BLVD TO E 154TH ST	CONSTRUCTION ENGINEERING MISCELLANEOUS IMPROVEMENTS	$38,000	CALUMET CITY	7	2020
CANAL ST VIADUCT	ADAMS ST TO MADISON ST	BRIDGE REPLACEMENT RECONSTRUCTION - BRIDGES	$14,400,000	CHICAGO	1	2020
CANAL ST VIADUCT	ADAMS ST TO MADISON ST	CONSTRUCTION ENGINEERING RECONSTRUCTION - BRIDGES	$1,600,000	CHICAGO	1	2020
CENTRAL AVE	BURLINGTON AVE TO 47TH ST Miles = 0.27	RECONSTRUCTION RECONSTRUCTION - PAVEMENTS	$2,991,000	WESTERN SPRINGS	3	2020
CENTRAL AVE	BURLINGTON AVE TO 47TH ST	CONSTRUCTION ENGINEERING RECONSTRUCTION - PAVEMENTS	$251,000	WESTERN SPRINGS	3	2020

FY 2020-2023 Rebuild Illinois
Highway Improvement Program
District 1
Local Highways
COOK COUNTY

Route / Street	Location	Improvements	Est. Cost	City	MYP Years	
		TAMP Category			Past	Current
CENTRAL AVE	GREEN BAY RD TO SHERIDAN RD Miles = 1.10	RECONSTRUCTION RECONSTRUCTION - PAVEMENTS	$7,190,000	WILMETTE	3	**2020**
CENTRAL AVE	GREEN BAY RD TO SHERIDAN RD	CONSTRUCTION ENGINEERING RECONSTRUCTION - PAVEMENTS	$605,000	WILMETTE	3	**2020**
CENTRAL AVE	US 30 (LINCOLN HWY) TO CN RR	P.E. (PHASE I) RECONSTRUCTION - PAVEMENTS	$91,000	MATTESON	5	2021-2025
CENTRAL AVE	US 30 (LINCOLN HWY) TO CN RR	P.E. (PHASE II) RECONSTRUCTION - PAVEMENTS	$189,000	MATTESON	8	2021-2025
CENTRAL AVE	US 30 (LINCOLN HWY) TO CN RR Miles = 1.00	RECONSTRUCTION RECONSTRUCTION - PAVEMENTS	$2,300,000	MATTESON	8	2021-2025
CENTRAL ST	AT N SHORE CHANNEL	BRIDGE REPLACEMENT RECONSTRUCTION - BRIDGES	$5,500,000	EVANSTON	3	2021-2025

FY 2020-2023 Rebuild Illinois
Highway Improvement Program
District 1
Local Highways
COOK COUNTY

Route / Street	Location	Improvements	Est. Cost	City	MYP Years	
		TAMP Category			Past	Current
CENTRAL ST	AT N SHORE CHANNEL	CONSTRUCTION ENGINEERING RECONSTRUCTION - BRIDGES	$440,000	EVANSTON	3	2021-2025
CHERRY ST	AT METRA / UP RR	BRIDGE REPLACEMENT RECONSTRUCTION - BRIDGES	$1,200,000	WINNETKA	4	2020
CHERRY ST	AT METRA / UP RR	CONSTRUCTION ENGINEERING RECONSTRUCTION - BRIDGES	$96,000	WINNETKA	4	2020
DEVON AVE	LINCOLN AVE TO MCCORMICK BLVD	LANDSCAPING MISCELLANEOUS IMPROVEMENTS	$3,800,000	LINCOLNWOOD	3	2020
DEVON AVE	LINCOLN AVE TO MCCORMICK BLVD	CONSTRUCTION ENGINEERING MISCELLANEOUS IMPROVEMENTS	$200,000	LINCOLNWOOD	3	2020
DIVISION ST	VERMONT ST TO BROADWAY ST Miles = 0.34	STANDARD OVERLAY REHABILITATION - PAVEMENTS	$636,000	BLUE ISLAND	2	2020

FY 2020-2023 Rebuild Illinois
Highway Improvement Program
District 1
Local Highways
COOK COUNTY

Route / Street	Location	Improvements	Est. Cost	City	MYP Years	
		TAMP Category			Past	Current
DIVISION ST	VERMONT ST TO BROADWAY ST	CONSTRUCTION ENGINEERING	$76,000	BLUE ISLAND	2	2020
		REHABILITATION - PAVEMENTS				
EAST LAKE AVE	AT N BRANCH CHICAGO RIVER	BRIDGE REPLACEMENT	$4,300,000	WILMETTE	1	2021-2025
	ILLINOIS SPECIAL BRIDGE PROGRAM LOCAL PROJECT; CONTINGENT UPON LOCAL AGENCY PROVIDING MATCHING FUNDS.					
		RECONSTRUCTION - BRIDGES				
EAST LAKE AVE	AT N BRANCH CHICAGO RIVER	CONSTRUCTION ENGINEERING	$336,000	WILMETTE	1	2021-2025
	ILLINOIS SPECIAL BRIDGE PROGRAM LOCAL PROJECT; CONTINGENT UPON LOCAL AGENCY PROVIDING MATCHING FUNDS.					
		RECONSTRUCTION - BRIDGES				
FORESTVIEW AVE 134TH ST	HALSTED ST TO S PERRY AVE Miles = 0.85	RECONSTRUCTION	$1,430,000	RIVERDALE	9	2021-2025
		RECONSTRUCTION - PAVEMENTS				
FORESTVIEW AVE 134TH ST	HALSTED ST TO S PERRY AVE	CONSTRUCTION ENGINEERING	$97,000	RIVERDALE	9	2021-2025
		RECONSTRUCTION - PAVEMENTS				

FY 2020-2023 Rebuild Illinois
Highway Improvement Program
District 1
Local Highways
COOK COUNTY

Route / Street	Location	Improvements	Est. Cost	City	MYP Years	
		TAMP Category			Past	Current
GLADSTONE ST	AT ADDISON CREEK	BRIDGE REPLACEMENT RECONSTRUCTION - BRIDGES	$700,000	WESTCHESTER	4	2021-2025
GLADSTONE ST	AT ADDISON CREEK	CONSTRUCTION ENGINEERING RECONSTRUCTION - BRIDGES	$56,000	WESTCHESTER	4	2021-2025
GRAND AVE	PEDESTRIAN OVERPASS OVER BNSF RR	BRIDGE (NEW) MISCELLANEOUS IMPROVEMENTS	$2,909,000	WESTERN SPRINGS	1	**2020**
GRAND AVE	PEDESTRIAN OVERPASS OVER BNSF RR	CONSTRUCTION ENGINEERING MISCELLANEOUS IMPROVEMENTS	$262,000	WESTERN SPRINGS	1	**2020**
HOWARD ST	MILWAUKEE AVE TO LEHIGH AVE	LIGHTING MISCELLANEOUS IMPROVEMENTS	$4,321,000	NILES CHICAGO	6	**2020**
HOWARD ST	MILWAUKEE AVE TO LEHIGH AVE	CONSTRUCTION ENGINEERING MISCELLANEOUS IMPROVEMENTS	$343,000	NILES CHICAGO	6	**2020**

FY 2020-2023 Rebuild Illinois
Highway Improvement Program
District 1
Local Highways
COOK COUNTY

Route / Street	Location	Improvements	Est. Cost	City	MYP Years	
		TAMP Category			Past	Current
JOE ORR RD	BURNHAM AVE TO INDIANA STATE LINE Miles = 0.26	NEW CONSTRUCTION INITIAL CONSTRUCTION - PAVEMENTS	$2,042,000	LYNWOOD	18	2021-2025
KEDZIE AVE	AT 119TH ST	INTERSECTION RECONSTN MISCELLANEOUS IMPROVEMENTS	$70,000	MERRIONETTE PARK	1	**2020**
KENILWORTH AVE	GREEN BAY RD TO SHERIDAN RD Miles = 0.61	STANDARD OVERLAY REHABILITATION - PAVEMENTS	$680,000	KENILWORTH	1	**2020**
KENILWORTH AVE	GREEN BAY RD TO SHERIDAN RD	CONSTRUCTION ENGINEERING REHABILITATION - PAVEMENTS	$38,000	KENILWORTH	1	**2020**
KENSINGTON RD	DRYDEN PL TO REGENCY DR W Miles = 1.00	STANDARD OVERLAY REHABILITATION - PAVEMENTS	$1,599,000	ARLINGTON HEIGHTS	1	**2020**
KENSINGTON RD	DRYDEN PL TO REGENCY DR W	CONSTRUCTION ENGINEERING REHABILITATION - PAVEMENTS	$128,000	ARLINGTON HEIGHTS	1	**2020**

FY 2020-2023 Rebuild Illinois
Highway Improvement Program
District 1
Local Highways
COOK COUNTY

Route / Street	Location	Improvements	Est. Cost	City	MYP Years	
		TAMP Category			Past	Current
LAKE KATHERINE DR	ILL 83 TO CAL SAG TRAIL	PARKING (NEW)	$634,000	PALOS HEIGHTS	1	2021-2025
		MISCELLANEOUS IMPROVEMENTS				
LAKE KATHERINE DR	ILL 83 TO CAL SAG TRAIL	CONSTRUCTION ENGINEERING	$76,000	PALOS HEIGHTS	1	2021-2025
		MISCELLANEOUS IMPROVEMENTS				
LAKE ST	ILL 43 (HARLEM AVE) TO EUCLID AVE Miles = 0.70	RECONSTRUCTION	$10,162,000	OAK PARK	3	**2020**
		RECONSTRUCTION - PAVEMENTS				
LAKE ST	AT BROADWAY AVE (N 19TH AVE)	TRAF SIGNAL REPLACEMENT	$140,000	MELROSE PARK	5	2021-2025
		MISCELLANEOUS IMPROVEMENTS				
LAKE ST	AT BROADWAY AVE (N 19TH AVE)	CONSTRUCTION ENGINEERING	$13,000	MELROSE PARK	5	2021-2025
		MISCELLANEOUS IMPROVEMENTS				
LEICESTER RD WELLINGTON AVE	AT LAKE COSMAN	P.E. (PHASE II)	$120,000	ELK GROVE VILLAGE	1	2021-2025
		RECONSTRUCTION - BRIDGES				

FY 2020-2023 Rebuild Illinois
Highway Improvement Program
District 1
Local Highways
COOK COUNTY

Route / Street	Location	Improvements	Est. Cost	City	MYP Years	
		TAMP Category			Past	Current
LEICESTER RD WELLINGTON AVE	AT LAKE COSMAN	CULVERT REPLACEMENT RECONSTRUCTION - BRIDGES	$2,000,000	ELK GROVE VILLAGE	1	2021-2025
LEICESTER RD WELLINGTON AVE	AT LAKE COSMAN	CONSTRUCTION ENGINEERING RECONSTRUCTION - BRIDGES	$160,000	ELK GROVE VILLAGE	1	2021-2025
LINCOLN AVE BELMONT AVE	LINCOLN AVE: 0.7 MI N OF BELMONT AVE TO WELLINGTON AVE; BELMONT AVE: ASHLAND AVE TO SOUTHPORT AVE	LANDSCAPING MISCELLANEOUS IMPROVEMENTS	$6,480,000	CHICAGO	4	**2020**
LINCOLN AVE BELMONT AVE	LINCOLN AVE: 0.7 MI N OF BELMONT AVE TO WELLINGTON AVE; BELMONT AVE: ASHLAND AVE TO SOUTHPORT AVE	CONSTRUCTION ENGINEERING MISCELLANEOUS IMPROVEMENTS	$720,000	CHICAGO	4	**2020**
MAIN ST BUTLER ST	EAST END AVE TO 21ST ST Miles = 0.42	RECONSTRUCTION RECONSTRUCTION - PAVEMENTS	$1,620,000	CHICAGO HEIGHTS	8	2021-2025

FY 2020-2023 Rebuild Illinois
Highway Improvement Program
District 1
Local Highways
COOK COUNTY

Route / Street	Location	Improvements	Est. Cost	City	MYP Years	
		TAMP Category			Past	Current
MAIN ST BUTLER ST	EAST END AVE TO 21ST ST	CONSTRUCTION ENGINEERING RECONSTRUCTION - PAVEMENTS	$170,000	CHICAGO HEIGHTS	8	2021-2025
MAIN ST BICYCLE SIDE PATH	ILLINOIS ST TO ILL 83	BIKEWAY MISCELLANEOUS IMPROVEMENTS	$1,600,000	LEMONT	5	**2020**
MAIN ST BICYCLE SIDE PATH	ILLINOIS ST TO ILL 83	CONSTRUCTION ENGINEERING MISCELLANEOUS IMPROVEMENTS	$192,000	LEMONT	5	**2020**
MATTESON AVE	AT ILL 50 (CICERO AVE)	TRAF SIGNAL INSTALLATION MISCELLANEOUS IMPROVEMENTS	$364,000	MATTESON	8	2021-2025
MCCARTHY RD	ILLINOIS ST TO WALKER RD	P.E. (PHASE II) MISCELLANEOUS IMPROVEMENTS	$96,000	LEMONT	4	**2020**
MIDLOTHIAN TURNPIKE	CENTRAL AVE TO PULASKI RD	BIKEWAY MISCELLANEOUS IMPROVEMENTS	$1,650,000	CRESTWOOD MIDLOTHIAN	2	2021-2025

FY 2020-2023 Rebuild Illinois
Highway Improvement Program
District 1
Local Highways
COOK COUNTY

Route / Street	Location	Improvements	Est. Cost	City	MYP Years	
		TAMP Category			Past	Current
NATIONAL PKWY	GOLF RD TO HIGGINS RD	P.E. (PHASE II)	$600,000	SCHAUMBURG	1	2020
		RECONSTRUCTION - PAVEMENTS				
NATIONAL PKWY	GOLF RD TO HIGGINS RD	LAND ACQUISITION	$200,000	SCHAUMBURG	1	2020
		RECONSTRUCTION - PAVEMENTS				
OLD RIVER RD	AT ILL 19 (IRVING PARK RD)	INTERSECTION IMPROVEMENT	$827,000	SCHILLER PARK	4	2020
		MISCELLANEOUS IMPROVEMENTS				
OLD RIVER RD	AT ILL 19 (IRVING PARK RD)	CONSTRUCTION ENGINEERING	$79,000	SCHILLER PARK	4	2020
		MISCELLANEOUS IMPROVEMENTS				
PRATER AVE	AT ADDISON CREEK	BRIDGE SUPERSTRUCTURE	$420,000	NORTHLAKE	1	2020
		REHABILITATION - BRIDGES				
PRATER AVE	AT ADDISON CREEK	CONSTRUCTION ENGINEERING	$34,000	NORTHLAKE	1	2020
		REHABILITATION - BRIDGES				

FY 2020-2023 Rebuild Illinois
Highway Improvement Program
District 1
Local Highways
COOK COUNTY

Route / Street	Location	Improvements	Est. Cost	City	MYP Years	
		TAMP Category			Past	Current
PROVISO DR	RR YARD ENT TO WOLF RD Miles = 0.52	RECONSTRUCTION RECONSTRUCTION - PAVEMENTS	$2,000,000	BERKELEY	1	2021-2025
PROVISO DR	RR YARD ENT TO WOLF RD	CONSTRUCTION ENGINEERING RECONSTRUCTION - PAVEMENTS	$268,000	BERKELEY	1	2021-2025
PULASKI RD	AT 183RD ST	LAND ACQUISITION MISCELLANEOUS IMPROVEMENTS	$966,000	COUNTRY CLUB HILLS	1	**2020**
PULASKI RD	AT 183RD ST	P.E. (PHASE II) MISCELLANEOUS IMPROVEMENTS	$27,000	COUNTRY CLUB HILLS	1	**2020**
ROBERTS RD	79TH ST TO 87TH ST	P.E. (PHASE I) P.E. (PHASE II) MISCELLANEOUS IMPROVEMENTS	$5,000	BRIDGEVIEW JUSTICE HICKORY HILLS	15	2021-2025
ROBERTS RD	AT 111TH ST	INTERSECTION IMPROVEMENT MISCELLANEOUS IMPROVEMENTS	$1,300,000	PALOS HILLS	2	2021-2025

FY 2020-2023 Rebuild Illinois
Highway Improvement Program
District 1
Local Highways
COOK COUNTY

Route / Street	Location	Improvements	Est. Cost	City	MYP Years	
		TAMP Category			Past	Current
ROBERTS RD	AT 111TH ST	CONSTRUCTION ENGINEERING MISCELLANEOUS IMPROVEMENTS	$80,000	PALOS HILLS	2	2021-2025
S BUTLER DR S STONY ISLAND AVE	S BUTLER DR: S DOTY AVE TO S STONY ISLAND AVE; S STONY ISLAND AVE: S BUTLER DR TO 130TH ST *ILLINOIS COMPETITIVE FREIGHT PROGRAM PROJECT.*	P.E. (PHASE II) RECONSTRUCTION - PAVEMENTS	$480,000	CHICAGO	1	2021-2025
S BUTLER DR S STONY ISLAND AVE	S BUTLER DR: S DOTY AVE TO S STONY ISLAND AVE; S STONY ISLAND AVE: S BUTLER DR TO 130TH ST Miles = 1.15 *ILLINOIS COMPETITIVE FREIGHT PROGRAM PROJECT.*	RECONSTRUCTION RECONSTRUCTION - PAVEMENTS	$13,079,000	CHICAGO	1	2021-2025
SAUK TRAIL	RICHTON SQUARE RD TO CENTRAL PARK AVE Miles = 0.21	STANDARD OVERLAY REHABILITATION - PAVEMENTS	$159,000	RICHTON PARK	1	2021-2025
SAUK TRAIL	RICHTON SQUARE RD TO CENTRAL PARK AVE	CONSTRUCTION ENGINEERING REHABILITATION - PAVEMENTS	$19,000	RICHTON PARK	1	2021-2025

FY 2020-2023 Rebuild Illinois
Highway Improvement Program
District 1
Local Highways
COOK COUNTY

Route / Street	Location	Improvements	Est. Cost	City	MYP Years	
		TAMP Category			Past	Current
SCHOENBECK RD	CAMP MCDONALD RD TO WILLOW RD	SIDEWALKS MISCELLANEOUS IMPROVEMENTS	$150,000	PROSPECT HEIGHTS	1	2020
SHABBONA DR	SAUK TRAIL TO INDIANWOOD BLVD Miles = 0.86	STANDARD OVERLAY REHABILITATION - PAVEMENTS	$2,787,000	PARK FOREST	1	2020
SHABBONA DR	SAUK TRAIL TO INDIANWOOD BLVD	CONSTRUCTION ENGINEERING REHABILITATION - PAVEMENTS	$223,000	PARK FOREST	1	2020
UNION AVE	E 30TH ST TO E STEGER RD Miles = 0.52	STANDARD OVERLAY REHABILITATION - PAVEMENTS	$448,000	STEGER	1	2020
UNION AVE	E 30TH ST TO E STEGER RD	CONSTRUCTION ENGINEERING REHABILITATION - PAVEMENTS	$45,000	STEGER	1	2020
VARIOUS	VARIOUS LOCATIONS IN CHICAGO	MISCELLANEOUS MISCELLANEOUS IMPROVEMENTS	$50,000,000	CHICAGO	1	2020

FY 2020-2023 Rebuild Illinois
Highway Improvement Program
District 1
Local Highways
COOK COUNTY

Route / Street	Location	Improvements	Est. Cost	City	MYP Years	
		TAMP Category			Past	Current
VARIOUS	ARTERIAL STREET ADA RAMPS	SIDEWALKS	$1,800,000	CHICAGO	2	2021-2025
		MISCELLANEOUS IMPROVEMENTS				
VARIOUS	ARTERIAL STREET ADA RAMPS	CONSTRUCTION ENGINEERING	$200,000	CHICAGO	2	2021-2025
		MISCELLANEOUS IMPROVEMENTS				
VARIOUS	ARTERIAL ST RESURFACING (#87 NORTH)	STANDARD OVERLAY	$7,200,000	CHICAGO	4	**2020**
		REHABILITATION - PAVEMENTS				
VARIOUS	ARTERIAL ST RESURFACING (#87 NORTH)	CONSTRUCTION ENGINEERING	$800,000	CHICAGO	4	**2020**
		REHABILITATION - PAVEMENTS				
VARIOUS	ARTERIAL ST RESURFACING (#88 CENTRAL)	STANDARD OVERLAY	$7,200,000	CHICAGO	4	**2020**
		REHABILITATION - PAVEMENTS				
VARIOUS	ARTERIAL ST RESURFACING (#88 CENTRAL)	CONSTRUCTION ENGINEERING	$800,000	CHICAGO	4	**2020**
		REHABILITATION - PAVEMENTS				

FY 2020-2023 Rebuild Illinois
Highway Improvement Program
District 1
Local Highways
COOK COUNTY

Route / Street	Location	Improvements	Est. Cost	City	MYP Years	
		TAMP Category			Past	Current
VARIOUS	ARTERIAL ST RESURFACING (#89 SOUTH)	STANDARD OVERLAY	$7,200,000	CHICAGO	4	**2020**
		REHABILITATION - PAVEMENTS				
VARIOUS	ARTERIAL ST RESURFACING (#89 SOUTH)	CONSTRUCTION ENGINEERING	$800,000	CHICAGO	4	**2020**
		REHABILITATION - PAVEMENTS				
VARIOUS	ARTERIAL ST RESURFACING (#90 FAR SOUTH)	STANDARD OVERLAY	$7,200,000	CHICAGO	4	**2020**
		REHABILITATION - PAVEMENTS				
VARIOUS	ARTERIAL ST RESURFACING (#90 FAR SOUTH)	CONSTRUCTION ENGINEERING	$800,000	CHICAGO	4	**2020**
		REHABILITATION - PAVEMENTS				
VARIOUS	ARTERIAL ST RESURFACING (#91 NORTH)	STANDARD OVERLAY	$7,200,000	CHICAGO	3	2021-2025
		REHABILITATION - PAVEMENTS				
VARIOUS	ARTERIAL ST RESURFACING (#91 NORTH)	CONSTRUCTION ENGINEERING	$800,000	CHICAGO	3	2021-2025
		REHABILITATION - PAVEMENTS				

FY 2020-2023 Rebuild Illinois
Highway Improvement Program
District 1
Local Highways
COOK COUNTY

Route / Street	Location	Improvements	Est. Cost	City	MYP Years	
		TAMP Category			Past	Current
VARIOUS	ARTERIAL ST RESURFACING (#92 CENTRAL)	STANDARD OVERLAY	$7,200,000	CHICAGO	3	2021-2025
		REHABILITATION - PAVEMENTS				
VARIOUS	ARTERIAL ST RESURFACING (#92 CENTRAL)	CONSTRUCTION ENGINEERING	$800,000	CHICAGO	3	2021-2025
		REHABILITATION - PAVEMENTS				
VARIOUS	ARTERIAL ST RESURFACING (#93 SOUTH)	STANDARD OVERLAY	$7,200,000	CHICAGO	3	2021-2025
		REHABILITATION - PAVEMENTS				
VARIOUS	ARTERIAL ST RESURFACING (#93 SOUTH)	CONSTRUCTION ENGINEERING	$800,000	CHICAGO	3	2021-2025
		REHABILITATION - PAVEMENTS				
VARIOUS	ARTERIAL ST RESURFACING (#94 FAR SOUTH)	STANDARD OVERLAY	$7,200,000	CHICAGO	3	2021-2025
		REHABILITATION - PAVEMENTS				
VARIOUS	ARTERIAL ST RESURFACING (#94 FAR SOUTH)	CONSTRUCTION ENGINEERING	$800,000	CHICAGO	3	2021-2025
		REHABILITATION - PAVEMENTS				

FY 2020-2023 Rebuild Illinois
Highway Improvement Program
District 1
Local Highways
COOK COUNTY

Route / Street	Location	Improvements	Est. Cost	City	MYP Years	
		TAMP Category			Past	Current
VARIOUS	ARTERIAL ST RESURFACING (#95 NORTH)	STANDARD OVERLAY	$7,200,000	CHICAGO	2	2021-2025
		REHABILITATION - PAVEMENTS				
VARIOUS	ARTERIAL ST RESURFACING (#95 NORTH)	CONSTRUCTION ENGINEERING	$800,000	CHICAGO	2	2021-2025
		REHABILITATION - PAVEMENTS				
VARIOUS	ARTERIAL ST RESURFACING (#96 CENTRAL)	STANDARD OVERLAY	$7,200,000	CHICAGO	2	2021-2025
		REHABILITATION - PAVEMENTS				
VARIOUS	ARTERIAL ST RESURFACING (#96 CENTRAL)	CONSTRUCTION ENGINEERING	$800,000	CHICAGO	2	2021-2025
		REHABILITATION - PAVEMENTS				
VARIOUS	ARTERIAL ST RESURFACING (#97 SOUTH)	STANDARD OVERLAY	$7,200,000	CHICAGO	2	2021-2025
		REHABILITATION - PAVEMENTS				
VARIOUS	ARTERIAL ST RESURFACING (#97 SOUTH)	CONSTRUCTION ENGINEERING	$800,000	CHICAGO	2	2021-2025
		REHABILITATION - PAVEMENTS				

FY 2020-2023 Rebuild Illinois
Highway Improvement Program
District 1
Local Highways
COOK COUNTY

Route / Street	Location	Improvements	Est. Cost	City	MYP Years	
		TAMP Category			Past	Current
VARIOUS	ARTERIAL ST RESURFACING (#98 FAR SOUTH)	STANDARD OVERLAY	$7,200,000	CHICAGO	2	2021-2025
		REHABILITATION - PAVEMENTS				
VARIOUS	ARTERIAL ST RESURFACING (#98 FAR SOUTH)	CONSTRUCTION ENGINEERING	$800,000	CHICAGO	2	2021-2025
		REHABILITATION - PAVEMENTS				
VARIOUS	ARTERIAL ST RESURFACING (#99 NORTH)	STANDARD OVERLAY	$7,200,000	CHICAGO	1	2021-2025
		REHABILITATION - PAVEMENTS				
VARIOUS	ARTERIAL ST RESURFACING (#99 NORTH)	CONSTRUCTION ENGINEERING	$800,000	CHICAGO	1	2021-2025
		REHABILITATION - PAVEMENTS				
VARIOUS	ARTERIAL ST RESURFACING (#100 CENTRAL)	STANDARD OVERLAY	$7,200,000	CHICAGO	1	2021-2025
		REHABILITATION - PAVEMENTS				
VARIOUS	ARTERIAL ST RESURFACING (#100 CENTRAL)	CONSTRUCTION ENGINEERING	$800,000	CHICAGO	1	2021-2025
		REHABILITATION - PAVEMENTS				

FY 2020-2023 Rebuild Illinois
Highway Improvement Program
District 1
Local Highways
COOK COUNTY

Route / Street	Location	Improvements	Est. Cost	City	MYP Years	
		TAMP Category			Past	Current
VARIOUS	ARTERIAL ST RESURFACING (#101 SOUTH)	STANDARD OVERLAY	$7,200,000	CHICAGO	1	2021-2025
		REHABILITATION - PAVEMENTS				
VARIOUS	ARTERIAL ST RESURFACING (#101 SOUTH)	CONSTRUCTION ENGINEERING	$800,000	CHICAGO	1	2021-2025
		REHABILITATION - PAVEMENTS				
VARIOUS	ARTERIAL ST RESURFACING (#102 FAR SOUTH)	STANDARD OVERLAY	$7,200,000	CHICAGO	1	2021-2025
		REHABILITATION - PAVEMENTS				
VARIOUS	ARTERIAL ST RESURFACING (#102 FAR SOUTH)	CONSTRUCTION ENGINEERING	$800,000	CHICAGO	1	2021-2025
		REHABILITATION - PAVEMENTS				
VARIOUS	BRIDGE INSPECTION SERVICES #2	P.E. (BRIDGE INSPECTION)	$5,760,000	CHICAGO	3	2021-2025
		MISCELLANEOUS IMPROVEMENTS				
VARIOUS	BRIDGE INSPECTION SERVICES #2	CONSTRUCTION ENGINEERING	$640,000	CHICAGO	3	2021-2025
		MISCELLANEOUS IMPROVEMENTS				

FY 2020-2023 Rebuild Illinois
Highway Improvement Program
District 1
Local Highways
COOK COUNTY

Route / Street	Location	Improvements	Est. Cost	City	MYP Years	
		TAMP Category			Past	Current
VARIOUS	BRIDGE INSPECTION SERVICES #3	P.E. (BRIDGE INSPECTION)	$5,760,000	CHICAGO	1	2021-2025
		MISCELLANEOUS IMPROVEMENTS				
VARIOUS	BRIDGE INSPECTION SERVICES #3	CONSTRUCTION ENGINEERING	$640,000	CHICAGO	1	2021-2025
		MISCELLANEOUS IMPROVEMENTS				
VARIOUS	BRIDGE / VIADUCT PAINTING - PROJECT #11	BRIDGE PAINTING	$1,080,000	CHICAGO	5	**2020**
		PRESERVATION - BRIDGES				
VARIOUS	BRIDGE / VIADUCT PAINTING - PROJECT #11	CONSTRUCTION ENGINEERING	$120,000	CHICAGO	5	**2020**
		PRESERVATION - BRIDGES				
VARIOUS	BRIDGE / VIADUCT PAINTING - PROJECT #12	BRIDGE PAINTING	$1,080,000	CHICAGO	5	**2020**
		PRESERVATION - BRIDGES				
VARIOUS	BRIDGE / VIADUCT PAINTING - PROJECT #12	CONSTRUCTION ENGINEERING	$120,000	CHICAGO	5	**2020**
		PRESERVATION - BRIDGES				

FY 2020-2023 Rebuild Illinois
Highway Improvement Program
District 1
Local Highways
COOK COUNTY

Route / Street	Location	Improvements	Est. Cost	City	MYP Years	
		TAMP Category			Past	Current
VARIOUS	BRIDGE / VIADUCT PAINTING - PROJECT #13	BRIDGE PAINTING	$1,080,000	CHICAGO	4	2021-2025
		PRESERVATION - BRIDGES				
VARIOUS	BRIDGE / VIADUCT PAINTING - PROJECT #13	CONSTRUCTION ENGINEERING	$120,000	CHICAGO	4	2021-2025
		PRESERVATION - BRIDGES				
VARIOUS	BRIDGE / VIADUCT PAINTING - PROJECT #14	BRIDGE PAINTING	$1,080,000	CHICAGO	4	2021-2025
		PRESERVATION - BRIDGES				
VARIOUS	BRIDGE / VIADUCT PAINTING - PROJECT #14	CONSTRUCTION ENGINEERING	$120,000	CHICAGO	4	2021-2025
		PRESERVATION - BRIDGES				
VARIOUS	BRIDGE / VIADUCT PAINTING - PROJECT #15	BRIDGE PAINTING	$1,080,000	CHICAGO	3	2021-2025
		PRESERVATION - BRIDGES				
VARIOUS	BRIDGE / VIADUCT PAINTING - PROJECT #15	CONSTRUCTION ENGINEERING	$120,000	CHICAGO	3	2021-2025
		PRESERVATION - BRIDGES				

FY 2020-2023 Rebuild Illinois
Highway Improvement Program
District 1
Local Highways
COOK COUNTY

Route / Street	Location	Improvements	Est. Cost	City	MYP Years	
		TAMP Category			Past	Current
VARIOUS	BRIDGE / VIADUCT PAINTING - PROJECT #16	BRIDGE PAINTING	$1,080,000	CHICAGO	3	2021-2025
		PRESERVATION - BRIDGES				
VARIOUS	BRIDGE / VIADUCT PAINTING - PROJECT #16	CONSTRUCTION ENGINEERING	$120,000	CHICAGO	3	2021-2025
		PRESERVATION - BRIDGES				
VARIOUS	BRIDGE / VIADUCT PAINTING - PROJECT #17	BRIDGE PAINTING	$1,080,000	CHICAGO	2	2021-2025
		PRESERVATION - BRIDGES				
VARIOUS	BRIDGE / VIADUCT PAINTING - PROJECT #17	CONSTRUCTION ENGINEERING	$120,000	CHICAGO	2	2021-2025
		PRESERVATION - BRIDGES				
VARIOUS	BRIDGE / VIADUCT PAINTING - PROJECT #18	BRIDGE PAINTING	$1,080,000	CHICAGO	2	2021-2025
		PRESERVATION - BRIDGES				
VARIOUS	BRIDGE / VIADUCT PAINTING - PROJECT #18	CONSTRUCTION ENGINEERING	$120,000	CHICAGO	2	2021-2025
		PRESERVATION - BRIDGES				

FY 2020-2023 Rebuild Illinois
Highway Improvement Program
District 1
Local Highways
COOK COUNTY

Route / Street	Location	Improvements	Est. Cost	City	MYP Years	
		TAMP Category			Past	Current
VINCENNES RD	OLD VINCENNES RD (152ND ST) TO US 6 Miles = 0.97	STANDARD OVERLAY REHABILITATION - PAVEMENTS	$186,000	SOUTH HOLLAND	5	2021-2025
VINCENNES RD	OLD VINCENNES RD (152ND ST) TO US 6	CONSTRUCTION ENGINEERING REHABILITATION - PAVEMENTS	$13,000	SOUTH HOLLAND	5	2021-2025
VINCENNES RD	US 6 (162ND ST) TO ARMORY DR Miles = 1.12	STANDARD OVERLAY REHABILITATION - PAVEMENTS	$1,080,000	SOUTH HOLLAND	2	**2020**
VINCENNES RD	US 6 (162ND ST) TO ARMORY DR	CONSTRUCTION ENGINEERING REHABILITATION - PAVEMENTS	$76,000	SOUTH HOLLAND	2	**2020**
WASHINGTON BLVD	WCL OF MAYWOOD TO 1ST AVE Miles = 1.30	STANDARD OVERLAY REHABILITATION - PAVEMENTS	$2,670,000	MAYWOOD	1	2021-2025
WASHINGTON BLVD	WCL OF MAYWOOD TO 1ST AVE	CONSTRUCTION ENGINEERING REHABILITATION - PAVEMENTS	$206,000	MAYWOOD	1	2021-2025

FY 2020-2023 Rebuild Illinois
Highway Improvement Program
District 1
Local Highways
COOK COUNTY

Route / Street	Location	Improvements	Est. Cost	City	MYP Years	
		TAMP Category			Past	Current
WENTWORTH AVE	BERNICE RD TO RIDGE RD Miles = 1.06	STANDARD OVERLAY REHABILITATION - PAVEMENTS	$720,000	LANSING	2	**2020**
WENTWORTH AVE	BERNICE RD TO RIDGE RD	CONSTRUCTION ENGINEERING REHABILITATION - PAVEMENTS	$54,000	LANSING	2	**2020**
WILLOW RD	WINNETKA WCL TO PROVIDENT AVE Miles = 1.10	RECONSTRUCTION RECONSTRUCTION - PAVEMENTS	$3,134,000	WINNETKA	10	2021-2025
WILLOW RD	WINNETKA WCL TO PROVIDENT AVE	CONSTRUCTION ENGINEERING RECONSTRUCTION - PAVEMENTS	$219,000	WINNETKA	10	2021-2025
WOLF RD	AT 183RD ST	TRAF SIGNAL MODERNIZATION MISCELLANEOUS IMPROVEMENTS	$200,000	ORLAND PARK	5	**2020**
WOLF RD	AT 183RD ST	CONSTRUCTION ENGINEERING MISCELLANEOUS IMPROVEMENTS	$6,000	ORLAND PARK	5	**2020**

FY 2020-2023 Rebuild Illinois
Highway Improvement Program
District 1
Local Highways
COOK COUNTY

Route / Street	Location	Improvements	Est. Cost	City	MYP Years	
		TAMP Category			Past	Current
WOODFIELD RD	MEACHAM RD TO ILL 53 E FR RD Miles = 0.82	RECONSTRUCTION	$6,400,000	SCHAUMBURG	5	2020
		RECONSTRUCTION - PAVEMENTS				

FY 2020-2023 Rebuild Illinois
Highway Improvement Program
District 1
Local Highways
DUPAGE COUNTY

Route / Street	Location	Improvements	Est. Cost	City	MYP Years	
		TAMP Category			Past	Current
ILL 19 IRVING PARK RD	E OF EICKLEMANN DR TO RUSH ST	INTERSECTION IMPROVEMENT TRAF SIGNAL MODERNIZATION MISCELLANEOUS IMPROVEMENTS	$611,000	ITASCA	3	2020
ILL 53 LINCOLN AVE	MULLIGAN DR TO HOBSON RD	SIDEWALKS MISCELLANEOUS IMPROVEMENTS	$252,000	WOODRIDGE	1	2020
ILL 59 W BRANCH DUPAGE RIVER TRAIL	W DUPAGE WOODS FOREST PRESERVE TO BLACKWELL FOREST PRESERVE	BIKEWAY MISCELLANEOUS IMPROVEMENTS	$778,000	WEST CHICAGO	3	2020
31ST ST	HIGHLAND AVE TO MEYERS RD	BIKEWAY MISCELLANEOUS IMPROVEMENTS	$1,640,000	DOWNERS GROVE OAK BROOK	7	2021-2025
75TH ST	LYMAN AVE TO S WILLIAMS ST Miles = 0.99	STANDARD OVERLAY WIDENING EXISTING PAVEMENT REHABILITATION - PAVEMENTS	$2,437,000	DOWNERS GROVE	2	2020

FY 2020-2023 Rebuild Illinois
Highway Improvement Program
District 1
Local Highways
DUPAGE COUNTY

Route / Street	Location	Improvements	Est. Cost	City	MYP Years	
		TAMP Category			Past	Current
83RD ST	ILL 53 TO JANES AVE Miles = 1.16	STANDARD OVERLAY REHABILITATION - PAVEMENTS	$854,000	WOODRIDGE	1	**2020**
E BRANCH DUPAGE RIVER TRAIL	MAPLE AVE TO MULLIGAN DR IN S LISLE & WOODRIDGE	BIKEWAY MISCELLANEOUS IMPROVEMENTS	$878,000		4	2021-2025
EASTERN AVE PEDESTRIAN BRIDGE	FLAGG CREEK AT HARRIS ST	BRIDGE REPLACEMENT MISCELLANEOUS IMPROVEMENTS	$191,000	CLARENDON HILLS	1	2021-2025
EASTERN AVE PEDESTRIAN BRIDGE	FLAGG CREEK AT HARRIS ST	CONSTRUCTION ENGINEERING MISCELLANEOUS IMPROVEMENTS	$14,000	CLARENDON HILLS	1	2021-2025
ELGIN O'HARE WESTE ACCESS CORRIDOR	AT LAKE ST (HANOVER PARK), ROSELLE RD (ROSELLE), PLUM GROVE RD (ROSELLE), W OF ILL 53/ROHLWING RD (ITASCA)	LANDSCAPING MISCELLANEOUS IMPROVEMENTS	$167,000	ITASCA HANOVER PARK ROSELLE	2	**2020**

FY 2020-2023 Rebuild Illinois
Highway Improvement Program
District 1
Local Highways
DUPAGE COUNTY

Route / Street	Location	Improvements	Est. Cost	City	MYP Years	
		TAMP Category			Past	Current
EOLA RD ILLINOIS PRAIRIE PATH	N OF FERRY RD TO I-88 (RONALD REAGAN MEMORIAL TOLLWAY)	BIKEWAY	$1,653,000		4	**2020**
		MISCELLANEOUS IMPROVEMENTS				
GARY AVE	GREAT WESTERN TRAIL (ST. CHARLES RD) TO ARMY TRAIL RD	BIKEWAY	$2,493,000	BLOOMINGDALE CAROL STREAM	1	**2020**
		MISCELLANEOUS IMPROVEMENTS				
GARY AVE	GREAT WESTERN TRAIL (ST. CHARLES RD) TO ARMY TRAIL RD	CONSTRUCTION ENGINEERING	$260,000	BLOOMINGDALE CAROL STREAM	1	**2020**
		MISCELLANEOUS IMPROVEMENTS				
GENEVA RD	AT W BRANCH DUPAGE RIVER	P.E. (PHASE II)	$288,000		1	2021-2025
	ILLINOIS SPECIAL BRIDGE PROGRAM LOCAL PROJECT; CONTINGENT UPON LOCAL AGENCY PROVIDING MATCHING FUNDS.					
		REHABILITATION - BRIDGES				
GENEVA RD	AT W BRANCH DUPAGE RIVER	BRIDGE REHABILITATION	$3,600,000		2	2021-2025
	ILLINOIS SPECIAL BRIDGE PROGRAM LOCAL PROJECT; CONTINGENT UPON LOCAL AGENCY PROVIDING MATCHING FUNDS.					
		REHABILITATION - BRIDGES				

FY 2020-2023 Rebuild Illinois
Highway Improvement Program
District 1
Local Highways
DUPAGE COUNTY

Route / Street	Location	Improvements	Est. Cost	City	MYP Years	
		TAMP Category			Past	Current
GENEVA RD	AT W BRANCH DUPAGE RIVER	CONSTRUCTION ENGINEERING	$146,000		2	2021-2025
	ILLINOIS SPECIAL BRIDGE PROGRAM LOCAL PROJECT; CONTINGENT UPON LOCAL AGENCY PROVIDING MATCHING FUNDS.					
		REHABILITATION - BRIDGES				
GREENBROOK BLVD	LAKE ST TO ARLINGTON DR Miles = 0.61	RECONSTRUCTION	$1,990,000	HANOVER PARK	20	**2020**
		RECONSTRUCTION - PAVEMENTS				
KUHN RD	ARMY TRAIL RD TO 0.1 MI S OF LIES RD	BIKEWAY	$392,000	CAROL STREAM	4	**2021-2025**
		MISCELLANEOUS IMPROVEMENTS				
MACK RD	AT W BRANCH DUPAGE RIVER	BRIDGE SUPERSTRUCTURE	$3,783,000	WARRENVILLE	1	2021-2025
		REHABILITATION - BRIDGES				
MACK RD	AT W BRANCH DUPAGE RIVER	CONSTRUCTION ENGINEERING	$299,000	WARRENVILLE	1	2021-2025
		REHABILITATION - BRIDGES				

FY 2020-2023 Rebuild Illinois
Highway Improvement Program
District 1
Local Highways
DUPAGE COUNTY

Route / Street	Location	Improvements	Est. Cost	City	MYP Years	
		TAMP Category			Past	Current
MACK RD	ILL 59 TO MCKEE MARSH PARKING LOT IN BLACKWELL FOREST PRESERVE	P.E. (PHASE II) REHABILITATION - BRIDGES	$200,000	WARRENVILLE	1	**2020**
MACK RD	ILL 59 TO MCKEE MARSH PARKING LOT IN BLACKWELL FOREST PRESERVE	BIKEWAY MISCELLANEOUS IMPROVEMENTS	$683,000	WARRENVILLE	2	2021-2025
MACK RD	ILL 59 TO MCKEE MARSH PARKING LOT IN BLACKWELL FOREST PRESERVE	CONSTRUCTION ENGINEERING MISCELLANEOUS IMPROVEMENTS	$52,000	WARRENVILLE	2	2021-2025
MAIN ST	CHURCH RD TO YORK RD Miles = 0.47	RECONSTRUCTION RECONSTRUCTION - PAVEMENTS	$838,000	BENSENVILLE	17	2021-2025
MAIN ST	S OF LINDEN ST TO S OF PENNSYLVANIA AVE Miles = 0.40	STANDARD OVERLAY REHABILITATION - PAVEMENTS	$289,000	GLEN ELLYN	4	**2020**
MAIN ST	ST CHARLES TO WILSON RD Miles = 1.38	STANDARD OVERLAY REHABILITATION - PAVEMENTS	$1,377,000	LOMBARD	1	2021-2025

FY 2020-2023 Rebuild Illinois
Highway Improvement Program
District 1
Local Highways
DUPAGE COUNTY

Route / Street	Location	Improvements	Est. Cost	City	MYP Years	
		TAMP Category			Past	Current
N MAIN ST	COLE AVE TO SEMINARY AVE	CONSTRUCTION ENGINEERING REHABILITATION - PAVEMENTS	$29,000	WHEATON	1	2020
NORTH AURORA RD	FRONTENAC RD TO FAIRWAY DR Miles = 0.92	RECONSTRUCTION RECONSTRUCTION - PAVEMENTS	$11,700,000	NAPERVILLE	1	2021-2025
PRINCE CROSSING RD	GENEVA RD TO NORTH AVE Miles = 1.79	STANDARD OVERLAY WIDENING EXISTING PAVEMENT REHABILITATION - PAVEMENTS	$979,000	WEST CHICAGO	1	2020
PRINCE CROSSING RD	GENEVA RD TO NORTH AVE	CONSTRUCTION ENGINEERING REHABILITATION - PAVEMENTS	$34,000	WEST CHICAGO	1	2020
PROSPECT AVE PENNSYLVANIA AVE MAIN ST CRESCENT BLVD	PROSPECT AVE: PENNSYLVANIA AVE TO S OF DUANE ST; PENNSYLVANIA AVE: PROSPECT AVE TO PARK BLVD; MAIN ST: ANTHONY ST TO HILLSIDE AVE; CRESCENT BLVD: MAIN ST TO PARK BLVD Miles = 1.00	STANDARD OVERLAY REHABILITATION - PAVEMENTS	$864,000	GLEN ELLYN	1	2021-2025

FY 2020-2023 Rebuild Illinois
Highway Improvement Program
District 1
Local Highways
DUPAGE COUNTY

Route / Street	Location	Improvements	Est. Cost	City	MYP Years	
		TAMP Category			Past	Current
RIVER TRAIL E BRANCH DUPAGE	MAPLE AVE TO MULLIGAN DR IN S LISLE & WOODRIDGE	CONSTRUCTION ENGINEERING MISCELLANEOUS IMPROVEMENTS	$155,000		1	2021-2025
S SCHMALE RD GUNDERSON DR S PRESIDENT ST	S SCHMALE RD: N OF GUNDERSON DR TO MAIN PL; GUNDERSON DR: S SCHMALE RD TO S PRESIDENT ST; S PRESIDENT ST: GREAT WESTERN TRAIL TO GUNDERSON DR & COMMUNITY PK TO GENEVA RD	BIKEWAY MISCELLANEOUS IMPROVEMENTS	$1,021,000	CAROL STREAM	3	**2020**
SPRINGFIELD DR	LAKE ST TO SCHICK RD Miles = 1.13	STANDARD OVERLAY REHABILITATION - PAVEMENTS	$535,000	BLOOMINGDALE	3	**2020**
TIMBER LN	AT TRIB W BRANCH DUPAGE RIVER	P.E. (PHASE II) RECONSTRUCTION - BRIDGES	$52,000		1	**2020**
TIMBER LN	AT TRIB W BRANCH DUPAGE RIVER	CULVERT REPLACEMENT RECONSTRUCTION - BRIDGES	$360,000		1	2021-2025

FY 2020-2023 Rebuild Illinois
Highway Improvement Program
District 1
Local Highways
DUPAGE COUNTY

Route / Street	Location	Improvements	Est. Cost	City	MYP Years	
		TAMP Category			Past	Current
TIMBER LN	AT TRIB W BRANCH DUPAGE RIVER	CONSTRUCTION ENGINEERING	$40,000		1	2021-2025
		RECONSTRUCTION - BRIDGES				
VARIOUS	E BRANCH DUPAGE RIVER TRAIL - BENEDICTINE CONNECTOR	BIKEWAY	$2,410,000	LISLE	7	2021-2025
		MISCELLANEOUS IMPROVEMENTS				
WARRENVILLE RD BATAVIA RD RIVER RD	WARRENVILLE RD: BEHRS CIRCLE DR E TO WINFIELD RD; BATAVIA RD: 0.1 MI S OF MAIN ST TO WARRENVILLE RD; RIVER RD: 0.1 MI N OF ROGERS AVE TO WARRENVILLE RD	CHANNELIZATION	$787,000	WARRENVILLE	6	**2020**
		MISCELLANEOUS IMPROVEMENTS				
WARRENVILLE RD CH 3	AT E BRANCH DUPAGE RIVER	BRIDGE REPLACEMENT	$3,900,000	LISLE	3	2021-2025
	ILLINOIS SPECIAL BRIDGE PROGRAM LOCAL PROJECT; CONTINGENT UPON LOCAL AGENCY PROVIDING MATCHING FUNDS.					
		RECONSTRUCTION - BRIDGES				
WARRENVILLE RD CH 3	AT E BRANCH DUPAGE RIVER	CONSTRUCTION ENGINEERING	$240,000	LISLE	3	2021-2025
	ILLINOIS SPECIAL BRIDGE PROGRAM LOCAL PROJECT; CONTINGENT UPON LOCAL AGENCY PROVIDING MATCHING FUNDS.					
		RECONSTRUCTION - BRIDGES				

FY 2020-2023 Rebuild Illinois
Highway Improvement Program
District 1
Local Highways
DUPAGE COUNTY

Route / Street	Location	Improvements	Est. Cost	City	MYP Years	
		TAMP Category			Past	Current
WASHINGTON ST	AT W BRANCH DUPAGE RIVER	BRIDGE REPLACEMENT RECONSTRUCTION - BRIDGES	$6,194,000	NAPERVILLE	4	2020
WASHINGTON ST	AT W BRANCH DUPAGE RIVER	CONSTRUCTION ENGINEERING RECONSTRUCTION - BRIDGES	$434,000	NAPERVILLE	4	2020
WOODWARD AVE	WOODRIDGE NCL TO 75TH ST Miles = 0.40	STANDARD OVERLAY REHABILITATION - PAVEMENTS	$960,000	WOODRIDGE	1	2020
YORK RD HARGER RD	YORK RD: BRUSH HILL RD TO HARGER RD; HARGER RD: I-88 RAMP (WB) TO YORK RD Miles = 0.42	STANDARD OVERLAY WIDENING EXISTING PAVEMENT REHABILITATION - PAVEMENTS	$3,300,000	OAK BROOK ELMHURST	2	2021-2025
YORK RD HARGER RD	YORK RD: BRUSH HILL RD TO HARGER RD; HARGER RD: I-88 RAMP (WB) TO YORK RD	CONSTRUCTION ENGINEERING REHABILITATION - PAVEMENTS	$182,000	OAK BROOK ELMHURST	2	2021-2025

FY 2020-2023 Rebuild Illinois
Highway Improvement Program
District 1
Local Highways
KANE COUNTY

Route / Street	Location	Improvements	Est. Cost	City	MYP Years	
		TAMP Category			Past	Current
ILL 38 STATE ST	ILL 25 TO KIRK RD Miles = 1.25	RECONSTRUCTION RECONSTRUCTION - PAVEMENTS	$9,013,000	GENEVA	1	2021-2025
ANDERSON RD	KESLINGER RD TO FREEDOM RD Miles = 0.01	RECONSTRUCTION RECONSTRUCTION - PAVEMENTS	$1,133,000	ELBURN	1	**2020**
ANDERSON RD	KESLINGER RD TO FREEDOM RD	CONSTRUCTION ENGINEERING RECONSTRUCTION - PAVEMENTS	$71,000	ELBURN	1	**2020**
BLISS RD	AT ILL 47	INTERSECTION IMPROVEMENT MISCELLANEOUS IMPROVEMENTS	$1,600,000	SUGAR GROVE	4	**2020**
BLISS RD	AT ILL 47	CONSTRUCTION ENGINEERING MISCELLANEOUS IMPROVEMENTS	$63,000	SUGAR GROVE	4	**2020**
COOMBS RD	OVER DM&E RR	LAND ACQUISITION INITIAL CONSTRUCTION - BRIDGES	$58,000		2	**2020**

FY 2020-2023 Rebuild Illinois
Highway Improvement Program
District 1
Local Highways
KANE COUNTY

Route / Street	Location	Improvements	Est. Cost	City	MYP Years	
		TAMP Category			Past	Current
COOMBS RD	OVER DM&E RR	BRIDGE REPLACEMENT RECONSTRUCTION - BRIDGES	$1,890,000		3	**2020**
COOMBS RD	OVER DM&E RR	CONSTRUCTION ENGINEERING RECONSTRUCTION - BRIDGES	$71,000		3	**2020**
DAUBERMAN RD EXT	US 30 TO GRANART RD Miles = 0.62	NEW CONSTRUCTION INITIAL CONSTRUCTION - PAVEMENTS	$10,415,000		1	2021-2025
FARNSWORTH AVE	AT INDIAN CREEK	P.E. (PHASE II) RECONSTRUCTION - BRIDGES	$160,000	AURORA	1	**2020**
FARNSWORTH AVE	AT INDIAN CREEK	BRIDGE REPLACEMENT RECONSTRUCTION - BRIDGES	$1,400,000	AURORA	1	2021-2025
FRANSWORTH AVE	AT INDIAN CREEK	CONSTRUCTION ENGINEERING RECONSTRUCTION - BRIDGES	$120,000	AURORA	1	2021-2025

FY 2020-2023 Rebuild Illinois
Highway Improvement Program
District 1
Local Highways
KANE COUNTY

Route / Street	Location	Improvements	Est. Cost	City	MYP Years	
		TAMP Category			Past	Current
KIRK RD	OVER UP RR 0.3 MI S OF ILL 38 (ROOSEVELT RD)	BRIDGE REPLACEMENT RECONSTRUCTION - BRIDGES	$19,000,000		4	2021-2025
KIRK RD	OVER UP RR 0.3 MI S OF ILL 38 (ROOSEVELT RD)	CONSTRUCTION ENGINEERING RECONSTRUCTION - BRIDGES	$608,000		4	2021-2025
MAIN ST	VAN NORTWICK AVE TO WATER ST Miles = 0.59	RECONSTRUCTION RECONSTRUCTION - PAVEMENTS	$7,400,000	BATAVIA	8	**2020**
MAIN ST	VAN NORTWICK AVE TO WATER ST	CONSTRUCTION ENGINEERING RECONSTRUCTION - PAVEMENTS	$50,000	BATAVIA	8	**2020**
MONTGOMERY RD	AT WAUBONSIE CREEK	P.E. (PHASE II) RECONSTRUCTION - BRIDGES	$83,000	AURORA	1	**2020**
MONTGOMERY RD	AT WAUBONSIE CREEK	BRIDGE REPLACEMENT RECONSTRUCTION - BRIDGES	$1,034,000	AURORA	3	2021-2025

FY 2020-2023 Rebuild Illinois
Highway Improvement Program
District 1
Local Highways
KANE COUNTY

Route / Street	Location	Improvements	Est. Cost	City	MYP Years	
		TAMP Category			Past	Current
MONTGOMERY RD	AT WAUBONSIE CREEK	CONSTRUCTION ENGINEERING RECONSTRUCTION - BRIDGES	$83,000	AURORA	3	2021-2025
MUIRHEAD RD	OVER CN RR	BRIDGE REPLACEMENT RECONSTRUCTION - BRIDGES	$1,500,000		2	**2020**
MUIRHEAD RD	OVER CN RR	CONSTRUCTION ENGINEERING RECONSTRUCTION - BRIDGES	$120,000		2	**2020**
PRAIRIE ST	WILSON ST TO PINE ST Miles = 0.46	RECONSTRUCTION RECONSTRUCTION - PAVEMENTS	$1,669,000	BATAVIA	3	2021-2025
PRAIRIE ST	WILSON ST TO PINE ST	CONSTRUCTION ENGINEERING RECONSTRUCTION - PAVEMENTS	$188,000	BATAVIA	3	2021-2025

FY 2020-2023 Rebuild Illinois
Highway Improvement Program
District 1
Local Highways
LAKE COUNTY

Route / Street	Location	Improvements	Est. Cost	City	MYP Years	
		TAMP Category			Past	Current
ATKINSON RD	AT MIDDLEFORK N BRANCH 0.2 MI E OF I-94	BRIDGE REPLACEMENT	$450,000	GREEN OAKS	9	2021-2025
		RECONSTRUCTION - BRIDGES				
ATKINSON RD	AT MIDDLEFORK N BRANCH 0.2 MI E OF I-94	CONSTRUCTION ENGINEERING	$40,000	GREEN OAKS	5	2021-2025
		RECONSTRUCTION - BRIDGES				
BEECH ST	AT RAVINE N OF BEECH LN	P.E. (PHASE II)	$142,000	HIGHLAND PARK	1	**2020**
		RECONSTRUCTION - BRIDGES				
BEECH ST	AT RAVINE N OF BEECH LN	BRIDGE REPLACEMENT	$1,750,000	HIGHLAND PARK	1	2021-2025
		RECONSTRUCTION - BRIDGES				
BEECH ST	AT RAVINE N OF BEECH LN	CONSTRUCTION ENGINEERING	$174,000	HIGHLAND PARK	1	2021-2025
		RECONSTRUCTION - BRIDGES				
BELVIDERE ST	OVER CNW RR & ILL 137	BRIDGE REPLACEMENT	$3,810,000	WAUKEGAN	11	2021-2025
		RECONSTRUCTION - BRIDGES				

FY 2020-2023 Rebuild Illinois
Highway Improvement Program
District 1
Local Highways
LAKE COUNTY

Route / Street	Location	Improvements	Est. Cost	City	MYP Years	
		TAMP Category			Past	Current
BELVIDERE ST	OVER CNW RR & ILL 137	CONSTRUCTION ENGINEERING RECONSTRUCTION - BRIDGES	$240,000	WAUKEGAN	11	2021-2025
BRADLEY RD RIVERWOODS BLVD	I-94 TO ILL 60 Miles = 1.76	RECONSTRUCTION RECONSTRUCTION - PAVEMENTS	$1,951,000	METTAWA	7	2021-2025
BRADLEY RD RIVERWOODS BLVD	I-94 TO ILL 60	CONSTRUCTION ENGINEERING RECONSTRUCTION - PAVEMENTS	$137,000	METTAWA	7	2021-2025
BRANDYWYN LN	PRAIRIE RD TO DEERFIELD PKWY Miles = 2.10	RECONSTRUCTION RECONSTRUCTION - PAVEMENTS	$3,176,000	BUFFALO GROVE	3	2021-2025
BRANDYWYN LN	PRAIRIE RD TO DEERFIELD PKWY	CONSTRUCTION ENGINEERING RECONSTRUCTION - PAVEMENTS	$413,000	BUFFALO GROVE	3	2021-2025
CASEY RD	US 45 TO ILL 20 (MILWAUKEE AVE) Miles = 2.25	RECONSTRUCTION RECONSTRUCTION - PAVEMENTS	$1,110,000		3	2021-2025

FY 2020-2023 Rebuild Illinois
Highway Improvement Program
District 1
Local Highways
LAKE COUNTY

Route / Street	Location	Improvements	Est. Cost	City	MYP Years	
		TAMP Category			Past	Current
CASEY RD	US 45 TO ILL 20 (MILWAUKEE AVE)	CONSTRUCTION ENGINEERING	$88,000		3	2021-2025
		RECONSTRUCTION - PAVEMENTS				
CENTRAL AVE	AT UNNAMED RAVINE 0.1 MI W OF LAKE MICHIGAN	BRIDGE REPLACEMENT	$1,210,000	HIGHLAND PARK	4	**2020**
		RECONSTRUCTION - BRIDGES				
CENTRAL AVE	AT UNNAMED RAVINE 0.1 MI W OF LAKE MICHIGAN	CONSTRUCTION ENGINEERING	$116,000	HIGHLAND PARK	4	**2020**
		RECONSTRUCTION - BRIDGES				
CLAVEY RD	AT SKOKIE DITCH	BRIDGE REPLACEMENT	$10,252,000	HIGHLAND PARK	4	**2020**
		RECONSTRUCTION - BRIDGES				
CLAVEY RD	AT SKOKIE DITCH	CONSTRUCTION ENGINEERING	$760,000	HIGHLAND PARK	4	**2020**
		RECONSTRUCTION - BRIDGES				
DEERFIELD RD	MILWAUKEE AVE TO SAUNDERS RD Miles = 2.00	ADDITIONAL LANES	$24,000,000	RIVERWOODS	4	2021-2025
		INITIAL CONSTRUCTION - PAVEMENTS				

FY 2020-2023 Rebuild Illinois
Highway Improvement Program
District 1
Local Highways
LAKE COUNTY

Route / Street	Location	Improvements	Est. Cost	City	MYP Years	
		TAMP Category			Past	Current
DIVISION ST	OVER METRA STATION / CN RR	BRIDGE (NEW) INITIAL CONSTRUCTION - BRIDGES	$500,000	MUNDELEIN	2	**2020**
DUGDALE RD	14TH ST TO ARGONNE DR Miles = 0.61	RECONSTRUCTION RECONSTRUCTION - PAVEMENTS	$945,000	NORTH CHICAGO	9	2021-2025
DUGDALE RD	14TH ST TO ARGONNE DR	CONSTRUCTION ENGINEERING RECONSTRUCTION - PAVEMENTS	$95,000	NORTH CHICAGO	9	2021-2025
E CUBA RD	S KRUEGER RD TO OLD MCHENRY RD Miles = 2.02	RECONSTRUCTION RECONSTRUCTION - PAVEMENTS	$1,505,000	LONG GROVE	4	**2020**
E CUBA RD	S KRUEGER RD TO OLD MCHENRY RD	CONSTRUCTION ENGINEERING RECONSTRUCTION - PAVEMENTS	$144,000	LONG GROVE	4	**2020**
EVERETT RD	AT ILL 43 (WAUKEGAN RD)	CHANNELIZATION MISCELLANEOUS IMPROVEMENTS	$2,519,000	LAKE FOREST	2	**2020**

FY 2020-2023 Rebuild Illinois
Highway Improvement Program
District 1
Local Highways
LAKE COUNTY

Route / Street	Location	Improvements	Est. Cost	City	MYP Years	
		TAMP Category			Past	Current
FISH LAKE RD	NIPPERSINK RD TO ILL 120	INTERSECTION RECONSTN RECONSTRUCTION - PAVEMENTS	$1,364,000	VOLO	4	2021-2025
FISH LAKE RD	NIPPERSINK RD TO ILL 120	CONSTRUCTION ENGINEERING RECONSTRUCTION - PAVEMENTS	$96,000	VOLO	4	2021-2025
GREEN BAY RD	OVER UP RR N OF BATH & TENNIS CLUB RD	P.E. (PHASE I) REHABILITATION - BRIDGES	$88,000	LAKE BLUFF	1	**2020**
GREEN BAY RD	CENTRAL AVE TO CLAVEY RD Miles = 1.99	RECONSTRUCTION RECONSTRUCTION - PAVEMENTS	$8,800,000	HIGHLAND PARK	3	**2020**
GREEN BAY RD	CENTRAL AVE TO CLAVEY RD	CONSTRUCTION ENGINEERING RECONSTRUCTION - PAVEMENTS	$448,000	HIGHLAND PARK	3	**2020**
HART RD	AT US 14	CHANNELIZATION INTERSECTION IMPROVEMENT MISCELLANEOUS IMPROVEMENTS	$6,441,000	BARRINGTON	1	**2020**

FY 2020-2023 Rebuild Illinois
Highway Improvement Program
District 1
Local Highways
LAKE COUNTY

Route / Street	Location	Improvements	Est. Cost	City	MYP Years	
		TAMP Category			Past	Current
HOOK DR	ORCHARD LN TO NICOLE LN	P.E. (PHASE II) INITIAL CONSTRUCTION - PAVEMENTS	$311,000	ROUND LAKE BEACH	1	2021-2025
HOOK DR	ORCHARD LN TO NICOLE LN Miles = 0.36	NEW CONSTRUCTION INITIAL CONSTRUCTION - PAVEMENTS	$3,113,000	ROUND LAKE BEACH	1	2021-2025
HOOK DR	ORCHARD LN TO NICOLE LN	CONSTRUCTION ENGINEERING INITIAL CONSTRUCTION - PAVEMENTS	$374,000	ROUND LAKE BEACH	1	2021-2025
JUDSON AVE	AT UNNAMED RAVINE 0.1 MI SE OF MARSHMAN ST	P.E. (PHASE II) RECONSTRUCTION - BRIDGES	$141,000	HIGHLAND PARK	1	**2020**
JUDSON AVE	AT UNNAMED RAVINE 0.1 MI SE OF MARSHMAN ST	BRIDGE REPLACEMENT RECONSTRUCTION - BRIDGES	$1,750,000	HIGHLAND PARK	1	2021-2025
JUDSON AVE	AT UNNAMED RAVINE 0.1 MI SE OF MARSHMAN ST	CONSTRUCTION ENGINEERING RECONSTRUCTION - BRIDGES	$174,000	HIGHLAND PARK	1	2021-2025

FY 2020-2023 Rebuild Illinois
Highway Improvement Program
District 1
Local Highways
LAKE COUNTY

Route / Street	Location	Improvements	Est. Cost	City	MYP Years	
		TAMP Category			Past	Current
LAKE RD	AT UNNAMED RAVINE N OF WOODBINE LN	BRIDGE REPLACEMENT RECONSTRUCTION - BRIDGES	$1,400,000	LAKE FOREST	8	2021-2025
LAKE RD	AT UNNAMED RAVINE N OF WOODBINE LN	CONSTRUCTION ENGINEERING RECONSTRUCTION - BRIDGES	$148,000	LAKE FOREST	8	2021-2025
LAKE ST	ST PETER ST TO ILL 83 (MAIN ST) Miles = 0.38	STANDARD OVERLAY REHABILITATION - PAVEMENTS	$300,000	ANTIOCH	17	2021-2025
LAKE ST	ST PETER ST TO ILL 83 (MAIN ST)	CONSTRUCTION ENGINEERING REHABILITATION - PAVEMENTS	$22,000	ANTIOCH	17	2021-2025
LAKE ZURICH RD	CITIZENS PARK DR TO US 14	INTERSECTION RECONSTN RECONSTRUCTION - PAVEMENTS	$3,839,000	BARRINGTON	3	2021-2025
LAKE ZURICH RD	CITIZENS PARK DR TO US 14	CONSTRUCTION ENGINEERING RECONSTRUCTION - PAVEMENTS	$350,000	BARRINGTON	3	2021-2025

FY 2020-2023 Rebuild Illinois
Highway Improvement Program
District 1
Local Highways
LAKE COUNTY

Route / Street	Location	Improvements	Est. Cost	City	MYP Years	
		TAMP Category			Past	Current
LAKEVIEW PKWY	CENTER DR TO FAIRWAY DR Miles = 0.70	STANDARD OVERLAY WIDENING EXISTING PAVEMENT REHABILITATION - PAVEMENTS	$3,721,000	VERNON HILLS	8	**2020**
LAKEVIEW PKWY	CENTER DR TO FAIRWAY DR	P.E. (PHASE II) REHABILITATION - PAVEMENTS	$363,000	VERNON HILLS	1	**2020**
LAKEVIEW PKWY	CENTER DR TO FAIRWAY DR	CONSTRUCTION ENGINEERING REHABILITATION - PAVEMENTS	$336,000	VERNON HILLS	8	**2020**
N KRUEGER RD	GILMER RD TO ILL 22	PRELIMINARY ENGINEERING RECONSTRUCTION - PAVEMENTS	$102,000	LONG GROVE	1	**2020**
N KRUEGER RD	GILMER RD TO ILL 22 Miles = 1.13	RECONSTRUCTION RECONSTRUCTION - PAVEMENTS	$1,001,000	LONG GROVE	4	2021-2025
N KRUEGER RD	GILMER RD TO ILL 22	CONSTRUCTION ENGINEERING RECONSTRUCTION - PAVEMENTS	$96,000	LONG GROVE	4	2021-2025

FY 2020-2023 Rebuild Illinois
Highway Improvement Program
District 1
Local Highways
LAKE COUNTY

Route / Street	Location	Improvements	Est. Cost	City	MYP Years	
		TAMP Category			Past	Current
NIPPERSINK BLVD	OAK ST TO GRAND AVE Miles = 0.28	RECONSTRUCTION	$1,873,000	FOX LAKE	1	2021-2025
		RECONSTRUCTION - PAVEMENTS				
NIPPERSINK BLVD	OAK ST TO GRAND AVE	CONSTRUCTION ENGINEERING	$121,000	FOX LAKE	1	2021-2025
		RECONSTRUCTION - PAVEMENTS				
OAK SPRING RD	AT DES PLAINES RIVER	BRIDGE REPLACEMENT	$2,500,000		4	2021-2025
		RECONSTRUCTION - BRIDGES				
OAK SPRING RD	AT DES PLAINES RIVER	CONSTRUCTION ENGINEERING	$220,000		4	2021-2025
		RECONSTRUCTION - BRIDGES				
PARK AVE W	AT SKOKIE DITCH	BRIDGE REPLACEMENT	$4,004,000	HIGHLAND PARK	6	2021-2025
	ILLINOIS SPECIAL BRIDGE PROGRAM LOCAL PROJECT; CONTINGENT UPON LOCAL AGENCY PROVIDING MATCHING FUNDS.					
		RECONSTRUCTION - BRIDGES				

FY 2020-2023 Rebuild Illinois
Highway Improvement Program
District 1
Local Highways
LAKE COUNTY

Route / Street	Location	Improvements	Est. Cost	City	MYP Years	
		TAMP Category			Past	Current
PARK AVE W	AT SKOKIE DITCH	CONSTRUCTION ENGINEERING	$320,000	HIGHLAND PARK	5	2021-2025
	ILLINOIS SPECIAL BRIDGE PROGRAM LOCAL PROJECT; CONTINGENT UPON LOCAL AGENCY PROVIDING MATCHING FUNDS.					
		RECONSTRUCTION - BRIDGES				
RIVERWOODS RD WESTMINSTER WAY	RIVERWOODS RD: N OF BRAMPTON LN TO N OF SURREY LN; WESTMINSTER WAY: NW OF STORY BOOK LN TO 0.1 MI SE OF STORY BOOK LN	BIKEWAY	$124,000	LINCOLNSHIRE	1	**2020**
		MISCELLANEOUS IMPROVEMENTS				
ROBERT PARKER COFFIN RD	AT BUFFALO CREEK	BRIDGE REPLACEMENT	$650,000	LONG GROVE	4	**2020**
		RECONSTRUCTION - BRIDGES				
ROBERT PARKER COFFIN RD	AT BUFFALO CREEK	CONSTRUCTION ENGINEERING	$52,000	LONG GROVE	4	**2020**
		RECONSTRUCTION - BRIDGES				
ROCKLAND RD	AT DES PLAINES RIVER	BRIDGE REHABILITATION	$2,890,000	LIBERTYVILLE	3	2021-2025
		REHABILITATION - BRIDGES				

FY 2020-2023 Rebuild Illinois
Highway Improvement Program
District 1
Local Highways
LAKE COUNTY

Route / Street	Location	Improvements TAMP Category	Est. Cost	City	MYP Years Past	 Current
ROCKLAND RD	AT DES PLAINES RIVER	CONSTRUCTION ENGINEERING REHABILITATION - BRIDGES	$347,000	LIBERTYVILLE	3	2021-2025
ROCKLAND RD	DES PLAINES RIVER TO ST. MARYS RD Miles = 0.76	RECONSTRUCTION RECONSTRUCTION - PAVEMENTS	$1,977,000	LIBERTYVILLE GREEN OAKS	3	**2020**
ROCKLAND RD	DES PLAINES RIVER TO ST. MARYS RD	CONSTRUCTION ENGINEERING RECONSTRUCTION - PAVEMENTS	$199,000	LIBERTYVILLE GREEN OAKS	3	**2020**
S GENESEE ST	AT WAUKEGAN RIVER S OF W WATER ST	BRIDGE SUPERSTRUCTURE REHABILITATION - BRIDGES	$3,210,000	WAUKEGAN	11	2021-2025
S GENESEE ST	AT WAUKEGAN RIVER S OF W WATER ST	CONSTRUCTION ENGINEERING REHABILITATION - BRIDGES	$206,000	WAUKEGAN	11	2021-2025
SAYTON RD	S OF HONING RD TO ROLLINS RD Miles = 0.33	STANDARD OVERLAY REHABILITATION - PAVEMENTS	$560,000	FOX LAKE	4	**2020**

FY 2020-2023 Rebuild Illinois
Highway Improvement Program
District 1
Local Highways
LAKE COUNTY

Route / Street	Location	Improvements	Est. Cost	City	MYP Years	
		TAMP Category			Past	Current
SAYTON RD	S OF HONING RD TO ROLLINS RD	CONSTRUCTION ENGINEERING REHABILITATION - PAVEMENTS	$27,000	FOX LAKE	4	2020
THOMPSON BLVD	ARLINGTON HEIGHTS RD TO WEILAND RD Miles = 2.07	RECONSTRUCTION RECONSTRUCTION - PAVEMENTS	$6,236,000	BUFFALO GROVE	3	2020
THOMPSON BLVD	ARLINGTON HEIGHTS RD TO WEILAND RD	CONSTRUCTION ENGINEERING RECONSTRUCTION - PAVEMENTS	$649,000	BUFFALO GROVE	3	2020
W APTAKISIC RD WEILAND RD	W APTAKISIC RD: JOSEPH CT TO BOND ST; WEILAND RD: APTAKISIC RD TO DEERFIELD PKWY Miles = 1.11	RECONSTRUCTION RR CROSSING IMPROVEMENT INTERSECTION IMPROVEMENT RECONSTRUCTION - PAVEMENTS	$11,090,000	BUFFALO GROVE	1	2020
W APTAKISIC RD WEILAND RD	W APTAKISIC RD: JOSEPH CT TO BOND ST; WEILAND RD: APTAKISIC RD TO DEERFIELD PKWY	CONSTRUCTION ENGINEERING RECONSTRUCTION - PAVEMENTS	$956,000	BUFFALO GROVE	1	2020
WADE ST	AT UNNAMED RAVINE 0.2 MI N OF MARSHMAN ST	P.E. (PHASE II) RECONSTRUCTION - BRIDGES	$139,000	HIGHLAND PARK	1	2020

FY 2020-2023 Rebuild Illinois
Highway Improvement Program
District 1
Local Highways
LAKE COUNTY

Route / Street	Location	Improvements	Est. Cost	City	MYP Years	
		TAMP Category			Past	Current
WADE ST	AT UNNAMED RAVINE 0.2 MI N OF MARSHMAN ST	BRIDGE REPLACEMENT	$1,750,000	HIGHLAND PARK	1	2021-2025
		RECONSTRUCTION - BRIDGES				
WADE ST	AT UNNAMED RAVINE 0.2 MI N OF MARSHMAN ST	CONSTRUCTION ENGINEERING	$174,000	HIGHLAND PARK	1	2021-2025
		RECONSTRUCTION - BRIDGES				

FY 2020-2023 Rebuild Illinois
Highway Improvement Program
District 1
Local Highways
MCHENRY COUNTY

Route / Street	Location	Improvements	Est. Cost	City	MYP Years	
		TAMP Category			Past	Current
HUNTER RD	AT LITTLE BEAVER CREEK	P.E. (PHASE I) REHABILITATION - BRIDGES	$150,000		1	2020
HUNTER RD	AT LITTLE BEAVER CREEK	P.E. (PHASE II) REHABILITATION - BRIDGES	$96,000		1	2020
HUNTER RD	AT LITTLE BEAVER CREEK	BRIDGE REHABILITATION REHABILITATION - BRIDGES	$800,000		1	2021-2025
JOHNSON RD THAYER RD	AT NIPPERSINK CREEK	P.E. (PHASE II) REHABILITATION - BRIDGES	$240,000		1	2021-2025
JOHNSON RD THAYER RD	AT NIPPERSINK CREEK	BRIDGE REHABILITATION REHABILITATION - BRIDGES	$2,400,000		1	2021-2025
LAKEVIEW DR	AT ISLAND LAKE	BRIDGE REPLACEMENT RECONSTRUCTION - BRIDGES	$1,000,000	ISLAND LAKE	8	2021-2025

FY 2020-2023 Rebuild Illinois
Highway Improvement Program
District 1
Local Highways
MCHENRY COUNTY

Route / Street	Location	Improvements	Est. Cost	City	MYP Years	
		TAMP Category			Past	Current
LAKEVIEW DR	AT ISLAND LAKE	CONSTRUCTION ENGINEERING RECONSTRUCTION - BRIDGES	$80,000	ISLAND LAKE	8	2021-2025
MAIN ST	W OF WINN RD TO 0.3 MI W OF BLIVIN ST	SIDEWALKS CULVERT REPAIR MISCELLANEOUS IMPROVEMENTS	$77,000	SPRING GROVE	1	**2020**
MAIN ST	AT CRYSTAL LAKE AVE	INTERSECTION RECONSTN RECONSTRUCTION - PAVEMENTS	$3,520,000	CRYSTAL LAKE	7	**2020**
MAIN ST	CRYSTAL LAKE AVE TO US 14	RR CROSSING IMPROVEMENT MISCELLANEOUS IMPROVEMENTS	$235,000	CRYSTAL LAKE	2	**2020**
MILLSTREAM RD	AT KISHWAUKEE RIVER & S BRANCH KISHWAUKEE RIVER	BRIDGE REPLACEMENT RECONSTRUCTION - BRIDGES	$2,300,000		1	2021-2025
N MAIN ST	ILL 176 TO UP RR Miles = 0.32	RECONSTRUCTION RECONSTRUCTION - PAVEMENTS	$2,733,000	CRYSTAL LAKE	4	**2020**

FY 2020-2023 Rebuild Illinois
Highway Improvement Program
District 1
Local Highways
MCHENRY COUNTY

Route / Street	Location	Improvements	Est. Cost	City	MYP Years	
		TAMP Category			Past	Current
S MADISON ST	AT SOUTH ST & LAKE AVE	INTERSECTION RECONSTN	$2,515,000	WOODSTOCK	3	**2020**
		RECONSTRUCTION - PAVEMENTS				
S MADISON ST	AT SOUTH ST & LAKE ST	CONSTRUCTION ENGINEERING	$100,000	WOODSTOCK	3	**2020**
		MISCELLANEOUS IMPROVEMENTS				
WHITE OAKS RD	AT W BRANCH PISCASAW CREEK	P.E. (PHASE II)	$120,000		1	2021-2025
		REHABILITATION - BRIDGES				
WHITE OAKS RD	AT W BRANCH PISCASAW CREEK	BRIDGE REHABILITATION	$1,000,000		1	2021-2025
		REHABILITATION - BRIDGES				

FY 2020-2023 Rebuild Illinois
Highway Improvement Program
District 1
Local Highways
WILL COUNTY

Route / Street	Location	Improvements	Est. Cost	City	MYP Years	
		TAMP Category			Past	Current
ILL 50 CICERO AVE	UNIVERSITY PKWY TO MONEE NCL	LIGHTING MISCELLANEOUS IMPROVEMENTS	$1,000,000	UNIVERSITY PARK	5	**2020**
ILL 50 CICERO AVE	UNIVERSITY PKWY TO MONEE NCL	CONSTRUCTION ENGINEERING MISCELLANEOUS IMPROVEMENTS	$50,000	UNIVERSITY PARK	5	**2020**
80TH AVE	AT 191ST ST	CHANNELIZATION MISCELLANEOUS IMPROVEMENTS	$2,320,000	TINLEY PARK	2	**2020**
80TH AVE	AT 191ST ST	CONSTRUCTION ENGINEERING MISCELLANEOUS IMPROVEMENTS	$240,000	TINLEY PARK	2	**2020**
143RD ST	LINCOLN HWY TO ILL 59 Miles = 1.00	RECONSTRUCTION RECONSTRUCTION - PAVEMENTS	$20,000,000	PLAINFIELD	9	2021-2025
ABE ST	AT SPRING CREEK	BRIDGE REPLACEMENT RECONSTRUCTION - BRIDGES	$2,500,000	JOLIET	5	2021-2025

FY 2020-2023 Rebuild Illinois
Highway Improvement Program
District 1
Local Highways
WILL COUNTY

Route / Street	Location	Improvements	Est. Cost	City	MYP Years	
		TAMP Category			Past	Current
ABE ST	AT SPRING CREEK	CONSTRUCTION ENGINEERING RECONSTRUCTION - BRIDGES	$200,000	JOLIET	5	2021-2025
BAKER RD	AT JACKSON CREEK	BRIDGE REPLACEMENT RECONSTRUCTION - BRIDGES	$1,000,000		4	**2020**
BAKER RD	AT JACKSON CREEK	CONSTRUCTION ENGINEERING RECONSTRUCTION - BRIDGES	$120,000		4	**2020**
BRIDGE ST MULTI-USE PATH	W OF MCKINLEY WOODS RD AT HUNTERS CROSSING SUBDIVISION TO I&M CANAL	BIKEWAY MISCELLANEOUS IMPROVEMENTS	$71,000	CHANNAHON	1	**2020**
CRETE RD	RICHTON RD TO EXCHANGE ST Miles = 0.86	RECONSTRUCTION RECONSTRUCTION - PAVEMENTS	$1,528,000	CRETE	4	2021-2025
DANNE RD	AT PLUM CREEK BRANCH 0.7 MI E OF KLEMME RD	BRIDGE REPLACEMENT RECONSTRUCTION - BRIDGES	$1,500,000	CRETE	2	**2020**

FY 2020-2023 Rebuild Illinois
Highway Improvement Program
District 1
Local Highways
WILL COUNTY

Route / Street	Location	Improvements	Est. Cost	City	MYP Years	
		TAMP Category			Past	Current
DANNE RD	AT PLUM CREEK BRANCH 0.7 MI E OF KLEMME RD	CONSTRUCTION ENGINEERING RECONSTRUCTION - BRIDGES	$120,000	CRETE	2	2020
ESSINGTON RD CATON FARM RD	ESSINGTON RD: BILTMORE ST TO CATON FARM RD; CATON FARM RD: COSMIC DR TO JUNE ST	CONSTRUCTION ENGINEERING MISCELLANEOUS IMPROVEMENTS	$40,000	JOLIET	1	2020
ESSINGTON RD	AT ROCK RUN CREEK	LAND ACQUISITION REHABILITATION - BRIDGES	$16,000	JOLIET	1	2020
EXCHANGE ST	CRETE RD TO ILL 394	P.E. (PHASE II) RECONSTRUCTION - PAVEMENTS	$25,000	CRETE	8	2021-2025
EXCHANGE ST	CRETE RD TO ILL 394 Miles = 1.65	RECONSTRUCTION RECONSTRUCTION - PAVEMENTS	$883,000	CRETE	8	2021-2025
EXCHANGE ST	CRETE RD TO ILL 394	CONSTRUCTION ENGINEERING RECONSTRUCTION - PAVEMENTS	$37,000	CRETE	8	2021-2025

FY 2020-2023 Rebuild Illinois
Highway Improvement Program
District 1
Local Highways
WILL COUNTY

Route / Street	Location	Improvements	Est. Cost	City	MYP Years	
		TAMP Category			Past	Current
INDIAN BOUNDARY RD	AT SPRING HOLE CREEK	BRIDGE REPLACEMENT RECONSTRUCTION - BRIDGES	$1,400,000	PLAINFIELD	2	2021-2025
INDIAN BOUNDARY RD	AT SPRING HOLE CREEK	CONSTRUCTION ENGINEERING RECONSTRUCTION - BRIDGES	$134,000	PLAINFIELD	2	2021-2025
KANKAKEE ST	AT FORKED CREEK 0.3 MI N OF ILL 53	BRIDGE REHABILITATION REHABILITATION - BRIDGES	$994,000	WILMINGTON	8	2021-2025
KANKAKEE ST	AT FORKED CREEK 0.3 MI N OF ILL 53	CONSTRUCTION ENGINEERING REHABILITATION - BRIDGES	$48,000	WILMINGTON	7	2021-2025
LARAWAY ROAD	US 52 TO CEDAR RD Miles = 3.34	RECONSTRUCTION RECONSTRUCTION - PAVEMENTS	$7,950,000	NEW LENOX	1	**2020**
MONEE-MANHATTAN RD	HAMILTON AVE TO CLEVELAND AVE Miles = 0.06	STANDARD OVERLAY REHABILITATION - PAVEMENTS	$2,500,000	MONEE	4	2021-2025

FY 2020-2023 Rebuild Illinois
Highway Improvement Program
District 1
Local Highways
WILL COUNTY

Route / Street	Location	Improvements	Est. Cost	City	MYP Years	
		TAMP Category			Past	Current
MONEE-MANHATTAN RD	HAMILTON AVE TO CLEVELAND AVE	CONSTRUCTION ENGINEERING REHABILITATION - PAVEMENTS	$200,000	MONEE	4	2021-2025
PENFIELD ST	GOULD ST TO ILL 1 Miles = 0.56	RECONSTRUCTION RECONSTRUCTION - PAVEMENTS	$3,320,000	BEECHER	3	**2020**
PENFIELD ST	GOULD ST TO ILL 1	CONSTRUCTION ENGINEERING RECONSTRUCTION - PAVEMENTS	$354,000	BEECHER	3	**2020**
RENWICK RD	RIVER RD TO ILL 59 Miles = 1.00	STANDARD OVERLAY REHABILITATION - PAVEMENTS	$1,600,000	PLAINFIELD	1	**2020**
RENWICK RD	RIVER RD TO ILL 59	CONSTRUCTION ENGINEERING REHABILITATION - PAVEMENTS	$128,000	PLAINFIELD	1	**2020**
ST LOUIS ST	MISSISSIPPI AVE TO ILL 53 Miles = 0.12	RECONSTRUCTION RECONSTRUCTION - PAVEMENTS	$3,215,000	ELWOOD	10	**2020**

FY 2020-2023 Rebuild Illinois
Highway Improvement Program
District 1
Local Highways
WILL COUNTY

Route / Street	Location	Improvements	Est. Cost	City	MYP Years	
		TAMP Category			Past	Current
ST LOUIS ST	MISSISSIPPI AVE TO ILL 53	CONSTRUCTION ENGINEERING	$201,000	ELWOOD	10	**2020**
		RECONSTRUCTION - PAVEMENTS				

FY 2020-2023 Rebuild Illinois
Highway Improvement Program
District 1
Local Highways
DISTRICT-WIDE

Route / Street	Location	Improvements	Est. Cost	City	MYP Years	
		TAMP Category			Past	Current
VARIOUS	DISTRICTWIDE CMAQ PROJECTS	MISCELLANEOUS	$100,952,000		4	**2020**
		MISCELLANEOUS IMPROVEMENTS				
VARIOUS	DISTRICTWIDE CMAQ PROJECTS	MISCELLANEOUS	$487,146,000		3	2021-2025
		RECONSTRUCTION - PAVEMENTS				

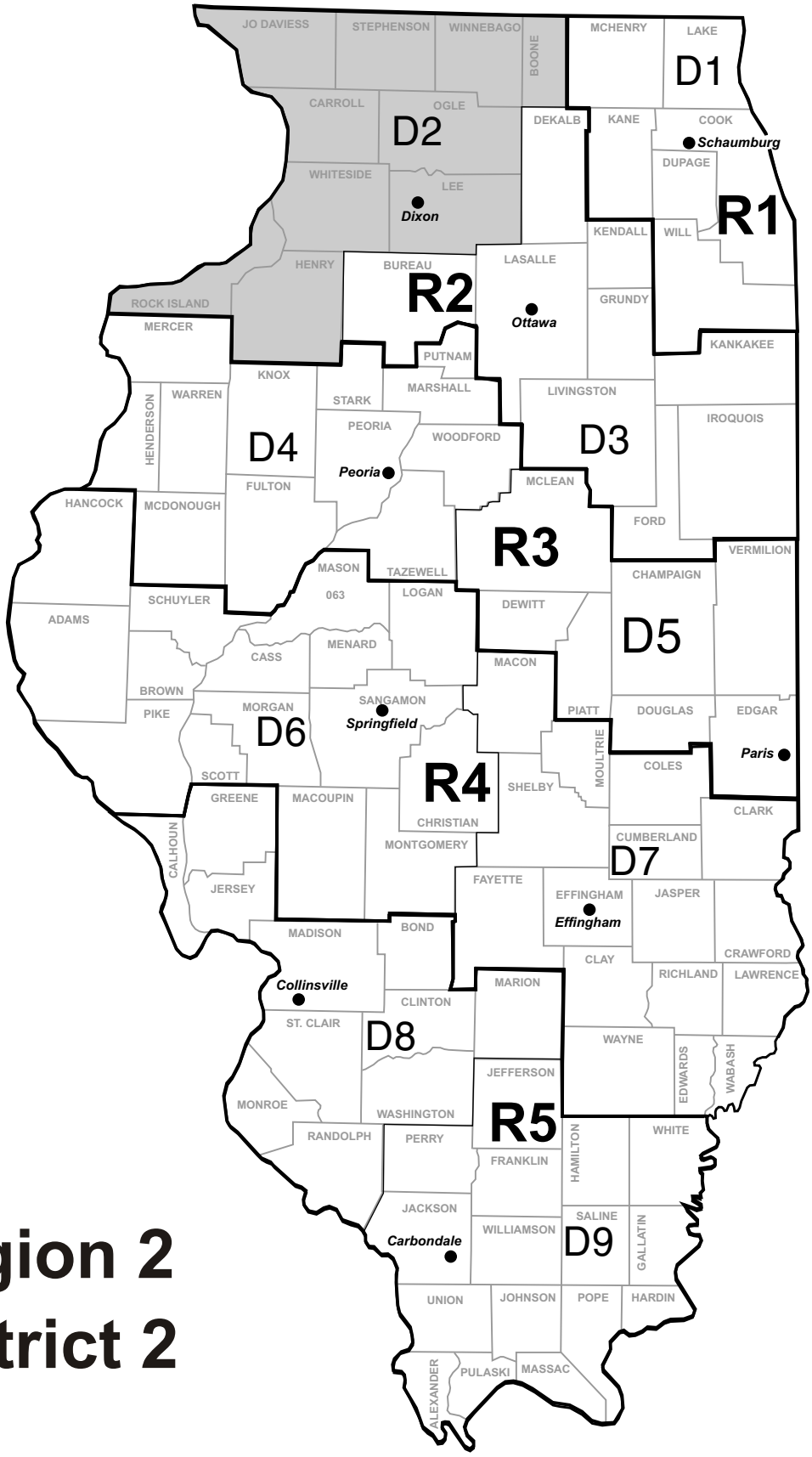

Region 2
District 2

TRANSPORTATION PROGRAM SUMMARY
ILLINOIS DEPARTMENT OF TRANSPORTATION
REGION 2, DISTRICT 2, DIXON

Overview

Highway District 2 encompasses 10 counties in northwestern Illinois and includes the cities of Rockford, Rock Island-Moline, Geneseo, Rochelle, Dixon, Freeport, Belvidere, Kewanee and Sterling-Rock Falls, plus many smaller communities which serve as satellites for the larger employment centers or as focal points of this farming area. The state highway system in District 2 consists of 1,606 miles of highways and 838 bridges, supporting 10.6 million vehicle miles of travel daily.

State Program

The program for state and local highways will average $3.91 billion annually for the FY 2020-2025 period. Approximately $1.28 billion will be provided during FY 2020-2025 for improvements to state highways in District 2. The following table summarizes anticipated accomplishments on the state highway system in District 2 during this time frame.

FY 2020-2025 Programmed Improvements

Roadway Maintenance	
Interstate NHS (miles)	25
Non-Interstate NHS (miles)	122
Non-NHS Marked (miles)	81
Non-NHS Unmarked (miles)	3
Bridges	
Interstate NHS (Sq. Ft.)	658,514
Non-Interstate NHS (Sq. Ft.)	206,746
Non-NHS Marked (Sq. Ft.)	42,416
Non-NHS Unmarked (Sq. Ft.)	30,437
Safety/System Modernization	
Interstate NHS (miles)	0
Non-Interstate NHS (miles)	2
Non-NHS Marked (miles)	1
Non-NHS Unmarked (miles)	0
Safety Locations (number)	24
System Expansion	
Interstate NHS (miles)	0
Non-Interstate NHS (miles)	12
Non-NHS Marked (miles)	1
Non-NHS Unmarked (miles)	0
New Bridges (Sq. Ft.)	1,497
Preservation	
Roads & Bridges ($M)	55.631

Major Highway projects of interest that are tentatively scheduled during the FY 2020-2025 time frame include:

- **Interstate 39/US 20/US 51 from 0.4 mile north of Baxter Road to Interstate 90 0.3 mile north of Harrison Avenue Interchange and US 20 from 0.7 mile west of Alpine Road to Interstate 39 in Winnebago County.** Resurfacing on 11.5 miles (including ramp repair) is programmed in FY 2020 at a cost of $21 million.

- **Interstate 74/US 6 (new bridge) over the Mississippi River in Moline.** Iowa is the lead agency on the project, and Illinois will reimburse Iowa as projects are let for construction and work is completed. The Central Section of the new bridge was split into multiple construction contracts: two contracts for the river bridge, three contracts on the Illinois side and multiple contracts on the Iowa side. The reimbursement to Iowa for the Central Section for construction of the new bridges across the Mississippi River including lighting and construction engineering is programmed during FY 2020-2025 at a cost of $74.5 million. Of this total, $45.4 million is programmed in FY 2020. In addition, landscaping on the Illinois side of the river is programmed during FY 2021-2025 at a cost of $1.5 million.

- **Interstate 74 from 0.4 mile south of Illinois 81 to 0.2 mile north of Illinois 17 in Henry County.** Resurfacing, patching and cold milling on 7.3 miles are programmed in FY 2020 at a cost of $14.5 million.

- **Interstate 80 over the Mississippi River in Rock Island County.** A bridge replacement, reconstruction of 0.6 mile, engineering for a project and environmental linkage study, engineering for location, environmental and design studies, engineering for contract plans, land acquisition, railroad engineering, utility adjustments and construction engineering are programmed during FY 2020-2025 at a cost of $304.5 million. Of this total, engineering for the completion of a project and environmental linkage study is funded in FY 2020 at a cost of $20,000. *Illinois is the lead agency for this project with Iowa sharing equally in the costs.*

- **Interstate 80 from Rock River to US 6 in Henry County.** Resurfacing and patching on 3 miles and a new bridge deck are programmed during FY 2021-2025 at a cost of $9.5 million.

- **Interstate 280 at the Mississippi River southwest of Rock Island in Rock Island County.** A new bridge deck and bridge painting are programmed during FY 2021-2025 at a cost of $36 million. *Illinois is the lead agency for this project with Iowa sharing equally in the costs.*

- **Illinois 2 over the Rock River in Rockton.** A bridge replacement, median crossover, engineering for contract plans and construction engineering are programmed during FY 2020-2025 at a cost of $18.4 million. Of this total, engineering for contract plans is programmed in FY 2020 at a cost of $700,000. *This project has been approved for Illinois Special Bridge Program funding.*

- **Illinois 2 from Illinois 72 (E) in Byron to Beltline Road south of Rockford**. Reconstruction of 10.6 miles, bridge replacement, culvert replacement, engineering for location, environmental and design studies, engineering for contract plans, land acquisition, railroad engineering, utility adjustments and construction engineering are programmed during FY 2020-2025 for $72.5 million. Of this total, engineering for location, environmental and design studies is programmed in FY 2020 at a cost of $3.5 million.

- **Illinois 251 over the Union Pacific Railroad 2.5 miles south of Illinois 75 and over Rockton Road 2.6 miles south of Illinois 75 in Roscoe.** Replacement of four bridges, engineering for contract plans and land acquisition are programmed during FY 2021-2025 at a cost of $13 million.

FY 2020-2025 Rebuild Illinois
Highway Improvement Program
District 2
State Highways

Route / Street	Location	Improvements	Est. Cost	County	MYP Years	
		TAMP Category			Past	Current
I 39 US 51	ILL 38 INTCHG E OF ROCHELLE	BRIDGE NEW DECK INTERCHANGE RECONSTRUCTION REHABILITATION - BRIDGES	$7,200,000	OGLE	1	2021-2025
I 39 US 51	ILL 38 INTCHG E OF ROCHELLE	P.E. (PHASE I) P.E. (CONSULTANT TSL) REHABILITATION - BRIDGES	$720,000	OGLE	1	**2020**
I 39 US 51	ILL 38 INTCHG E OF ROCHELLE	P.E. (PHASE II) REHABILITATION - BRIDGES	$720,000	OGLE	1	2021-2025
I 39 US 51	KILBUCK CREEK 3 MI N OF ILL 64	BRIDGE DECK REPAIRS BRIDGE REPAIR BRIDGE JOINT REPLACE/REPAIR BRIDGE DECK OVERLAY MAINTENANCE - BRIDGES	$6,600,000	OGLE	1	2021-2025
I 39 US 51	KILBUCK CREEK 3 MI N OF ILL 64	P.E. (PHASE I) P.E. (CONSULTANT TSL) MAINTENANCE - BRIDGES	$660,000	OGLE	1	**2020**

Structure Information

Str Number	AADT	Truck Pct	NHS
0710058	6,400	12	Y

FY 2020-2025 Rebuild Illinois
Highway Improvement Program
District 2
State Highways

Route / Street	Location	Improvements	Est. Cost	County	MYP Years	
		TAMP Category			Past	Current
I 39 US 51	KILBUCK CREEK 3 MI N OF ILL 64	P.E. (PHASE II) P.E. (CONSULTANT PLANS) MAINTENANCE - BRIDGES	$660,000	OGLE	1	2021-2025
I 39 US 20 US 51	I-39: 0.4 MI N OF BAXTER RD TO I-90 0.3 MI N OF HARRISON AVE INTCHG & US 20: 0.7 MI W OF ALPINE RD TO I-39 Miles = 11.47	DESIGNED OVERLAY RAMP REPAIR REHABILITATION - PAVEMENTS	$21,000,000	WINNEBAGO	4	**2020**
I 39 US 51	KISHWAUKEE RIVER 0.8 MI S OF BLACKHAWK RD	P.E. (BRIDGE INSPECTION) REHABILITATION - BRIDGES	$270,000	WINNEBAGO	1	**2020**
I 39 US 20 US 51 ROCKFORD BYP	I-39: 0.8 MI N OF BLACKHAWK RD TO I-90 & US 20: I-39 TO 0.3 MI E OF KISHWAUKEE RIVER & HARRISON AVE: BELL SCHOOL RD TO I-39	P.E. (PHASE II) RECONSTRUCTION - BRIDGES	$1,000,000	WINNEBAGO	4	**2020**
I 39 US 20 US 51 ROCKFORD BYP	I-39: 0.8 MI N OF BLACKHAWK RD TO I-90 & US 20: I-39 TO 0.3 MI E OF KISHWAUKEE RIVER & HARRISON AVE: BELL SCHOOL RD TO I-39	P.E. (PHASE II) RECONSTRUCTION - BRIDGES	$11,695,000	WINNEBAGO	4	2021-2025

FY 2020-2025 Rebuild Illinois
Highway Improvement Program
District 2
State Highways

Route / Street	Location	Improvements	Est. Cost	County	MYP Years	
		TAMP Category			Past	Current
I 39 US 20 ROCKFORD BYP	UNDER PERRYVILLE RD SE OF ROCKFORD	BRIDGE REPLACEMENT	$4,350,000	WINNEBAGO	7	2021-2025
		RECONSTRUCTION - BRIDGES				

Structure Information

Str Number	AADT	Truck Pct	NHS
1010098	7,900	7	N

Route / Street	Location	Improvements	Est. Cost	County	Past	Current
I 74 US 6	MISSISSIPPI RIVER *IOWA LEAD AGENCY; ILLINOIS' SHARE OF THE COST.*	BRIDGE REPLACEMENT BRIDGE REMOVAL/DEMOLITION LIGHTING MISCELLANEOUS CONSTRUCTION ENGINEERING	$45,398,000	ROCK ISLAND	6	**2020**
		RECONSTRUCTION - BRIDGES				

Structure Information

Str Number	AADT	Truck Pct	NHS
0819901	34,850	2	Y
0819902	34,850	2	Y

Route / Street	Location	Improvements	Est. Cost	County	Past	Current
I 74 US 6	MISSISSIPPI RIVER *IOWA LEAD AGENCY; ILLINOIS' SHARE OF THE COST.*	BRIDGE REPLACEMENT BRIDGE REMOVAL/DEMOLITION LIGHTING MISCELLANEOUS CONSTRUCTION ENGINEERING	$29,086,000	ROCK ISLAND	5	2021-2025
		RECONSTRUCTION - BRIDGES				

Structure Information

Str Number	AADT	Truck Pct	NHS
0819901	34,850	2	Y
0819902	34,850	2	Y

Route / Street	Location	Improvements	Est. Cost	County	Past	Current
I 74 US 6	MISSISSIPPI RIVER TO 0.9 MI S OF AVENUE OF THE CITIES IN MOLINE	LANDSCAPING	$1,530,000	ROCK ISLAND	5	2021-2025
		RECONSTRUCTION - PAVEMENTS				

FY 2020-2025 Rebuild Illinois
Highway Improvement Program
District 2
State Highways

Route / Street	Location	Improvements	Est. Cost	County	MYP Years	
		TAMP Category			Past	Current
I 74 US 6	UNDER ILL 5 IN MOLINE	BRIDGE REPAIR MAINTENANCE - BRIDGES	$500,000	ROCK ISLAND	1	2021-2025
I 74	0.4 MI S OF ILL 81 TO 0.2 MI N OF ILL 17 Miles = 7.31	DESIGNED OVERLAY PATCHING COLD MILLING REHABILITATION - PAVEMENTS	$14,500,000	HENRY	8	**2020**
I 80	MISSISSIPPI RIVER, ILL 84, & RR Miles = 0.60 *ILLINOIS LEAD AGENCY; IOWA AND ILLINOIS WILL SHARE COST EQUALLY.*	BRIDGE REPLACEMENT RECONSTRUCTION RECONSTRUCTION - BRIDGES	$245,000,000	ROCK ISLAND	1	2021-2025
I 80	MISSISSIPPI RIVER, ILL 84, & RR (PROJECT AND ENVIRONMENTAL LINKAGE STUDY)	PRELIMINARY ENGINEERING RECONSTRUCTION - BRIDGES	$20,000	ROCK ISLAND	1	**2020**
I 80	MISSISSIPPI RIVER, ILL 84, & RR *ILLINOIS LEAD AGENCY; IOWA AND ILLINOIS WILL SHARE COST EQUALLY.*	P.E. (PHASE I) RECONSTRUCTION - BRIDGES	$17,000,000	ROCK ISLAND	1	2021-2025

Roadway Information

Miles	AADT	Truck Pct	NHS
7.31	15,300	32.7	Y

Structure Information

Str Number	AADT	Truck Pct	NHS
0810011	26,600	33	Y

FY 2020-2025 Rebuild Illinois
Highway Improvement Program
District 2
State Highways

Route / Street	Location	Improvements	Est. Cost	County	MYP Years	
		TAMP Category			Past	Current
I 80	MISSISSIPPI RIVER, ILL 84, & RR	P.E. (PHASE II)	$17,000,000	ROCK ISLAND	1	2021-2025
	ILLINOIS LEAD AGENCY; IOWA AND ILLINOIS WILL SHARE COST EQUALLY.	RECONSTRUCTION - BRIDGES				
I 80	MISSISSIPPI RIVER, ILL 84, & RR	LAND ACQUISITION	$500,000	ROCK ISLAND	1	2021-2025
	ILLINOIS LEAD AGENCY; IOWA AND ILLINOIS WILL SHARE COST EQUALLY.	RECONSTRUCTION - BRIDGES				
I 80	MISSISSIPPI RIVER, ILL 84, & RR	RR ENGINEERING	$500,000	ROCK ISLAND	1	2021-2025
	ILLINOIS LEAD AGENCY; IOWA AND ILLINOIS WILL SHARE COST EQUALLY.	RECONSTRUCTION - BRIDGES				
I 80	MISSISSIPPI RIVER, ILL 84, & RR	UTILITY ADJUSTMENT	$500,000	ROCK ISLAND	1	2021-2025
	ILLINOIS LEAD AGENCY; IOWA AND ILLINOIS WILL SHARE COST EQUALLY.	RECONSTRUCTION - BRIDGES				
I 80	MISSISSIPPI RIVER, ILL 84, & RR	CONSTRUCTION ENGINEERING	$24,000,000	ROCK ISLAND	1	2021-2025
	ILLINOIS LEAD AGENCY; IOWA AND ILLINOIS WILL SHARE COST EQUALLY.	RECONSTRUCTION - BRIDGES				

FY 2020-2025 Rebuild Illinois
Highway Improvement Program
District 2
State Highways

Route / Street	Location	Improvements	Est. Cost	County	MYP Years Past	MYP Years Current
		TAMP Category				
I 80	ROCK RIVER TO US 6 Miles = 3.04	STANDARD OVERLAY PATCHING BRIDGE NEW DECK	$9,500,000	HENRY	4	2021-2025
		REHABILITATION - PAVEMENTS				
I 80	AT I-74 Miles = 0.51	BRIDGE REPLACEMENT RECONSTRUCTION	$14,500,000	HENRY	5	2021-2025
I 74						
I 280						
		RECONSTRUCTION - BRIDGES				
I 80	AT I-74	P.E. (PHASE I) P.E. (CONSULTANT TSL)	$1,450,000	HENRY	3	2020
I 74						
I 280						
		RECONSTRUCTION - BRIDGES				
I 80	AT I-74	P.E. (PHASE II)	$1,450,000	HENRY	3	2021-2025
I 74						
I 280						
		RECONSTRUCTION - BRIDGES				

Roadway Information

Miles	AADT	Truck Pct	NHS
1.77	23,600	32.3	Y
1.27	22,600	34.5	Y

Structure Information

Str Number	AADT	Truck Pct	NHS
0370023	11,300	34	Y
0370024	11,300	34	Y
0370027	11,300	34	Y
0370028	11,300	34	Y
0370029	11,300	34	Y

Roadway Information

Miles	AADT	Truck Pct	NHS
0.26	22,800	34.2	Y
0.25	16,308	32.1	Y

Structure Information

Str Number	AADT	Truck Pct	NHS
0370031	11,400	34	Y
0370032	11,400	34	Y

FY 2020-2025 Rebuild Illinois
Highway Improvement Program
District 2
State Highways

Route / Street	Location	Improvements	Est. Cost	County	MYP Years	
		TAMP Category			Past	Current
I 80	0.5 MI E OF I-74/80 INTCHG TO 0.5 MI W OF ILL 82	CRACK & JOINT SEALING PRESERVATION - PAVEMENTS	$500,000	HENRY	2	**2020**
I 80	MINERAL CREEK 2.9 MI E OF I-74	BRIDGE REPLACEMENT RECONSTRUCTION - BRIDGES	$4,000,000	HENRY	7	2021-2025
I 80	MINERAL CREEK 2.9 MI E OF I-74	P.E. (PHASE I) P.E. (CONSULTANT TSL) RECONSTRUCTION - BRIDGES	$400,000	HENRY	7	2021-2025
I 80	MINERAL CREEK 2.9 MI E OF I-74	P.E. (PHASE II) RECONSTRUCTION - BRIDGES	$400,000	HENRY	4	2021-2025
I 80	0.5 MI W OF ILL 82 TO BUREAU CO LINE	CRACK & JOINT SEALING PRESERVATION - PAVEMENTS	$875,000	HENRY	3	**2020**

Structure Information

Str Number	AADT	Truck Pct	NHS
0370107	10,100	44	Y
0370108	10,100	44	Y

FY 2020-2025 Rebuild Illinois
Highway Improvement Program
District 2
State Highways

Route / Street	Location	Improvements	Est. Cost	County	MYP Years	
		TAMP Category			Past	Current
I 88	0.2 MI NE OF 122ND AVE N / FARGO RD TO 0.1 MI E OF SAND RD Miles = 3.10	PATCHING STANDARD OVERLAY REHABILITATION - PAVEMENTS	$5,580,000	WHITESIDE	1	2021-2025
I 88	0.1 MI E OF SAND RD TO 0.6 MI W OF ILL 78	DRAINAGE MISCELLANEOUS IMPROVEMENTS	$250,000	WHITESIDE	2	2021-2025
I 90	0.4 MI W OF WHEELER RD TO 0.1 MI E OF IPSEN RD	BRIDGE REPLACEMENT RECONSTRUCTION - BRIDGES	$1,680,000	BOONE	1	2021-2025
I 280	MISSISSIPPI RIVER SW OF ROCK ISLAND *ILLINOIS LEAD AGENCY; IOWA AND ILLINOIS WILL SHARE COST EQUALLY.*	BRIDGE NEW DECK REHABILITATION - BRIDGES	$34,000,000	ROCK ISLAND	10	2021-2025
I 280	MISSISSIPPI RIVER SW OF ROCK ISLAND *ILLINOIS LEAD AGENCY; IOWA AND ILLINOIS WILL SHARE COST EQUALLY.*	BRIDGE PAINTING PRESERVATION - BRIDGES	$2,000,000	ROCK ISLAND	2	2021-2025

Roadway Information

Miles	AADT	Truck Pct	NHS
3.10	12,600	31.0	Y

Structure Information

Str Number	AADT	Truck Pct	NHS
0049900	9,700	15	Y
0040004	9,700	15	Y

Structure Information

Str Number	AADT	Truck Pct	NHS
0810106	28,000	29	Y

FY 2020-2025 Rebuild Illinois
Highway Improvement Program
District 2
State Highways

Route / Street	Location	Improvements	Est. Cost	County	MYP Years	
		TAMP Category			Past	Current
I 280	MISSISSIPPI RIVER TO E OF ILL 92 INTCHG Miles = 1.26	STANDARD OVERLAY PATCHING COLD MILLING REHABILITATION - PAVEMENTS	$4,000,000	ROCK ISLAND	2	2021-2025
Roadway Information Miles: 1.26; AADT: 27,194; Truck Pct: 30.1; NHS: Y						
I 280	ILL 92 INTCHG IN MILAN	LIGHTING MISCELLANEOUS IMPROVEMENTS	$525,000	ROCK ISLAND	1	2021-2025
I 280	E OF ILL 92 INTCHG TO 0.4 MI E OF AIRPORT RD IN MILAN Miles = 4.13	STANDARD OVERLAY PATCHING COLD MILLING REHABILITATION - PAVEMENTS	$6,300,000	ROCK ISLAND	6	2021-2025
Roadway Information Miles: 4.13; AADT: 24,713; Truck Pct: 32.6; NHS: Y						
US 20	MISSISSIPPI RIVER IN EAST DUBUQUE (FENCING) *IOWA LEAD AGENCY; ILLINOIS' SHARE OF THE COST.*	MISCELLANEOUS MISCELLANEOUS IMPROVEMENTS	$240,000	JO DAVIESS	3	**2020**
US 20 GREAT RIVER RD	BARGE TERMINAL RD E OF EAST DUBUQUE	INTERSECTION RECONSTN MISCELLANEOUS IMPROVEMENTS	$3,000,000	JO DAVIESS	1	2021-2025

FY 2020-2025 Rebuild Illinois
Highway Improvement Program
District 2
State Highways

Route / Street	Location	Improvements	Est. Cost	County	MYP Years	
		TAMP Category			Past	Current
US 20 GREAT RIVER RD	BARGE TERMINAL RD E OF EAST DUBUQUE	LAND ACQUISITION MISCELLANEOUS IMPROVEMENTS	$400,000	JO DAVIESS	1	2021-2025
US 20 ILL 84	GEAR ST TO MAIN ST IN GALENA Miles = 1.06	RECONSTRUCTION STORM SEWER (NEW) SANITARY SEWER WATER MAIN CULVERT REMOVAL RETAINING WALL ADA IMPROVEMENTS RECONSTRUCTION - PAVEMENTS	$20,400,000	JO DAVIESS	16	2021-2025
US 20 ILL 84	GEAR ST TO MAIN ST IN GALENA	UTILITY ADJUSTMENT RECONSTRUCTION - PAVEMENTS	$100,000	JO DAVIESS	16	2021-2025
US 20 ILL 84	0.5 MI E TO 1.3 MI E OF POWDER HOUSE HILL RD	DRAINAGE MISCELLANEOUS IMPROVEMENTS	$1,000,000	JO DAVIESS	4	2021-2025
US 20	GALENA OAKS RD TO 0.2 MI W OF LOGEMANN RD Miles = 4.64	STANDARD OVERLAY COLD MILLING ADA IMPROVEMENTS REHABILITATION - PAVEMENTS	$2,000,000	JO DAVIESS	1	2021-2025

Roadway Information

Miles	AADT	Truck Pct	NHS
1.06	10,200	13.5	Y

Roadway Information

Miles	AADT	Truck Pct	NHS
4.64	4,250	24.4	Y

FY 2020-2025 Rebuild Illinois
Highway Improvement Program
District 2
State Highways

Route / Street	Location	Improvements	Est. Cost	County	MYP Years	
		TAMP Category			Past	Current
US 20	0.2 MI W OF LOGEMANN RD TO RUSH ST IN STOCKTON Miles = 4.07	RECONSTRUCTION BRIDGE REPLACEMENT HORIZONTAL REALIGNMENT VERTICAL REALIGNMENT CULVERT REPLACEMENT CULVERT REMOVAL CULVERT (NEW) TRUCK CLIMBING LANE	$22,900,000	JO DAVIESS	15	2021-2025
		RECONSTRUCTION - PAVEMENTS				

Roadway Information

Miles	AADT	Truck Pct	NHS
4.07	4,697	23.2	Y

Structure Information

Str Number	AADT	Truck Pct	NHS
0430036	4,250	25	Y

US 20	0.2 MI W OF LOGEMANN RD TO RUSH ST IN STOCKTON	P.E. (PHASE II)	$150,000	JO DAVIESS	1	2020
		RECONSTRUCTION - PAVEMENTS				
US 20	0.2 MI W OF LOGEMANN RD TO RUSH ST IN STOCKTON	LAND ACQUISITION	$400,000	JO DAVIESS	4	2021-2025
		RECONSTRUCTION - PAVEMENTS				
US 20	0.2 MI W OF LOGEMANN RD TO RUSH ST IN STOCKTON	UTILITY ADJUSTMENT	$350,000	JO DAVIESS	15	2021-2025
		RECONSTRUCTION - PAVEMENTS				
US 20 ILL 78	RUSH ST IN STOCKTON TO 0.1 MI E OF ILL 78 (N) Miles = 1.71	STANDARD OVERLAY	$775,000	JO DAVIESS	1	2021-2025
		REHABILITATION - PAVEMENTS				

Roadway Information

Miles	AADT	Truck Pct	NHS
1.71	6,901	14.8	Y

FY 2020-2025 Rebuild Illinois
Highway Improvement Program
District 2
State Highways

Route / Street	Location	Improvements	Est. Cost	County	MYP Years	
		TAMP Category			Past	Current
US 20	0.1 MI E OF ILL 78 (N) TO 0.2 MI W OF STEPHENSON CO LINE	P.E. (PHASE I) RECONSTRUCTION - PAVEMENTS	$1,200,000	JO DAVIESS	1	2021-2025
US 20	0.1 MI E OF ILL 78 (N) TO 0.2 MI W OF STEPHENSON CO LINE	P.E. (PHASE II) RECONSTRUCTION - PAVEMENTS	$1,200,000	JO DAVIESS	1	2021-2025
US 20 ILL 73	US 20: 0.4 MI W OF ILL 73 TO 1 MI E (REES RD) & ILL 73: 0.4 MI N TO 0.2 MI S OF US 20 Miles = 1.93	INTERSECTION RECONSTN RECONSTRUCTION TURNING LANES TRAF SIGNAL INSTALLATION CULVERT (NEW) CULVERT REPLACEMENT MISCELLANEOUS IMPROVEMENTS	$6,100,000	STEPHENSON	10	2021-2025
US 20 ILL 73	US 20: 0.4 MI W OF ILL 73 TO 1 MI E (REES RD) & ILL 73: 0.4 MI N TO 0.2 MI S OF US 20	UTILITY ADJUSTMENT MISCELLANEOUS IMPROVEMENTS	$400,000	STEPHENSON	4	2021-2025
US 20 (WESTBOUND)	GROVE CREEK 0.3 MI E OF STEPHENSON CO LINE	BRIDGE DECK OVERLAY BRIDGE DECK REPAIRS PRESERVATION - BRIDGES	$390,000	WINNEBAGO	1	2020

Roadway Information

Miles	AADT	Truck Pct	NHS
1.38	6,400	19.4	Y
0.39	3,450	8.1	N
0.16	2,300	19.4	N

FY 2020-2025 Rebuild Illinois
Highway Improvement Program
District 2
State Highways

Route / Street	Location	Improvements	Est. Cost	County	MYP Years	
		TAMP Category			Past	Current
US 20	REES RD TO 0.4 MI W OF FLANSBURG RD Miles = 4.63	RECONSTRUCTION DESIGNED OVERLAY	$10,000,000	STEPHENSON	2	2021-2025
Roadway Information Miles AADT Truck Pct NHS 4.63 9,006 16.0 Y		RECONSTRUCTION - PAVEMENTS				
US 20	REES RD TO 0.4 MI W OF FLANSBURG RD	P.E. (PHASE I)	$1,000,000	STEPHENSON	2	2021-2025
		RECONSTRUCTION - PAVEMENTS				
US 20	REES RD TO 0.4 MI W OF FLANSBURG RD	P.E. (PHASE II)	$1,000,000	STEPHENSON	2	2021-2025
		RECONSTRUCTION - PAVEMENTS				
US 20	REES RD TO 0.4 MI W OF FLANSBURG RD	LAND ACQUISITION	$300,000	STEPHENSON	1	2021-2025
		RECONSTRUCTION - PAVEMENTS				
US 20	REES RD TO 0.4 MI W OF FLANSBURG RD	LAND ACQUISITION	$900,000	STEPHENSON	1	2021-2025
		RECONSTRUCTION - PAVEMENTS				
US 20	REES RD TO 0.4 MI W OF FLANSBURG RD	UTILITY ADJUSTMENT	$100,000	STEPHENSON	1	2021-2025
		RECONSTRUCTION - PAVEMENTS				

FY 2020-2025 Rebuild Illinois
Highway Improvement Program
District 2
State Highways

Route / Street	Location	Improvements	Est. Cost	County	MYP Years	
		TAMP Category			Past	Current
US 20	0.2 MI W OF PECATONICA RD TO 0.2 MI W OF FALCONER RD Miles = 7.54	RUBBLIZATION COLD MILLING RECONSTRUCTION - PAVEMENTS	$17,000,000	WINNEBAGO	3	2021-2025
Roadway Information Miles: 7.54; AADT: 16,700; Truck Pct: 15.9; NHS: Y						
US 20 ROCKFORD BYP	0.2 MI W OF FALCONER RD TO SIMPSON RD SW OF ROCKFORD Miles = 6.70	DESIGNED OVERLAY PATCHING COLD MILLING REHABILITATION - PAVEMENTS	$14,500,000	WINNEBAGO	1	2021-2025
Roadway Information Miles: 6.70; AADT: 17,194; Truck Pct: 13.8; NHS: Y						
US 20 ROCKFORD BYP	ROCK RIVER TO I-39 / US 51 IN ROCKFORD Miles = 3.93	DESIGNED OVERLAY COLD MILLING REHABILITATION - PAVEMENTS	$8,700,000	WINNEBAGO	3	2021-2025
Roadway Information Miles: 3.93; AADT: 35,000; Truck Pct: 13.2; NHS: Y						
US 20 ROCKFORD BYP	UNDER 20TH ST 0.7 MI E OF ILL 251 IN ROCKFORD	BRIDGE REPLACEMENT BRIDGE APPROACH ROADWAY RECONSTRUCTION - BRIDGES	$2,800,000	WINNEBAGO	15	2021-2025
Structure Information Str Number: 1010116; AADT: 4,500; Truck Pct: 7; NHS: N						
US 20 HARRISON AVE	I-39: 0.8 MI N OF BLACKHAWK RD TO I-90 & US 20: I-39 TO 0.3 MI E OF KISHWAUKEE RIVER & HARRISON AVE: BELL SCHOOL RD TO I-39	P.E. (PHASE II) RECONSTRUCTION - PAVEMENTS	$180,000	WINNEBAGO	2	2020

FY 2020-2025 Rebuild Illinois
Highway Improvement Program
District 2
State Highways

Route / Street	Location	Improvements	Est. Cost	County	MYP Years	
		TAMP Category			Past	Current
US 20 HARRISON AVE	I-39: 0.8 MI N OF BLACKHAWK RD TO I-90 & US 20: I-39 TO 0.3 MI E OF KISHWAUKEE RIVER & HARRISON AVE: BELL SCHOOL RD TO I-39	P.E. (PHASE II) RECONSTRUCTION - PAVEMENTS	$2,125,000	WINNEBAGO	2	2021-2025
US 20	0.4 MI W OF WHEELER RD TO 0.1 MI E OF IPSEN RD Miles = 0.82	RECONSTRUCTION RECONSTRUCTION - PAVEMENTS	$13,600,000	BOONE	1	2021-2025
US 20	0.4 MI W OF WHEELER RD TO 0.1 MI E OF IPSEN RD	LAND ACQUISITION RECONSTRUCTION - PAVEMENTS	$250,000	BOONE	1	2021-2025
US 20 BUS GALENA AVE	PARK BLVD TO CLARK ST IN FREEPORT Miles = 1.33	STANDARD OVERLAY ADA IMPROVEMENTS TRAF SIGNAL MODERNIZATION COLD MILLING REHABILITATION - PAVEMENTS	$2,460,000	STEPHENSON	3	2021-2025
US 20 BUS W STATE ST	MERIDIAN RD TO SPRINGFIELD AVE IN ROCKFORD Miles = 1.53	STANDARD OVERLAY ADA IMPROVEMENTS REHABILITATION - PAVEMENTS	$1,800,000	WINNEBAGO	4	**2020**

Roadway Information

Miles	AADT	Truck Pct	NHS
0.82	19,923	13.9	Y

Roadway Information

Miles	AADT	Truck Pct	NHS
1.33	11,258	4.6	N

Roadway Information

Miles	AADT	Truck Pct	NHS
1.53	8,633	16.0	Y

FY 2020-2025 Rebuild Illinois
Highway Improvement Program
District 2
State Highways

Route / Street	Location	Improvements	Est. Cost	County	MYP Years	
		TAMP Category			Past	Current
US 20 BUS W STATE ST	DAY AVE TO INDEPENDENCE AVE IN ROCKFORD Miles = 0.57	RECONSTRUCTION TRAF SIGNAL MODERNIZATION INTERSECTION IMPROVEMENT ADA IMPROVEMENTS LANDSCAPING	$6,730,000	WINNEBAGO	10	2021-2025
	SAFETEA-LU HIGH PRIORITY PROJECT. STATE AND/OR LOCAL MATCH REQUIRED. PROJECT MAY REQUIRE ADDITIONAL STATE AND OR LOCAL FUNDS TO IMPLEMENT.					
Roadway Information Miles AADT Truck Pct NHS 0.57 7,134 7.5 Y		RECONSTRUCTION - PAVEMENTS				
US 20 BUS W STATE ST	DAY AVE TO INDEPENDENCE AVE IN ROCKFORD Miles = 0.01	ADDITIONAL LANES	$1,270,000	WINNEBAGO	2	2021-2025
		INITIAL CONSTRUCTION - PAVEMENTS				
US 20 BUS	MID AMERICAN DR TO BUCKLEY DR IN ROCKFORD Miles = 0.62	INTERSECTION RECONSTN STANDARD OVERLAY TRAF SIGNAL MODERNIZATION WATER MAIN BIKEWAY ADA IMPROVEMENTS	$6,200,000	WINNEBAGO	1	2021-2025
Roadway Information Miles AADT Truck Pct NHS 0.62 28,739 4.9 Y		MISCELLANEOUS IMPROVEMENTS				
US 20 BUS	MID AMERICAN DR TO BUCKLEY DR IN ROCKFORD	LAND ACQUISITION	$243,000	WINNEBAGO	1	**2020**
		MISCELLANEOUS IMPROVEMENTS				

FY 2020-2025 Rebuild Illinois
Highway Improvement Program
District 2
State Highways

Route / Street	Location	Improvements	Est. Cost	County	MYP Years	
		TAMP Category			Past	Current
US 20 BUS	SHAW RD E OF WINNEBAGO CO LINE TO 0.1 MI NE OF STATE ST IN BELVIDERE Miles = 0.01	ADDITIONAL LANES INTERSECTION IMPROVEMENT DRAINAGE INITIAL CONSTRUCTION - PAVEMENTS	$25,200,000	BOONE	1	2021-2025
US 20 BUS	SHAW RD E OF WINNEBAGO CO LINE TO 0.1 MI NE OF STATE ST IN BELVIDERE Miles = 3.96 **Roadway Information** Miles AADT Truck Pct NHS 3.96 13,646 8.5 Y	RECONSTRUCTION RECONSTRUCTION - PAVEMENTS	$16,800,000	BOONE	1	2021-2025
US 20 BUS	SHAW RD E OF WINNEBAGO CO LINE TO 0.1 MI NE OF STATE ST IN BELVIDERE	P.E. (PHASE I) INITIAL CONSTRUCTION - PAVEMENTS	$4,200,000	BOONE	1	**2020**
US 20 BUS	SHAW RD E OF WINNEBAGO CO LINE TO 0.1 MI NE OF STATE ST IN BELVIDERE	P.E. (PHASE II) INITIAL CONSTRUCTION - PAVEMENTS	$4,200,000	BOONE	1	2021-2025
US 20 BUS	SHAW RD E OF WINNEBAGO CO LINE TO 0.1 MI NE OF STATE ST IN BELVIDERE	LAND ACQUISITION INITIAL CONSTRUCTION - PAVEMENTS	$4,000,000	BOONE	1	2021-2025
US 20 BUS	SHAW RD E OF WINNEBAGO CO LINE TO 0.1 MI NE OF STATE ST IN BELVIDERE	UTILITY ADJUSTMENT INITIAL CONSTRUCTION - PAVEMENTS	$250,000	BOONE	1	2021-2025

FY 2020-2025 Rebuild Illinois
Highway Improvement Program
District 2
State Highways

Route / Street	Location	Improvements	Est. Cost	County	MYP Years	
		TAMP Category			Past	Current
US 20 BUS	SHAW RD E OF WINNEBAGO CO LINE TO 0.1 MI NE OF STATE ST IN BELVIDERE	CONSTRUCTION ENGINEERING INITIAL CONSTRUCTION - PAVEMENTS	$4,200,000	BOONE	1	2021-2025
US 20 BUS	BELVIDERE BYP: ILL 76 TO US 20 Miles = 3.93	ADDITIONAL LANES BRIDGE REPLACEMENT INITIAL CONSTRUCTION - PAVEMENTS	$18,000,000	BOONE	1	2021-2025
US 20 BUS	BELVIDERE BYP: LAWRENCEVILLE RD TO US 20 IN BELVIDERE Miles = 1.55	RECONSTRUCTION CULVERT REPLACEMENT RECONSTRUCTION - PAVEMENTS	$11,250,000	BOONE	1	2021-2025
US 20 BUS	BELVIDERE BYP: STATE ST TO LAWRENCEVILLE RD Miles = 2.96	STANDARD OVERLAY REHABILITATION - PAVEMENTS	$3,500,000	BOONE	1	2021-2025
US 20 BUS	BELVIDERE BYP: UNDER POPLAR GROVE RD	BRIDGE REPLACEMENT RECONSTRUCTION - BRIDGES	$3,000,000	BOONE	1	2021-2025

Roadway Information

Miles	AADT	Truck Pct	NHS
1.55	11,657	10.7	Y

Roadway Information

Miles	AADT	Truck Pct	NHS
2.96	9,024	8.7	Y

Structure Information

Str Number	AADT	Truck Pct	NHS
0040013	11,100	13	Y

Structure Information

Str Number	AADT	Truck Pct	NHS
0040015	4,900	4	N

FY 2020-2025 Rebuild Illinois
Highway Improvement Program
District 2
State Highways

Route / Street	Location	Improvements	Est. Cost	County	MYP Years	
		TAMP Category			Past	Current
US 20 BUS	BELVIDERE BYP: STATE ST TO US 20 IN BELVIDERE	P.E. (PHASE I) P.E. (CONSULTANT TSL) INITIAL CONSTRUCTION - PAVEMENTS	$3,600,000	BOONE	1	2021-2025
US 20 BUS	BELVIDERE BYP: STATE ST TO US 20 IN BELVIDERE	P.E. (PHASE II) INITIAL CONSTRUCTION - PAVEMENTS	$3,600,000	BOONE	1	2021-2025
US 20 BUS	BELVIDERE BYP: STATE ST TO US 20 IN BELVIDERE	LAND ACQUISITION INITIAL CONSTRUCTION - PAVEMENTS	$5,000,000	BOONE	1	2021-2025
US 20 BUS	BELVIDERE BYP: STATE ST TO US 20 IN BELVIDERE	UTILITY ADJUSTMENT INITIAL CONSTRUCTION - PAVEMENTS	$200,000	BOONE	1	2021-2025
US 20 BUS	BELVIDERE BYP: STATE ST TO US 20 IN BELVIDERE	CONSTRUCTION ENGINEERING INITIAL CONSTRUCTION - PAVEMENTS	$3,600,000	BOONE	1	2021-2025
US 30	MISSISSIPPI RIVER 1 MI W OF ILL 84 *ILLINOIS LEAD AGENCY; IOWA AND ILLINOIS WILL SHARE COST EQUALLY.*	BRIDGE REPAIR MAINTENANCE - BRIDGES	$1,500,000	WHITESIDE	8	2021-2025

FY 2020-2025 Rebuild Illinois
Highway Improvement Program
District 2
State Highways

Route / Street	Location	Improvements	Est. Cost	County	MYP Years	
		TAMP Category			Past	Current
US 30	MISSISSIPPI RIVER 1 MI W OF ILL 84	BRIDGE DECK SEALING PRESERVATION - BRIDGES	$60,000	WHITESIDE	3	2021-2025
US 30	FRENCH CREEK E OF MORRISON TO EMERSON RD Miles = 6.32	STANDARD OVERLAY PATCHING COLD MILLING REHABILITATION - PAVEMENTS	$2,300,000	WHITESIDE	3	**2020**
US 30 ILL 40	US 30: W OF ILL 40 TO 0.2 MI E & ILL 40: US 30 TO 0.4 MI S IN ROCK FALLS Miles = 0.62	STANDARD OVERLAY COLD MILLING DRAINAGE REHABILITATION - PAVEMENTS	$1,250,000	WHITESIDE	1	**2020**
US 30	0.2 MI E OF ILL 40 IN ROCK FALLS TO LEE CO LINE Miles = 2.89	STANDARD OVERLAY PATCHING COLD MILLING REHABILITATION - PAVEMENTS	$2,600,000	WHITESIDE	1	2021-2025
US 30 ROCK FALLS RD	I&M FEEDER CANAL 0.3 MI E OF ILL 40 IN ROCK FALLS Miles = 0.08	BRIDGE REPAIR STANDARD OVERLAY MAINTENANCE - BRIDGES	$850,000	WHITESIDE	4	2021-2025

Roadway Information

Miles	AADT	Truck Pct	NHS
6.32	6,602	17.5	Y

Roadway Information

Miles	AADT	Truck Pct	NHS
0.23	7,465	8.9	N
0.39	8,110	17.4	Y

Roadway Information

Miles	AADT	Truck Pct	NHS
1.90	6,351	18.6	N
0.70	5,300	30.2	N
0.29	4,000	21.9	N

FY 2020-2025 Rebuild Illinois
Highway Improvement Program
District 2
State Highways

Route / Street	Location	Improvements	Est. Cost	County	MYP Years	
		TAMP Category			Past	Current
US 30	0.1 MI W OF ATKINSON RD	CULVERT REPLACEMENT MISCELLANEOUS IMPROVEMENTS	$500,000	LEE	3	2021-2025
US 30	0.1 MI W OF ATKINSON RD	LAND ACQUISITION MISCELLANEOUS IMPROVEMENTS	$20,000	LEE	3	2021-2025
US 52 ILL 64	MISSISSIPPI RIVER & BNSF RR IN SAVANNA *ILLINOIS LEAD AGENCY; IOWA AND ILLINOIS WILL SHARE COST EQUALLY.*	BRIDGE DECK OVERLAY PRESERVATION - BRIDGES	$1,200,000	CARROLL	3	**2020**
US 52 ILL 64	0.3 MI E OF DAUPHIN RD	CULVERT REPAIR SLOPE STABILIZATION MISCELLANEOUS IMPROVEMENTS	$300,000	CARROLL	1	2021-2025
US 52 ILL 64	0.5 MI E OF N GRANGE RD E OF LANARK	CULVERT REPLACEMENT MISCELLANEOUS IMPROVEMENTS	$300,000	CARROLL	4	2021-2025

FY 2020-2025 Rebuild Illinois
Highway Improvement Program
District 2
State Highways

Route / Street	Location	Improvements	Est. Cost	County	MYP Years	
		TAMP Category			Past	Current
US 52 ILL 64	0.5 MI E OF N GRANGE RD E OF LANARK	LAND ACQUISITION MISCELLANEOUS IMPROVEMENTS	$20,000	CARROLL	4	2021-2025
US 52	ELKHORN CREEK 0.5 MI S OF ILL 64	BRIDGE REPLACEMENT RECONSTRUCTION - BRIDGES	$2,055,000	OGLE	4	2021-2025
US 52	ELKHORN CREEK 0.5 MI S OF ILL 64	LAND ACQUISITION RECONSTRUCTION - BRIDGES	$20,000	OGLE	4	2021-2025
US 52 ILL 26	E ELKHORN ST TO W DEMENT ST IN POLO	ADA IMPROVEMENTS MISCELLANEOUS IMPROVEMENTS	$261,000	OGLE	1	2020
US 52 ILL 26	WILSON ST IN POLO TO 0.1 MI N OF LIBERTY CT IN DIXON Miles = 9.84	STANDARD OVERLAY PATCHING COLD MILLING REHABILITATION - PAVEMENTS	$4,700,000	OGLE LEE	3	2020

Structure Information

Str Number	AADT	Truck Pct	NHS
0710070	800	26	N

Roadway Information

Miles	AADT	Truck Pct	NHS
3.23	4,173	15.1	Y
6.61	3,501	16.8	Y

FY 2020-2025 Rebuild Illinois
Highway Improvement Program
District 2
State Highways

Route / Street	Location	Improvements	Est. Cost	County	MYP Years	
		TAMP Category			Past	Current
US 52	0.3 MI S OF US 30 N OF AMBOY	CULVERT REPLACEMENT MISCELLANEOUS IMPROVEMENTS	$600,000	LEE	3	2021-2025
US 52	0.3 MI S OF US 30 N OF AMBOY	LAND ACQUISITION MISCELLANEOUS IMPROVEMENTS	$20,000	LEE	3	2021-2025
US 52	WASSON RD TO WATER ST IN AMBOY	ADA IMPROVEMENTS MISCELLANEOUS IMPROVEMENTS	$250,000	LEE	1	2021-2025
US 52	MAIN ST IN AMBOY	ADA IMPROVEMENTS MISCELLANEOUS IMPROVEMENTS	$90,000	LEE	1	**2020**
US 52	WATER ST IN AMBOY TO N OF HENKLE RD Miles = 10.16	DESIGNED OVERLAY PATCHING COLD MILLING ADA IMPROVEMENTS REHABILITATION - PAVEMENTS	$4,450,000	LEE	1	2021-2025

Roadway Information

Miles	AADT	Truck Pct	NHS
10.16	2,550	18.7	N

FY 2020-2025 Rebuild Illinois
Highway Improvement Program
District 2
State Highways

Route / Street	Location	Improvements	Est. Cost	County	MYP Years	
		TAMP Category			Past	Current
US 67	ILL 92, RR & MISSISSIPPI RIVER IN ROCK ISLAND	BRIDGE REPAIR	$2,000,000	ROCK ISLAND	1	2020
	ILLINOIS LEAD AGENCY; IOWA AND ILLINOIS WILL SHARE COST EQUALLY.					
		MAINTENANCE - BRIDGES				
US 67	ILL 92, RR & MISSISSIPPI RIVER IN ROCK ISLAND	BRIDGE PAINTING	$6,000,000	ROCK ISLAND	1	2021-2025
	ILLINOIS LEAD AGENCY; IOWA AND ILLINOIS WILL SHARE COST EQUALLY.					
		PRESERVATION - BRIDGES				
US 67	BIG ISLAND RD TO W 5TH AVE IN MILAN	ADA IMPROVEMENTS	$170,000	ROCK ISLAND	1	2021-2025
		MISCELLANEOUS IMPROVEMENTS				
US 150	W 3RD ST TO 114TH ST IN COAL VALLEY	ADA IMPROVEMENTS	$150,000	ROCK ISLAND	1	2021-2025
		MISCELLANEOUS IMPROVEMENTS				
US 150 ILL 17	A ST TO E ST IN ALPHA	ADA IMPROVEMENTS	$150,000	HENRY	1	2021-2025
		MISCELLANEOUS IMPROVEMENTS				

FY 2020-2025 Rebuild Illinois
Highway Improvement Program
District 2
State Highways

Route / Street	Location	Improvements	Est. Cost	County	MYP Years	
		TAMP Category			Past	Current
ILL 2 (WESTBOUND)	4TH AVE TO 2ND AVE IN STERLING Miles = 0.18	RECONSTRUCTION ADA IMPROVEMENTS TRAF SIGNAL REPLACEMENT RECONSTRUCTION - PAVEMENTS	$1,200,000	WHITESIDE	1	2021-2025
ILL 2 (WESTBOUND)	4TH AVE TO 2ND AVE IN STERLING	LAND ACQUISITION RECONSTRUCTION - PAVEMENTS	$50,000	WHITESIDE	1	**2020**
ILL 2 PALMYRA AVE EVERETT ST	W OF PAGE DR TO US 52 / ILL 26 IN DIXON Miles = 0.82	STANDARD OVERLAY COLD MILLING PATCHING ADA IMPROVEMENTS TRAF SIGNAL MODERNIZATION REHABILITATION - PAVEMENTS	$940,000	LEE	3	2021-2025
ILL 2	N OF PINES RD TO JEFFERSON ST IN OREGON Miles = 0.71	STANDARD OVERLAY PATCHING COLD MILLING REHABILITATION - PAVEMENTS	$550,000	OGLE	3	**2020**
ILL 2	5TH ST TO FORD ST IN OREGON	ADA IMPROVEMENTS MISCELLANEOUS IMPROVEMENTS	$207,000	OGLE	1	**2020**

Roadway Information

Miles	AADT	Truck Pct	NHS
0.18	3,600	2.8	Y

Roadway Information

Miles	AADT	Truck Pct	NHS
0.82	14,524	7.3	Y

Roadway Information

Miles	AADT	Truck Pct	NHS
0.71	9,500	7.4	Y

FY 2020-2025 Rebuild Illinois
Highway Improvement Program
District 2
State Highways

Route / Street	Location	Improvements	Est. Cost	County	MYP Years	
		TAMP Category			Past	Current
ILL 2	ILL 72 (E) IN BYRON TO BELTLINE RD S OF ROCKFORD Miles = 10.60	RECONSTRUCTION BRIDGE REPLACEMENT CULVERT REPLACEMENT RECONSTRUCTION - PAVEMENTS	$55,000,000	OGLE WINNEBAGO	1	2021-2025
ILL 2	ILL 72 (E) IN BYRON TO BELTLINE RD S OF ROCKFORD	P.E. (PHASE I) P.E. (CONSULTANT TSL) RECONSTRUCTION - PAVEMENTS	$3,500,000	OGLE WINNEBAGO	1	2020
ILL 2	ILL 72 (E) IN BYRON TO BELTLINE RD S OF ROCKFORD	P.E. (PHASE II) RECONSTRUCTION - PAVEMENTS	$5,000,000	OGLE WINNEBAGO	1	2021-2025
ILL 2	ILL 72 (E) IN BYRON TO BELTLINE RD S OF ROCKFORD	LAND ACQUISITION RECONSTRUCTION - PAVEMENTS	$3,000,000	OGLE WINNEBAGO	1	2021-2025
ILL 2	ILL 72 (E) IN BYRON TO BELTLINE RD S OF ROCKFORD	RR ENGINEERING RECONSTRUCTION - PAVEMENTS	$500,000	OGLE WINNEBAGO	1	2021-2025

Roadway Information

Miles	AADT	Truck Pct	NHS
6.64	7,504	7.7	Y
3.96	6,774	10.2	Y

FY 2020-2025 Rebuild Illinois
Highway Improvement Program
District 2
State Highways

Route / Street	Location	Improvements	Est. Cost	County	MYP Years	
		TAMP Category			Past	Current
ILL 2	ILL 72 (E) IN BYRON TO BELTLINE RD S OF ROCKFORD	UTILITY ADJUSTMENT RECONSTRUCTION - PAVEMENTS	$500,000	OGLE WINNEBAGO	1	2021-2025
ILL 2	ILL 72 (E) IN BYRON TO BELTLINE RD S OF ROCKFORD	CONSTRUCTION ENGINEERING RECONSTRUCTION - PAVEMENTS	$5,000,000	OGLE WINNEBAGO	1	2021-2025
ILL 2	0.1 MI N OF LUTHER DR IN BYRON TO 0.1 MI S OF BELTLINE RD S OF ROCKFORD	GUARDRAIL MISCELLANEOUS IMPROVEMENTS	$1,500,000	OGLE WINNEBAGO	4	2021-2025
ILL 2 N MAIN ST	0.5 MI N OF ELMWOOD RD TO 0.5 MI N OF LATHAM RD N OF ROCKFORD	CRACK & JOINT SEALING PRESERVATION - PAVEMENTS	$125,000	WINNEBAGO	1	**2020**
ILL 2 N MAIN ST	0.4 MI N OF LATHAM RD TO 0.8 MI N OF ROSCOE RD Miles = 0.19	ADDITIONAL LANES CULVERT (NEW) CULVERT REHABILITATION CULVERT REPAIR INITIAL CONSTRUCTION - PAVEMENTS	$14,000,000	WINNEBAGO	1	2021-2025

Structure Information

Str Number	AADT	Truck Pct	NHS
1012032	9,000	6	Y

FY 2020-2025 Rebuild Illinois
Highway Improvement Program
District 2
State Highways

Route / Street	Location	Improvements	Est. Cost	County	MYP Years	
		TAMP Category			Past	Current
ILL 2 N MAIN ST	0.4 MI N OF LATHAM RD TO 0.8 MI N OF ROSCOE RD Miles = 3.08	RECONSTRUCTION INTERSECTION IMPROVEMENT RECONSTRUCTION - PAVEMENTS	$6,000,000	WINNEBAGO	1	2021-2025
ILL 2 N MAIN ST	0.4 MI N OF LATHAM RD TO 0.8 MI N OF ROSCOE RD	LAND ACQUISITION INITIAL CONSTRUCTION - PAVEMENTS	$2,750,000	WINNEBAGO	1	2020
ILL 2 N MAIN ST	0.4 MI N OF LATHAM RD TO 0.8 MI N OF ROSCOE RD	UTILITY ADJUSTMENT INITIAL CONSTRUCTION - PAVEMENTS	$250,000	WINNEBAGO	1	2021-2025
ILL 2 ILL 75	0.8 MI N OF ROSCOE RD TO PRAIRIE HILL RD IN SOUTH BELOIT Miles = 3.81	STANDARD OVERLAY PATCHING COLD MILLING REHABILITATION - PAVEMENTS	$7,200,000	WINNEBAGO	3	2021-2025
ILL 2	ROCK RIVER IN ROCKTON *ILLINOIS SPECIAL BRIDGE PROGRAM PROJECT.*	BRIDGE REPLACEMENT MEDIAN CROSSOVER RECONSTRUCTION - BRIDGES	$16,000,000	WINNEBAGO	5	2021-2025

Roadway Information

Miles	AADT	Truck Pct	NHS
3.08	8,987	6.0	Y

Roadway Information

Miles	AADT	Truck Pct	NHS
3.81	7,996	4.4	Y

Structure Information

Str Number	AADT	Truck Pct	NHS
1010125	4,150	4	Y
1010126	4,150	4	Y

FY 2020-2025 Rebuild Illinois
Highway Improvement Program
District 2
State Highways

Route / Street	Location	Improvements	Est. Cost	County	MYP Years	
		TAMP Category			Past	Current
ILL 2	ROCK RIVER IN ROCKTON	P.E. (PHASE II)	$700,000	WINNEBAGO	5	**2020**
	ILLINOIS SPECIAL BRIDGE PROGRAM PROJECT.					
		RECONSTRUCTION - BRIDGES				
ILL 2	ROCK RIVER IN ROCKTON	P.E. (PHASE II)	$300,000	WINNEBAGO	1	2021-2025
	ILLINOIS SPECIAL BRIDGE PROGRAM PROJECT.					
		RECONSTRUCTION - BRIDGES				
ILL 2	ROCK RIVER IN ROCKTON	CONSTRUCTION ENGINEERING	$1,400,000	WINNEBAGO	5	2021-2025
	ILLINOIS SPECIAL BRIDGE PROGRAM PROJECT.					
		RECONSTRUCTION - BRIDGES				
ILL 2 ILL 75	PRAIRIE HILL RD TO WISCONSIN STATE LINE IN SOUTH BELOIT	P.E. (PHASE I)	$500,000	WINNEBAGO	3	**2020**
		REHABILITATION - PAVEMENTS				
ILL 2 ILL 75	PRAIRIE HILL RD TO WISCONSIN STATE LINE IN SOUTH BELOIT	P.E. (PHASE I)	$500,000	WINNEBAGO	2	2021-2025
		REHABILITATION - PAVEMENTS				

FY 2020-2025 Rebuild Illinois
Highway Improvement Program
District 2
State Highways

Route / Street	Location	Improvements	Est. Cost	County	MYP Years	
		TAMP Category			Past	Current
ILL 5 JOHN DEERE RD	E OF 16TH ST TO 0.3 MI E OF I-74 IN MOLINE Miles = 0.91	STANDARD OVERLAY COLD MILLING PATCHING BRIDGE JOINT REPLACE/REPAIR REHABILITATION - PAVEMENTS	$1,700,000	ROCK ISLAND	1	2021-2025
Roadway Information Miles AADT Truck Pct NHS 0.91 33,422 3.2 Y						
ILL 5 JOHN DEERE RD	0.3 MI E OF 70TH ST IN MOLINE TO COLONA RD IN CARBON CLIFF Miles = 2.45	STANDARD OVERLAY PATCHING COLD MILLING REHABILITATION - PAVEMENTS	$2,550,000	ROCK ISLAND	4	**2020**
Roadway Information Miles AADT Truck Pct NHS 2.45 13,379 8.1 Y						
ILL 5 ILL 84 ILL 92	INTCHG ILL 5/84/92 IN SILVIS & CARBON CLIFF	LIGHTING MISCELLANEOUS IMPROVEMENTS	$325,000	ROCK ISLAND	1	2021-2025
ILL 5 ILL 92	IAIS RR 0.2 MI NE OF ILL 84 JCT	BRIDGE DECK OVERLAY BRIDGE PAINTING PRESERVATION - BRIDGES	$2,000,000	ROCK ISLAND	2	**2020**
ILL 17	DIVISION ST TO 3RD ST IN WOODHULL	ADA IMPROVEMENTS MISCELLANEOUS IMPROVEMENTS	$40,000	HENRY	1	2021-2025

FY 2020-2025 Rebuild Illinois
Highway Improvement Program
District 2
State Highways

Route / Street	Location	Improvements	Est. Cost	County	MYP Years	
		TAMP Category			Past	Current
ILL 26	CEDAR CREEK N OF CEDARVILLE	BRIDGE NEW DECK REHABILITATION - BRIDGES	$1,500,000	STEPHENSON	2	2021-2025
				Structure Information Str Number: 0890043 AADT: 5,350 Truck Pct: 12 NHS: Y		
ILL 26	CEDAR CREEK AT NCL OF CEDARVILLE TO 0.3 MI N OF FAIRVIEW RD Miles = 3.43	STANDARD OVERLAY COLD MILLING ADA IMPROVEMENTS REHABILITATION - PAVEMENTS	$1,600,000	STEPHENSON	3	2021-2025
				Roadway Information Miles: 3.43 AADT: 7,506 Truck Pct: 10.2 NHS: Y		
ILL 26	PECATONICA RIVER 1 MI S OF US 20 IN FREEPORT	BRIDGE DECK OVERLAY BRIDGE JOINT REPLACE/REPAIR BRIDGE REPAIR PRESERVATION - BRIDGES	$1,600,000	STEPHENSON	1	**2020**
ILL 26 ILL 72	S OF ILL 72 (W) TO S OF WILLOW ST IN FORRESTON Miles = 4.51	STANDARD OVERLAY ADA IMPROVEMENTS REHABILITATION - PAVEMENTS	$2,000,000	OGLE	1	2021-2025
				Roadway Information Miles: 4.51 AADT: 2,740 Truck Pct: 15.2 NHS: Y		
ILL 26 ILL 72	S OF ILL 72 (W) TO S OF WILLOW ST IN FORRESTON	LAND ACQUISITION REHABILITATION - PAVEMENTS	$30,000	OGLE	1	2021-2025

FY 2020-2025 Rebuild Illinois
Highway Improvement Program
District 2
State Highways

Route / Street	Location	Improvements	Est. Cost	County	MYP Years	
		TAMP Category			Past	Current
ILL 26	BLOODY GULCH RD TO 0.3 MI S OF PROGRESS DR IN DIXON Miles = 1.04	STANDARD OVERLAY COLD MILLING PATCHING PRESERVATION - PAVEMENTS	$900,000	LEE	1	**2020**
ILL 26	0.3 MI S OF PROGRESS DR S OF DIXON TO US 30 Miles = 3.66	DESIGNED OVERLAY PATCHING COLD MILLING REHABILITATION - PAVEMENTS	$1,100,000	LEE	3	**2020**
ILL 38	DEMENT RD E OF ROCHELLE TO 0.5 MI W OF MULFORD RD Miles = 1.24	RECONSTRUCTION RECONSTRUCTION - PAVEMENTS	$10,000,000	OGLE	1	2021-2025
ILL 38	DEMENT RD E OF ROCHELLE TO 0.5 MI W OF MULFORD RD	P.E. (PHASE I) RECONSTRUCTION - PAVEMENTS	$1,200,000	OGLE	1	**2020**
ILL 38	DEMENT RD E OF ROCHELLE TO 0.5 MI W OF MULFORD RD	P.E. (PHASE II) RECONSTRUCTION - PAVEMENTS	$1,200,000	OGLE	1	2021-2025

Roadway Information

Miles	AADT	Truck Pct	NHS
1.04	5,280	23.4	Y

Roadway Information

Miles	AADT	Truck Pct	NHS
3.66	2,400	19.2	Y

Roadway Information

Miles	AADT	Truck Pct	NHS
0.57	12,761	27.8	Y
0.67	6,400	12.5	Y

FY 2020-2025 Rebuild Illinois
Highway Improvement Program
District 2
State Highways

Route / Street	Location	Improvements	Est. Cost	County	MYP Years	
		TAMP Category			Past	Current
ILL 38	DEMENT RD E OF ROCHELLE TO 0.5 MI W OF MULFORD RD	LAND ACQUISITION RECONSTRUCTION - PAVEMENTS	$500,000	OGLE	1	2021-2025
ILL 38	DEMENT RD E OF ROCHELLE TO 0.5 MI W OF MULFORD RD	UTILITY ADJUSTMENT RECONSTRUCTION - PAVEMENTS	$200,000	OGLE	1	2021-2025
ILL 40	0.1 MI N TO LYNN BLVD & 0.1 MI N TO 0.1 MI S OF LEFEVRE RD IN STERLING Miles = 0.26	STANDARD OVERLAY COLD MILLING ADA IMPROVEMENTS REHABILITATION - PAVEMENTS	$300,000	WHITESIDE	1	2021-2025
ILL 40	LYNN BLVD TO 0.1 MI N OF LEFEVRE RD IN STERLING Miles = 0.54	RECONSTRUCTION ADA IMPROVEMENTS RECONSTRUCTION - PAVEMENTS	$3,000,000	WHITESIDE	1	2021-2025
ILL 40	0.1 MI N OF LYNN BLVD TO LEFEVRE RD IN STERLING	LAND ACQUISITION RECONSTRUCTION - PAVEMENTS	$1,500,000	WHITESIDE	1	**2020**

Roadway Information

Miles	AADT	Truck Pct	NHS
0.07	7,293	11.7	N
0.19	9,489	11.0	N

Roadway Information

Miles	AADT	Truck Pct	NHS
0.54	10,021	13.2	N

FY 2020-2025 Rebuild Illinois
Highway Improvement Program
District 2
State Highways

Route / Street	Location	Improvements	Est. Cost	County	MYP Years	
		TAMP Category			Past	Current
ILL 40	0.1 MI N OF LYNN BLVD TO LEFEVRE RD IN STERLING	UTILITY ADJUSTMENT RECONSTRUCTION - PAVEMENTS	$200,000	WHITESIDE	1	2021-2025
ILL 40	0.4 MI S OF I-88 TO ILL 92 Miles = 12.69	STANDARD OVERLAY REHABILITATION - PAVEMENTS	$5,400,000	WHITESIDE BUREAU	1	2021-2025
ILL 64	ILLINOIS ST TO N JONES TERRACE IN OREGON	ADA IMPROVEMENTS MISCELLANEOUS IMPROVEMENTS	$262,000	OGLE	1	**2020**
ILL 70	PECATONICA RIVER TO 0.1 MI W OF SAFFORD RD IN ROCKFORD Miles = 8.64	DESIGNED OVERLAY PATCHING REHABILITATION - PAVEMENTS	$5,300,000	WINNEBAGO	1	2021-2025
ILL 70 SPRINGFIELD AVE	SPRINGFIELD AVE INT IN ROCKFORD	TRAF SIGNAL MODERNIZATION MISCELLANEOUS IMPROVEMENTS	$75,000	WINNEBAGO	1	2021-2025

Roadway Information

Miles	AADT	Truck Pct	NHS
1.57	2,350	22.6	N
2.16	4,707	28.9	N
8.96	3,124	21.8	N

Roadway Information

Miles	AADT	Truck Pct	NHS
5.29	3,226	3.2	N
3.35	4,357	2.8	N

FY 2020-2025 Rebuild Illinois
Highway Improvement Program
District 2
State Highways

Route / Street	Location	Improvements	Est. Cost	County	MYP Years	
		TAMP Category			Past	Current
ILL 70 KILBURN AVE	0.1 MI W OF SAFFORD RD TO GLENWOOD AVE IN ROCKFORD Miles = 0.78	DESIGNED OVERLAY PATCHING ADA IMPROVEMENTS TRAF SIGNAL MODERNIZATION REHABILITATION - PAVEMENTS	$1,500,000	WINNEBAGO	1	2021-2025
ILL 72	ROCK RIVER IN BYRON	BRIDGE DECK OVERLAY BRIDGE PAINTING BRIDGE REPAIR BRIDGE JOINT REPLACE/REPAIR PRESERVATION - BRIDGES	$850,000	OGLE	1	**2020**
ILL 73 ILL 72	ILL 73: 0.4 MI N & 0.3 & 0.8 MI S OF ILL 72 N OF LANARK & ILL 72: 0.1 MI E OF APACHE RD	CULVERT (NEW) CULVERT REPLACEMENT INITIAL CONSTRUCTION - BRIDGES	$1,350,000	CARROLL	7	2021-2025
ILL 73 ILL 72	ILL 73: 0.4 MI N & 0.3 & 0.8 MI S OF ILL 72 N OF LANARK & ILL 72: 0.1 MI E OF APACHE RD	LAND ACQUISITION INITIAL CONSTRUCTION - BRIDGES	$40,000	CARROLL	7	2021-2025
ILL 75	0.1 MI E TO 0.5 MI E OF TOWER RD IN FREEPORT Miles = 0.39	CULVERT REPLACEMENT DESIGNED OVERLAY RECONSTRUCTION - BRIDGES	$1,100,000	STEPHENSON	4	2021-2025

Roadway Information

Miles	AADT	Truck Pct	NHS
0.78	5,290	6.0	N

Structure Information

Str Number	AADT	Truck Pct	NHS
0891047	2,650	11	N

FY 2020-2025 Rebuild Illinois
Highway Improvement Program
District 2
State Highways

Route / Street	Location	Improvements	Est. Cost	County	MYP Years	
		TAMP Category			Past	Current
ILL 75	0.1 MI E TO 0.5 MI E OF TOWER RD IN FREEPORT	LAND ACQUISITION RECONSTRUCTION - BRIDGES	$40,000	STEPHENSON	4	2021-2025
ILL 75	ROCK RIVER IN ROCKTON	BRIDGE REPLACEMENT RECONSTRUCTION - BRIDGES	$12,500,000	WINNEBAGO	1	2021-2025
ILL 75	ROCK RIVER IN ROCKTON	P.E. (PHASE I) P.E. (CONSULTANT TSL) RECONSTRUCTION - BRIDGES	$1,250,000	WINNEBAGO	1	2020
ILL 75	ROCK RIVER IN ROCKTON	P.E. (PHASE II) RECONSTRUCTION - BRIDGES	$1,250,000	WINNEBAGO	1	2021-2025
ILL 75	ROCK RIVER IN ROCKTON	LAND ACQUISITION RECONSTRUCTION - BRIDGES	$100,000	WINNEBAGO	1	2021-2025
ILL 75	ROCK RIVER IN ROCKTON	UTILITY ADJUSTMENT RECONSTRUCTION - BRIDGES	$100,000	WINNEBAGO	1	2021-2025

Structure Information

Str Number	AADT	Truck Pct	NHS
1010109	7,100	3	N

FY 2020-2025 Rebuild Illinois
Highway Improvement Program
District 2
State Highways

Route / Street	Location	Improvements	Est. Cost	County	MYP Years	
		TAMP Category			Past	Current
ILL 75	ROCK RIVER IN ROCKTON	CONSTRUCTION ENGINEERING RECONSTRUCTION - BRIDGES	$1,250,000	WINNEBAGO	1	2021-2025
ILL 78	PLUM RIVER 6.3 MI S OF US 20	BRIDGE REPLACEMENT RECONSTRUCTION - BRIDGES	$3,300,000	JO DAVIESS	7	2021-2025
ILL 78	PLUM RIVER 6.3 MI S OF US 20	P.E. (PHASE II) RECONSTRUCTION - BRIDGES	$280,000	JO DAVIESS	1	2020
ILL 78	CARROLL CO LINE TO US 30 W OF MORRISON Miles = 7.49	STANDARD OVERLAY REHABILITATION - PAVEMENTS	$2,435,000	WHITESIDE	9	2021-2025
ILL 78	CARROLL CO LINE TO US 30 (VARIOUS CULVERTS)	CULVERT REPLACEMENT CULVERT EXTENSION MISCELLANEOUS IMPROVEMENTS	$3,200,000	WHITESIDE	10	2021-2025

Structure Information

Str Number	AADT	Truck Pct	NHS
0430040	900	12	N

Roadway Information

Miles	AADT	Truck Pct	NHS
7.49	1,137	22.3	N

FY 2020-2025 Rebuild Illinois
Highway Improvement Program
District 2
State Highways

Route / Street	Location	Improvements	Est. Cost	County	MYP Years	
		TAMP Category			Past	Current
ILL 78	CARROLL CO LINE TO US 30 (VARIOUS CULVERTS)	LAND ACQUISITION MISCELLANEOUS IMPROVEMENTS	$40,000	WHITESIDE	10	2021-2025
ILL 78	0.1 MI S OF US 30 TO 0.1 MI S OF ACADEMIC DR IN MORRISON Miles = 0.62	RECONSTRUCTION ADA IMPROVEMENTS RECONSTRUCTION - PAVEMENTS	$3,800,000	WHITESIDE	1	2021-2025
ILL 78	0.1 MI S OF US 30 TO 0.1 MI S OF ACADEMIC DR IN MORRISON	LAND ACQUISITION RECONSTRUCTION - PAVEMENTS	$150,000	WHITESIDE	1	2021-2025
ILL 78	0.1 MI S OF US 30 TO 0.1 MI S OF ACADEMIC DR IN MORRISON	RR CROSSING IMPROVEMENT RECONSTRUCTION - PAVEMENTS	$500,000	WHITESIDE	1	2020
ILL 78	0.1 MI S OF US 30 TO 0.1 MI S OF ACADEMIC DR IN MORRISON	UTILITY ADJUSTMENT RECONSTRUCTION - PAVEMENTS	$100,000	WHITESIDE	1	2021-2025

Roadway Information

Miles	AADT	Truck Pct	NHS
0.62	3,190	11.7	N

FY 2020-2025 Rebuild Illinois
Highway Improvement Program
District 2
State Highways

Route / Street	Location	Improvements	Est. Cost	County	MYP Years	
		TAMP Category			Past	Current
ILL 78	ROCK RIVER N OF PROPHETSTOWN	BRIDGE DECK OVERLAY BRIDGE PAINTING BRIDGE REPAIR BRIDGE JOINT REPLACE/REPAIR PRESERVATION - BRIDGES	$1,000,000	WHITESIDE	1	2020
ILL 78 ILL 92	0.2 MI N OF ILL 92 (W) TO 0.4 MI N OF I-80 Miles = 10.60 **Roadway Information** Miles AADT Truck Pct NHS 10.60 1,374 29.0 N	STANDARD OVERLAY ADA IMPROVEMENTS REHABILITATION - PAVEMENTS	$3,500,000	HENRY	2	2020
ILL 81	US 150 TO 0.4 MI W OF I-74 Miles = 1.81 **Roadway Information** Miles AADT Truck Pct NHS 1.81 1,614 14.3 N	DESIGNED OVERLAY COLD MILLING ADA IMPROVEMENTS REHABILITATION - PAVEMENTS	$1,200,000	HENRY	1	2021-2025
ILL 81	1ST ST TO PLEASANT ST IN CAMBRIDGE	ADA IMPROVEMENTS MISCELLANEOUS IMPROVEMENTS	$180,000	HENRY	1	2021-2025
ILL 81	LOCUST ST TO ELM ST IN ANDOVER	ADA IMPROVEMENTS MISCELLANEOUS IMPROVEMENTS	$30,000	HENRY	1	2021-2025

FY 2020-2025 Rebuild Illinois
Highway Improvement Program
District 2
State Highways

Route / Street	Location	Improvements	Est. Cost	County	MYP Years	
		TAMP Category			Past	Current
ILL 81	GALVA-ATKINSON RD TO WEST ST IN KEWANEE Miles = 6.27	STANDARD OVERLAY COLD MILLING PATCHING GUARDRAIL REHABILITATION - PAVEMENTS	$3,500,000	HENRY	1	2021-2025
ILL 81	GALVA-ATKINSON RD TO WEST ST IN KEWANEE	LAND ACQUISITION REHABILITATION - PAVEMENTS	$50,000	HENRY	1	2020
ILL 81	0.1 MI W OF UNION ST TO 0.3 MI W OF ILL 78 IN KEWANEE Miles = 0.85	RECONSTRUCTION ADA IMPROVEMENTS RECONSTRUCTION - PAVEMENTS	$4,000,000	HENRY	1	2021-2025
ILL 81	0.1 MI W OF UNION ST TO 0.3 MI W OF ILL 78 IN KEWANEE	P.E. (PHASE I) RECONSTRUCTION - PAVEMENTS	$400,000	HENRY	1	2020
ILL 81	0.1 MI W OF UNION ST TO 0.3 MI W OF ILL 78 IN KEWANEE	P.E. (PHASE II) RECONSTRUCTION - PAVEMENTS	$400,000	HENRY	1	2021-2025

Roadway Information

Miles	AADT	Truck Pct	NHS
5.88	1,469	11.2	N
0.39	2,031	13.0	N

Roadway Information

Miles	AADT	Truck Pct	NHS
0.85	2,233	11.4	N

FY 2020-2025 Rebuild Illinois
Highway Improvement Program
District 2
State Highways

Route / Street	Location	Improvements	Est. Cost	County	MYP Years	
		TAMP Category			Past	Current
ILL 81	0.1 MI W OF UNION ST TO 0.3 MI W OF ILL 78 IN KEWANEE	LAND ACQUISITION RECONSTRUCTION - PAVEMENTS	$400,000	HENRY	1	2021-2025
ILL 81	0.1 MI W OF UNION ST TO 0.3 MI W OF ILL 78 IN KEWANEE	UTILITY ADJUSTMENT RECONSTRUCTION - PAVEMENTS	$200,000	HENRY	1	2021-2025
ILL 82	ILL 92 TO N OF SMITH ST IN GENESEO Miles = 6.22	STANDARD OVERLAY PATCHING COLD MILLING REHABILITATION - PAVEMENTS	$2,000,000	HENRY	4	**2020**
ILL 82	DITCH 0.3 MI N OF 1700 N	CULVERT REPLACEMENT MISCELLANEOUS IMPROVEMENTS	$350,000	HENRY	1	2021-2025
ILL 82	DITCH 0.3 MI N OF 1700 N	LAND ACQUISITION MISCELLANEOUS IMPROVEMENTS	$20,000	HENRY	1	2021-2025

Roadway Information

Miles	AADT	Truck Pct	NHS
5.02	2,397	12.3	N
1.20	4,600	17.0	N

FY 2020-2025 Rebuild Illinois
Highway Improvement Program
District 2
State Highways

Route / Street	Location	Improvements	Est. Cost	County	MYP Years	
		TAMP Category			Past	Current
ILL 84	1 MI N OF BLACKJACK RD & 0.9 MI NW OF WHITTON RD	CULVERT REPLACEMENT MISCELLANEOUS IMPROVEMENTS	$1,500,000	JO DAVIESS	3	2021-2025
ILL 84	1 MI N OF BLACKJACK RD & 0.9 MI NW OF WHITTON RD	LAND ACQUISITION MISCELLANEOUS IMPROVEMENTS	$30,000	JO DAVIESS	3	2021-2025
ILL 84	DUKE CREEK N OF HANOVER TO SE OF GARFIELD ST IN HANOVER Miles = 0.74	STANDARD OVERLAY PATCHING ADA IMPROVEMENTS COLD MILLING REHABILITATION - PAVEMENTS	$900,000	JO DAVIESS	1	2021-2025
ILL 84	DUKE CREEK N OF HANOVER TO SE OF GARFIELD ST IN HANOVER	LAND ACQUISITION REHABILITATION - PAVEMENTS	$50,000	JO DAVIESS	1	2021-2025
ILL 84	US 30 TO 0.2 MI N OF 10TH AVE N (RIVERVIEW DR) N OF ALBANY Miles = 4.68	STANDARD OVERLAY NEW SHOULDERS COLD MILLING REHABILITATION - PAVEMENTS	$3,500,000	WHITESIDE	1	2021-2025

Roadway Information

Miles	AADT	Truck Pct	NHS
0.74	2,551	19.8	Y

Roadway Information

Miles	AADT	Truck Pct	NHS
4.68	4,900	11.3	Y

FY 2020-2025 Rebuild Illinois
Highway Improvement Program
District 2
State Highways

Route / Street	Location	Improvements	Est. Cost	County	MYP Years	
		TAMP Category			Past	Current
ILL 84 CLEVELAND RD	ILL 84: ROCK RIVER AT ROCK ISLAND CO LINE TO 0.2 MI N OF US 6 & CLEVELAND RD: ILL 84 TO 0.2 MI E Miles = 2.43	RECONSTRUCTION DRAINAGE BI-DIRECT LEFT TURN LANE TRAF SIGNAL INSTALLATION RECONSTRUCTION - PAVEMENTS	$10,000,000	HENRY	1	2021-2025
ILL 84 CLEVELAND RD	ILL 84: ROCK RIVER AT ROCK ISLAND CO LINE TO 0.2 MI N OF US 6 & CLEVELAND RD: ILL 84 TO 0.2 MI E	LAND ACQUISITION RECONSTRUCTION - PAVEMENTS	$4,000,000	HENRY	1	2021-2025
ILL 84 CLEVELAND RD	ILL 84: ROCK RIVER AT ROCK ISLAND CO LINE TO 0.2 MI N OF US 6 & CLEVELAND RD: ILL 84 TO 0.2 MI E	UTILITY ADJUSTMENT RECONSTRUCTION - PAVEMENTS	$250,000	HENRY	1	2021-2025
ILL 84 CLEVELAND RD	ILL 84: ROCK RIVER AT ROCK ISLAND CO LINE TO 0.2 MI N OF US 6 & CLEVELAND RD: ILL 84 TO 0.2 MI E	RR ENGINEERING RECONSTRUCTION - PAVEMENTS	$200,000	HENRY	1	2021-2025
ILL 84 CLEVELAND RD	ILL 84: ROCK RIVER AT ROCK ISLAND CO LINE TO 0.2 MI N OF US 6 & CLEVELAND RD: ILL 84 TO 0.2 MI E	CONSTRUCTION ENGINEERING RECONSTRUCTION - PAVEMENTS	$1,000,000	HENRY	1	2021-2025

Roadway Information

Miles	AADT	Truck Pct	NHS
0.72	12,518	3.2	Y
1.71	6,798	6.0	N

FY 2020-2025 Rebuild Illinois
Highway Improvement Program
District 2
State Highways

Route / Street	Location	Improvements	Est. Cost	County	MYP Years	
		TAMP Category			Past	Current
ILL 92	MISSISSIPPI RIVER *IOWA LEAD AGENCY; ILLINOIS' SHARE OF THE COST.*	BRIDGE REPAIR MAINTENANCE - BRIDGES	$200,000	ROCK ISLAND	1	2021-2025
ILL 92	115TH ST (W) IN ANDALUSIA TO 0.4 MI E OF ILL 92 (N) Miles = 6.00	STANDARD OVERLAY PATCHING COLD MILLING ADA IMPROVEMENTS GUARDRAIL REHABILITATION - PAVEMENTS	$4,000,000	ROCK ISLAND	1	2021-2025
ILL 92	115TH ST (W) IN ANDALUSIA TO 0.4 MI E OF ILL 92 (N)	LAND ACQUISITION REHABILITATION - PAVEMENTS	$100,000	ROCK ISLAND	1	2021-2025
ILL 92	1ST ST IN ANDALUSIA	ADA IMPROVEMENTS MISCELLANEOUS IMPROVEMENTS	$20,000	ROCK ISLAND	1	2021-2025
ILL 92	1.2, 1 & 0.9 MI W OF TURKEY HOLLOW RD	CULVERT REPLACEMENT MISCELLANEOUS IMPROVEMENTS	$1,000,000	ROCK ISLAND	1	2021-2025

Roadway Information

Miles	AADT	Truck Pct	NHS
6.00	6,269	16.5	N

FY 2020-2025 Rebuild Illinois
Highway Improvement Program
District 2
State Highways

Route / Street	Location	Improvements	Est. Cost	County	MYP Years	
		TAMP Category			Past	Current
ILL 92	1.2, 1 & 0.9 MI W OF TURKEY HOLLOW RD	LAND ACQUISITION	$20,000	ROCK ISLAND	1	2021-2025
		MISCELLANEOUS IMPROVEMENTS				
ILL 92	INTCHG 7TH AVE, 18TH AVE & 31ST AVE IN ROCK ISLAND	LIGHTING	$475,000	ROCK ISLAND	1	2021-2025
		MISCELLANEOUS IMPROVEMENTS				
ILL 94	MADISON ST TO FRONT ST IN REYNOLDS	ADA IMPROVEMENTS	$60,000	ROCK ISLAND	1	2021-2025
		MISCELLANEOUS IMPROVEMENTS				
ILL 172	0.5 MI S OF HAHNAMAN RD	CULVERT REPLACEMENT	$300,000	WHITESIDE	3	2021-2025
		MISCELLANEOUS IMPROVEMENTS				
ILL 172	0.5 MI S OF HAHNAMAN RD	LAND ACQUISITION	$20,000	WHITESIDE	3	**2020**
		MISCELLANEOUS IMPROVEMENTS				
ILL 172	0.5 MI S OF HAHNAMAN RD	UTILITY ADJUSTMENT	$100,000	WHITESIDE	1	**2020**
		MISCELLANEOUS IMPROVEMENTS				

FY 2020-2025 Rebuild Illinois
Highway Improvement Program
District 2
State Highways

Route / Street	Location	Improvements	Est. Cost	County	MYP Years	
		TAMP Category			Past	Current
ILL 173 WEST LANE RD	0.8 MI W OF I-90 TO 0.4 MI E OF LYFORD RD Miles = 1.71	STANDARD OVERLAY PATCHING COLD MILLING PRESERVATION - PAVEMENTS	$950,000	WINNEBAGO	1	2020
Roadway Information Miles: 1.71; AADT: 10,137; Truck Pct: 12.3; NHS: Y						
ILL 173	0.4 MI E OF LYFORD RD TO 0.1 MI W OF WINNEBAGO CO LINE Miles = 0.52	STANDARD OVERLAY COLD MILLING REHABILITATION - PAVEMENTS	$425,000	WINNEBAGO	1	2021-2025
Roadway Information Miles: 0.52; AADT: 7,901; Truck Pct: 7.6; NHS: Y						
ILL 173	0.2 MI E OF ILL 76	CULVERT (NEW) INITIAL CONSTRUCTION - BRIDGES	$500,000	BOONE	3	2021-2025
ILL 173	0.2 MI E OF ILL 76	LAND ACQUISITION INITIAL CONSTRUCTION - BRIDGES	$100,000	BOONE	3	2021-2025
ILL 173	0.4 MI E OF ILL 76 TO MCHENRY CO LINE Miles = 7.97	DESIGNED OVERLAY ADA IMPROVEMENTS CULVERT REPLACEMENT REHABILITATION - PAVEMENTS	$13,900,000	BOONE	4	2021-2025
Roadway Information Miles: 7.97; AADT: 4,872; Truck Pct: 13.0; NHS: Y						

FY 2020-2025 Rebuild Illinois
Highway Improvement Program
District 2
State Highways

Route / Street	Location	Improvements	Est. Cost	County	MYP Years	
		TAMP Category			Past	Current
ILL 173	0.4 MI E OF ILL 76 TO MCHENRY CO LINE	P.E. (PHASE II) REHABILITATION - PAVEMENTS	$850,000	BOONE	4	2021-2025
ILL 173	0.4 MI E OF ILL 76 TO MCHENRY CO LINE	LAND ACQUISITION REHABILITATION - PAVEMENTS	$1,400,000	BOONE	4	2021-2025
ILL 173	0.4 MI E OF ILL 76 TO MCHENRY CO LINE	UTILITY ADJUSTMENT REHABILITATION - PAVEMENTS	$300,000	BOONE	4	2021-2025
ILL 192	0.3 MI W OF 140TH ST W IN EDGINGTON TO 123RD ST W Miles = 1.53 **Roadway Information** Miles AADT Truck Pct NHS 1.53 1,573 13.1 N	STANDARD OVERLAY COLD MILLING ADA IMPROVEMENTS REHABILITATION - PAVEMENTS	$375,000	ROCK ISLAND	1	2021-2025
ILL 192	140TH ST W IN EDGINGTON	ADA IMPROVEMENTS MISCELLANEOUS IMPROVEMENTS	$14,000	ROCK ISLAND	1	2021-2025

FY 2020-2025 Rebuild Illinois
Highway Improvement Program
District 2
State Highways

Route / Street	Location	Improvements	Est. Cost	County	MYP Years	
		TAMP Category			Past	Current
ILL 251 US 51	WISCONSIN STATE LINE TO S OF FOREST HILLS RD IN MACHESNEY PARK Miles = 7.96	STANDARD OVERLAY COLD MILLING PATCHING REHABILITATION - PAVEMENTS	$14,600,000	WINNEBAGO	3	2020
ILL 251	UP RR 2.5 MI S OF ILL 75 & ROCKTON RD 2.6 MI S OF ILL 75	BRIDGE REPLACEMENT RECONSTRUCTION - BRIDGES	$12,000,000	WINNEBAGO	4	2021-2025
ILL 251	UP RR 2.5 MI S OF ILL 75 & ROCKTON RD 2.6 MI S OF ILL 75	P.E. (PHASE II) RECONSTRUCTION - BRIDGES	$900,000	WINNEBAGO	4	2021-2025
ILL 251	UP RR 2.5 MI S OF ILL 75 & ROCKTON RD 2.6 MI S OF ILL 75	LAND ACQUISITION RECONSTRUCTION - BRIDGES	$75,000	WINNEBAGO	4	2021-2025

Roadway Information

Miles	AADT	Truck Pct	NHS
7.96	20,216	5.1	Y

Structure Information

Str Number	AADT	Truck Pct	NHS
1010029	7,300	6	Y
1010030	7,300	6	Y
1010031	9,000	4	Y
1010032	9,000	4	Y

FY 2020-2025 Rebuild Illinois
Highway Improvement Program
District 2
State Highways

Route / Street	Location	Improvements	Est. Cost	County	MYP Years	
		TAMP Category			Past	Current
ILL 251	DRY CREEK 0.3 MI N OF MCCURRY RD, N KINNIKINNICK CREEK 0.1 MI S OF HONONEGAH RD, & S KINNIKINNICK CREEK 0.8 MI S OF HONONEGAH RD	BRIDGE REPLACEMENT RECONSTRUCTION - BRIDGES	$11,600,000	WINNEBAGO	1	2021-2025
ILL 251	DRY CREEK 0.3 MI N OF MCCURRY RD, N KINNIKINNICK CREEK 0.1 MI S OF HONONEGAH RD, & S KINNIKINNICK CREEK 0.8 MI S OF HONONEGAH RD	P.E. (PHASE I) P.E. (CONSULTANT TSL) RECONSTRUCTION - BRIDGES	$1,200,000	WINNEBAGO	1	2021-2025
ILL 251	DRY CREEK 0.3 MI N OF MCCURRY RD, N KINNIKINNICK CREEK 0.1 MI S OF HONONEGAH RD, & S KINNIKINNICK CREEK 0.8 MI S OF HONONEGAH RD	P.E. (PHASE II) RECONSTRUCTION - BRIDGES	$1,200,000	WINNEBAGO	1	2021-2025
ILL 251	DRY CREEK 0.3 MI N OF MCCURRY RD, N KINNIKINNICK CREEK 0.1 MI S OF HONONEGAH RD & S KINNIKINNICK CREEK 0.8 MI S OF HONONEGAH RD	LAND ACQUISITION RECONSTRUCTION - BRIDGES	$150,000	WINNEBAGO	1	2021-2025
ILL 251	0.3 MI N OF AUBURN ST / SPRING CREEK RD	RETAINING WALL MISCELLANEOUS IMPROVEMENTS	$1,000,000	WINNEBAGO	1	2021-2025

Structure Information

Str Number	AADT	Truck Pct	NHS
1010033	9,000	4	Y
1010034	9,000	4	Y
1010035	13,900	3	Y
1010036	13,900	3	Y
1010037	13,900	3	Y

FY 2020-2025 Rebuild Illinois
Highway Improvement Program
District 2
State Highways

Route / Street	Location	Improvements	TAMP Category	Est. Cost	County	MYP Years Past	MYP Years Current
ILL 251	SOO LINE RR 0.1 MI S OF ILL 72	BRIDGE NEW DECK BRIDGE REPAIR	REHABILITATION - BRIDGES	$1,800,000	OGLE	4	2021-2025
					Structure Information Str Number: 0710001 AADT: 3,000 Truck Pct: 10 NHS: N		
ILL 251 ILL 38	ILL 251: 0.3 MI N OF FLAGG RD TO 0.2 MI S OF ILL 38 (E) & ILL 38: ILL 251 TO 0.1 MI E IN ROCHELLE Miles = 1.08	RECONSTRUCTION BI-DIRECT LEFT TURN LANE STORM SEWER (NEW) BIKEWAY ADA IMPROVEMENTS	RECONSTRUCTION - PAVEMENTS	$6,425,000	OGLE	16	2021-2025
					Roadway Information Miles: 0.81, AADT: 8,933, Truck Pct: 7.2, NHS: N Miles: 0.27, AADT: 9,333, Truck Pct: 5.7, NHS: Y		
ILL 251 ILL 38	ILL 251: 0.3 MI N OF FLAGG RD TO 0.2 MI S OF ILL 38 (E) & ILL 38: ILL 251 TO 0.1 MI E IN ROCHELLE Miles = 0.01	ADDITIONAL LANES	INITIAL CONSTRUCTION - PAVEMENTS	$2,575,000	OGLE	2	2021-2025
ILL 251 ILL 38	ILL 251: 0.3 MI N OF FLAGG RD TO 0.2 MI S OF ILL 38 (E) & ILL 38: ILL 251 TO 0.1 MI E IN ROCHELLE	LAND ACQUISITION	RECONSTRUCTION - PAVEMENTS	$1,500,000	OGLE	9	2021-2025
ILL 251 ILL 38	ILL 251: 0.3 MI N OF FLAGG RD TO 0.2 MI S OF ILL 38 (E) & ILL 38: ILL 251 TO 0.1 MI E IN ROCHELLE	UTILITY ADJUSTMENT	RECONSTRUCTION - PAVEMENTS	$100,000	OGLE	16	2021-2025

FY 2020-2025 Rebuild Illinois
Highway Improvement Program
District 2
State Highways

Route / Street	Location	Improvements	Est. Cost	County	MYP Years	
		TAMP Category			Past	Current
ILL 251	1.4 MI S OF US 30 TO 0.3 MI N OF TOWER RD (VARIOUS CULVERTS)	CULVERT REPLACEMENT CULVERT REMOVAL CULVERT (NEW) MISCELLANEOUS IMPROVEMENTS	$1,555,000	LEE	1	2021-2025
ILL 251	1.4 MI S OF US 30 TO 0.3 MI N OF TOWER RD (VARIOUS CULVERTS)	LAND ACQUISITION MISCELLANEOUS IMPROVEMENTS	$50,000	LEE	1	2021-2025
27TH ST	27TH ST: STREAM 0.2 MI N OF JOHN DEERE RD & 39TH AVE: W EDGE OF 27TH ST IN MOLINE	CULVERT REPLACEMENT RECONSTRUCTION - BRIDGES	$1,200,000	ROCK ISLAND	1	2021-2025
ANDALUSIA RD	0.4 MI E OF ILL 92(N) TO US 67 IN MILAN Miles = 2.39	STANDARD OVERLAY PATCHING COLD MILLING ADA IMPROVEMENTS REHABILITATION - PAVEMENTS	$2,000,000	ROCK ISLAND	1	2021-2025
ANDALUSIA RD	W 8 1/2 ST TO W 4TH ST IN MILAN	ADA IMPROVEMENTS MISCELLANEOUS IMPROVEMENTS	$40,000	ROCK ISLAND	1	2021-2025

Structure Information

Str Number	AADT	Truck Pct	NHS
0812039	7,300	7	N
0812041	500	N/A	N

Roadway Information

Miles	AADT	Truck Pct	NHS
2.39	7,671	8.2	N

FY 2020-2025 Rebuild Illinois
Highway Improvement Program
District 2
State Highways

Route / Street	Location	Improvements	Est. Cost	County	MYP Years	
		TAMP Category			Past	Current
FREEPORT RD	JORDON CREEK 0.4 MI N OF LEE / WHITESIDE CO LINE	CULVERT (NEW)	$400,000	OGLE WHITESIDE	10	2021-2025
	ISOLATED STRUCTURE THAT WILL BE NEGOTIATED FOR TRANSFER WITH FUTURE ROADWAY IMPROVEMENT.					
		INITIAL CONSTRUCTION - BRIDGES				
FREEPORT RD	JORDON CREEK 0.4 MI N OF LEE / WHITESIDE CO LINE	LAND ACQUISITION	$20,000	OGLE WHITESIDE	11	2021-2025
	ISOLATED STRUCTURE THAT WILL BE NEGOTIATED FOR TRANSFER WITH FUTURE ROADWAY IMPROVEMENT.					
		INITIAL CONSTRUCTION - BRIDGES				
FREEPORT RD	JORDON CREEK 6 MI N OF STERLING	BRIDGE REPLACEMENT	$400,000	WHITESIDE	10	2021-2025
	ISOLATED STRUCTURE THAT WILL BE NEGOTIATED FOR TRANSFER WITH FUTURE ROADWAY IMPROVEMENT.					
		RECONSTRUCTION - BRIDGES		**Structure Information** Str Number: 0980049 AADT: 1,800 Truck Pct: 3 NHS: N		
FREEPORT RD	JORDON CREEK 6 MI N OF STERLING	LAND ACQUISITION	$20,000	WHITESIDE	11	2021-2025
	ISOLATED STRUCTURE THAT WILL BE NEGOTIATED FOR TRANSFER WITH FUTURE ROADWAY IMPROVEMENT.					
		RECONSTRUCTION - BRIDGES				
GARDEN PLAIN RD	0.3 MI NE OF MILLARD RD	SCOUR MITIGATION	$60,000	WHITESIDE	2	**2020**
		MAINTENANCE - BRIDGES				

FY 2020-2025 Rebuild Illinois
Highway Improvement Program
District 2
State Highways

Route / Street	Location	Improvements	Est. Cost	County	MYP Years	
		TAMP Category			Past	Current
MELUGINS GROVE RD TOWN HALL RD	DITCHES IN US 30 ROW 1 MI & 1.5 MI W OF ILL 251	BRIDGE REPLACEMENT	$3,000,000	LEE	9	2021-2025
	ISOLATED STRUCTURE THAT WILL BE NEGOTIATED FOR TRANSFER WITH FUTURE ROADWAY IMPROVEMENT.					
		RECONSTRUCTION - BRIDGES				
MELUGINS GROVE RD TOWN HALL RD	DITCHES IN US 30 ROW 1 MI & 1.5 MI W OF ILL 251	P.E. (PHASE II)	$400,000	LEE	1	2021-2025
		RECONSTRUCTION - BRIDGES				
MELUGINS GROVE RD TOWN HALL RD	DITCHES IN US 30 ROW 1 MI & 1.5 MI W OF ILL 251	LAND ACQUISITION	$115,000	LEE	7	2021-2025
	ISOLATED STRUCTURE THAT WILL BE NEGOTIATED FOR TRANSFER WITH FUTURE ROADWAY IMPROVEMENT.					
		RECONSTRUCTION - BRIDGES				
OSCO RD	N RAILROAD ST TO SOUTH ST IN OSCO	ADA IMPROVEMENTS	$30,000	HENRY	1	2021-2025
		MISCELLANEOUS IMPROVEMENTS				
SPRINGFIELD AVE	N FORK KENT CREEK 0.5 MI S OF ILL 70	BRIDGE REPLACEMENT	$1,825,000	WINNEBAGO	1	2021-2025
		RECONSTRUCTION - BRIDGES				

Structure Information

Str Number	AADT	Truck Pct	NHS
0520040	25	N/A	N
0520041	10	N/A	N

Structure Information

Str Number	AADT	Truck Pct	NHS
1010100	8,550	4	Y

FY 2020-2025 Rebuild Illinois
Highway Improvement Program
District 2
State Highways

Route / Street	Location	Improvements	Est. Cost	County	MYP Years	
		TAMP Category			Past	Current
SPRINGFIELD AVE	N FORK KENT CREEK 0.5 MI S OF ILL 70	P.E. (PHASE I) P.E. (CONSULTANT TSL) RECONSTRUCTION - BRIDGES	$150,000	WINNEBAGO	1	**2020**
SPRINGFIELD AVE	N FORK KENT CREEK 0.5 MI S OF ILL 70	P.E. (PHASE II) P.E. (CONSULTANT TSL) RECONSTRUCTION - BRIDGES	$150,000	WINNEBAGO	1	2021-2025
THORP RD S KLONDIKE RD	THORP RD: ILL 38 TO TR 326 & S KLONDIKE RD: ILL 38 TO DEAD END	JURISDICTIONAL TRANSFER MISCELLANEOUS IMPROVEMENTS	$240,000	OGLE	1	**2020**
VARIOUS	VARIOUS LOCATIONS (ADA RAMPS)	ADA IMPROVEMENTS MISCELLANEOUS IMPROVEMENTS	$3,000,000	DISTRICT-WIDE	4	2021-2025
VARIOUS	MISCELLANEOUS LAND ACQUISITION FOR ADA RAMPS	LAND ACQUISITION MISCELLANEOUS IMPROVEMENTS	$50,000	DISTRICT-WIDE	4	**2020**
VARIOUS	MISCELLANEOUS LAND ACQUISITION FOR ADA RAMPS	LAND ACQUISITION MISCELLANEOUS IMPROVEMENTS	$250,000	DISTRICT-WIDE	4	2021-2025

FY 2020-2025 Rebuild Illinois
Highway Improvement Program
District 2
State Highways

Route / Street	Location	Improvements	Est. Cost	County	MYP Years	
		TAMP Category			Past	Current
VARIOUS	VARIOUS LOCATIONS DISTRICTWIDE	BRIDGE CLEANING PRESERVATION - BRIDGES	$93,000	HENRY LEE ROCK ISLAND WHITESIDE	1	**2020**
VARIOUS	VARIOUS LOCATIONS DISTRICTWIDE	BRIDGE CLEANING PRESERVATION - BRIDGES	$32,000	WINNEBAGO	1	**2020**
VARIOUS	VARIOUS LOCATIONS DISTRICTWIDE	BRIDGE CLEANING PRESERVATION - BRIDGES	$10,000	WINNEBAGO	1	2021-2025
VARIOUS	VARIOUS LOCATIONS DISTRICTWIDE	BRIDGE CLEANING PRESERVATION - BRIDGES	$116,000	BOONE CARROLL JO DAVIESS OGLE STEPHENSON WHITESIDE	1	**2020**
VARIOUS	BRIDGE DECK SEALING	BRIDGE DECK SEALING PRESERVATION - BRIDGES	$3,350,000	DISTRICT-WIDE	2	2021-2025

FY 2020-2025 Rebuild Illinois
Highway Improvement Program
District 2
State Highways

Route / Street	Location	Improvements	Est. Cost	County	MYP Years	
		TAMP Category			Past	Current
VARIOUS	HIGHWAY SAFETY IMPROVEMENT PROGRAM PROJECTS	SAFETY IMPROVEMENTS MISCELLANEOUS IMPROVEMENTS	$4,604,000	DISTRICT-WIDE	7	2020
VARIOUS	HIGHWAY SAFETY IMPROVEMENT PROGRAM PROJECTS	SAFETY IMPROVEMENTS MISCELLANEOUS IMPROVEMENTS	$17,388,000	DISTRICT-WIDE	5	2021-2025
VARIOUS	PAVEMENT PRESERVATION	MISCELLANEOUS PROJECTS CRACK & JOINT SEALING PRESERVATION - PAVEMENTS	$17,580,000	DISTRICT-WIDE	2	2021-2025
VARIOUS	VARIOUS LOCATIONS (PRESERVATION)	MISCELLANEOUS PROJECTS CRACK & JOINT SEALING PRESERVATION - PAVEMENTS	$16,000,000	DISTRICT-WIDE	1	2021-2025
VARIOUS	SURVEY & RIGHT-OF-WAY DOCUMENTS	P.E. (ROW) P.E. SURVEYS (ROW) MISCELLANEOUS IMPROVEMENTS	$500,000	DISTRICT-WIDE	1	2021-2025
VARIOUS	SURVEY & RIGHT-OF-WAY DOCUMENTS	P.E. (ROW) P.E. SURVEYS (ROW) MISCELLANEOUS IMPROVEMENTS	$500,000	DISTRICT-WIDE	1	2020

FY 2020-2025 Rebuild Illinois
Highway Improvement Program
District 2
State Highways

Route / Street	Location	Improvements	Est. Cost	County	MYP Years	
		TAMP Category			Past	Current
VARIOUS	ON-CALL ENGINEERING	P.E. (PHASE I) P.E. (PHASE II) P.E. (CONSULTANT PLANS) MISCELLANEOUS IMPROVEMENTS	$2,000,000	DISTRICT-WIDE	1	2020
VARIOUS	ON-CALL ENGINEERING	P.E. (PHASE I) P.E. (PHASE II) P.E. (CONSULTANT PLANS) MISCELLANEOUS IMPROVEMENTS	$500,000	DISTRICT-WIDE	2	2021-2025
VARIOUS	ON-CALL ENGINEERING	P.E. (PHASE I) P.E. (PHASE II) MISCELLANEOUS IMPROVEMENTS	$500,000	DISTRICT-WIDE	1	2020
VARIOUS	ON-CALL ENGINEERING	P.E. (PHASE I) P.E. (PHASE II) P.E. (CONSULTANT PLANS) MISCELLANEOUS IMPROVEMENTS	$1,000,000	DISTRICT-WIDE	2	2020
VARIOUS	PRE-LAND ACQUISITION ACTIVITY	PRE-ACQUISITION ACTIVITY MISCELLANEOUS IMPROVEMENTS	$50,000	DISTRICT-WIDE	6	2020
VARIOUS	PRE-LAND ACQUISITION ACTIVITY	PRE-ACQUISITION ACTIVITY MISCELLANEOUS IMPROVEMENTS	$250,000	DISTRICT-WIDE	5	2021-2025

FY 2020-2025 Rebuild Illinois
Highway Improvement Program
District 2
State Highways

Route / Street	Location	Improvements	Est. Cost	County	MYP Years	
		TAMP Category			Past	Current
VARIOUS	POST-LAND ACQUISITION ACTIVITY	POST-ACQUISITION ACTIVITY MISCELLANEOUS IMPROVEMENTS	$50,000	DISTRICT-WIDE	6	**2020**
VARIOUS	POST-LAND ACQUISITION ACTIVITY	POST-ACQUISITION ACTIVITY MISCELLANEOUS IMPROVEMENTS	$250,000	DISTRICT-WIDE	5	2021-2025
VARIOUS	MISCELLANEOUS UTILITY ADJUSTMENTS	UTILITY ADJUSTMENT MISCELLANEOUS IMPROVEMENTS	$250,000	DISTRICT-WIDE	1	2021-2025
VARIOUS	CONSTRUCTION ENGINEERING	CE QA/MATERIALS TESTING MISCELLANEOUS IMPROVEMENTS	$500,000	DISTRICT-WIDE	4	**2020**
VARIOUS	CONSTRUCTION ENGINEERING	CONSTRUCTION ENGINEERING MISCELLANEOUS IMPROVEMENTS	$13,000,000	DISTRICT-WIDE	1	2021-2025

DISTRICT 2

FY 2020-2023

PROPOSED LOCAL PROJECTS

FY 2020-2023 Rebuild Illinois
Highway Improvement Program
District 2
Local Highways

Route / Street	Location	Improvements	Est. Cost	County	MYP Years	
		TAMP Category			Past	Current
4TH AVE DIVISION ST	4TH AVE: N GALENA AVE TO PALMYRA ST; DIVISION ST: GALENA AVE TO EASTERN AVE Miles = 1.36	STANDARD OVERLAY REHABILITATION - PAVEMENTS	$680,000	LEE	1	**2020**
4TH AVE DIVISION ST	4TH AVE: N GALENA AVE TO PALMYRA ST; DIVISION ST: GALENA AVE TO EASTERN AVE	CONSTRUCTION ENGINEERING REHABILITATION - PAVEMENTS	$46,000	LEE	1	**2020**
BIG CUT RD	OVER BNSF RR	BRIDGE REPLACEMENT RECONSTRUCTION - BRIDGES	$850,000	CARROLL	1	2021-2025
	ILLINOIS SPECIAL BRIDGE PROGRAM LOCAL PROJECT; CONTINGENT UPON JOINT FUNDING AGREEMENT BETWEEN IDOT, ICC, RAILROAD AND LOCAL AGENCY.					
BIG CUT RD	OVER BNSF RR	CONSTRUCTION ENGINEERING RECONSTRUCTION - BRIDGES	$96,000	CARROLL	1	2021-2025
	ILLINOIS SPECIAL BRIDGE PROGRAM LOCAL PROJECT; CONTINGENT UPON JOINT FUNDING AGREEMENT BETWEEN IDOT, ICC, RAILROAD AND LOCAL AGENCY.					
BLACKHAWK BLVD	TURTLE CREEK TO CP RR IN SOUTH BELOIT Miles = 0.06	STANDARD OVERLAY REHABILITATION - PAVEMENTS	$35,000	WINNEBAGO	1	**2020**
CH 5 MASSBACH RD	AT SCRUB CREEK 6 MI SE OF DERINDA CENTER	BRIDGE REPLACEMENT RECONSTRUCTION - BRIDGES	$600,000	JO DAVIESS	7	2021-2025

FY 2020-2023 Rebuild Illinois
Highway Improvement Program
District 2
Local Highways

Route / Street	Location	Improvements	Est. Cost	County	MYP Years	
		TAMP Category			Past	Current
CH 6 WILLOW RD	AT MUDDY PLUM RIVER 5.5 MI SE OF STOCKTON	BRIDGE REPLACEMENT RECONSTRUCTION - BRIDGES	$600,000	JO DAVIESS	7	**2020**
CH 8 IDEAL RD	OVER BNSF RR 2 MI NW OF MILLEDGEVILLE	UTILITY ADJUSTMENT RECONSTRUCTION - BRIDGES	$40,000	CARROLL	2	**2020**
	ILLINOIS SPECIAL BRIDGE PROGRAM LOCAL PROJECT; CONTINGENT UPON JOINT FUNDING AGREEMENT BETWEEN IDOT, ICC, RAILROAD AND LOCAL AGENCY.					
CH 8 IDEAL RD	OVER BNSF RR 2 MI NW OF MILLEDGEVILLE	BRIDGE REPLACEMENT RECONSTRUCTION - BRIDGES	$5,684,000	CARROLL	18	**2020**
	ILLINOIS SPECIAL BRIDGE PROGRAM LOCAL PROJECT; CONTINGENT UPON JOINT FUNDING AGREEMENT BETWEEN IDOT, ICC, RAILROAD AND LOCAL AGENCY.					
CH 8 IDEAL RD	OVER BNSF RR 2 MI NW OF MILLEDGEVILLE	CONSTRUCTION ENGINEERING RECONSTRUCTION - BRIDGES	$613,000	CARROLL	16	**2020**
	ILLINOIS SPECIAL BRIDGE PROGRAM LOCAL PROJECT; CONTINGENT UPON JOINT FUNDING AGREEMENT BETWEEN IDOT, ICC, RAILROAD AND LOCAL AGENCY.					
CH 12 FREEPORT RD	ILL 26 TO LANARK RD Miles = 4.12	STANDARD OVERLAY REHABILITATION - PAVEMENTS	$650,000	OGLE	2	**2020**

FY 2020-2023 Rebuild Illinois
Highway Improvement Program
District 2
Local Highways

Route / Street	Location	Improvements	Est. Cost	County	MYP Years	
		TAMP Category			Past	Current
CH 15 HARMON RD	AT FIVE MILE BRANCH CREEK 7 MI SW OF DIXON	BRIDGE REPLACEMENT RECONSTRUCTION - BRIDGES	$400,000	LEE	2	**2020**
CH 16 MERIDIAN RD	ILL 72 TO ILL 64 Miles = 7.03	STANDARD OVERLAY REHABILITATION - PAVEMENTS	$800,000	OGLE	2	2021-2025
CH 19 MCCONNELL RD	ILL 26 TO AFOLKEY RD	COLD IN-PLACE RECYCLING PRESERVATION - PAVEMENTS	$4,940,000	STEPHENSON	2	**2020**
CH 35 MT MORRIS RD	ILL 72 TO NCL OF MT MORRIS Miles = 4.41	STANDARD OVERLAY REHABILITATION - PAVEMENTS	$770,000	OGLE	2	2021-2025
DIXON AVE	ILL 40 TO I&M FEEDER CANAL Miles = 0.53	RECONSTRUCTION RECONSTRUCTION - PAVEMENTS	$1,500,000	WHITESIDE	1	2021-2025
DIXON AVE	ILL 40 TO I&M FEEDER CANAL	CONSTRUCTION ENGINEERING RECONSTRUCTION - PAVEMENTS	$96,000	WHITESIDE	1	2021-2025

FY 2020-2023 Rebuild Illinois
Highway Improvement Program
District 2
Local Highways

Route / Street	Location	Improvements	Est. Cost	County	MYP Years	
		TAMP Category			Past	Current
E STAGECOACH TRAIL	AT CLEAR CREEK 1 MI W OF WARREN	BRIDGE REPLACEMENT RECONSTRUCTION - BRIDGES	$600,000	JO DAVIESS	5	2020
GENESEE CT	AT ROCK CREEK	BRIDGE REPLACEMENT RECONSTRUCTION - BRIDGES	$1,000,000	WHITESIDE	1	2020
GENESEE CT	AT ROCK CREEK	CONSTRUCTION ENGINEERING RECONSTRUCTION - BRIDGES	$40,000	WHITESIDE	1	2020
GLEASMAN RD	AT UNNAMED CREEK 0.2 MI E OF ROCKTON AVE & AT UNNAMED CREEK 0.1 MI E OF RIVERVIEW TRAIL	CULVERT REPLACEMENT RECONSTRUCTION - BRIDGES	$630,000	WINNEBAGO	2	2020
KELTNER RD	AT E FORK PLUM RIVER 0.5 MI S OF JODAVIESS CO LINE	P.E. (PHASE I) P.E. (PHASE II) RECONSTRUCTION - BRIDGES	$128,000	CARROLL	1	2020
KELTNER RD	AT E FORK PLUM RIVER 0.5 MI S OF JODAVIESS CO LINE	BRIDGE REPLACEMENT RECONSTRUCTION - BRIDGES	$800,000	CARROLL	1	2021-2025

FY 2020-2023 Rebuild Illinois
Highway Improvement Program
District 2
Local Highways

Route / Street	Location	Improvements	Est. Cost	County	MYP Years	
		TAMP Category			Past	Current
KELTNER RD	AT E FORK PLUM RIVER 0.5 MI S OF JODAVIESS CO LINE	CONSTRUCTION ENGINEERING	$60,000	CARROLL	1	2021-2025
		RECONSTRUCTION - BRIDGES				
LE FEVRE RD	L AVE TO ILL 40 Miles = 0.69	RECONSTRUCTION	$1,200,000	WHITESIDE	3	**2020**
		RECONSTRUCTION - PAVEMENTS				
LORAN RD FAIRGROUNDS RD	LORAN RD: CARROLL CO LINE TO KENT RD; FAIRGROUNDS RD: ILL 26 TO WALNUT RD	COLD IN-PLACE RECYCLING	$402,000	STEPHENSON	1	**2020**
		PRESERVATION - PAVEMENTS				
MILL RD	OVER BNSF RR 2 MI NE OF ARGO FAY RD	BRIDGE REPLACEMENT	$680,000	CARROLL	5	**2020**
		RECONSTRUCTION - BRIDGES				
N ALPINE RD	AT FOREST HILLS RD 0.2 MI S OF WINDSOR RD	BRIDGE SUBSTRUCTURE	$2,700,000	WINNEBAGO	3	2021-2025
	ILLINOIS SPECIAL BRIDGE PROGRAM LOCAL PROJECT; CONTINGENT UPON LOCAL AGENCY PROVIDING MATCHING FUNDS.					
		REHABILITATION - BRIDGES				
N ALPINE RD	AT FOREST HILLS RD 0.2 MI S OF WINDSOR RD	CONSTRUCTION ENGINEERING	$216,000	WINNEBAGO	1	2021-2025
	ILLINOIS SPECIAL BRIDGE PROGRAM LOCAL PROJECT; CONTINGENT UPON LOCAL AGENCY PROVIDING MATCHING FUNDS.					
		REHABILITATION - BRIDGES				

FY 2020-2023 Rebuild Illinois
Highway Improvement Program
District 2
Local Highways

Route / Street	Location	Improvements	Est. Cost	County	MYP Years	
		TAMP Category			Past	Current
PARK CT	AT YELLOW CREEK AT KRAPE PARK	BRIDGE REPLACEMENT	$1,900,000	STEPHENSON	2	2020
		RECONSTRUCTION - BRIDGES				
PARK CT	AT YELLOW CREEK AT KRAPE PARK	CONSTRUCTION ENGINEERING	$80,000	STEPHENSON	1	2020
		RECONSTRUCTION - BRIDGES				
POPLAR GROVE RD	AT KISHWAUKEE RIVER IN BELVIDERE	BRIDGE REPLACEMENT	$3,509,000	BOONE	2	2020
	ILLINOIS SPECIAL BRIDGE PROGRAM LOCAL PROJECT; CONTINGENT UPON LOCAL AGENCY PROVIDING MATCHING FUNDS.					
		RECONSTRUCTION - BRIDGES				
POPLAR GROVE RD	AT KISHWAUKEE RIVER IN BELVIDERE	CONSTRUCTION ENGINEERING	$240,000	BOONE	2	2020
	ILLINOIS SPECIAL BRIDGE PROGRAM LOCAL PROJECT; CONTINGENT UPON LOCAL AGENCY PROVIDING MATCHING FUNDS.					
		RECONSTRUCTION - BRIDGES				
PRAIRIE HILL RD	AT ROCK RIVER 0.4 MI W OF ILL 2	BRIDGE REPLACEMENT	$5,026,000	WINNEBAGO	3	2021-2025
	ILLINOIS SPECIAL BRIDGE PROGRAM LOCAL PROJECT; CONTINGENT UPON LOCAL AGENCY PROVIDING MATCHING FUNDS.					
		RECONSTRUCTION - BRIDGES				

FY 2020-2023 Rebuild Illinois
Highway Improvement Program
District 2
Local Highways

Route / Street	Location	Improvements	Est. Cost	County	MYP Years	
		TAMP Category			Past	Current
PRAIRIE HILL RD	AT ROCK RIVER 0.4 MI W OF ILL 2	CONSTRUCTION ENGINEERING	$480,000	WINNEBAGO	3	2021-2025
	ILLINOIS SPECIAL BRIDGE PROGRAM LOCAL PROJECT; CONTINGENT UPON LOCAL AGENCY PROVIDING MATCHING FUNDS.					
		RECONSTRUCTION - BRIDGES				
RIVER RD	34TH ST TO 41ST ST Miles = 0.50	STANDARD OVERLAY	$645,000	ROCK ISLAND	1	2021-2025
		REHABILITATION - PAVEMENTS				
RIVER RD	34TH ST TO 41ST ST	CONSTRUCTION ENGINEERING	$40,000	ROCK ISLAND	1	2021-2025
		REHABILITATION - PAVEMENTS				
S APPLE RIVER RD	AT APPLE RIVER 1.5 M NW OF WOODBINE	BRIDGE REPLACEMENT	$1,000,000	JO DAVIESS	1	**2020**
		RECONSTRUCTION - BRIDGES				
SCHAPVILLE RD	AT MILL CREEK 6 MI N OF ELIZABETH	BRIDGE REPLACEMENT	$400,000	JO DAVIESS	7	**2020**
		RECONSTRUCTION - BRIDGES				
SEMINARY ST	AT KEITH CREEK 0.5 MI N OF 15TH AVE	P.E. (PHASE I) P.E. (PHASE II)	$120,000	WINNEBAGO	1	**2020**
		RECONSTRUCTION - BRIDGES				

FY 2020-2023 Rebuild Illinois
Highway Improvement Program
District 2
Local Highways

Route / Street	Location	Improvements	Est. Cost	County	MYP Years	
		TAMP Category			Past	Current
SEMINARY ST	AT KEITH CREEK 0.5 MI N OF 15TH AVE	BRIDGE REPLACEMENT RECONSTRUCTION - BRIDGES	$1,400,000	WINNEBAGO	1	2021-2025
SEMINARY ST	AT KEITH CREEK 0.5 MI N OF 15TH AVE	CONSTRUCTION ENGINEERING RECONSTRUCTION - BRIDGES	$120,000	WINNEBAGO	1	2021-2025
TR 46 OLD GALENA TRAIL	AT PLUM RIVER 5 MI NW OF MT. CARROLL	BRIDGE REPLACEMENT RECONSTRUCTION - BRIDGES	$1,000,000	CARROLL	4	**2020**
VARIOUS	VARIOUS LOCATIONS IN STEPHENSON CO Miles = 10.02	BIT SURFACE TREATMENT-A2 PRESERVATION - PAVEMENTS	$156,000	STEPHENSON	1	**2020**
W 1ST ST W 7TH ST N PEORIA AVE E MCKENNEY ST FARGO AVE	W 1ST ST: VANBUREN AVE TO MADISON AVE; W 7TH ST: S LINCOLN AVE TO DEPOT AVE; N PEORIA AVE: W EVERETT ST TO LINCOLN STATUE DR; E MCKENNEY ST: N GALENA AVE TO ASSEMBLY PL; FARGO AVE: CHICAGO AVE TO DIVISION ST Miles = 1.80	STANDARD OVERLAY REHABILITATION - PAVEMENTS	$1,506,000	LEE	1	**2020**

FY 2020-2023 Rebuild Illinois
Highway Improvement Program
District 2
Local Highways

Route / Street	Location	Improvements	Est. Cost	County	MYP Years	
		TAMP Category			Past	Current
W 1ST ST W 7TH ST N PEORIA AVE E MCKENNEY ST FARGO AVE	W 1ST ST: VANBUREN AVE TO MADISON AVE; W 7TH ST: S LINCOLN AVE TO DEPOT AVE; N PEORIA AVE: W EVERETT ST TO LINCOLN STATUE DR; E MCKENNEY ST: N GALENA AVE TO ASSEMBLY PL; FARGO AVE: CHICAGO AVE TO DIVISION ST	CONSTRUCTION ENGINEERING REHABILITATION - PAVEMENTS	$102,000	LEE	1	**2020**
WATER RD	AT MILL CREEK 5 MI NE OF LEAF RIVER	BRIDGE REPLACEMENT RECONSTRUCTION - BRIDGES	$280,000	OGLE	1	**2020**
YORKTOWN RD	STAR RD TO HAHNAMAN RD	COLD IN-PLACE RECYCLING PRESERVATION - PAVEMENTS	$900,000	WHITESIDE	1	**2020**

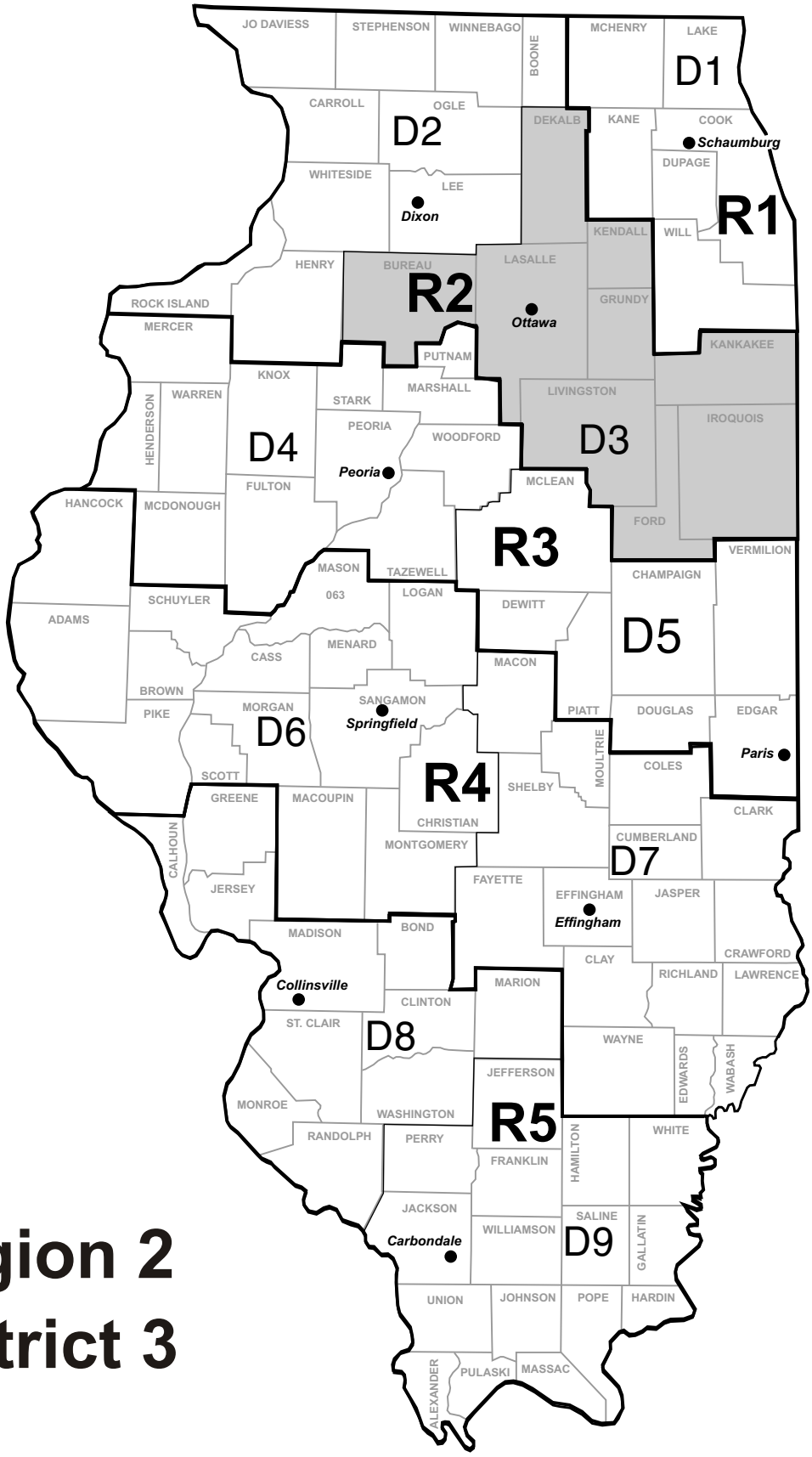

Region 2
District 3

TRANSPORTATION PROGRAM SUMMARY
ILLINOIS DEPARTMENT OF TRANSPORTATION
REGION 2, DISTRICT 3, OTTAWA

Overview

Highway District 3 encompasses 9 counties in east central Illinois and includes the cities of DeKalb, Kankakee, LaSalle-Peru, Mendota, Morris, Oswego, Ottawa, Pontiac, Princeton, Streator and Watseka, plus many smaller communities which serve as satellites for the larger employment centers or as focal points of this farming area. The state highway system in District 3 consists of 1,687 miles of highways and 788 bridges, supporting 11.6 million vehicle miles of travel daily.

State Program

The program for state and local highways will average $3.91 billion annually for the FY 2020-2025 period. Approximately $1.36 billion will be provided during FY 2020-2025 for improvements to state highways in District 3. The following table summarizes anticipated accomplishments on the state highway system in District 3 during this time frame.

FY 2020-2025 Programmed Improvements

Roadway Maintenance	
Interstate NHS (miles)	84
Non-Interstate NHS (miles)	139
Non-NHS Marked (miles)	476
Non-NHS Unmarked (miles)	27
Bridges	
Interstate NHS (Sq. Ft.)	328,884
Non-Interstate NHS (Sq. Ft.)	106,005
Non-NHS Marked (Sq. Ft.)	136,697
Non-NHS Unmarked (Sq. Ft.)	71,795
Safety/System Modernization	
Interstate NHS (miles)	0
Non-Interstate NHS (miles)	0
Non-NHS Marked (miles)	0
Non-NHS Unmarked (miles)	0
Safety Locations (number)	3
System Expansion	
Interstate NHS (miles)	0
Non-Interstate NHS (miles)	10
Non-NHS Marked (miles)	1
Non-NHS Unmarked (miles)	0
New Bridges (Sq. Ft.)	0
Preservation	
Roads & Bridges ($M)	53.817

Major Highway projects of interest that are tentatively scheduled during the FY 2020-2025 time frame include:

- **Interstate 55 at Illinois 47 Interchange in Dwight in Grundy County.** Reconstruction on 0.7 mile, a bridge replacement and construction engineering are programmed during FY 2021-2025 at a cost of $14.8 million. *This project has been approved for Illinois Special Bridge funding.*

- **Interstate 55 from 0.3 mile south of Gardner Road in Gardner to the Will County line (Reed Road) in Grundy County.** Resurfacing on 7 miles, a bridge deck overlay, bridge joint replace/repair, bridge repair, bridge deck sealing and scour mitigation are programmed in FY 2020 at a cost of $22 million.

- **Interstate 57 from Ford County line to 2.4 miles north of US 24 in Iroquois County.** Resurfacing on 22 miles, a bridge deck overlay, bridge joint replace/repair, bridge repair, culvert repair, a new bridge deck under County Highway 9 at the Buckley interchange and bridge replacements at the Illinois 54 interchange at Onarga are programmed during FY 2021-2025 at a cost of $66 million.

- **Interstate 57 from 0.5 mile north of Clifton to 0.4 mile north of the Kankakee River Bridges in Kankakee County.** Resurfacing on 12.8 miles, a new bridge deck, bridge repair, bridge joint replace/repair, a bridge deck overlay, culvert repair and a bridge replacement, engineering for location, environmental and design studies and engineering for contract plans at the US 45/52 interchange are programmed during FY 2020-2025 at a cost of $43 million. Of this total, engineering for location, environmental and design studies for the bridge replacement at the US 45/52 interchange is programmed in FY 2020 at a cost of $1.5 million.

- **Interstate 80 from Henry County line to east of Illinois 40 in Bureau County.** Resurfacing on 9.5 miles, a bridge deck overlay, bridge joint replace/repair and bridge repair are programmed during FY 2021-2025 at a cost of $25 million.

- **Interstate 180/Illinois 26 at Illinois River in Hennepin in Bureau and Putnam Counties.** A new bridge deck, bridge painting and construction engineering are programmed in FY 2020 at a cost of $35.5 million. *This project has been approved for Illinois Special Bridge Program funding.*

- **Illinois 38 from Ogle County line to Kane County line.** Resurfacing on 17.2 miles, ADA improvements and reconstruction of 0.9 mile from Peace Road in DeKalb to 0.1 mile west of Loves Road in Cortland are programmed during FY 2020-2025 at a cost of $13.6 million. Of this total, resurfacing on 7.5 miles from Ogle County line to John Huber Parkway (S) in DeKalb County is programmed in FY 2020 at a cost of $4.3 million.

- **Illinois 47 from south of Galena Road to Kennedy Road in Yorkville.** Additional lanes and reconstruction of 2.3 miles, a railroad crossing improvement, railroad engineering, a bridge replacement, bridge widening, engineering for contract plans, land acquisition, utility adjustments and construction engineering is programmed during FY 2020-2025 at a cost of $61.5 million. Of this total, railroad engineering, engineering for contract plans and land acquisition are programmed in FY 2020 at a cost of $3 million.

- **Illinois 47 from Illinois 71 to Caton Farm Road in Kendall County.** Additional lanes and reconstruction of 4.2 miles, culvert replacement, culvert extension, utility adjustments, land acquisition and engineering for contract plans are programmed during FY 2020-2025 at a cost of $46.6 million. Of this total, engineering for contract plans is programmed in FY 2020 at a cost of $1.1 million.

- **Armour Road over the Illinois Central Gulf Railroad 0.3 mile west of Illinois 50 in Bourbonnais.** A bridge replacement, railroad flagger, railroad engineering and railroad insurance are programmed during FY 2021-2025 at a cost of $5.7 million.

FY 2020-2025 Rebuild Illinois
Highway Improvement Program
District 3
State Highways

Route / Street	Location	Improvements	Est. Cost	County	MYP Years	
		TAMP Category			Past	Current
I 39 US 51 (SOUTHBOUND)	B&N RR 0.8 MI N OF US 34	BRIDGE DECK OVERLAY BRIDGE DECK REPAIRS PRESERVATION - BRIDGES	$300,000	LASALLE	2	**2020**
I 39 US 51 (NORTHBOUND)	B&N RR 0.8 MI N OF US 34	BRIDGE DECK OVERLAY BRIDGE DECK REPAIRS PRESERVATION - BRIDGES	$300,000	LASALLE	2	**2020**
I 39 US 51	B&N RR 0.8 MI N OF US 34	RR FLAGGER MISCELLANEOUS PRESERVATION - BRIDGES	$50,000	LASALLE	1	**2020**
I 55	VARIOUS LOCATIONS IN LIVINGSTON CO	STANDARD OVERLAY MAINTENANCE - PAVEMENTS	$1,440,000	LIVINGSTON	1	**2020**
I 55	4.2 MI N OF ILL 23 IN PONTIAC TO 2.6 MI N OF ODELL Miles = 7.07	STANDARD OVERLAY BRIDGE DECK REPAIRS CULVERT REPAIR REHABILITATION - PAVEMENTS	$18,500,000	LIVINGSTON	2	2021-2025

Roadway Information

Miles	AADT	Truck Pct	NHS
7.07	22,376	30.6	Y

FY 2020-2025 Rebuild Illinois
Highway Improvement Program
District 3
State Highways

Route / Street	Location	Improvements	Est. Cost	County	MYP Years Past	MYP Years Current
		TAMP Category				
I 55	2.6 MI N OF ODELL TO 1.7 MI S OF ILL 17 Miles = 3.59	STANDARD OVERLAY BRIDGE REPAIR REHABILITATION - PAVEMENTS	$9,500,000	LIVINGSTON	2	2021-2025
Roadway Information						
Miles: 3.59	AADT: 22,500	Truck Pct: 29.8	NHS: Y			
I 55	UNDER ILL 17 1.6 MI W OF ILL 47	BRIDGE NEW DECK REHABILITATION - BRIDGES	$3,900,000	LIVINGSTON	4	2021-2025
Structure Information						
Str Number: 0530114	AADT: 2,600	Truck Pct: 23	NHS: N			
I 55	AT ILL 47 INTCHG IN DWIGHT *ILLINOIS SPECIAL BRIDGE PROGRAM PROJECT.*	BRIDGE REPLACEMENT RECONSTRUCTION - BRIDGES	$10,300,000	GRUNDY	3	2021-2025
Structure Information						
Str Number: 0320079	AADT: 10,300	Truck Pct: 29	NHS: Y			
I 55	AT ILL 47 INTCHG IN DWIGHT *ILLINOIS SPECIAL BRIDGE PROGRAM PROJECT.*	CONSTRUCTION ENGINEERING RECONSTRUCTION - BRIDGES	$1,200,000	GRUNDY	3	2021-2025
I 55	1.2 MI N OF ILL 47 TO GARDNER RD IN GARDNER Miles = 5.49	STANDARD OVERLAY REHABILITATION - PAVEMENTS	$11,000,000	GRUNDY	1	2021-2025
Roadway Information						
Miles: 5.49	AADT: 25,000	Truck Pct: 31.4	NHS: Y			

FY 2020-2025 Rebuild Illinois
Highway Improvement Program
District 3
State Highways

Route / Street	Location	Improvements	Est. Cost	County	MYP Years	
		TAMP Category			Past	Current
I 55	S OF GARDNER INTCHG & S OF WILL CO LINE (REED RD)	MEDIAN CROSSOVER MISCELLANEOUS IMPROVEMENTS	$4,000,000	GRUNDY	1	**2020**
I 55	0.3 MI S OF GARDNER RD IN GARDNER TO WILL CO LINE (REED RD) Miles = 6.93 *ILLINOIS JOBS NOW! PROJECT*	DESIGNED OVERLAY BRIDGE DECK OVERLAY BRIDGE REPAIR BRIDGE JOINT REPLACE/REPAIR BRIDGE DECK SEALING SCOUR MITIGATION REHABILITATION - PAVEMENTS	$22,000,000	GRUNDY	11	**2020**
I 57	BIG FOUR DITCH 2.4 MI S OF ILL 9	BRIDGE DECK OVERLAY BRIDGE DECK REPAIRS BRIDGE REPAIR MAINTENANCE - BRIDGES	$300,000	FORD	1	**2020**
I 57 (SOUTHBOUND)	BIG FOUR DITCH 2.4 MI S OF ILL 9	BRIDGE REPLACEMENT RECONSTRUCTION - BRIDGES	$4,250,000	FORD	1	2021-2025
I 57 (NORTHBOUND)	BIG FOUR DITCH 2.4 MI S OF ILL 9	BRIDGE REPLACEMENT RECONSTRUCTION - BRIDGES	$4,250,000	FORD	1	2021-2025

Roadway Information

Miles	AADT	Truck Pct	NHS
6.93	27,470	25.3	Y

Structure Information

Str Number	AADT	Truck Pct	NHS
0270052	9,350	33	Y

Structure Information

Str Number	AADT	Truck Pct	NHS
0270053	9,350	33	Y

FY 2020-2025 Rebuild Illinois
Highway Improvement Program
District 3
State Highways

Route / Street	Location	Improvements	TAMP Category	Est. Cost	County	MYP Years Past	MYP Years Current
I 57	FORD CO LINE TO 0.8 MI S OF BUCKLEY INTCHG Miles = 7.81	STANDARD OVERLAY BRIDGE DECK OVERLAY BRIDGE JOINT REPLACE/REPAIR BRIDGE REPAIR CULVERT REPAIR	REHABILITATION - PAVEMENTS	$20,000,000	IROQUOIS	3	2021-2025
Roadway Information							
Miles: 7.81	AADT: 16,800	Truck Pct: 38.1	NHS: Y				
I 57	0.8 MI S OF BUCKLEY INTCHG TO 2 MI S OF ILL 54 Miles = 6.83	STANDARD OVERLAY BRIDGE DECK OVERLAY BRIDGE JOINT REPLACE/REPAIR BRIDGE REPAIR	REHABILITATION - PAVEMENTS	$18,000,000	IROQUOIS	3	2021-2025
Roadway Information							
Miles: 6.83	AADT: 16,800	Truck Pct: 37.6	NHS: Y				
I 57	UNDER CH 9 AT BUCKLEY INTCHG	BRIDGE NEW DECK	REHABILITATION - BRIDGES	$2,000,000	IROQUOIS	6	2021-2025
Structure Information							
Str Number: 0380076	AADT: 900	Truck Pct: 10	NHS: N				
I 57	2 MI S OF ILL 54 TO 2.4 MI N OF US 24 Miles = 7.33	STANDARD OVERLAY BRIDGE DECK OVERLAY BRIDGE JOINT REPLACE/REPAIR BRIDGE REPAIR CULVERT REPAIR	REHABILITATION - PAVEMENTS	$20,550,000	IROQUOIS	3	2021-2025
Roadway Information							
Miles: 7.33	AADT: 17,170	Truck Pct: 39.1	NHS: Y				

FY 2020-2025 Rebuild Illinois
Highway Improvement Program
District 3
State Highways

Route / Street	Location	Improvements	TAMP Category	Est. Cost	County	MYP Years Past	MYP Years Current
I 57	ILL 54 INTCHG IN ONARGA	BRIDGE REPLACEMENT	RECONSTRUCTION - BRIDGES	$5,400,000	IROQUOIS	2	2021-2025
I 57	0.5 MI N OF ILL 116 TO 0.5 MI S OF CH 29 Miles = 4.89	MICROSURFACING 1 PASS	PRESERVATION - PAVEMENTS	$1,200,000	IROQUOIS	1	2021-2025
I 57	0.5 MI N OF CLIFTON TO 0.7 MI N OF IROQUOIS CO LINE Miles = 4.45	DESIGNED OVERLAY BRIDGE NEW DECK BRIDGE REPAIR	REHABILITATION - PAVEMENTS	$11,000,000	KANKAKEE IROQUOIS	3	2021-2025
I 57	0.7 MI N OF IROQUOIS CO LINE TO 0.4 MI N OF KANKAKEE RIVER BRIDGES Miles = 8.32	DESIGNED OVERLAY BRIDGE DECK OVERLAY BRIDGE JOINT REPLACE/REPAIR BRIDGE REPAIR CULVERT REPAIR	REHABILITATION - PAVEMENTS	$20,500,000	KANKAKEE	6	2021-2025
I 57	AT US 45/52 INTCHG IN KANKAKEE	BRIDGE REPLACEMENT	RECONSTRUCTION - BRIDGES	$8,500,000	KANKAKEE	4	2021-2025

Roadway Information

Miles	AADT	Truck Pct	NHS
3.74	18,864	38.9	Y
0.71	20,000	26.5	Y

Roadway Information

Miles	AADT	Truck Pct	NHS
8.32	21,874	26.4	Y

Structure Information

Str Number	AADT	Truck Pct	NHS
0380048	1,400	11	N

Structure Information

Str Number	AADT	Truck Pct	NHS
0380088	1,050	9	N

Structure Information

Str Number	AADT	Truck Pct	NHS
0460052	9,850	22	Y

FY 2020-2025 Rebuild Illinois
Highway Improvement Program
District 3
State Highways

Route / Street	Location	Improvements	Est. Cost	County	MYP Years	
		TAMP Category			Past	Current
I 57	AT US 45/52 INTCHG IN KANKAKEE	P.E. (PHASE I)	$1,500,000	KANKAKEE	1	**2020**
		RECONSTRUCTION - BRIDGES				
I 57	AT US 45/52 INTCHG IN KANKAKEE	P.E. (PHASE II)	$1,500,000	KANKAKEE	1	2021-2025
		RECONSTRUCTION - BRIDGES				
I 57	S OF NORFOLK RR STRUCTURES 0.9 MI N OF ILL 17 TO S OF WALDRON RD	P.E. (PHASE I)	$65,000	KANKAKEE	1	**2020**
		RECONSTRUCTION - PAVEMENTS				
I 57	0.9 MI N OF ILL 17 TO S OF WALDRON RD	P.E. (PHASE II)	$3,000,000	KANKAKEE	6	2021-2025
		RECONSTRUCTION - PAVEMENTS				
I 57	UNDER WALDRON RD AT KANKAKEE	BRIDGE REPLACEMENT	$8,400,000	KANKAKEE	14	2021-2025
		RECONSTRUCTION - BRIDGES		**Structure Information**		
				Str Number / AADT / Truck Pct / NHS		
				0460080 / 4,600 / 7 / N		
I 57	UNDER WALDRON RD AT KANKAKEE	LAND ACQUISITION	$50,000	KANKAKEE	2	**2020**
		RECONSTRUCTION - BRIDGES				

FY 2020-2025 Rebuild Illinois
Highway Improvement Program
District 3
State Highways

Route / Street	Location	Improvements	Est. Cost	County	MYP Years	
		TAMP Category			Past	Current
I 57	UNDER WALDRON RD AT KANKAKEE	UTILITY ADJUSTMENT RECONSTRUCTION - BRIDGES	$100,000	KANKAKEE	2	**2020**
I 57	0.7 MI N OF ILL 17 TO 0.8 MI S OF NORTH ST IN KANKAKEE Miles = 0.60 *ILLINOIS SPECIAL BRIDGE PROGRAM PROJECT.*	RECONSTRUCTION RECONSTRUCTION - PAVEMENTS	$6,300,000	KANKAKEE	3	2021-2025
I 57	OVER NORFOLK SOUTHERN RR, DITCH & GRINNELL RD N OF ILL 17 IN KANKAKEE *ILLINOIS SPECIAL BRIDGE PROGRAM PROJECT.*	BRIDGE REPLACEMENT RECONSTRUCTION - BRIDGES	$15,200,000	KANKAKEE	4	2021-2025
I 57	0.6 MI S OF NORFOLK SOUTHERN RR AND 0.3 MI N OF GRINNELL RD IN KANKAKEE *ILLINOIS SPECIAL BRIDGE PROGRAM PROJECT.*	MEDIAN CROSSOVER MISCELLANEOUS IMPROVEMENTS	$1,500,000	KANKAKEE	1	2021-2025
I 57	OVER NORFOLK SOUTHERN RR, DITCH & GRINNELL RD N OF ILL 17 IN KANKAKEE *ILLINOIS SPECIAL BRIDGE PROGRAM PROJECT.*	RR FLAGGER MISCELLANEOUS RECONSTRUCTION - BRIDGES	$200,000	KANKAKEE	4	**2020**

Roadway Information

Miles	AADT	Truck Pct	NHS
0.60	30,800	19.7	Y

Structure Information

Str Number	AADT	Truck Pct	NHS
0460008	15,400	19	Y
0460009	15,400	19	Y
0460010	15,400	19	Y
0460011	15,400	19	Y

FY 2020-2025 Rebuild Illinois
Highway Improvement Program
District 3
State Highways

Route / Street	Location	Improvements	Est. Cost	County	MYP Years	
		TAMP Category			Past	Current
I 57	OVER NORFOLK SOUTHERN RR, DITCH & GRINNELL RD N OF ILL 17 IN KANKAKEE *ILLINOIS SPECIAL BRIDGE PROGRAM PROJECT.*	LAND ACQUISITION RECONSTRUCTION - BRIDGES	$50,000	KANKAKEE	1	**2020**
I 57	OVER NORFOLK SOUTHERN RR, DITCH & GRINNELL RD N OF ILL 17 IN KANKAKEE *ILLINOIS SPECIAL BRIDGE PROGRAM PROJECT.*	UTILITY ADJUSTMENT RECONSTRUCTION - BRIDGES	$500,000	KANKAKEE	4	**2020**
I 57	OVER NORFOLK SOUTHERN RR, DITCH & GRINNELL RD N OF ILL 17 IN KANKAKEE *ILLINOIS SPECIAL BRIDGE PROGRAM PROJECT.*	CONSTRUCTION ENGINEERING RECONSTRUCTION - BRIDGES	$1,500,000	KANKAKEE	3	2021-2025
I 57	LARRY POWER RD 1.2 MI N OF ILL 50	BRIDGE REPLACEMENT RECONSTRUCTION - BRIDGES	$3,700,000	KANKAKEE	15	**2020**
I 57	MANTENO INTCHG N OF KANKAKEE	INTERCHANGE RECONSTRUCTION BRIDGE REPLACEMENT RETAINING WALL RECONSTRUCTION - PAVEMENTS	$25,000,000	KANKAKEE	1	2021-2025

Structure Information

Str Number	AADT	Truck Pct	NHS
0460087	8,400	11	N

Structure Information

Str Number	AADT	Truck Pct	NHS
0460058	12,500	10	Y

FY 2020-2025 Rebuild Illinois
Highway Improvement Program
District 3
State Highways

Route / Street	Location	Improvements	Est. Cost	County	MYP Years	
		TAMP Category			Past	Current
I 57	MANTENO INTCHG N OF KANKAKEE	P.E. (PHASE II)	$750,000	KANKAKEE	1	2020
		RECONSTRUCTION - PAVEMENTS				
I 57	MANTENO INTCHG N OF KANKAKEE	LAND ACQUISITION	$600,000	KANKAKEE	1	2021-2025
		RECONSTRUCTION - PAVEMENTS				
I 57	MANTENO INTCHG N OF KANKAKEE	UTILITY ADJUSTMENT	$100,000	KANKAKEE	1	2021-2025
		RECONSTRUCTION - PAVEMENTS				
I 57	MANTENO INTCHG N OF KANKAKEE	CONSTRUCTION ENGINEERING	$1,000,000	KANKAKEE	1	2021-2025
		RECONSTRUCTION - PAVEMENTS				
I 80	HENRY CO LINE TO E OF ILL 40 Miles = 9.49	DESIGNED OVERLAY BRIDGE DECK OVERLAY BRIDGE JOINT REPLACE/REPAIR BRIDGE REPAIR	$25,000,000	BUREAU	2	2021-2025
		REHABILITATION - PAVEMENTS				

Roadway Information

Miles	AADT	Truck Pct	NHS
9.49	18,967	42.9	Y

FY 2020-2025 Rebuild Illinois
Highway Improvement Program
District 3
State Highways

Route / Street	Location	Improvements	Est. Cost	County	MYP Years	
		TAMP Category			Past	Current
I 80	UNDER TR 60B 4.8 MI E OF HENRY CO LINE	BRIDGE REPLACEMENT	$3,400,000	BUREAU	1	2021-2025
		RECONSTRUCTION - BRIDGES		**Structure Information**		
				Str Number / AADT / Truck Pct / NHS		
				0060121 / 100 / 4 / N		
I 80	UNDER TR 82C 1.5 MI N OF SHEFFIELD	BRIDGE REPLACEMENT	$3,500,000	BUREAU	1	2021-2025
		RECONSTRUCTION - BRIDGES		**Structure Information**		
				Str Number / AADT / Truck Pct / NHS		
				0060117 / 275 / 3 / N		
I 80	UNDER ILL 40 3.5 MI N OF BUDA	BRIDGE NEW DECK BRIDGE REHABILITATION BRIDGE PAINTING	$2,100,000	BUREAU	1	2021-2025
		REHABILITATION - BRIDGES		**Structure Information**		
				Str Number / AADT / Truck Pct / NHS		
				0060089 / 2,300 / 54 / N		
I 80 (EASTBOUND)	MAPLE GROVE CREEK 2 MI N OF WYANET	BRIDGE SUPERSTRUCTURE	$2,300,000	BUREAU	3	2021-2025
		REHABILITATION - BRIDGES		**Structure Information**		
				Str Number / AADT / Truck Pct / NHS		
				0060014 / 10,100 / 41 / Y		
I 80 (WESTBOUND)	MAPLE GROVE CREEK 2 MI N OF WYANET	BRIDGE SUPERSTRUCTURE	$2,300,000	BUREAU	3	2021-2025
		REHABILITATION - BRIDGES		**Structure Information**		
				Str Number / AADT / Truck Pct / NHS		
				0060015 / 10,100 / 41 / Y		

FY 2020-2025 Rebuild Illinois
Highway Improvement Program
District 3
State Highways

Route / Street	Location	Improvements	Est. Cost	County	MYP Years	
		TAMP Category			Past	Current
I 80	1.1 MI W OF ILL 89 TO 0.7 MI W OF ILL 251 Miles = 5.27	STANDARD OVERLAY REHABILITATION - PAVEMENTS	$10,500,000	BUREAU LASALLE	1	2021-2025
I 80	1.4 MI E OF BUREAU CO LINE TO 0.1 MI E OF ILL 351 Miles = 2.42	STANDARD OVERLAY BRIDGE DECK OVERLAY BRIDGE JOINT REPLACE/REPAIR BRIDGE REPAIR PRESERVATION - PAVEMENTS	$3,000,000	LASALLE	5	2021-2025
I 80	0.5 MI W OF LASALLE RD TO 0.5 MI E OF LITTLE VERMILION RIVER IN LASALLE *ILLINOIS SPECIAL BRIDGE PROGRAM PROJECT.*	BRIDGE SUPERSTRUCTURE PIER REPAIR BRIDGE DECK OVERLAY BRIDGE REPAIR REHABILITATION - BRIDGES	$15,100,000	LASALLE	3	**2020**
I 80	0.5 MI W OF LASALLE RD TO 0.5 MI E OF LITTLE VERMILION RIVER IN LASALLE *ILLINOIS SPECIAL BRIDGE PROGRAM PROJECT.*	MEDIAN CROSSOVER SHOULDER RECONSTRUCTION MISCELLANEOUS IMPROVEMENTS	$700,000	LASALLE	3	**2020**

Roadway Information

Miles	AADT	Truck Pct	NHS
3.91	27,609	34.0	Y
1.36	28,676	33.7	Y

Roadway Information

Miles	AADT	Truck Pct	NHS
2.42	29,158	34.8	Y

Structure Information

Str Number	AADT	Truck Pct	NHS
0500220	14,600	39	Y
0500221	14,600	39	Y
0500003	14,750	34	Y
0500004	14,750	34	Y

FY 2020-2025 Rebuild Illinois
Highway Improvement Program
District 3
State Highways

Route / Street	Location	Improvements	Est. Cost	County	MYP Years	
		TAMP Category			Past	Current
I 80	0.5 MI W OF LASALLE RD TO 0.5 MI E OF LITTLE VERMILION RIVER IN LASALLE *ILLINOIS SPECIAL BRIDGE PROGRAM PROJECT.*	CONSTRUCTION ENGINEERING REHABILITATION - BRIDGES	$1,000,000	LASALLE	3	**2020**
I 80	0.5 MI W OF LASALLE RD TO 0.5 MI E OF LITTLE VERMILION RIVER IN LASALLE *ILLINOIS SPECIAL BRIDGE PROGRAM PROJECT.*	CONSTRUCTION ENGINEERING REHABILITATION - BRIDGES	$500,000	LASALLE	1	2021-2025
I 80	0.1 MI E OF ILL 351 TO 0.3 MI W OF ILL 178 Miles = 4.08	STANDARD OVERLAY BRIDGE DECK OVERLAY BRIDGE JOINT REPLACE/REPAIR BRIDGE REPAIR CULVERT REPAIR REHABILITATION - PAVEMENTS	$10,000,000	LASALLE	1	2021-2025
I 80	UNDER CH 9 4 MI E OF ILL 178	BRIDGE REPLACEMENT RECONSTRUCTION - BRIDGES	$4,200,000	LASALLE	4	**2020**
I 80	UNDER CH 61T 8.2 MI W OF ILL 47	BRIDGE REPLACEMENT RECONSTRUCTION - BRIDGES	$2,500,000	GRUNDY	2	2021-2025

Roadway Information

Miles	AADT	Truck Pct	NHS
4.08	31,150	39.9	Y

Structure Information

Str Number	AADT	Truck Pct	NHS
0500081	325	18	N

Structure Information

Str Number	AADT	Truck Pct	NHS
0320052	125	16	N

FY 2020-2025 Rebuild Illinois
Highway Improvement Program
District 3
State Highways

Route / Street	Location	Improvements	Est. Cost	County	MYP Years	
		TAMP Category			Past	Current
I 80	E OF SENECA INTCHG TO W OF ILL 47 Miles = 6.30	STANDARD OVERLAY REHABILITATION - PAVEMENTS	$14,400,000	GRUNDY	2	2021-2025
I 80	UNDER CN RR 0.4 MI E OF MINOOKA INTCHG	RR SEPARATION REPLACEMENT RECONSTRUCTION - BRIDGES	$7,000,000	GRUNDY KENDALL	9	2021-2025
I 80	UNDER CN RR 0.4 MI E OF MINOOKA INTCHG	LAND ACQUISITION RECONSTRUCTION - BRIDGES	$50,000	GRUNDY KENDALL	6	**2020**
I 80	UNDER CN RR 0.4 MI E OF MINOOKA INTCHG (RR REIMBURSEMENT)	MISCELLANEOUS RECONSTRUCTION - BRIDGES	$2,000,000	GRUNDY KENDALL	4	2021-2025
I 180	BUREAU CREEK 1.2 MI S OF JCT ILL 26	BRIDGE REPLACEMENT RECONSTRUCTION - BRIDGES	$6,100,000	BUREAU	1	2021-2025

Roadway Information

Miles	AADT	Truck Pct	NHS
6.30	34,100	33.4	Y

Structure Information

Str Number	AADT	Truck Pct	NHS
0060051	2,150	24	Y

FY 2020-2025 Rebuild Illinois
Highway Improvement Program
District 3
State Highways

Route / Street	Location	Improvements	Est. Cost	County	MYP Years	
		TAMP Category			Past	Current
I 180	OVER BOTTOM RD 1.4 MI S OF JCT ILL 26	BRIDGE REPLACEMENT	$3,400,000	BUREAU	1	2021-2025
		RECONSTRUCTION - BRIDGES		**Structure Information**		
				Str Number / AADT / Truck Pct / NHS		
				0060053 / 2,150 / 24 / Y		
I 180 ILL 26	ILLINOIS RIVER AT HENNEPIN *ILLINOIS SPECIAL BRIDGE PROGRAM PROJECT.*	BRIDGE NEW DECK BRIDGE PAINTING	$34,000,000	BUREAU PUTNAM	3	**2020**
		REHABILITATION - BRIDGES		**Structure Information**		
				Str Number / AADT / Truck Pct / NHS		
				0780001 / 3,450 / 34 / Y		
I 180 ILL 26	ILLINOIS RIVER AT HENNEPIN *ILLINOIS SPECIAL BRIDGE PROGRAM PROJECT.*	CONSTRUCTION ENGINEERING	$1,500,000	BUREAU PUTNAM	3	**2020**
		REHABILITATION - BRIDGES				
US 6	1 MI E OF HENRY CO LINE TO US 34 (S) IN SHEFFIELD Miles = 4.71	DESIGNED OVERLAY	$2,800,000	BUREAU	1	2021-2025
Roadway Information		REHABILITATION - PAVEMENTS				
Miles / AADT / Truck Pct / NHS						
4.71 / 750 / 8.0 / N						
US 6	KING CREEK AT WCL OF MINERAL	BRIDGE REPLACEMENT	$1,600,000	BUREAU	1	2021-2025
		RECONSTRUCTION - BRIDGES		**Structure Information**		
				Str Number / AADT / Truck Pct / NHS		
				0060061 / 1,400 / 14 / N		

FY 2020-2025 Rebuild Illinois
Highway Improvement Program
District 3
State Highways

Route / Street	Location	Improvements	Est. Cost	County	MYP Years	
		TAMP Category			Past	Current
US 6 US 34	ILL 40 TO HAZELWOOD DR IN WYANET Miles = 5.75	STANDARD OVERLAY	$1,700,000	BUREAU	1	2020
		PRESERVATION - PAVEMENTS				

Roadway Information

Miles	AADT	Truck Pct	NHS
5.75	2,160	6.1	N

US 6	ILL 26 (S) TO ILL 89 Miles = 12.36	RECONSTRUCTION	$28,000,000	BUREAU	1	2021-2025
		RECONSTRUCTION - PAVEMENTS				

Roadway Information

Miles	AADT	Truck Pct	NHS
10.23	3,941	14.9	N
0.64	2,800	10.7	N
0.50	3,300	14.6	N
0.99	3,150	11.0	N

US 6	ILL 26 (S) TO ILL 89	P.E. (PHASE I)	$1,000,000	BUREAU	1	2021-2025
		RECONSTRUCTION - PAVEMENTS				
US 6	ILL 26 (S) TO ILL 89	P.E. (PHASE II)	$1,000,000	BUREAU	1	2021-2025
		RECONSTRUCTION - PAVEMENTS				
US 6	ILL 26 (S) TO ILL 89	LAND ACQUISITION	$500,000	BUREAU	1	2021-2025
		RECONSTRUCTION - PAVEMENTS				

FY 2020-2025 Rebuild Illinois
Highway Improvement Program
District 3
State Highways

Route / Street	Location	Improvements	Est. Cost	County	MYP Years	
		TAMP Category			Past	Current
US 6	ILL 26 (S) TO ILL 89	UTILITY ADJUSTMENT RECONSTRUCTION - PAVEMENTS	$100,000	BUREAU	1	2021-2025
US 6	ILL 26 (S) TO ILL 89	CONSTRUCTION ENGINEERING RECONSTRUCTION - PAVEMENTS	$1,000,000	BUREAU	1	2021-2025
US 6	UNDER BN RR 0.8 MI E OF JCT ILL 89 / US 6 IN SPRING VALLEY	BRIDGE REPLACEMENT RECONSTRUCTION - BRIDGES	$5,000,000	BUREAU	1	2021-2025
US 6 ILL 351	PERU ST TO STERLING ST IN LASALLE	ADA IMPROVEMENTS MISCELLANEOUS IMPROVEMENTS	$300,000	LASALLE	4	2021-2025
US 6	0.3 MI E OF I-39 TO ILL 178 IN UTICA	CRACK & JOINT SEALING PRESERVATION - PAVEMENTS	$30,000	LASALLE	1	2021-2025
US 6	AT ILL 178 IN UTICA	LAND ACQUISITION MISCELLANEOUS IMPROVEMENTS	$200,000	LASALLE	1	**2020**

FY 2020-2025 Rebuild Illinois
Highway Improvement Program
District 3
State Highways

Route / Street	Location	Improvements	Est. Cost	County	MYP Years	
		TAMP Category			Past	Current
US 6 ILL 71	0.8 MI W OF BOYCE MEMORIAL DR TO CHAMPLAIN ST IN OTTAWA Miles = 2.67	DESIGNED OVERLAY ADA IMPROVEMENTS REHABILITATION - PAVEMENTS	$5,400,000	LASALLE	3	2020
US 6	JEFFERSON ST IN MARSEILLES TO WALKERS CORNER	CRACK & JOINT SEALING PRESERVATION - PAVEMENTS	$100,000	LASALLE GRUNDY	1	2021-2025
US 6	LAKEWOOD DR TO ILL 47 IN MORRIS Miles = 0.01	ADDITIONAL LANES INITIAL CONSTRUCTION - PAVEMENTS	$9,000,000	GRUNDY	1	2021-2025
US 6	LAKEWOOD DR TO ILL 47 IN MORRIS Miles = 1.12	RECONSTRUCTION RECONSTRUCTION - PAVEMENTS	$6,000,000	GRUNDY	1	2021-2025
US 6	LAKEWOOD DR TO ILL 47 IN MORRIS	P.E. (PHASE I) INITIAL CONSTRUCTION - PAVEMENTS	$1,000,000	GRUNDY	1	2021-2025

Roadway Information

Miles	AADT	Truck Pct	NHS
2.02	7,922	9.8	N
0.65	13,985	7.3	Y

Roadway Information

Miles	AADT	Truck Pct	NHS
1.12	12,679	7.2	N

FY 2020-2025 Rebuild Illinois
Highway Improvement Program
District 3
State Highways

Route / Street	Location	Improvements	Est. Cost	County	MYP Years	
		TAMP Category			Past	Current
US 6	LAKEWOOD DR TO ILL 47 IN MORRIS	P.E. (PHASE II) INITIAL CONSTRUCTION - PAVEMENTS	$1,500,000	GRUNDY	1	2021-2025
US 6	LAKEWOOD DR TO ILL 47 IN MORRIS	LAND ACQUISITION INITIAL CONSTRUCTION - PAVEMENTS	$1,500,000	GRUNDY	1	2021-2025
US 6	LAKEWOOD DR TO ILL 47 IN MORRIS	LAND ACQUISITION INITIAL CONSTRUCTION - PAVEMENTS	$1,500,000	GRUNDY	1	2021-2025
US 6	LAKEWOOD DR TO ILL 47 IN MORRIS	UTILITY ADJUSTMENT INITIAL CONSTRUCTION - PAVEMENTS	$1,000,000	GRUNDY	1	2021-2025
US 6	LAKEWOOD DR TO ILL 47 IN MORRIS	CONSTRUCTION ENGINEERING INITIAL CONSTRUCTION - PAVEMENTS	$2,000,000	GRUNDY	1	2021-2025
US 6	ILL 47 IN MORRIS TO GUN CLUB RD & BRISBIN RD TO 0.1 MI E OF NIGAS RD IN CHANNAHON Miles = 5.59	DESIGNED OVERLAY REHABILITATION - PAVEMENTS	$1,900,000	GRUNDY	2	2021-2025

Roadway Information

Miles	AADT	Truck Pct	NHS
2.58	7,432	12.0	N
3.01	6,171	11.1	N

FY 2020-2025 Rebuild Illinois
Highway Improvement Program
District 3
State Highways

Route / Street	Location	Improvements	Est. Cost	County	MYP Years	
		TAMP Category			Past	Current
US 6	GUN CLUB RD TO BRISBIN RD Miles = 1.24	RECONSTRUCTION RECONSTRUCTION - PAVEMENTS	$1,500,000	GRUNDY	1	2021-2025
Roadway Information Miles: 1.24; AADT: 7,850; Truck Pct: 12.1; NHS: N						
US 6	OVER CSX RR 5.3 MI E OF ILL 47	BRIDGE NEW DECK RR INSURANCE RR FLAGGER REHABILITATION - BRIDGES	$2,200,000	GRUNDY	4	2021-2025
US 6	0.7 MI W OF MCLINDON RD TO 0.5 MI E OF MCLINDON RD IN CHANNAHON Miles = 1.15	DESIGNED OVERLAY REHABILITATION - PAVEMENTS	$1,200,000	GRUNDY	1	2021-2025
Roadway Information Miles: 1.15; AADT: 6,250; Truck Pct: 11.6; NHS: N						
US 6	0.5 MI E OF MCLINDON RD IN CHANNAHON TO 0.2 MI W OF WILL CO LINE Miles = 1.36	STANDARD OVERLAY ADA IMPROVEMENTS REHABILITATION - PAVEMENTS	$800,000	GRUNDY	1	2021-2025
Roadway Information Miles: 1.36; AADT: 8,457; Truck Pct: 9.8; NHS: N						
US 24	JACKSON ST TO 7TH ST IN FAIRBURY	ADA IMPROVEMENTS MISCELLANEOUS IMPROVEMENTS	$250,000	LIVINGSTON	4	2021-2025

FY 2020-2025 Rebuild Illinois
Highway Improvement Program
District 3
State Highways

Route / Street	Location	Improvements	Est. Cost	County	MYP Years	
		TAMP Category			Past	Current
US 24	0.3 MI E OF 7TH ST IN FAIRBURY TO 0.3 MI E OF ILL 47 IN FORREST Miles = 5.15	DESIGNED OVERLAY ADA IMPROVEMENTS	$2,900,000	LIVINGSTON	2	2021-2025
Roadway Information Miles 5.15, AADT 5,159, Truck Pct 21.5, NHS Y		REHABILITATION - PAVEMENTS				
US 24	OAK ST TO BEECH ST IN FORREST	ADA IMPROVEMENTS	$10,000	LIVINGSTON	4	2021-2025
		MISCELLANEOUS IMPROVEMENTS				
US 24	0.3 MI E OF ILL 47 IN FORREST TO FORD CO LINE Miles = 8.75	DESIGNED OVERLAY	$4,500,000	LIVINGSTON	1	2021-2025
Roadway Information Miles 8.75, AADT 2,797, Truck Pct 23.7, NHS Y		REHABILITATION - PAVEMENTS				
US 24 ILL 115	LIVINGSTON CO LINE TO IROQUOIS CO LINE Miles = 6.00	DESIGNED OVERLAY	$2,900,000	FORD	1	**2020**
Roadway Information Miles 6.00, AADT 2,343, Truck Pct 24.6, NHS Y		REHABILITATION - PAVEMENTS				
US 24	FORD CO LINE TO 0.2 MI E OF I-57 IN GILMAN Miles = 6.46	RECONSTRUCTION	$3,200,000	IROQUOIS	2	2021-2025
Roadway Information Miles 6.46, AADT 3,025, Truck Pct 25.1, NHS Y		RECONSTRUCTION - PAVEMENTS				

FY 2020-2025 Rebuild Illinois
Highway Improvement Program
District 3
State Highways

Route / Street	Location	Improvements	Est. Cost	County	MYP Years	
		TAMP Category			Past	Current
US 24 ILL 1	SUGAR CREEK W OF ILL 1 (N) TO ILL 1 (S) IN WATSEKA Miles = 3.01	DESIGNED OVERLAY ADA IMPROVEMENTS REHABILITATION - PAVEMENTS	$2,400,000	IROQUOIS	3	2021-2025
Roadway Information Miles: 3.01; AADT: 7,657; Truck Pct: 12.5; NHS: Y						
US 24 US 52	ILL 1 (S) IN WATSEKA TO INDIANA STATE LINE Miles = 9.05	DESIGNED OVERLAY ADA IMPROVEMENTS REHABILITATION - PAVEMENTS	$6,700,000	IROQUOIS	3	**2020**
Roadway Information Miles: 9.05; AADT: 4,038; Truck Pct: 15.6; NHS: Y						
US 30	LEE CO LINE TO 0.5 MI E OF SHABBONA RD IN SHABBONA Miles = 3.96	DESIGNED OVERLAY ADA IMPROVEMENTS REHABILITATION - PAVEMENTS	$2,200,000	DEKALB	1	2021-2025
Roadway Information Miles: 3.96; AADT: 2,643; Truck Pct: 22.1; NHS: N						
US 30	0.2 MI E OF HICKORY ST IN WATERMAN TO LITTLE ROCK CREEK & 0.3 MI E OF REES ST IN HINCKLEY TO KANE CO LINE	CRACK & JOINT SEALING PRESERVATION - PAVEMENTS	$55,000	DEKALB	1	**2020**
US 34	HENRY CO LINE TO 1200N RD Miles = 6.53	DESIGNED OVERLAY ADA IMPROVEMENTS REHABILITATION - PAVEMENTS	$3,200,000	BUREAU	2	2021-2025
Roadway Information Miles: 6.53; AADT: 1,940; Truck Pct: 6.7; NHS: N						

FY 2020-2025 Rebuild Illinois
Highway Improvement Program
District 3
State Highways

Route / Street	Location	Improvements	Est. Cost	County	MYP Years	
		TAMP Category			Past	Current
US 34	ECL OF DOVER TO ILL 89 IN LAMOILLE Miles = 8.62	DESIGNED OVERLAY ADA IMPROVEMENTS REHABILITATION - PAVEMENTS	$3,900,000	BUREAU	1	2021-2025
Roadway Information Miles AADT Truck Pct NHS 8.62 1,024 10.1 N						
US 34	ILL 92 TO LASALLE CO LINE Miles = 5.85	MICROSURFACING 1 PASS PRESERVATION - PAVEMENTS	$400,000	BUREAU	1	2021-2025
US 34	BUREAU CO LINE TO ILL 251 IN MENDOTA Miles = 2.04	DESIGNED OVERLAY ADA IMPROVEMENTS REHABILITATION - PAVEMENTS	$1,200,000	LASALLE	1	**2020**
Roadway Information Miles AADT Truck Pct NHS 1.54 1,900 5.8 N 0.50 3,050 5.7 N						
US 34	0.6 MI E OF I-39 TO E 12TH RD IN EARLVILLE Miles = 7.10	STANDARD OVERLAY REHABILITATION - PAVEMENTS	$2,400,000	LASALLE	1	2021-2025
Roadway Information Miles AADT Truck Pct NHS 7.10 2,088 11.3 N						
US 34	E 12TH RD AT EARLVILLE TO ILL 23 (S) Miles = 6.43	DESIGNED OVERLAY REHABILITATION - PAVEMENTS	$3,100,000	LASALLE	1	**2020**
Roadway Information Miles AADT Truck Pct NHS 6.43 2,598 8.1 N						

FY 2020-2025 Rebuild Illinois
Highway Improvement Program
District 3
State Highways

Route / Street	Location	Improvements	Est. Cost	County	MYP Years	
		TAMP Category			Past	Current
US 34	SUTPHENS RUN 0.6 MI E OF E 12TH RD	BRIDGE REPLACEMENT	$1,700,000	LASALLE	3	2021-2025
		RECONSTRUCTION - BRIDGES				

Structure Information

Str Number	AADT	Truck Pct	NHS
0500039	2,250	19	N

Route / Street	Location	Improvements	Est. Cost	County	MYP Past	MYP Current
US 34	INDIAN CREEK AT SCL OF EARLVILLE	BRIDGE REPLACEMENT	$3,800,000	LASALLE	1	2021-2025
		RECONSTRUCTION - BRIDGES				

Structure Information

Str Number	AADT	Truck Pct	NHS
0500040	2,250	8	N

Route / Street	Location	Improvements	Est. Cost	County	MYP Past	MYP Current
US 34	ILL 23 (N) TO ILL 23 (S) Miles = 4.13	RECONSTRUCTION	$2,700,000	LASALLE	1	2021-2025
		RECONSTRUCTION - PAVEMENTS				

Roadway Information

Miles	AADT	Truck Pct	NHS
4.13	3,915	9.7	N

Route / Street	Location	Improvements	Est. Cost	County	MYP Past	MYP Current
US 34	ILL 23 (N) TO DEKALB CO LINE; MAPLE ST TO E OF SOMONAUK RD IN SOMONAUK Miles = 3.96	DESIGNED OVERLAY ADA IMPROVEMENTS	$2,400,000	LASALLE DEKALB	1	2021-2025
		REHABILITATION - PAVEMENTS				

Roadway Information

Miles	AADT	Truck Pct	NHS
1.21	5,555	5.4	N
2.75	4,100	6.1	N

Route / Street	Location	Improvements	Est. Cost	County	MYP Past	MYP Current
US 34	LASALLE CO LINE TO MAPLE ST IN SOMONAUK Miles = 0.73	RECONSTRUCTION	$2,500,000	DEKALB	1	2021-2025
		RECONSTRUCTION - PAVEMENTS				

Roadway Information

Miles	AADT	Truck Pct	NHS
0.10	4,450	7.0	N
0.63	4,450	7.0	N

FY 2020-2025 Rebuild Illinois
Highway Improvement Program
District 3
State Highways

Route / Street	Location	Improvements	Est. Cost	County	MYP Years	
		TAMP Category			Past	Current
US 34	LASALLE CO LINE TO MAPLE ST IN SOMONAUK	P.E. (PHASE I) RECONSTRUCTION - PAVEMENTS	$1,000,000	DEKALB	1	2021-2025
US 34	LASALLE CO LINE TO MAPLE ST IN SOMONAUK	P.E. (PHASE II) RECONSTRUCTION - PAVEMENTS	$1,000,000	DEKALB	1	2021-2025
US 34	LASALLE CO LINE TO MAPLE ST IN SOMONAUK	LAND ACQUISITION RECONSTRUCTION - PAVEMENTS	$500,000	DEKALB	1	2021-2025
US 34	LASALLE CO LINE TO MAPLE ST IN SOMONAUK	UTILITY ADJUSTMENT RECONSTRUCTION - PAVEMENTS	$100,000	DEKALB	1	2021-2025
US 34	LASALLE CO LINE TO MAPLE ST IN SOMONAUK	CONSTRUCTION ENGINEERING RECONSTRUCTION - PAVEMENTS	$1,000,000	DEKALB	1	2021-2025
US 34	W OF GLETTY RD IN SANDWICH TO CHILTON WAY IN PLANO Miles = 4.01	DESIGNED OVERLAY ADA IMPROVEMENTS REHABILITATION - PAVEMENTS	$3,400,000	DEKALB KENDALL	1	2021-2025

Roadway Information

Miles	AADT	Truck Pct	NHS
2.03	10,983	5.1	N
1.98	12,506	6.8	N

FY 2020-2025 Rebuild Illinois
Highway Improvement Program
District 3
State Highways

Route / Street	Location	Improvements	Est. Cost	County	MYP Years	
		TAMP Category			Past	Current
US 34	W OF ORCHARD RD TO FOX RIVER IN OSWEGO Miles = 1.42	STANDARD OVERLAY ADA IMPROVEMENTS	$1,000,000	KENDALL	1	2021-2025
		REHABILITATION - PAVEMENTS				
US 45 US 52	WILL CO LINE TO N OF MANTENO-DESELM RD	MICROSURFACING JOINT REPAIR	$90,000	KANKAKEE	1	2020
		PRESERVATION - PAVEMENTS				
US 45 US 52	ROCK CREEK 1.5 MI N OF MANTENO RD	BRIDGE REPLACEMENT	$1,700,000	KANKAKEE	3	2021-2025
		RECONSTRUCTION - BRIDGES				
US 45 US 52	S BRANCH ROCK CREEK 0.5 MI N OF 7000 N RD	BRIDGE REPAIR	$500,000	KANKAKEE	4	2021-2025
		MAINTENANCE - BRIDGES				
US 45 US 52 ILL 17	INDIAN OAKS RD TO RIVER ST IN KANKAKEE	ADA IMPROVEMENTS	$400,000	KANKAKEE	4	2021-2025
		MISCELLANEOUS IMPROVEMENTS				

Roadway Information

Miles	AADT	Truck Pct	NHS
1.42	11,300	4.9	Y

Structure Information

Str Number	AADT	Truck Pct	NHS
0460046	7,300	14	Y

FY 2020-2025 Rebuild Illinois
Highway Improvement Program
District 3
State Highways

Route / Street	Location	Improvements	Est. Cost	County	MYP Years	
		TAMP Category			Past	Current
US 45 US 52	0.1 MI N OF ARMOUR RD IN BOURBONNAIS TO ILL 17 IN KANKAKEE Miles = 3.11	DESIGNED OVERLAY ADA IMPROVEMENTS	$3,200,000	KANKAKEE	3	2020
		REHABILITATION - PAVEMENTS				
US 45 US 52 ILL 50	JCT ILL 115 TO INDUSTRIAL PARK DR IN KANKAKEE	CRACK & JOINT SEALING	$60,000	KANKAKEE	1	2020
		PRESERVATION - PAVEMENTS				
US 45 US 52	0.2 MI S OF I-57 IN KANKAKEE TO ILL 49 4.5 MI E OF ASHKUM Miles = 12.90	DESIGNED OVERLAY	$8,500,000	KANKAKEE IROQUOIS	2	2020
		REHABILITATION - PAVEMENTS				
US 45 US 52	LANGAN CREEK 5.2 MI N OF US 52	BRIDGE REPLACEMENT	$2,200,000	IROQUOIS	3	2021-2025
		RECONSTRUCTION - BRIDGES				
US 45 US 52	PRAIRIE CREEK 1.3 MI N OF ILL 116	BRIDGE REPLACEMENT	$1,600,000	IROQUOIS	3	2021-2025
		RECONSTRUCTION - BRIDGES				

Roadway Information

Miles	AADT	Truck Pct	NHS
3.11	22,987	3.0	Y

Roadway Information

Miles	AADT	Truck Pct	NHS
8.06	3,882	18.1	N
0.80	7,825	16.9	N
4.04	5,120	14.6	N

Structure Information

Str Number	AADT	Truck Pct	NHS
0380115	4,200	19	N

Structure Information

Str Number	AADT	Truck Pct	NHS
0380117	3,350	14	N

FY 2020-2025 Rebuild Illinois
Highway Improvement Program
District 3
State Highways

Route / Street	Location	Improvements	Est. Cost	County	MYP Years	
		TAMP Category			Past	Current
US 45	PRAIRIE CREEK 2.4 MI N OF US 24	BRIDGE REPLACEMENT RECONSTRUCTION - BRIDGES	$1,500,000	IROQUOIS	4	2020
				Structure Information Str Number: 0380039 AADT: 1,900 Truck Pct: 10 NHS: N		
US 45	NORTH ST IN DANFORTH TO US 24 Miles = 4.09	DESIGNED OVERLAY ADA IMPROVEMENTS REHABILITATION - PAVEMENTS	$2,200,000	IROQUOIS	1	2021-2025
				Roadway Information Miles: 4.09 AADT: 1,849 Truck Pct: 9.6 NHS: N		
US 45	US 24 TO ILL 54 Miles = 3.01	RECONSTRUCTION RECONSTRUCTION - PAVEMENTS	$7,800,000	IROQUOIS	4	2021-2025
				Roadway Information Miles: 3.01 AADT: 3,101 Truck Pct: 7.3 NHS: N		
US 45	US 24 TO ILL 54	P.E. (PHASE I) RECONSTRUCTION - PAVEMENTS	$1,000,000	IROQUOIS	1	2021-2025
US 45	US 24 TO ILL 54	P.E. (PHASE II) RECONSTRUCTION - PAVEMENTS	$1,000,000	IROQUOIS	1	2021-2025
US 45	US 24 TO ILL 54	LAND ACQUISITION RECONSTRUCTION - PAVEMENTS	$500,000	IROQUOIS	1	2021-2025

FY 2020-2025 Rebuild Illinois
Highway Improvement Program
District 3
State Highways

Route / Street	Location	Improvements	Est. Cost	County	MYP Years	
		TAMP Category			Past	Current
US 45	US 24 TO ILL 54	UTILITY ADJUSTMENT RECONSTRUCTION - PAVEMENTS	$100,000	IROQUOIS	1	2021-2025
US 45	US 24 TO ILL 54	CONSTRUCTION ENGINEERING RECONSTRUCTION - PAVEMENTS	$1,000,000	IROQUOIS	1	2021-2025
US 45	ILL 54 IN ONARGA TO NORTH ST IN BUCKLEY (NCL) Miles = 8.04 **Roadway Information** Miles AADT Truck Pct NHS 8.04 1,444 10.0 N	DESIGNED OVERLAY ADA IMPROVEMENTS REHABILITATION - PAVEMENTS	$5,600,000	IROQUOIS	1	2021-2025
US 45	BUCKLEY NCL (NORTH ST) TO N 1ST ST (JEFFERSON ST) IN LODA Miles = 5.94 **Roadway Information** Miles AADT Truck Pct NHS 5.94 2,374 10.1 N	DESIGNED OVERLAY ADA IMPROVEMENTS REHABILITATION - PAVEMENTS	$4,300,000	IROQUOIS	1	2021-2025
US 45	DAWN AVE IN PAXTON TO CHAMPAIGN CO LINE Miles = 3.47 **Roadway Information** Miles AADT Truck Pct NHS 3.47 4,119 5.9 N	DESIGNED OVERLAY ADA IMPROVEMENTS REHABILITATION - PAVEMENTS	$1,900,000	FORD	1	**2020**

FY 2020-2025 Rebuild Illinois
Highway Improvement Program
District 3
State Highways

Route / Street	Location	Improvements	Est. Cost	County	MYP Years	
		TAMP Category			Past	Current
US 52 ILL 251	ILL 251 TO US 34 IN MENDOTA Miles = 0.95	RECONSTRUCTION	$4,000,000	LASALLE	1	2021-2025
Roadway Information Miles AADT Truck Pct NHS 0.95 5,911 7.6 N		RECONSTRUCTION - PAVEMENTS				
US 52 ILL 251	ILL 251 TO US 34 IN MENDOTA	P.E. (PHASE I)	$1,000,000	LASALLE	1	2021-2025
		RECONSTRUCTION - PAVEMENTS				
US 52 ILL 251	ILL 251 TO US 34 IN MENDOTA	P.E. (PHASE II)	$1,000,000	LASALLE	1	2021-2025
		RECONSTRUCTION - PAVEMENTS				
US 52 ILL 251	ILL 251 TO US 34 IN MENDOTA	LAND ACQUISITION	$500,000	LASALLE	1	2021-2025
		RECONSTRUCTION - PAVEMENTS				
US 52 ILL 251	ILL 251 TO US 34 IN MENDOTA	UTILITY ADJUSTMENT	$100,000	LASALLE	1	2021-2025
		RECONSTRUCTION - PAVEMENTS				
US 52 ILL 251	ILL 251 TO US 34 IN MENDOTA	CONSTRUCTION ENGINEERING	$1,000,000	LASALLE	1	2021-2025
		RECONSTRUCTION - PAVEMENTS				

FY 2020-2025 Rebuild Illinois
Highway Improvement Program
District 3
State Highways

Route / Street	Location	Improvements	Est. Cost	County	MYP Years	
		TAMP Category			Past	Current
US 52 ILL 251	US 34 TO 0.3 MI S OF BN RR IN MENDOTA Miles = 0.77	DESIGNED OVERLAY ADA IMPROVEMENTS REHABILITATION - PAVEMENTS	$1,800,000	LASALLE	1	2021-2025
US 52 ILL 23	0.5 MI W OF I-39 TO 0.2 MI E OF ILL 23 (S) Miles = 11.63	DESIGNED OVERLAY REHABILITATION - PAVEMENTS	$6,100,000	LASALLE	1	2021-2025
US 52	ILL 23 (N) TO ILL 71 Miles = 8.77	DESIGNED OVERLAY REHABILITATION - PAVEMENTS	$4,500,000	LASALLE	1	2021-2025
US 52	INDIAN CREEK 2.1 MI E OF ILL 23	BRIDGE NEW DECK REHABILITATION - BRIDGES	$2,000,000	LASALLE	4	**2020**
US 52	FOX RIVER 2.1 MI W OF ILL 71	BRIDGE REPLACEMENT RECONSTRUCTION - BRIDGES	$6,500,000	LASALLE	3	2021-2025

Roadway Information

Route / Street	Miles	AADT	Truck Pct	NHS
US 52 ILL 251	0.77	5,393	6.8	N
US 52 ILL 23	10.95	1,423	20.7	N
	0.46	1,400	24.3	N
	0.22	2,300	12.6	N
US 52	8.77	1,771	12.4	N

Structure Information

Route / Street	Str Number	AADT	Truck Pct	NHS
US 52	0500201	1,450	13	N
US 52	0500058	2,000	12	N

FY 2020-2025 Rebuild Illinois
Highway Improvement Program
District 3
State Highways

Route / Street	Location	Improvements	Est. Cost	County	MYP Years	
		TAMP Category			Past	Current
US 52	ILL 71 TO TOWNHOUSE RD Miles = 5.62	DESIGNED OVERLAY REHABILITATION - PAVEMENTS	$2,900,000	LASALLE KENDALL	1	2021-2025
US 52	TOWNHOUSE RD (N) TO ILL 47 Miles = 6.38	DESIGNED OVERLAY REHABILITATION - PAVEMENTS	$3,300,000	KENDALL	1	2021-2025
US 52	AT GROVE RD	FLASHING LIGHT MISCELLANEOUS IMPROVEMENTS	$100,000	KENDALL	1	**2020**
US 52	US 45 TO ILL 1 Miles = 7.02	DESIGNED OVERLAY REHABILITATION - PAVEMENTS	$2,400,000	IROQUOIS	1	2021-2025
US 52	ILL 1 TO SCL OF DONOVAN Miles = 6.82	DESIGNED OVERLAY ADA IMPROVEMENTS REHABILITATION - PAVEMENTS	$3,800,000	IROQUOIS	1	2021-2025

Roadway Information

Miles	AADT	Truck Pct	NHS
3.06	1,100	15.5	N
2.56	1,918	12.9	N

Roadway Information

Miles	AADT	Truck Pct	NHS
6.38	1,346	17.3	N

Roadway Information

Miles	AADT	Truck Pct	NHS
7.02	1,906	19.6	N

Roadway Information

Miles	AADT	Truck Pct	NHS
6.82	1,787	21.4	N

FY 2020-2025 Rebuild Illinois
Highway Improvement Program
District 3
State Highways

Route / Street	Location	Improvements	TAMP Category	Est. Cost	County	MYP Years Past	MYP Years Current
US 52	SCL OF DONOVAN TO US 24 IN SHELDON Miles = 7.71	DESIGNED OVERLAY ADA IMPROVEMENTS	REHABILITATION - PAVEMENTS	$4,200,000	IROQUOIS	1	2021-2025
ILL 1 ILL 17	ILL 1 (N) IN GRANT PARK TO 0.5 MI E OF ILL 1 (S)	CRACK & JOINT SEALING	PRESERVATION - PAVEMENTS	$115,000	KANKAKEE	1	2020
ILL 1	LITTLE BEAVER CREEK 1.2 MI N OF PAPINEAU RD	BRIDGE REPLACEMENT	RECONSTRUCTION - BRIDGES	$900,000	IROQUOIS	1	2021-2025
ILL 1	PIKE CREEK 0.2 MI N OF US 52	BRIDGE REPLACEMENT	RECONSTRUCTION - BRIDGES	$1,252,000	IROQUOIS	9	2021-2025
ILL 1	0.1 MI N OF US 52 TO US 24 IN WATSEKA Miles = 7.94	DESIGNED OVERLAY ADA IMPROVEMENTS	REHABILITATION - PAVEMENTS	$4,500,000	IROQUOIS	1	2021-2025

Roadway Information

Miles	AADT	Truck Pct	NHS
7.71	1,573	25.4	N

Structure Information

Str Number	AADT	Truck Pct	NHS
0380017	2,400	10	Y

Structure Information

Str Number	AADT	Truck Pct	NHS
0380020	2,450	11	Y

Roadway Information

Miles	AADT	Truck Pct	NHS
7.94	2,622	11.8	Y

FY 2020-2025 Rebuild Illinois
Highway Improvement Program
District 3
State Highways

Route / Street	Location	Improvements	Est. Cost	County	MYP Years	
		TAMP Category			Past	Current
ILL 1	COON CREEK 5.4 MI S OF US 24	BRIDGE REPLACEMENT	$1,500,000	IROQUOIS	17	2021-2025
		RECONSTRUCTION - BRIDGES				

Structure Information

Str Number	AADT	Truck Pct	NHS
0380023	2,750	16	Y

Route / Street	Location	Improvements	Est. Cost	County	Past	Current
ILL 1	GAY CREEK 0.2 MI S OF WELLINGTON	BRIDGE REPLACEMENT	$700,000	IROQUOIS	4	2021-2025
		RECONSTRUCTION - BRIDGES				

Structure Information

Str Number	AADT	Truck Pct	NHS
0380028	2,700	46	Y

Route / Street	Location	Improvements	Est. Cost	County	Past	Current
ILL 9	MCLEAN CO LINE TO ILL 47 IN GIBSON CITY Miles = 4.30	DESIGNED OVERLAY	$2,100,000	FORD MCLEAN	1	2020
		REHABILITATION - PAVEMENTS				

Roadway Information

Miles	AADT	Truck Pct	NHS
4.30	1,771	19.7	N

Route / Street	Location	Improvements	Est. Cost	County	Past	Current
ILL 9 ILL 47 ILL 54	ILL 47 IN GIBSON CITY TO ILL 115 Miles = 11.03	DESIGNED OVERLAY ADA IMPROVEMENTS PATCHING	$7,200,000	FORD	1	2021-2025
		REHABILITATION - PAVEMENTS				

Roadway Information

Miles	AADT	Truck Pct	NHS
0.50	5,184	22.2	Y
0.50	5,432	8.0	N
10.03	2,176	14.0	N

Route / Street	Location	Improvements	Est. Cost	County	Past	Current
ILL 9 ILL 54	S LOTT BLVD TO ILL 47 IN GIBSON CITY	ADA IMPROVEMENTS	$50,000	FORD	4	2021-2025
		MISCELLANEOUS IMPROVEMENTS				

FY 2020-2025 Rebuild Illinois
Highway Improvement Program
District 3
State Highways

Route / Street	Location	Improvements	Est. Cost	County	MYP Years	
		TAMP Category			Past	Current
ILL 9	STOCKHOLM RD IN PAXTON TO VERMILION CO LINE Miles = 7.68	DESIGNED OVERLAY REHABILITATION - PAVEMENTS	$3,900,000	FORD	1	2021-2025
ILL 17	ILL 251 IN WENONA TO ILL 23 S OF STREATOR Miles = 11.36	DESIGNED OVERLAY REHABILITATION - PAVEMENTS	$6,700,000	LIVINGSTON LASALLE MARSHALL	1	2021-2025
ILL 17	DRAINAGE DITCH 0.6 MI W OF MANVILLE RD	BRIDGE REPLACEMENT RECONSTRUCTION - BRIDGES	$1,000,000	LIVINGSTON	4	2021-2025
ILL 17	ILL 18 TO W FORK MAZON RIVER 1.4 MI W OF I-55 Miles = 11.59	DESIGNED OVERLAY REHABILITATION - PAVEMENTS	$5,600,000	LIVINGSTON	1	2021-2025
ILL 17	CLINTON ST TO S ST. LOUIS ST IN DWIGHT	ADA IMPROVEMENTS MISCELLANEOUS IMPROVEMENTS	$330,000	LIVINGSTON	4	2021-2025

Roadway Information

Miles	AADT	Truck Pct	NHS
7.68	2,350	22.3	N

Roadway Information

Miles	AADT	Truck Pct	NHS
6.11	1,200	14.2	N
5.10	1,600	15.6	N
0.15	1,470	11.0	N

Structure Information

Str Number	AADT	Truck Pct	NHS
0530029	725	26	N

Roadway Information

Miles	AADT	Truck Pct	NHS
11.59	1,852	16.5	N

FY 2020-2025 Rebuild Illinois
Highway Improvement Program
District 3
State Highways

Route / Street	Location	Improvements	TAMP Category	Est. Cost	County	MYP Years Past	MYP Years Current
ILL 17	W OF REDDICK TO 0.3 MI W OF TR 4B Miles = 1.96	DESIGNED OVERLAY	REHABILITATION - PAVEMENTS	$1,200,000	LIVINGSTON KANKAKEE GRUNDY	2	2020
ILL 17	GRANARY CREEK 1.3 MI E OF ESSEX RD	BRIDGE REPLACEMENT	RECONSTRUCTION - BRIDGES	$1,000,000	KANKAKEE	4	2021-2025
ILL 17	E BRANCH HORSE CREEK 0.2 MI E OF HERSCHER RD	BRIDGE REPLACEMENT	RECONSTRUCTION - BRIDGES	$1,600,000	KANKAKEE	4	2021-2025
ILL 17	NS RR TO US 45/52 IN KANKAKEE	CRACK & JOINT SEALING	PRESERVATION - PAVEMENTS	$120,000	KANKAKEE	1	2021-2025
ILL 17	ILL 1 (N) IN GRANT PARK TO INDIANA STATE LINE Miles = 5.97	DESIGNED OVERLAY	REHABILITATION - PAVEMENTS	$3,452,000	KANKAKEE	1	2021-2025

Roadway Information

Miles	AADT	Truck Pct	NHS
0.25	2,214	17.4	N
1.71	2,092	17.9	N

Structure Information

Str Number	AADT	Truck Pct	NHS
0460030	3,100	16	N

Structure Information

Str Number	AADT	Truck Pct	NHS
0460032	4,200	11	N

Roadway Information

Miles	AADT	Truck Pct	NHS
5.97	4,191	41.3	N

FY 2020-2025 Rebuild Illinois
Highway Improvement Program
District 3
State Highways

Route / Street	Location	Improvements	Est. Cost	County	MYP Years	
		TAMP Category			Past	Current
ILL 18	ILL 89 TO ILL 251 Miles = 7.07	DESIGNED OVERLAY REHABILITATION - PAVEMENTS	$3,500,000	PUTNAM LASALLE	1	2021-2025
ILL 18	ILL 251 TO WCL OF STREATOR Miles = 10.91	DESIGNED OVERLAY REHABILITATION - PAVEMENTS	$5,700,000	LASALLE	2	2020
ILL 18 ILL 18 A	ILL 23 (NB) TO THIRD AVE IN STREATOR	ADA IMPROVEMENTS MISCELLANEOUS IMPROVEMENTS	$130,000	LASALLE	4	2021-2025
ILL 18	0.1 MI W OF OTTER CREEK RD IN STREATOR TO ILL 17 (E) Miles = 7.97	DESIGNED OVERLAY REHABILITATION - PAVEMENTS	$4,300,000	LASALLE LIVINGSTON	1	2021-2025

Roadway Information

Miles	AADT	Truck Pct	NHS
4.41	2,550	11.4	N
0.60	3,200	16.1	Y
2.06	2,664	14.1	N

Roadway Information

Miles	AADT	Truck Pct	NHS
10.91	3,161	15.9	Y

Roadway Information

Miles	AADT	Truck Pct	NHS
1.07	2,757	10.3	N
5.82	1,869	13.3	N
1.08	1,750	13.7	N

FY 2020-2025 Rebuild Illinois
Highway Improvement Program
District 3
State Highways

Route / Street	Location	Improvements	Est. Cost	County	MYP Years	
		TAMP Category			Past	Current
ILL 23 ILL 72	STATE ST IN GENOA TO ILL 23 (S); ILL 23 (N) TO 0.2 MI E OF ILL 23 (S) Miles = 2.49	DESIGNED OVERLAY ADA IMPROVEMENTS REHABILITATION - PAVEMENTS	$2,300,000	DEKALB	4	2020
ILL 23 ILL 72	0.2 MI E OF ILL 23 (S) TO ILL 23 (S) IN GENOA	PATCHING MAINTENANCE - PAVEMENTS	$100,000	DEKALB	1	2020
ILL 23 ILL 64 STATE ST	N OF CENTRAL AVE IN GENOA TO ILL 64 & MAIN ST TO SACRAMENTO ST IN SYCAMORE Miles = 7.74	STANDARD OVERLAY ADA IMPROVEMENTS REHABILITATION - PAVEMENTS	$3,800,000	DEKALB	3	2020
ILL 23	US 30 IN WATERMAN TO US 34 Miles = 10.69	DESIGNED OVERLAY REHABILITATION - PAVEMENTS	$6,300,000	DEKALB LASALLE	1	2021-2025
ILL 23	US 52 (W) TO N OF I-80 IN OTTAWA Miles = 6.36	RECONSTRUCTION RECONSTRUCTION - PAVEMENTS	$5,000,000	LASALLE	4	2021-2025

Roadway Information

Miles	AADT	Truck Pct	NHS
1.74	7,750	7.1	Y
0.75	9,000	6.4	N

Roadway Information

Miles	AADT	Truck Pct	NHS
7.74	8,780	6.7	Y

Roadway Information

Miles	AADT	Truck Pct	NHS
9.68	2,115	14.2	N
1.01	1,300	14.6	N

Roadway Information

Miles	AADT	Truck Pct	NHS
5.07	3,805	15.8	N
1.29	5,866	12.8	N

FY 2020-2025 Rebuild Illinois
Highway Improvement Program
District 3
State Highways

Route / Street	Location	Improvements	Est. Cost	County	MYP Years	
		TAMP Category			Past	Current
ILL 23	COVEL CREEK 5 MI S OF ILL 71	BRIDGE REPLACEMENT	$1,700,000	LASALLE	8	2021-2025
		RECONSTRUCTION - BRIDGES		**Structure Information**		

Str Number	AADT	Truck Pct	NHS
0500048	7,500	9	Y

Route / Street	Location	Improvements	Est. Cost	County	Past	Current
ILL 23 ILL 23 A	0.3 MI N OF OAKLEY AVE TO GROVE ST IN STREATOR	CRACK & JOINT SEALING	$35,000	LASALLE	1	**2020**
		PRESERVATION - PAVEMENTS				
ILL 23 ILL 23 A	OAKLEY AVE TO ILL 18 (EB) IN STREATOR	ADA IMPROVEMENTS	$370,000	LASALLE	4	2021-2025
		MISCELLANEOUS IMPROVEMENTS				
ILL 23	0.9 MI S OF LASALLE CO LINE TO 9TH ST IN CORNELL	CRACK & JOINT SEALING	$65,000	LIVINGSTON	1	**2020**
		PRESERVATION - PAVEMENTS				
ILL 23	6TH ST TO 7TH ST IN CORNELL	ADA IMPROVEMENTS	$80,000	LIVINGSTON	4	2021-2025
		MISCELLANEOUS IMPROVEMENTS				

FY 2020-2025 Rebuild Illinois
Highway Improvement Program
District 3
State Highways

Route / Street	Location	Improvements	Est. Cost	County	MYP Years	
		TAMP Category			Past	Current
ILL 23	ECL OF CORNELL TO ILL 116 IN PONTIAC Miles = 11.33	DESIGNED OVERLAY ADA IMPROVEMENTS REHABILITATION - PAVEMENTS	$6,400,000	LIVINGSTON	2	**2020**
ILL 26	ILL 92 TO S OF RED COVERED BRIDGE RD Miles = 9.99	DESIGNED OVERLAY REHABILITATION - PAVEMENTS	$4,600,000	BUREAU	1	**2020**
ILL 26	STREAM 0.2 MI S OF ILL 92	CULVERT REPLACEMENT MISCELLANEOUS IMPROVEMENTS	$250,000	BUREAU	2	2021-2025
ILL 26	I-80 TO S OF RAILROAD AVE IN PRINCETON	CRACK & JOINT SEALING PRESERVATION - PAVEMENTS	$30,000	BUREAU	1	**2020**
ILL 26	US 6 TO ILL 29 (N) IN BUREAU JUNCTION Miles = 7.45	DESIGNED OVERLAY REHABILITATION - PAVEMENTS	$3,400,000	BUREAU	1	2021-2025

Roadway Information

Miles	AADT	Truck Pct	NHS
6.79	2,420	9.3	N
1.77	3,424	13.7	N
2.77	3,980	9.7	Y

Roadway Information

Miles	AADT	Truck Pct	NHS
9.99	2,803	22.2	Y

Roadway Information

Miles	AADT	Truck Pct	NHS
1.68	3,250	8.4	N
3.48	2,609	9.4	N
2.29	750	28.0	N

FY 2020-2025 Rebuild Illinois
Highway Improvement Program
District 3
State Highways

Route / Street	Location	Improvements	Est. Cost	County	MYP Years	
		TAMP Category			Past	Current
ILL 29	UNNAMED STREAM 0.5 MI W OF DEPUE RD	CULVERT REPLACEMENT	$300,000	BUREAU	3	2021-2025
		MISCELLANEOUS IMPROVEMENTS				
ILL 29	UNNAMED STREAM 0.4 MI W OF DEPUE RD	CULVERT REPLACEMENT	$800,000	BUREAU	6	2021-2025
		MISCELLANEOUS IMPROVEMENTS				
ILL 29	UNNAMED STREAM 0.3 MI W OF DEPUE RD	CULVERT REPLACEMENT	$800,000	BUREAU	4	2021-2025
		MISCELLANEOUS IMPROVEMENTS				
ILL 29	UNNAMED STREAM 0.2 MI W OF DEPUE RD	CULVERT REPLACEMENT	$600,000	BUREAU	3	2021-2025
		MISCELLANEOUS IMPROVEMENTS				
ILL 29	UNNAMED STREAM 0.1 MI W OF DEPUE RD	CULVERT REPLACEMENT	$400,000	BUREAU	3	2021-2025
		MISCELLANEOUS IMPROVEMENTS				

FY 2020-2025 Rebuild Illinois
Highway Improvement Program
District 3
State Highways

Route / Street	Location	Improvements	Est. Cost	County	MYP Years	
		TAMP Category			Past	Current
ILL 29	UNNAMED STREAM 0.1 MI E OF DEPUE RD	CULVERT REPLACEMENT MISCELLANEOUS IMPROVEMENTS	$500,000	BUREAU	3	2021-2025
ILL 29 ILL 26	0.4 MI N OF PUTNAM CO LINE TO KANSAS ST IN BUREAU JUNCTION Miles = 4.01	DESIGNED OVERLAY REHABILITATION - PAVEMENTS	$2,300,000	BUREAU	1	2021-2025
ILL 38	OGLE CO LINE TO JOHN HUBER PKWY (S) Miles = 7.47	DESIGNED OVERLAY REHABILITATION - PAVEMENTS	$4,300,000	DEKALB	5	**2020**
ILL 38	JOHN HUBER PKWY (S) TO ILL 23 IN DEKALB Miles = 2.48	STANDARD OVERLAY ADA IMPROVEMENTS REHABILITATION - PAVEMENTS	$3,000,000	DEKALB	1	2021-2025
ILL 38	ILL 23 TO PEACE RD IN DEKALB & 0.1 MI W OF LOVES RD IN CORTLAND TO KANE CO LINE Miles = 7.29	DESIGNED OVERLAY ADA IMPROVEMENTS REHABILITATION - PAVEMENTS	$5,300,000	DEKALB	2	2021-2025

Roadway Information

Miles	AADT	Truck Pct	NHS
1.11	1,342	16.8	N
2.59	575	0.0	N
0.31	3,000	14.7	Y

Roadway Information

Miles	AADT	Truck Pct	NHS
7.47	8,114	5.7	Y

Roadway Information

Miles	AADT	Truck Pct	NHS
2.48	11,417	5.4	Y

Roadway Information

Miles	AADT	Truck Pct	NHS
1.55	9,889	6.3	Y
3.63	8,481	6.9	N
2.11	7,250	4.4	N

FY 2020-2025 Rebuild Illinois
Highway Improvement Program
District 3
State Highways

Route / Street	Location	Improvements	Est. Cost	County	MYP Years	
		TAMP Category			Past	Current
ILL 38	PEACE RD IN DEKALB TO 0.1 MI W OF LOVES RD IN CORTLAND Miles = 0.91	RECONSTRUCTION RECONSTRUCTION - PAVEMENTS	$1,000,000	DEKALB	1	2021-2025
Roadway Information Miles: 0.91; AADT: 9,050; Truck Pct: 8.0; NHS: N						
ILL 40	0.1 MI N OF 2600N RD TO I-80	MICROSURFACING JOINT REPAIR PRESERVATION - PAVEMENTS	$280,000	BUREAU	1	**2020**
ILL 40	US 6/34 TO BNSF RR S OF BUDA Miles = 3.04	DESIGNED OVERLAY ADA IMPROVEMENTS REHABILITATION - PAVEMENTS	$1,800,000	BUREAU	1	2021-2025
Roadway Information Miles: 3.04; AADT: 1,689; Truck Pct: 17.1; NHS: N						
ILL 40	BNSF RR S OF BUDA TO STARK CO LINE Miles = 6.03	DESIGNED OVERLAY REHABILITATION - PAVEMENTS	$2,800,000	BUREAU	2	**2020**
Roadway Information Miles: 6.03; AADT: 1,300; Truck Pct: 29.0; NHS: N						
ILL 47	S OF GALENA RD TO S OF KENNEDY RD IN YORKVILLE Miles = 2.45	STANDARD OVERLAY ADA IMPROVEMENTS REHABILITATION - PAVEMENTS	$1,800,000	KENDALL	3	**2020**
Roadway Information Miles: 2.45; AADT: 17,435; Truck Pct: 13.4; NHS: Y						

FY 2020-2025 Rebuild Illinois
Highway Improvement Program
District 3
State Highways

Route / Street	Location	Improvements	Est. Cost	County	MYP Years	
		TAMP Category			Past	Current
ILL 47	S OF GALENA RD TO KENNEDY RD IN YORKVILLE Miles = 0.01	ADDITIONAL LANES INITIAL CONSTRUCTION - PAVEMENTS	$20,000,000	KENDALL	1	2021-2025
ILL 47	S OF GALENA RD TO KENNEDY RD IN YORKVILLE Miles = 2.28	RECONSTRUCTION RECONSTRUCTION - PAVEMENTS	$10,000,000	KENDALL	1	2021-2025
ILL 47	BNSF-MENDOTA RR 1.8 MI N OF US 34 IN YORKVILLE	BRIDGE REPLACEMENT RECONSTRUCTION - BRIDGES	$17,500,000	KENDALL	1	2021-2025
ILL 47	BLACKBERRY CREEK 1 MI N OF US 34 IN YORKVILLE	BRIDGE WIDENING REHABILITATION - BRIDGES	$4,000,000	KENDALL	1	2021-2025
ILL 47 US 30	S OF GALENA RD TO KENNEDY RD IN YORKVILLE	P.E. (PHASE II) INITIAL CONSTRUCTION - PAVEMENTS	$1,500,000	KENDALL	1	**2020**
ILL 47	S OF GALENA RD TO KENNEDY RD IN YORKVILLE	LAND ACQUISITION INITIAL CONSTRUCTION - PAVEMENTS	$1,500,000	KENDALL	1	**2020**

Roadway Information

Miles	AADT	Truck Pct	NHS
2.28	17,429	13.3	Y

Structure Information

Str Number	AADT	Truck Pct	NHS
0470053	17,500	15	Y

FY 2020-2025 Rebuild Illinois
Highway Improvement Program
District 3
State Highways

Route / Street	Location	Improvements	Est. Cost	County	MYP Years	
		TAMP Category			Past	Current
ILL 47	S OF GALENA RD TO KENNEDY RD IN YORKVILLE	LAND ACQUISITION INITIAL CONSTRUCTION - PAVEMENTS	$2,000,000	KENDALL	1	2021-2025
ILL 47	S OF GALENA RD TO KENNEDY RD IN YORKVILLE	UTILITY ADJUSTMENT INITIAL CONSTRUCTION - PAVEMENTS	$1,000,000	KENDALL	1	2021-2025
ILL 47	S OF GALENA RD TO KENNEDY RD IN YORKVILLE	CONSTRUCTION ENGINEERING INITIAL CONSTRUCTION - PAVEMENTS	$1,500,000	KENDALL	1	2021-2025
ILL 47	BNSF-MENDOTA RR 1.8 MI N OF US 34 IN YORKVILLE	RR FLAGGER MISCELLANEOUS MISCELLANEOUS IMPROVEMENTS	$2,500,000	KENDALL	1	2021-2025
ILL 47	BNSF-MENDOTA RR 1.8 MI N OF US 34 IN YORKVILLE	RR ENGINEERING RECONSTRUCTION - BRIDGES	$30,000	KENDALL	1	**2020**
ILL 47	ILL 71 TO CATON FARM RD Miles = 0.01	ADDITIONAL LANES INITIAL CONSTRUCTION - PAVEMENTS	$20,000,000	KENDALL	1	2021-2025

FY 2020-2025 Rebuild Illinois
Highway Improvement Program
District 3
State Highways

Route / Street	Location	Improvements	Est. Cost	County	MYP Years	
		TAMP Category			Past	Current
ILL 47	ILL 71 TO CATON FARM RD Miles = 4.21	RECONSTRUCTION CULVERT REPLACEMENT CULVERT EXTENSION RECONSTRUCTION - PAVEMENTS	$18,000,000	KENDALL	1	2021-2025
ILL 47	ILL 71 TO CATON FARM RD	P.E. (PHASE II) INITIAL CONSTRUCTION - PAVEMENTS	$1,100,000	KENDALL	1	2020
ILL 47	ILL 71 TO CATON FARM RD	LAND ACQUISITION INITIAL CONSTRUCTION - PAVEMENTS	$1,000,000	KENDALL	1	2021-2025
ILL 47	ILL 71 TO CATON FARM RD	LAND ACQUISITION INITIAL CONSTRUCTION - PAVEMENTS	$2,000,000	KENDALL	1	2021-2025
ILL 47	ILL 71 TO CATON FARM RD	UTILITY ADJUSTMENT INITIAL CONSTRUCTION - PAVEMENTS	$3,000,000	KENDALL	1	2021-2025
ILL 47	ILL 71 TO CATON FARM RD	CONSTRUCTION ENGINEERING INITIAL CONSTRUCTION - PAVEMENTS	$1,500,000	KENDALL	1	2021-2025

Roadway Information

Miles	AADT	Truck Pct	NHS
4.21	7,476	23.6	Y

Structure Information

Str Number	AADT	Truck Pct	NHS
0472006	6,850	27	Y

FY 2020-2025 Rebuild Illinois
Highway Improvement Program
District 3
State Highways

Route / Street	Location	Improvements	Est. Cost	County	MYP Years	
		TAMP Category			Past	Current
ILL 47 US 6	0.1 MI S OF GREEN ACRES DR TO ARMSTRONG ST IN MORRIS	CRACK & JOINT SEALING PRESERVATION - PAVEMENTS	$80,000	GRUNDY	1	2021-2025
ILL 47	AT I-55 INTCHG IN DWIGHT Miles = 0.72 *ILLINOIS SPECIAL BRIDGE PROGRAM PROJECT.*	RECONSTRUCTION RECONSTRUCTION - PAVEMENTS	$3,250,000	GRUNDY	3	2021-2025
ILL 47	0.9 MI S OF ILL 17 IN DWIGHT TO ILL 116 IN SAUNEMIN Miles = 13.16	STANDARD OVERLAY PRESERVATION - PAVEMENTS	$5,000,000	LIVINGSTON	1	**2020**
ILL 47	ILL 116 IN SAUNEMIN TO US 24 IN FORREST Miles = 9.80	STANDARD OVERLAY ADA IMPROVEMENTS PRESERVATION - PAVEMENTS	$3,200,000	LIVINGSTON	1	2021-2025
ILL 47	JAMES ST TO WALNUT ST IN FORREST	ADA IMPROVEMENTS MISCELLANEOUS IMPROVEMENTS	$150,000	LIVINGSTON	4	2021-2025

Roadway Information

Miles	AADT	Truck Pct	NHS
0.72	7,236	27.2	Y

Roadway Information

Miles	AADT	Truck Pct	NHS
13.16	2,453	37.6	Y

Roadway Information

Miles	AADT	Truck Pct	NHS
9.80	2,767	31.3	Y

FY 2020-2025 Rebuild Illinois
Highway Improvement Program
District 3
State Highways

Route / Street	Location	Improvements	Est. Cost	County	MYP Years	
		TAMP Category			Past	Current
ILL 47	WALTER ST TO EBERSOL ST IN STRAWN	ADA IMPROVEMENTS MISCELLANEOUS IMPROVEMENTS	$40,000	LIVINGSTON	4	2021-2025
ILL 47	US 24 IN FORREST TO FORD CO LINE Miles = 9.31	DESIGNED OVERLAY ADA IMPROVEMENTS REHABILITATION - PAVEMENTS	$5,500,000	LIVINGSTON	1	2021-2025
ILL 47	LIVINGSTON CO LINE TO 9TH ST IN GIBSON CITY Miles = 10.58	STANDARD OVERLAY PRESERVATION - PAVEMENTS	$3,500,000	FORD	1	2021-2025
ILL 47	19TH ST TO 9TH ST IN GIBSON CITY Miles = 0.93	STANDARD OVERLAY PRESERVATION - PAVEMENTS	$554,000	FORD	1	2021-2025
ILL 47 ILL 9	9TH ST IN GIBSON CITY TO 0.3 MI S OF ILL 9 (N JCT)	PATCHING MAINTENANCE - PAVEMENTS	$100,000	FORD	1	2021-2025

Roadway Information

Miles	AADT	Truck Pct	NHS
9.31	3,073	32.6	Y

Roadway Information

Miles	AADT	Truck Pct	NHS
10.58	3,058	33.6	Y

Roadway Information

Miles	AADT	Truck Pct	NHS
0.93	3,350	34.2	Y

FY 2020-2025 Rebuild Illinois
Highway Improvement Program
District 3
State Highways

Route / Street	Location	Improvements	Est. Cost	County	MYP Years	
		TAMP Category			Past	Current
ILL 47	0.1 MI S OF ILL 9 TO CHAMPAIGN CO LINE Miles = 3.92	RECONSTRUCTION	$10,200,000	FORD	1	2021-2025
Roadway Information Miles AADT Truck Pct NHS 3.92 4,261 23.4 Y		RECONSTRUCTION - PAVEMENTS				
ILL 47	0.1 MI S OF ILL 9 TO CHAMPAIGN CO LINE	P.E. (PHASE I)	$1,000,000	FORD	1	2021-2025
		RECONSTRUCTION - PAVEMENTS				
ILL 47	0.1 MI S OF ILL 9 TO CHAMPAIGN CO LINE	P.E. (PHASE II)	$1,000,000	FORD	1	2021-2025
		RECONSTRUCTION - PAVEMENTS				
ILL 47	0.1 MI S OF ILL 9 TO CHAMPAIGN CO LINE	LAND ACQUISITION	$500,000	FORD	1	2021-2025
		RECONSTRUCTION - PAVEMENTS				
ILL 47	0.1 MI S OF ILL 9 TO CHAMPAIGN CO LINE	UTILITY ADJUSTMENT	$100,000	FORD	1	2021-2025
		RECONSTRUCTION - PAVEMENTS				
ILL 47	0.1 MI S OF ILL 9 TO CHAMPAIGN CO LINE	CONSTRUCTION ENGINEERING	$1,000,000	FORD	1	2021-2025
		RECONSTRUCTION - PAVEMENTS				

FY 2020-2025 Rebuild Illinois
Highway Improvement Program
District 3
State Highways

Route / Street	Location	Improvements	Est. Cost	County	MYP Years	
		TAMP Category			Past	Current
ILL 49	US 24 TO US 45/52 Miles = 8.09	DESIGNED OVERLAY REHABILITATION - PAVEMENTS	$4,000,000	IROQUOIS	1	**2020**
Roadway Information Miles AADT Truck Pct NHS 8.09 2,474 17.7 N						
ILL 50	N OF 6TH ST IN MANTENO TO 0.7 MI N OF ST. GEORGE RD IN BOURBONNAIS	CRACK & JOINT SEALING PRESERVATION - PAVEMENTS	$120,000	KANKAKEE	1	**2020**
ILL 50	0.1 MI N OF ARMOUR RD TO BROOKMONT BLVD IN KANKAKEE	CRACK & JOINT SEALING PRESERVATION - PAVEMENTS	$85,000	KANKAKEE	1	**2020**
ILL 50 ARMOUR RD	AT ARMOUR RD	INTERSECTION IMPROVEMENT MISCELLANEOUS IMPROVEMENTS	$7,500,000	KANKAKEE	1	2021-2025
ILL 50 ARMOUR RD	AT ARMOUR RD	LAND ACQUISITION MISCELLANEOUS IMPROVEMENTS	$700,000	KANKAKEE	2	**2020**
ILL 50 ARMOUR RD	AT ARMOUR RD	UTILITY ADJUSTMENT MISCELLANEOUS IMPROVEMENTS	$300,000	KANKAKEE	1	**2020**

FY 2020-2025 Rebuild Illinois
Highway Improvement Program
District 3
State Highways

Route / Street	Location	Improvements	Est. Cost	County	MYP Years	
		TAMP Category			Past	Current
ILL 50 ILL 50 A	S OF BROOKMONT BLVD TO N OF US 45/52 & INDIANA AVE TO FAIR ST IN KANKAKEE Miles = 4.03	RECONSTRUCTION RECONSTRUCTION - PAVEMENTS	$17,000,000	KANKAKEE	1	2021-2025
ILL 50 ILL 50 A	S OF BROOKMONT BLVD TO N OF US 45/52 & INDIANA AVE TO FAIR ST IN KANKAKEE	P.E. (PHASE I) RECONSTRUCTION - PAVEMENTS	$1,000,000	KANKAKEE	1	2021-2025
ILL 50 ILL 50 A	S OF BROOKMONT BLVD TO N OF US 45/52 & INDIANA AVE TO FAIR ST IN KANKAKEE	P.E. (PHASE II) RECONSTRUCTION - PAVEMENTS	$1,000,000	KANKAKEE	1	2021-2025
ILL 50 ILL 50 A	S OF BROOKMONT BLVD TO N OF US 45/52 & INDIANA AVE TO FAIR ST IN KANKAKEE	LAND ACQUISITION RECONSTRUCTION - PAVEMENTS	$500,000	KANKAKEE	1	2021-2025
ILL 50 ILL 50 A	S OF BROOKMONT BLVD TO N OF US 45/52 & INDIANA AVE TO FAIR ST IN KANKAKEE	UTILITY ADJUSTMENT RECONSTRUCTION - PAVEMENTS	$100,000	KANKAKEE	1	2021-2025
ILL 50 ILL 50 A	S OF BROOKMONT BLVD TO N OF US 45/52 & INDIANA AVE TO FAIR ST IN KANKAKEE	CONSTRUCTION ENGINEERING RECONSTRUCTION - PAVEMENTS	$1,000,000	KANKAKEE	1	2021-2025

Roadway Information

Miles	AADT	Truck Pct	NHS
2.72	6,735	6.3	Y
1.31	3,352	5.6	Y

FY 2020-2025 Rebuild Illinois
Highway Improvement Program
District 3
State Highways

Route / Street	Location	Improvements	Est. Cost	County	MYP Years	
		TAMP Category			Past	Current
ILL 50 ILL 50 A	S OF BROOKMONT BLVD TO N OF US 45/52 & INDIANA AVE TO FAIR ST IN KANKAKEE	RR ENGINEERING RECONSTRUCTION - PAVEMENTS	$30,000	KANKAKEE	1	2021-2025
ILL 50 ILL 50 A	S OF BROOKMONT BLVD TO N OF US 45/52 & INDIANA AVE TO FAIR ST IN KANKAKEE	RR INSURANCE RR FLAGGER MISCELLANEOUS RECONSTRUCTION - PAVEMENTS	$100,000	KANKAKEE	1	2021-2025
ILL 54	0.4 MI W OF I-57 TO US 45 IN ONARGA Miles = 1.56	DESIGNED OVERLAY ADA IMPROVEMENTS REHABILITATION - PAVEMENTS	$1,800,000	IROQUOIS	1	2021-2025
ILL 54	ILL 115 IN ROBERTS TO SPRING CREEK Miles = 7.18	DESIGNED OVERLAY REHABILITATION - PAVEMENTS	$3,400,000	FORD IROQUOIS	1	2021-2025
ILL 54 ILL 115	ILL 115 IN ROBERTS TO ILL 9 IN GIBSON CITY Miles = 15.62	DESIGNED OVERLAY REHABILITATION - PAVEMENTS	$6,600,000	FORD	1	2021-2025

Roadway Information

Miles	AADT	Truck Pct	NHS
1.17	1,573	8.4	N
0.39	1,400	11.4	N

Roadway Information

Miles	AADT	Truck Pct	NHS
4.48	1,000	20.8	N
2.70	1,071	16.0	N

Roadway Information

Miles	AADT	Truck Pct	NHS
15.62	1,612	17.4	N

FY 2020-2025 Rebuild Illinois
Highway Improvement Program
District 3
State Highways

Route / Street	Location	Improvements	Est. Cost	County	MYP Years	
		TAMP Category			Past	Current
ILL 54	ILL 9/47 IN GIBSON CITY TO CHAMPAIGN CO LINE Miles = 5.52	DESIGNED OVERLAY	$2,600,000	FORD	1	2021-2025
		REHABILITATION - PAVEMENTS				

Roadway Information

Miles	AADT	Truck Pct	NHS
5.52	1,379	20.2	N

ILL 64	CLARE RD TO 0.4 MI W OF ILL 23 (S) IN SYCAMORE Miles = 6.59	RECONSTRUCTION	$14,000,000	DEKALB	1	2021-2025
		RECONSTRUCTION - PAVEMENTS				

Roadway Information

Miles	AADT	Truck Pct	NHS
4.92	4,943	11.6	N
1.67	7,785	8.5	N

ILL 64	CLARE RD TO 0.4 MI W OF ILL 23 (S) IN SYCAMORE	P.E. (PHASE I)	$1,000,000	DEKALB	1	2021-2025
		RECONSTRUCTION - PAVEMENTS				
ILL 64	CLARE RD TO 0.4 MI W OF ILL 23 (S) IN SYCAMORE	P.E. (PHASE II)	$1,000,000	DEKALB	1	2021-2025
		RECONSTRUCTION - PAVEMENTS				
ILL 64	CLARE RD TO 0.4 MI W OF ILL 23 (S) IN SYCAMORE	LAND ACQUISITION	$500,000	DEKALB	1	2021-2025
		RECONSTRUCTION - PAVEMENTS				

FY 2020-2025 Rebuild Illinois
Highway Improvement Program
District 3
State Highways

Route / Street	Location	Improvements	TAMP Category	Est. Cost	County	MYP Years Past	MYP Years Current
ILL 64	CLARE RD TO 0.4 MI W OF ILL 23 (S) IN SYCAMORE	UTILITY ADJUSTMENT	RECONSTRUCTION - PAVEMENTS	$100,000	DEKALB	1	2021-2025
ILL 64	CLARE RD TO 0.4 MI W OF ILL 23 (S) IN SYCAMORE	CONSTRUCTION ENGINEERING	RECONSTRUCTION - PAVEMENTS	$1,000,000	DEKALB	1	2021-2025
ILL 64	ILL 23 (N) IN SYCAMORE TO KANE CO LINE Miles = 4.48	RECONSTRUCTION ADA IMPROVEMENTS	RECONSTRUCTION - PAVEMENTS	$3,200,000	DEKALB	5	2021-2025
ILL 71	ILL 89 TO CEDAR CREEK IN CEDAR POINT Miles = 3.88	MICROSURFACING 1 PASS	PRESERVATION - PAVEMENTS	$300,000	LASALLE PUTNAM	1	2020
ILL 71 US 6	FOX RIVER 0.7 MI E OF ILL 23 IN OTTAWA	BRIDGE REPLACEMENT	RECONSTRUCTION - BRIDGES	$5,700,000	LASALLE	1	2021-2025

Roadway Information

Miles	AADT	Truck Pct	NHS
1.41	8,203	7.6	N
3.07	5,750	10.4	N

Structure Information

Str Number	AADT	Truck Pct	NHS
0500033	10,400	10	Y

FY 2020-2025 Rebuild Illinois
Highway Improvement Program
District 3
State Highways

Route / Street	Location	Improvements	Est. Cost	County	MYP Years	
		TAMP Category			Past	Current
ILL 71	LASALLE CO LINE TO 0.2 MI W OF ILL 47 IN YORKVILLE Miles = 10.24	DESIGNED OVERLAY ADA IMPROVEMENTS REHABILITATION - PAVEMENTS	$5,000,000	KENDALL	2	2021-2025
ILL 71	0.5 MI E OF ILL 126 TO W OF ORCHARD RD W OF OSWEGO Miles = 0.01	ADDITIONAL LANES INITIAL CONSTRUCTION - PAVEMENTS	$20,000,000	KENDALL	1	2021-2025
ILL 71	0.5 MI E OF ILL 126 TO W OF ORCHARD RD W OF OSWEGO Miles = 3.72	RECONSTRUCTION BRIDGE REPLACEMENT CULVERT REPLACEMENT RECONSTRUCTION - PAVEMENTS	$17,000,000	KENDALL	1	2021-2025
ILL 71	0.5 MI E OF ILL 126 TO W OF ORCHARD RD W OF OSWEGO	P.E. (PHASE II) INITIAL CONSTRUCTION - PAVEMENTS	$1,300,000	KENDALL	1	**2020**
ILL 71	0.5 MI E OF ILL 126 TO W OF ORCHARD RD W OF OSWEGO	LAND ACQUISITION INITIAL CONSTRUCTION - PAVEMENTS	$1,000,000	KENDALL	1	**2020**
ILL 71	0.5 MI E OF ILL 126 TO W OF ORCHARD RD W OF OSWEGO	LAND ACQUISITION INITIAL CONSTRUCTION - PAVEMENTS	$1,500,000	KENDALL	1	2021-2025

Roadway Information

Miles	AADT	Truck Pct	NHS
10.24	7,241	16.3	Y
3.72	10,406	11.4	Y

Structure Information

Str Number	AADT	Truck Pct	NHS
0470059	11,300	8	Y

FY 2020-2025 Rebuild Illinois
Highway Improvement Program
District 3
State Highways

Route / Street	Location	Improvements	Est. Cost	County	MYP Years	
		TAMP Category			Past	Current
ILL 71	0.5 MI E OF ILL 126 TO W OF ORCHARD RD W OF OSWEGO	UTILITY ADJUSTMENT INITIAL CONSTRUCTION - PAVEMENTS	$1,000,000	KENDALL	1	2021-2025
ILL 71	0.5 MI E OF ILL 126 TO W OF ORCHARD RD W OF OSWEGO	CONSTRUCTION ENGINEERING INITIAL CONSTRUCTION - PAVEMENTS	$1,500,000	KENDALL	1	2021-2025
ILL 72	STREAM 0.1 MI E OF OGLE CO LINE	BRIDGE REPLACEMENT RECONSTRUCTION - BRIDGES	$1,100,000	DEKALB	3	**2020**
ILL 72	OWENS CREEK 1.3 MI W OF KIRKLAND	BRIDGE REPLACEMENT RECONSTRUCTION - BRIDGES	$2,300,000	DEKALB	1	2021-2025
ILL 72	BULL RUN CREEK IN KIRKLAND TO STATE ST IN GENOA Miles = 8.08	RECONSTRUCTION RECONSTRUCTION - PAVEMENTS	$21,000,000	DEKALB	3	2021-2025

Structure Information

Str Number	AADT	Truck Pct	NHS
0190021	1,900	18	N

Structure Information

Str Number	AADT	Truck Pct	NHS
0190030	2,250	14	N

Roadway Information

Miles	AADT	Truck Pct	NHS
3.35	3,183	11.0	N
4.73	4,156	9.7	N

FY 2020-2025 Rebuild Illinois
Highway Improvement Program
District 3
State Highways

Route / Street	Location	Improvements	Est. Cost	County	MYP Years	
		TAMP Category			Past	Current
ILL 72	BULL RUN CREEK IN KIRKLAND TO STATE ST IN GENOA	P.E. (PHASE I) RECONSTRUCTION - PAVEMENTS	$1,000,000	DEKALB	1	2021-2025
ILL 72	BULL RUN CREEK IN KIRKLAND TO STATE ST IN GENOA	P.E. (PHASE II) RECONSTRUCTION - PAVEMENTS	$1,000,000	DEKALB	1	2021-2025
ILL 72	BULL RUN CREEK IN KIRKLAND TO STATE ST IN GENOA	LAND ACQUISITION RECONSTRUCTION - PAVEMENTS	$500,000	DEKALB	1	2021-2025
ILL 72	BULL RUN CREEK IN KIRKLAND TO STATE ST IN GENOA	UTILITY ADJUSTMENT RECONSTRUCTION - PAVEMENTS	$100,000	DEKALB	1	2021-2025
ILL 72	BULL RUN CREEK IN KIRKLAND TO STATE ST IN GENOA	CONSTRUCTION ENGINEERING RECONSTRUCTION - PAVEMENTS	$1,000,000	DEKALB	1	2021-2025
ILL 89	US 34 IN LAMOILLE TO 0.2 MI S OF PLANK RD IN CHERRY Miles = 7.55	DESIGNED OVERLAY ADA IMPROVEMENTS REHABILITATION - PAVEMENTS	$4,700,000	BUREAU	1	2021-2025

Roadway Information

Miles	AADT	Truck Pct	NHS
7.55	1,554	7.5	N

FY 2020-2025 Rebuild Illinois
Highway Improvement Program
District 3
State Highways

Route / Street	Location	Improvements	Est. Cost	County	MYP Years	
		TAMP Category			Past	Current
ILL 92	I&M FEEDER CANAL 1 MI E OF ILL 172	BRIDGE REPLACEMENT	$1,700,000	BUREAU	2	2021-2025
		RECONSTRUCTION - BRIDGES				

Structure Information

Str Number	AADT	Truck Pct	NHS
0060096	450	11	N

Route / Street	Location	Improvements	Est. Cost	County	Past	Current
ILL 92	GREEN RIVER 1.4 MI W OF ILL 40	BRIDGE REPLACEMENT	$3,000,000	BUREAU	1	2021-2025
		RECONSTRUCTION - BRIDGES				

Structure Information

Str Number	AADT	Truck Pct	NHS
0060097	475	12	N

Route / Street	Location	Improvements	Est. Cost	County	Past	Current
ILL 92	ILL 40 TO WCL OF WALNUT Miles = 4.49	DESIGNED OVERLAY	$2,600,000	BUREAU	2	2021-2025
		REHABILITATION - PAVEMENTS				

Roadway Information

Miles	AADT	Truck Pct	NHS
4.49	1,432	10.3	N

Route / Street	Location	Improvements	Est. Cost	County	Past	Current
ILL 92	WCL OF WALNUT TO VALLEY VIEW ST IN WALNUT Miles = 1.06	STANDARD OVERLAY ADA IMPROVEMENTS	$400,000	BUREAU	1	2021-2025
		REHABILITATION - PAVEMENTS				

Roadway Information

Miles	AADT	Truck Pct	NHS
1.06	1,683	12.3	N

Route / Street	Location	Improvements	Est. Cost	County	Past	Current
ILL 92	VALLEY VIEW ST IN WALNUT TO ILL 26 IN OHIO Miles = 6.24	DESIGNED OVERLAY	$3,200,000	BUREAU	1	2021-2025
		REHABILITATION - PAVEMENTS				

Roadway Information

Miles	AADT	Truck Pct	NHS
6.24	1,600	21.8	N

FY 2020-2025 Rebuild Illinois
Highway Improvement Program
District 3
State Highways

Route / Street	Location	Improvements	Est. Cost	County	MYP Years	
		TAMP Category			Past	Current
ILL 92	ILL 26 IN OHIO TO US 34 N OF LAMOILLE Miles = 10.07	DESIGNED OVERLAY ADA IMPROVEMENTS REHABILITATION - PAVEMENTS	$5,000,000	BUREAU	1	2021-2025
Roadway Information Miles AADT Truck Pct NHS 10.07 747 11.7 N						
ILL 102	WILL CO LINE TO US 45/52 IN BOURBONNAIS Miles = 8.14	DESIGNED OVERLAY ADA IMPROVEMENTS REHABILITATION - PAVEMENTS	$5,500,000	KANKAKEE	1	2021-2025
Roadway Information Miles AADT Truck Pct NHS 8.14 7,024 5.9 N						
ILL 102	BRIARCLIFF LN TO US 45/52 IN BOURBONNAIS	ADA IMPROVEMENTS MISCELLANEOUS IMPROVEMENTS	$100,000	KANKAKEE	4	2021-2025
ILL 113	ILL 47 TO MARY AVE IN COAL CITY Miles = 6.77	DESIGNED OVERLAY ADA IMPROVEMENTS REHABILITATION - PAVEMENTS	$4,100,000	GRUNDY	1	**2020**
Roadway Information Miles AADT Truck Pct NHS 5.02 4,700 4.0 N 1.75 6,299 8.4 N						
ILL 113	LINCOLN ST IN COAL CITY TO WILL CO LINE Miles = 1.58	DESIGNED OVERLAY ADA IMPROVEMENTS REHABILITATION - PAVEMENTS	$2,000,000	GRUNDY	1	2021-2025
Roadway Information Miles AADT Truck Pct NHS 1.58 10,737 7.1 N						

FY 2020-2025 Rebuild Illinois
Highway Improvement Program
District 3
State Highways

Route / Street	Location	Improvements	Est. Cost	County	MYP Years	
		TAMP Category			Past	Current
ILL 113	WILL CO LINE TO EDGEWATER DR (N) IN LIMESTONE Miles = 6.05	DESIGNED OVERLAY	$3,300,000	KANKAKEE	1	2021-2025
Roadway Information Miles AADT Truck Pct NHS 6.05 2,893 13.6 N		REHABILITATION - PAVEMENTS				
ILL 113	EDGEWATER DR (W) IN LIMESTONE TO INDIAN TRAIL IN KANKAKEE Miles = 2.26	RECONSTRUCTION	$5,000,000	KANKAKEE	1	2021-2025
Roadway Information Miles AADT Truck Pct NHS 2.26 4,150 9.0 N		RECONSTRUCTION - PAVEMENTS				
ILL 113	EDGEWATER DR (W) IN LIMESTONE TO INDIAN TRAIL IN KANKAKEE	P.E. (PHASE I)	$1,000,000	KANKAKEE	1	2021-2025
		RECONSTRUCTION - PAVEMENTS				
ILL 113	EDGEWATER DR (W) IN LIMESTONE TO INDIAN TRAIL IN KANKAKEE	P.E. (PHASE II)	$1,000,000	KANKAKEE	1	2021-2025
		RECONSTRUCTION - PAVEMENTS				
ILL 113	EDGEWATER DR (W) IN LIMESTONE TO INDIAN TRAIL IN KANKAKEE	LAND ACQUISITION	$500,000	KANKAKEE	1	2021-2025
		RECONSTRUCTION - PAVEMENTS				
ILL 113	EDGEWATER DR (W) IN LIMESTONE TO INDIAN TRAIL IN KANKAKEE	UTILITY ADJUSTMENT	$100,000	KANKAKEE	1	2021-2025
		RECONSTRUCTION - PAVEMENTS				

FY 2020-2025 Rebuild Illinois
Highway Improvement Program
District 3
State Highways

Route / Street	Location	Improvements	Est. Cost	County	MYP Years	
		TAMP Category			Past	Current
ILL 113	EDGEWATER DR (W) IN LIMESTONE TO INDIAN TRAIL IN KANKAKEE	CONSTRUCTION ENGINEERING RECONSTRUCTION - PAVEMENTS	$1,000,000	KANKAKEE	1	2021-2025
ILL 113	INDIAN TRAIL TO ILL 17 IN KANKAKEE Miles = 1.91	DESIGNED OVERLAY ADA IMPROVEMENTS REHABILITATION - PAVEMENTS	$2,200,000	KANKAKEE	1	2021-2025
ILL 114	ILL 1/17 TO INDIANA STATE LINE Miles = 7.40	RECONSTRUCTION RECONSTRUCTION - PAVEMENTS	$19,100,000	KANKAKEE	2	2021-2025
ILL 114	ILL 1/17 TO INDIANA STATE LINE	P.E. (PHASE I) RECONSTRUCTION - PAVEMENTS	$1,000,000	KANKAKEE	1	2021-2025
ILL 114	ILL 1/17 TO INDIANA STATE LINE	P.E. (PHASE II) RECONSTRUCTION - PAVEMENTS	$1,000,000	KANKAKEE	1	2021-2025
ILL 114	ILL 1/17 TO INDIANA STATE LINE	LAND ACQUISITION RECONSTRUCTION - PAVEMENTS	$500,000	KANKAKEE	1	2021-2025

Roadway Information

Miles	AADT	Truck Pct	NHS
1.91	6,417	7.1	N

Roadway Information

Miles	AADT	Truck Pct	NHS
7.40	4,223	35.6	N

FY 2020-2025 Rebuild Illinois
Highway Improvement Program
District 3
State Highways

Route / Street	Location	Improvements	Est. Cost	County	MYP Years	
		TAMP Category			Past	Current
ILL 114	ILL 1/17 TO INDIANA STATE LINE	UTILITY ADJUSTMENT RECONSTRUCTION - PAVEMENTS	$100,000	KANKAKEE	1	2021-2025
ILL 114	ILL 1/17 TO INDIANA STATE LINE	CONSTRUCTION ENGINEERING RECONSTRUCTION - PAVEMENTS	$1,000,000	KANKAKEE	1	2021-2025
ILL 115	US 45/52 (WATER ST) TO JEFFERY ST IN KANKAKEE Miles = 0.47	RECONSTRUCTION RECONSTRUCTION - PAVEMENTS	$2,200,000	KANKAKEE	2	2021-2025
ILL 115	US 45/52 (WATER ST) TO JEFFERY ST IN KANKAKEE	P.E. (PHASE I) RECONSTRUCTION - PAVEMENTS	$1,000,000	KANKAKEE	1	2021-2025
ILL 115	US 45/52 (WATER ST) TO JEFFERY ST IN KANKAKEE	P.E. (PHASE II) RECONSTRUCTION - PAVEMENTS	$1,000,000	KANKAKEE	1	2021-2025
ILL 115	US 45/52 (WATER ST) TO JEFFERY ST IN KANKAKEE	LAND ACQUISITION RECONSTRUCTION - PAVEMENTS	$500,000	KANKAKEE	1	2021-2025

Roadway Information

Miles	AADT	Truck Pct	NHS
0.47	3,830	8.6	N

FY 2020-2025 Rebuild Illinois
Highway Improvement Program
District 3
State Highways

Route / Street	Location	Improvements	Est. Cost	County	MYP Years	
		TAMP Category			Past	Current
ILL 115	US 45/52 (WATER ST) TO JEFFERY ST IN KANKAKEE	UTILITY ADJUSTMENT RECONSTRUCTION - PAVEMENTS	$100,000	KANKAKEE	1	2021-2025
ILL 115	US 45/52 (WATER ST) TO JEFFERY ST IN KANKAKEE	CONSTRUCTION ENGINEERING RECONSTRUCTION - PAVEMENTS	$1,000,000	KANKAKEE	1	2021-2025
ILL 115	S WASHINGTON AVE TO 1 MI W OF CURTIS AVE W OF KANKAKEE Miles = 2.02	DESIGNED OVERLAY ADA IMPROVEMENTS REHABILITATION - PAVEMENTS	$1,300,000	KANKAKEE	1	2021-2025
ILL 115	S 13000W RD IN HERSCHER TO S 6000W RD N OF IRWIN Miles = 6.84	DESIGNED OVERLAY ADA IMPROVEMENTS REHABILITATION - PAVEMENTS	$3,700,000	KANKAKEE	1	2021-2025
ILL 115	CH 18 TO 0.3 MI S OF MAIN ST IN CABERY & CH 18 TO WCL OF HERSCHER Miles = 9.26	DESIGNED OVERLAY ADA IMPROVEMENTS REHABILITATION - PAVEMENTS	$4,700,000	KANKAKEE FORD	2	2021-2025

Roadway Information

Miles	AADT	Truck Pct	NHS
0.12	2,800	4.3	N
1.90	4,243	6.8	N

Roadway Information

Miles	AADT	Truck Pct	NHS
6.84	2,004	7.5	N

Roadway Information

Miles	AADT	Truck Pct	NHS
0.25	700	20.0	N
3.97	675	10.4	N
5.04	1,106	6.2	N

FY 2020-2025 Rebuild Illinois
Highway Improvement Program
District 3
State Highways

Route / Street	Location	Improvements	Est. Cost	County	MYP Years	
		TAMP Category			Past	Current
ILL 115	SCL OF CABERY TO ILL 116 Miles = 7.83	DESIGNED OVERLAY REHABILITATION - PAVEMENTS	$3,400,000	FORD	2	2021-2025
Roadway Information Miles: 7.83; AADT: 609; Truck Pct: 20.4; NHS: N						
ILL 115	W OF PINE ST TO US 24 IN PIPER CITY Miles = 1.09	DESIGNED OVERLAY ADA IMPROVEMENTS REHABILITATION - PAVEMENTS	$1,400,000	FORD	1	2021-2025
Roadway Information Miles: 1.09; AADT: 875; Truck Pct: 15.8; NHS: N						
ILL 115	US 24 TO ILL 54 (N) IN ROBERTS Miles = 9.04	DESIGNED OVERLAY REHABILITATION - PAVEMENTS	$4,400,000	FORD	1	2021-2025
Roadway Information Miles: 9.04; AADT: 917; Truck Pct: 19.7; NHS: N						
ILL 115	STREAM 7.2 MI S OF US 24	CULVERT REPLACEMENT MISCELLANEOUS IMPROVEMENTS	$500,000	FORD	4	**2020**
ILL 116	ROOKS CREEK 2.7 MI W OF I-55	BRIDGE REPLACEMENT RECONSTRUCTION - BRIDGES	$3,100,000	LIVINGSTON	4	**2020**
Structure Information Str Number: 0530065; AADT: 2,900; Truck Pct: 11; NHS: N						

FY 2020-2025 Rebuild Illinois
Highway Improvement Program
District 3
State Highways

Route / Street	Location	Improvements	Est. Cost	County	MYP Years	
		TAMP Category			Past	Current
ILL 116	ILL 23 TO PEARL ST IN PONTIAC Miles = 1.72	DESIGNED OVERLAY ADA IMPROVEMENTS REHABILITATION - PAVEMENTS	$1,900,000	LIVINGSTON	3	2021-2025
ILL 116	ILL 47 TO PLUM ST IN SAUNEMIN	ADA IMPROVEMENTS MISCELLANEOUS IMPROVEMENTS	$30,000	LIVINGSTON	4	2021-2025
ILL 116	0.7 MI E OF ILL 47 IN SAUNEMIN TO WCL OF CULLOM Miles = 7.28	DESIGNED OVERLAY REHABILITATION - PAVEMENTS	$4,000,000	LIVINGSTON	1	**2020**
ILL 116	OAK ST TO ASH ST IN CULLOM	ADA IMPROVEMENTS MISCELLANEOUS IMPROVEMENTS	$60,000	LIVINGSTON	4	2021-2025
ILL 126	ILL 71 TO WING RD IN YORKVILLE & E BRANCH MORGAN CREEK TO WILL CO LINE Miles = 6.43	DESIGNED OVERLAY ADA IMPROVEMENTS REHABILITATION - PAVEMENTS	$3,100,000	KENDALL	3	2021-2025

Roadway Information

Miles	AADT	Truck Pct	NHS
1.72	6,607	6.8	N

Roadway Information

Miles	AADT	Truck Pct	NHS
7.28	1,303	21.3	N

Roadway Information

Miles	AADT	Truck Pct	NHS
0.38	7,550	8.6	N
6.05	7,981	8.8	N

FY 2020-2025 Rebuild Illinois
Highway Improvement Program
District 3
State Highways

Route / Street	Location	Improvements	Est. Cost	County	MYP Years	
		TAMP Category			Past	Current
ILL 126	WING RD IN YORKVILLE TO E BRANCH MORGAN CREEK Miles = 2.74	RECONSTRUCTION RECONSTRUCTION - PAVEMENTS	$2,500,000	KENDALL	1	2021-2025
Roadway Information Miles: 2.74; AADT: 7,550; Truck Pct: 8.6; NHS: N						
ILL 170	CSX RR TO SOUTH ST IN SENECA Miles = 1.07	RECONSTRUCTION ADA IMPROVEMENTS RECONSTRUCTION - PAVEMENTS	$9,000,000	LASALLE	1	2021-2025
Roadway Information Miles: 1.07; AADT: 6,094; Truck Pct: 8.9; NHS: N						
ILL 170	CSX RR TO SOUTH ST IN SENECA	P.E. (PHASE I) RECONSTRUCTION - PAVEMENTS	$1,000,000	LASALLE	1	2021-2025
ILL 170	CSX RR TO SOUTH ST IN SENECA	P.E. (PHASE II) RECONSTRUCTION - PAVEMENTS	$1,000,000	LASALLE	1	2021-2025
ILL 170	CSX RR TO SOUTH ST IN SENECA	LAND ACQUISITION RECONSTRUCTION - PAVEMENTS	$500,000	LASALLE	1	2021-2025
ILL 170	CSX RR TO SOUTH ST IN SENECA	UTILITY ADJUSTMENT RECONSTRUCTION - PAVEMENTS	$100,000	LASALLE	1	2021-2025

FY 2020-2025 Rebuild Illinois
Highway Improvement Program
District 3
State Highways

Route / Street	Location	Improvements	Est. Cost	County	MYP Years	
		TAMP Category			Past	Current
ILL 170	CSX RR TO SOUTH ST IN SENECA	CONSTRUCTION ENGINEERING RECONSTRUCTION - PAVEMENTS	$1,000,000	LASALLE	1	2021-2025
ILL 178	ILL 71 TO ED LAMBERT RD Miles = 4.32	DESIGNED OVERLAY REHABILITATION - PAVEMENTS	$2,400,000	LASALLE	1	2021-2025
ILL 351 US 6	0.4 MI S OF I-80 TO S OF CANAL ST IN LASALLE Miles = 2.79	DESIGNED OVERLAY ADA IMPROVEMENTS REHABILITATION - PAVEMENTS	$3,500,000	LASALLE	1	2021-2025
ILL 351	24TH ST TO 5TH ST & 1ST ST TO US 6 IN LASALLE	ADA IMPROVEMENTS MISCELLANEOUS IMPROVEMENTS	$200,000	LASALLE	4	2021-2025
ILL 351 ILL 71	ILL 351: WALNUT ST TO LONE STAR CEMENT RR BRIDGE IN OGLESBY; ILL 71: ILL 351 TO VERMILION RIVER Miles = 1.20	DESIGNED OVERLAY ADA IMPROVEMENTS REHABILITATION - PAVEMENTS	$1,100,000	LASALLE	1	2021-2025

Roadway Information

Miles	AADT	Truck Pct	NHS
4.32	2,204	12.9	N

Roadway Information

Miles	AADT	Truck Pct	NHS
2.41	6,101	4.4	N
0.16	7,600	4.5	Y
0.22	5,300	2.9	N

Roadway Information

Miles	AADT	Truck Pct	NHS
0.92	4,800	4.4	N
0.28	2,900	3.2	N

FY 2020-2025 Rebuild Illinois
Highway Improvement Program
District 3
State Highways

Route / Street	Location	Improvements	Est. Cost	County	MYP Years	
		TAMP Category			Past	Current
ARMOUR RD	OVER ICG RR 0.3 MI W OF ILL 50	BRIDGE REPLACEMENT RR INSURANCE RR FLAGGER RR ENGINEERING RECONSTRUCTION - BRIDGES	$5,680,000	KANKAKEE	4	2021-2025
GALENA RD	ROB ROY CREEK AT ILL 47 IN YORKVILLE	BRIDGE REPLACEMENT RECONSTRUCTION - BRIDGES	$1,000,000	KENDALL	1	2021-2025
I 80 FR RD	CH 9 (E 12TH RD) TO A DEAD END *CONTINGENT UPON A JURISDICTIONAL TRANSFER.*	JURISDICTIONAL TRANSFER MISCELLANEOUS IMPROVEMENTS	$46,000	LASALLE	1	**2020**
MAIN ST OLD US 45	FIRST SOUTH ST IN CHEBANSE TO THIRD AVE IN CLIFTON Miles = 4.73	DESIGNED OVERLAY ADA IMPROVEMENTS REHABILITATION - PAVEMENTS	$2,500,000	IROQUOIS	1	2021-2025
MAIN ST	THIRD AVE TO CH 4 IN CLIFTON Miles = 0.46	RECONSTRUCTION RECONSTRUCTION - PAVEMENTS	$2,000,000	IROQUOIS	1	2021-2025

Structure Information

Str Number	AADT	Truck Pct	NHS
0473018	6,400	16	N

Roadway Information

Miles	AADT	Truck Pct	NHS
4.73	2,335	5.5	N

Roadway Information

Miles	AADT	Truck Pct	NHS
0.46	3,200	5.3	N

FY 2020-2025 Rebuild Illinois
Highway Improvement Program
District 3
State Highways

Route / Street	Location	Improvements	Est. Cost	County	MYP Years	
		TAMP Category			Past	Current
MAIN ST	THIRD AVE TO CH 4 IN CLIFTON	P.E. (PHASE I) RECONSTRUCTION - PAVEMENTS	$1,000,000	IROQUOIS	1	2021-2025
MAIN ST	THIRD AVE TO CH 4 IN CLIFTON	P.E. (PHASE II) RECONSTRUCTION - PAVEMENTS	$1,000,000	IROQUOIS	1	2021-2025
MAIN ST	THIRD AVE TO CH 4 IN CLIFTON	LAND ACQUISITION RECONSTRUCTION - PAVEMENTS	$500,000	IROQUOIS	1	2021-2025
MAIN ST	THIRD AVE TO CH 4 IN CLIFTON	UTILITY ADJUSTMENT RECONSTRUCTION - PAVEMENTS	$100,000	IROQUOIS	1	2021-2025
MAIN ST	THIRD AVE TO CH 4 IN CLIFTON	CONSTRUCTION ENGINEERING RECONSTRUCTION - PAVEMENTS	$1,000,000	IROQUOIS	1	2021-2025
OLD ILL 66	ILL 23 IN PONTIAC TO PRAIRIE ST IN ODELL Miles = 10.19	DESIGNED OVERLAY REHABILITATION - PAVEMENTS	$6,600,000	LIVINGSTON	1	**2020**

Roadway Information

Miles	AADT	Truck Pct	NHS
0.52	3,174	9.5	N
9.67	2,408	11.2	N

FY 2020-2025 Rebuild Illinois
Highway Improvement Program
District 3
State Highways

Route / Street	Location	Improvements	Est. Cost	County	MYP Years	
		TAMP Category			Past	Current
OLD US 66	PRAIRIE ST IN ODELL TO ILL 47 IN DWIGHT Miles = 9.83	DESIGNED OVERLAY REHABILITATION - PAVEMENTS	$4,900,000	LIVINGSTON	1	2021-2025
Roadway Information Miles: 9.83; AADT: 1,598; Truck Pct: 10.0; NHS: N						
S LADD ST OLD ILL 66	MCLEAN CO LINE TO ILL 116 (W) IN PONTIAC; REYNOLDS ST TO 0.4 MI S OF REYNOLDS ST	PATCHING MAINTENANCE - PAVEMENTS	$600,000	LIVINGSTON	1	2021-2025
TISKILWA "SPUR"	PARK AVE IN PRINCETON TO 0.7 MI N OF LOVERS LANE RD Miles = 1.34	DESIGNED OVERLAY ADA IMPROVEMENTS REHABILITATION - PAVEMENTS	$1,200,000	BUREAU	1	2021-2025
Roadway Information Miles: 1.34; AADT: 2,176; Truck Pct: 6.3; NHS: N						
VARIOUS	PAVEMENT PRESERVATION	STANDARD OVERLAY MICROSURFACING 1 PASS MICROSURFACING 2 PASS LONGITUDINAL JOINT REPAIR CRACK & JOINT SEALING PRESERVATION - PAVEMENTS	$2,000,000	DISTRICT-WIDE	1	2021-2025
VARIOUS	PAVEMENT PRESERVATION	STANDARD OVERLAY MICROSURFACING 1 PASS MICROSURFACING 2 PASS LONGITUDINAL JOINT REPAIR CRACK & JOINT SEALING PRESERVATION - PAVEMENTS	$20,062,000	DISTRICT-WIDE	2	2021-2025

FY 2020-2025 Rebuild Illinois
Highway Improvement Program
District 3
State Highways

Route / Street	Location	Improvements	Est. Cost	County	MYP Years	
		TAMP Category			Past	Current
VARIOUS	PAVEMENT PRESERVATION	STANDARD OVERLAY MICROSURFACING 1 PASS MICROSURFACING 2 PASS LONGITUDINAL JOINT REPAIR CRACK & JOINT SEALING PRESERVATION - PAVEMENTS	$2,000,000	DISTRICT-WIDE	1	2021-2025
VARIOUS	PAVEMENT PRESERVATION	STANDARD OVERLAY MICROSURFACING 1 PASS MICROSURFACING 2 PASS LONGITUDINAL JOINT REPAIR CRACK & JOINT SEALING PRESERVATION - PAVEMENTS	$2,000,000	DISTRICT-WIDE	1	2021-2025
VARIOUS	PAVEMENT PRESERVATION	STANDARD OVERLAY MICROSURFACING 1 PASS MICROSURFACING 2 PASS LONGITUDINAL JOINT REPAIR CRACK & JOINT SEALING PRESERVATION - PAVEMENTS	$2,000,000	DISTRICT-WIDE	1	2021-2025
VARIOUS	BRIDGE DECK SEALING	BRIDGE DECK SEALING PRESERVATION - BRIDGES	$2,500,000	DISTRICT-WIDE	2	2021-2025
VARIOUS	BRIDGE DECK SEALING	BRIDGE DECK SEALING PRESERVATION - BRIDGES	$486,000	FORD IROQUOIS KANKAKEE	1	**2020**

FY 2020-2025 Rebuild Illinois
Highway Improvement Program
District 3
State Highways

Route / Street	Location	Improvements	Est. Cost	County	MYP Years	
		TAMP Category			Past	Current
VARIOUS	PAVEMENT PRESERVATION	STANDARD OVERLAY MICROSURFACING 1 PASS MICROSURFACING 2 PASS LONGITUDINAL JOINT REPAIR CRACK & JOINT SEALING PRESERVATION - PAVEMENTS	$2,000,000	DISTRICT-WIDE	1	2021-2025
VARIOUS	HIGHWAY SAFETY IMPROVEMENT PROGRAM PROJECTS	SAFETY IMPROVEMENTS MISCELLANEOUS IMPROVEMENTS	$25,940,000	DISTRICT-WIDE	5	2021-2025
VARIOUS	HIGHWAY SAFETY IMPROVEMENT PROGRAM PROJECTS	SAFETY IMPROVEMENTS MISCELLANEOUS IMPROVEMENTS	$5,088,000	DISTRICT-WIDE	6	**2020**
VARIOUS	ON-CALL ENGINEERING	PRELIMINARY ENGINEERING MISCELLANEOUS IMPROVEMENTS	$500,000	DISTRICT-WIDE	1	**2020**
VARIOUS	ON-CALL ENGINEERING	PRELIMINARY ENGINEERING MISCELLANEOUS IMPROVEMENTS	$3,000,000	DISTRICT-WIDE	1	**2020**

FY 2020-2025 Rebuild Illinois
Highway Improvement Program
District 3
State Highways

Route / Street	Location	Improvements	Est. Cost	County	MYP Years	
		TAMP Category			Past	Current
VARIOUS	ON-CALL ENGINEERING	PRELIMINARY ENGINEERING MISCELLANEOUS IMPROVEMENTS	$3,000,000	DISTRICT-WIDE	1	2021-2025
VARIOUS	ON-CALL ENGINEERING	CONSTRUCTION ENGINEERING MISCELLANEOUS IMPROVEMENTS	$2,000,000	DISTRICT-WIDE	1	2020
VARIOUS	ON-CALL ENGINEERING	CONSTRUCTION ENGINEERING MISCELLANEOUS IMPROVEMENTS	$6,000,000	DISTRICT-WIDE	1	2020
VARIOUS	ON-CALL ENGINEERING	CONSTRUCTION ENGINEERING MISCELLANEOUS IMPROVEMENTS	$25,500,000	DISTRICT-WIDE	1	2021-2025
VARIOUS	IN-PLANT QUALITY ASSURANCE & MATERIALS TESTING FOR PRE-STRESSED & PRE-CAST CONCRETE PRODUCTS	CE QA/MATERIALS TESTING MISCELLANEOUS IMPROVEMENTS	$500,000	DISTRICT-WIDE	2	2020
VARIOUS	PRE-LAND ACQUISITION ACTIVITY	PRE-ACQUISITION ACTIVITY MISCELLANEOUS IMPROVEMENTS	$25,000	DISTRICT-WIDE	1	2020

FY 2020-2025 Rebuild Illinois
Highway Improvement Program
District 3
State Highways

Route / Street	Location	Improvements	Est. Cost	County	MYP Years	
		TAMP Category			Past	Current
VARIOUS	POST-LAND ACQUISITION ACTIVITY	POST-ACQUISITION ACTIVITY MISCELLANEOUS IMPROVEMENTS	$25,000	DISTRICT-WIDE	1	2020
VARIOUS	MISCELLANEOUS LAND ACQUISITION	LAND ACQUISITION MISCELLANEOUS IMPROVEMENTS	$100,000	DISTRICT-WIDE	1	2020
VARIOUS	ON-CALL ENGINEERING SURVEYS FOR LAND ACQUISITION	P.E. SURVEYS (ROW) MISCELLANEOUS IMPROVEMENTS	$200,000	DISTRICT-WIDE	1	2020
VARIOUS	ON-CALL ENGINEERING SURVEYS FOR LAND ACQUISITION	P.E. SURVEYS (ROW) MISCELLANEOUS IMPROVEMENTS	$200,000	DISTRICT-WIDE	1	2020
VARIOUS	MISCELLANEOUS RR CROSSING IMPROVEMENTS	RR CROSSING IMPROVEMENT MISCELLANEOUS IMPROVEMENTS	$250,000	DISTRICT-WIDE	1	2020
VARIOUS	MISCELLANEOUS UTILITY RELOCATIONS	UTILITY ADJUSTMENT MISCELLANEOUS IMPROVEMENTS	$100,000	DISTRICT-WIDE	1	2020

FY 2020-2025 Rebuild Illinois
Highway Improvement Program
District 3
State Highways

Route / Street	Location	Improvements	Est. Cost	County	MYP Years	
		TAMP Category			Past	Current
WATER ST / N 4550TH RD	INDIAN CREEK 0.4 MI N OF US 34 IN EARLVILLE	BRIDGE REPLACEMENT	$1,000,000	LASALLE	1	2021-2025
		RECONSTRUCTION - BRIDGES				

Structure Information

Str Number	AADT	Truck Pct	NHS
0500254	275	1	N

DISTRICT 3

FY 2020-2023

PROPOSED LOCAL PROJECTS

FY 2020-2023 Rebuild Illinois
Highway Improvement Program
District 3
Local Highways

Route / Street	Location	Improvements	Est. Cost	County	MYP Years	
		TAMP Category			Past	Current
US 6 BEDFORD RD	AT LOCUST ST	INTERSECTION RECONSTN RECONSTRUCTION - PAVEMENTS	$724,000	GRUNDY	1	2021-2025
12TH ST	ILL 23 TO SMITH DOUGLAS RD Miles = 1.22	DESIGNED OVERLAY REHABILITATION - PAVEMENTS	$2,500,000	LASALLE LIVINGSTON	2	2021-2025
24TH AVE OWENS ST	24TH AVE: OTTAWA AVE TO OWENS ST; OWENS ST: 24TH AVE TO 23RD AVE Miles = 0.28	RECONSTRUCTION RECONSTRUCTION - PAVEMENTS	$475,000	LASALLE	4	2021-2025
100 E RD	AT MOLE CREEK DITCH 2.5 MI NW OF FLANAGAN	BRIDGE REPLACEMENT RECONSTRUCTION - BRIDGES	$350,000	LIVINGSTON	2	2021-2025
1000 E RD	AT MUD CREEK 2.5 MI SE OF MANVILLE	BRIDGE REPLACEMENT RECONSTRUCTION - BRIDGES	$300,000	LIVINGSTON	2	2021-2025
2800 N RD	AT MUD CREEK 3.5 MI SE OF BLACKSTONE	BRIDGE REPLACEMENT RECONSTRUCTION - BRIDGES	$250,000	LIVINGSTON	2	**2020**

FY 2020-2023 Rebuild Illinois
Highway Improvement Program
District 3
Local Highways

Route / Street	Location	Improvements	Est. Cost	County	MYP Years	
		TAMP Category			Past	Current
2900 E RD	AT DRAINAGE DITCH 2.5 MI N OF EMINGTON	BRIDGE REPLACEMENT	$300,000	LIVINGSTON	2	2021-2025
		RECONSTRUCTION - BRIDGES				
3000 N RD	AT TRIB E FORK MAZON RIVER	BRIDGE REPLACEMENT	$400,000	LIVINGSTON	1	2021-2025
		RECONSTRUCTION - BRIDGES				
3200 E RD	AT GOOSEBERRY CREEK	BRIDGE REPLACEMENT	$350,000	LIVINGSTON	1	2021-2025
		RECONSTRUCTION - BRIDGES				
600 AVE N	AT SILVER CREEK 7 MI S OF BUDA	BRIDGE REPLACEMENT	$300,000	BUREAU	4	2021-2025
		RECONSTRUCTION - BRIDGES				
600 AVE N	AT SILVER CREEK 7 MI S OF BUDA	CONSTRUCTION ENGINEERING	$12,000	BUREAU	4	2021-2025
		RECONSTRUCTION - BRIDGES				
600 E RD	AT MOLE CREEK 4 MI E OF LONG POINT	BRIDGE REPLACEMENT	$350,000	LIVINGSTON	2	**2020**
		RECONSTRUCTION - BRIDGES				

FY 2020-2023 Rebuild Illinois
Highway Improvement Program
District 3
Local Highways

Route / Street	Location	Improvements	Est. Cost	County	MYP Years	
		TAMP Category			Past	Current
AUTUMNWOOD DR EVANS ST	N 30TH RD TO BLUFF ST Miles = 0.58	RECONSTRUCTION RECONSTRUCTION - PAVEMENTS	$1,225,000	LASALLE	1	2021-2025
BONFIELD RD	CH 6 TO ILL 17 Miles = 2.02	STANDARD OVERLAY REHABILITATION - PAVEMENTS	$554,000	KANKAKEE	3	2021-2025
CH 2 LAKE LODA RD	AT WALL TOWN DRAINAGE DITCH 5 MI W OF LODA	BRIDGE REPLACEMENT RECONSTRUCTION - BRIDGES	$520,000	FORD	2	**2020**
CH 3 CAMPUS RD	ILL 17 TO CH 1 Miles = 5.04	STANDARD OVERLAY REHABILITATION - PAVEMENTS	$1,375,000	LIVINGSTON	4	**2020**
CH 4 ELLIOTT RD	1200N RD TO ILL 54 Miles = 1.70	STANDARD OVERLAY REHABILITATION - PAVEMENTS	$400,000	FORD	1	2021-2025
CH 4	AT PIKE CREEK 2.3 MI W OF ILL 1	BRIDGE REPLACEMENT RECONSTRUCTION - BRIDGES	$700,000	IROQUOIS	5	**2020**

FY 2020-2023 Rebuild Illinois
Highway Improvement Program
District 3
Local Highways

Route / Street	Location	Improvements	Est. Cost	County	MYP Years	
		TAMP Category			Past	Current
CH 4 3000N RD	FORD CO LINE TO 500E RD Miles = 5.45	STANDARD OVERLAY REHABILITATION - PAVEMENTS	$2,400,000	IROQUOIS	2	2021-2025
CH 5 RICHARDS RD	AT WOLF CREEK 2.3 MI E OF ILL 23	BRIDGE REPLACEMENT RECONSTRUCTION - BRIDGES	$1,370,000	LASALLE	9	**2020**
	ILLINOIS SPECIAL BRIDGE PROGRAM LOCAL PROJECT; CONTINGENT UPON LOCAL AGENCY PROVIDING MATCHING FUNDS.					
CH 5 RICHARDS RD	AT WOLF CREEK 2.3 MI E OF ILL 23	CONSTRUCTION ENGINEERING RECONSTRUCTION - BRIDGES	$88,000	LASALLE	4	**2020**
	ILLINOIS SPECIAL BRIDGE PROGRAM LOCAL PROJECT; CONTINGENT UPON LOCAL AGENCY PROVIDING MATCHING FUNDS.					
CH 5 LEONORE BLKTP	AT VERMILION RIVER	BRIDGE REPLACEMENT RECONSTRUCTION - BRIDGES	$9,550,000	LASALLE	6	**2020**
	ILLINOIS SPECIAL BRIDGE PROGRAM LOCAL PROJECT; CONTINGENT UPON LOCAL AGENCY PROVIDING MATCHING FUNDS.					
CH 5 LEONORE BLKTP	AT VERMILION RIVER	CONSTRUCTION ENGINEERING RECONSTRUCTION - BRIDGES	$480,000	LASALLE	5	**2020**
	ILLINOIS SPECIAL BRIDGE PROGRAM LOCAL PROJECT; CONTINGENT UPON LOCAL AGENCY PROVIDING MATCHING FUNDS.					

FY 2020-2023 Rebuild Illinois
Highway Improvement Program
District 3
Local Highways

Route / Street	Location	Improvements	Est. Cost	County	MYP Years	
		TAMP Category			Past	Current
CH 6 FAIRBURY RD	300 RD N TO MCLEAN CO LINE Miles = 3.88	STANDARD OVERLAY REHABILITATION - PAVEMENTS	$750,000	LIVINGSTON	3	2021-2025
CH 6 2200E RD	US 24 TO 300 RD N Miles = 5.24	STANDARD OVERLAY REHABILITATION - PAVEMENTS	$1,075,000	LIVINGSTON	2	2021-2025
CH 7 PERRY RD	AT BRANCH BATTLE CREEK	BRIDGE REPLACEMENT RECONSTRUCTION - BRIDGES	$500,000	DEKALB	1	2021-2025
CH 7 PERRY RD	AT BRANCH BATTLE CREEK	CONSTRUCTION ENGINEERING RECONSTRUCTION - BRIDGES	$20,000	DEKALB	1	2021-2025
CH 8 WYANET RD	AT MAPLE CREEK 2 MI N OF WYANET	BRIDGE REPLACEMENT RECONSTRUCTION - BRIDGES	$400,000	BUREAU	9	2021-2025
CH 8 WYANET RD	AT MAPLE CREEK 2 MI N OF WYANET	CONSTRUCTION ENGINEERING RECONSTRUCTION - BRIDGES	$12,000	BUREAU	9	2021-2025

FY 2020-2023 Rebuild Illinois
Highway Improvement Program
District 3
Local Highways

Route / Street	Location	Improvements TAMP Category	Est. Cost	County	MYP Years Past	 Current
CH 9 KEMPTON RD	1200 E RD / CO LINE RD TO ILL 115 Miles = 1.98	STANDARD OVERLAY REHABILITATION - PAVEMENTS	$350,000	FORD	3	2021-2025
CH 9 THIRD ST E 9000 N RD N 8000 E RD	ILL 50 TO ILL 1 / DIXIE HWY Miles = 9.78	STANDARD OVERLAY REHABILITATION - PAVEMENTS	$2,553,000	KANKAKEE	4	**2020**
CH 9 MANTENO RD	5000W RD TO US 45 Miles = 5.02	STANDARD OVERLAY REHABILITATION - PAVEMENTS	$1,481,000	KANKAKEE	2	2021-2025
CH 10 CH 16 CH 12 CH 33 CH 13 KENTVILLE RD 2200 AVE N ANGLING RD PLANK RD	CH 10: 2500 AVE N TO 1ST ST IN MINERAL & US 6 IN MINERAL TO 7TH ST IN NEPONSET; KENTVILLE RD (CH 16): ILL 40 TO 1500 E RD; 2200 AVE N (CH 12): WYANET RD TO ILL 26; ANGLING RD (CH 33): 2750 E RD TO ILL 89; PLANK RD (CH 13): ILL 89 TO LASALLE CO LINE Miles = 38.74	CRACK & JOINT SEALING BIT SURFACE TREATMENT-A1 PRESERVATION - PAVEMENTS	$1,950,000	BUREAU	4	2021-2025

FY 2020-2023 Rebuild Illinois
Highway Improvement Program
District 3
Local Highways

Route / Street	Location	Improvements	Est. Cost	County	MYP Years	
		TAMP Category			Past	Current
CH 15 NATE FLEMING RD	ILL 71 TO I-80 Miles = 3.49	DESIGNED OVERLAY WIDENING EXISTING PAVEMENT REHABILITATION - PAVEMENTS	$2,181,000	LASALLE	8	2020
CH 15 E 22ND RD	N 21ST RD TO LIVINGSTON CO LINE Miles = 9.05	DESIGNED OVERLAY WIDENING EXISTING PAVEMENT REHABILITATION - PAVEMENTS	$5,890,000	LASALLE	3	2021-2025
CH 18 BUCKINGHAM RD	AT W BRANCH HORSE CREEK	BRIDGE REPLACEMENT RECONSTRUCTION - BRIDGES	$500,000	FORD	1	2021-2025
CH 19 2750 E RD	ANGLING RD TO US 6 Miles = 4.54	STANDARD OVERLAY REHABILITATION - PAVEMENTS	$1,200,000	BUREAU	2	2021-2025
CH 22 BUCKLEY RD	ILL 54 TO IROQUOIS CO LINE Miles = 4.04	DESIGNED OVERLAY REHABILITATION - PAVEMENTS	$800,000	FORD	2	2021-2025
CH 23 700 E RD	CH 4 TO ILL 116 Miles = 3.57	DESIGNED OVERLAY REHABILITATION - PAVEMENTS	$1,200,000	IROQUOIS	4	2021-2025

FY 2020-2023 Rebuild Illinois
Highway Improvement Program
District 3
Local Highways

Route / Street	Location	Improvements	Est. Cost	County	MYP Years	
		TAMP Category			Past	Current
CH 24 1200 N RD	AT BRANCH POND CREEK 2 MI S OF WYANET	BRIDGE REPLACEMENT RECONSTRUCTION - BRIDGES	$300,000	BUREAU	7	2021-2025
CH 24 1200 N RD	AT BRANCH POND CREEK 2 MI S OF WYANET	CONSTRUCTION ENGINEERING RECONSTRUCTION - BRIDGES	$12,000	BUREAU	7	2021-2025
CH 24 LOCK 11 RD	WYANET RD TO TISKILWA SPUR Miles = 4.08	STANDARD OVERLAY REHABILITATION - PAVEMENTS	$900,000	BUREAU	5	**2020**
CH 31 2230 E RD	AT IROQUOIS RIVER	BRIDGE REPLACEMENT RECONSTRUCTION - BRIDGES	$750,000	IROQUOIS	1	2021-2025
CH 33 N 33RD RD	AT PECUMSAUGEM CREEK 0.2 MI E OF E 9TH RD	BRIDGE REPLACEMENT RECONSTRUCTION - BRIDGES	$413,000	LASALLE	2	2021-2025
CH 33 N 33RD RD	AT PECUMSAUGEM CREEK 0.2 MI E OF E 9TH RD	CONSTRUCTION ENGINEERING RECONSTRUCTION - BRIDGES	$50,000	LASALLE	2	2021-2025

FY 2020-2023 Rebuild Illinois
Highway Improvement Program
District 3
Local Highways

Route / Street	Location	Improvements	Est. Cost	County	MYP Years	
		TAMP Category			Past	Current
CH 34 PEACE RD	ILL 64 TO BETHANY RD Miles = 1.89	STANDARD OVERLAY REHABILITATION - PAVEMENTS	$1,200,000	DEKALB	1	2021-2025
CH 34 PEACE RD	ILL 64 TO BETHANY RD	CONSTRUCTION ENGINEERING REHABILITATION - PAVEMENTS	$48,000	DEKALB	1	2021-2025
CH 34C DUPONT RD	AT WAUPECAN CREEK	BRIDGE REPLACEMENT RECONSTRUCTION - BRIDGES	$750,000	GRUNDY	1	2021-2025
CH 37V RIDGE RD	W MONDAMIN ST TO MCEVILLY RD Miles = 0.50	RECONSTRUCTION BIKEWAY SIDEWALKS RECONSTRUCTION - PAVEMENTS	$4,150,000	GRUNDY	8	**2020**
CH 37V RIDGE RD	W MONDAMIN ST TO MCEVILLY RD Miles = 0.50	ADDITIONAL LANES INITIAL CONSTRUCTION - PAVEMENTS	$2,600,000	GRUNDY	1	**2020**
CH 37V RIDGE RD	W MONDAMIN ST TO MCEVILLY RD	CONSTRUCTION ENGINEERING RECONSTRUCTION - PAVEMENTS	$640,000	GRUNDY	1	**2020**

FY 2020-2023 Rebuild Illinois
Highway Improvement Program
District 3
Local Highways

Route / Street	Location	Improvements	Est. Cost	County	MYP Years	
		TAMP Category			Past	Current
CH 37V RIDGE RD	AT RR VIADUCT 0.2 MI S OF MINOOKA RD IN MINOOKA	BRIDGE REPLACEMENT RECONSTRUCTION - BRIDGES	$2,125,000	GRUNDY	2	2020
CH 40 1400 N RD	AT POSSUM TROT DITCH	BRIDGE REPLACEMENT RECONSTRUCTION - BRIDGES	$600,000	IROQUOIS	1	2021-2025
CH 41 ESSEX RD	WILL CO LINE TO SOUTH ST Miles = 1.81	STANDARD OVERLAY REHABILITATION - PAVEMENTS	$565,000	KANKAKEE	1	2021-2025
CH 41 E 1351 RD	DEKALB CO LINE TO BROWN ST Miles = 2.84	STANDARD OVERLAY REHABILITATION - PAVEMENTS	$560,000	LASALLE	1	2021-2025
CH 41C GRAND RIDGE RD	AT WAUPECAN CREEK	BRIDGE REPLACEMENT RECONSTRUCTION - BRIDGES	$1,300,000	GRUNDY	1	2021-2025
CH 41C GRAND RIDGE RD	AT MURRAY SLOUGH	BRIDGE REPLACEMENT RECONSTRUCTION - BRIDGES	$700,000	GRUNDY	1	2021-2025

FY 2020-2023 Rebuild Illinois
Highway Improvement Program
District 3
Local Highways

Route / Street	Location	Improvements	Est. Cost	County	MYP Years	
		TAMP Category			Past	Current
CH 42 1000 E RD	AT TRIB LITTLE MUD CREEK 3 MI NW OF CISSNA PARK	BRIDGE REPLACEMENT RECONSTRUCTION - BRIDGES	$550,000	IROQUOIS	2	2021-2025
CH 47 1200 N RD	FORD CO LINE TO ILL 54 Miles = 0.81	STANDARD OVERLAY REHABILITATION - PAVEMENTS	$540,000	IROQUOIS	1	2021-2025
CH 57 E 1251ST RD	AT VERMILION RIVER 1.2 MI N OF 18TH RD	BRIDGE SUPERSTRUCTURE REHABILITATION - BRIDGES	$4,140,000	LASALLE	6	2021-2025
CH 57 E 1251ST RD	AT VERMILION RIVER 1.2 MI N OF 18TH RD	CONSTRUCTION ENGINEERING REHABILITATION - BRIDGES	$272,000	LASALLE	2	2021-2025
CH 42 1100 E RD	AT BRANCH PRAIRIE CREEK	BRIDGE REPLACEMENT RECONSTRUCTION - BRIDGES	$300,000	IROQUOIS	1	2021-2025
CLARENCE RD 2600 E RD	600N RD TO ILL 9 Miles = 2.01	STANDARD OVERLAY REHABILITATION - PAVEMENTS	$400,000	FORD	1	2021-2025

FY 2020-2023 Rebuild Illinois
Highway Improvement Program
District 3
Local Highways

Route / Street	Location	Improvements	Est. Cost	County	MYP Years	
		TAMP Category			Past	Current
COMMERCIAL ST MAIN ST BROADWAY ST	COMMERCIAL ST: 0.1 M W OF MAIN ST TO MAIN ST; MAIN ST: BROADWAY ST TO COMMERCIAL ST; BROADWAY ST: MAIN ST TO 0.1 MI E	INTERSECTION RECONSTN RECONSTRUCTION - PAVEMENTS	$290,000	LASALLE	3	2021-2025
E 1250TH RD	AT TRIB INDIAN CREEK 0.5 MI N OF EARLVILLE	BRIDGE REPLACEMENT RECONSTRUCTION - BRIDGES	$470,000	LASALLE	2	2021-2025
E 1250TH RD	AT TRIB INDIAN CREEK 0.5 MI N OF EARLVILLE	CONSTRUCTION ENGINEERING RECONSTRUCTION - BRIDGES	$56,000	LASALLE	2	2021-2025
EPPERSON RD	AT EPPERSON RUN	BRIDGE REPLACEMENT RECONSTRUCTION - BRIDGES	$470,000	BUREAU	5	**2020**
EPPERSON RD	AT EPPERSON RUN	CONSTRUCTION ENGINEERING RECONSTRUCTION - BRIDGES	$12,000	BUREAU	5	**2020**
FUTURE ELDAMAIN RD	RIVER RD TO W HIGHPOINT RD Miles = 3.20	NEW CONSTRUCTION BRIDGE (NEW) INITIAL CONSTRUCTION - PAVEMENTS	$30,000,000	KENDALL LASALLE	1	2021-2025

FY 2020-2023 Rebuild Illinois
Highway Improvement Program
District 3
Local Highways

Route / Street	Location	Improvements	Est. Cost	County	MYP Years	
		TAMP Category			Past	Current
FUTURE ELDAMAIN RD	RIVER RD TO W HIGHPOINT RD Miles = 0.01	NEW CONSTRUCTION BRIDGE (NEW) INITIAL CONSTRUCTION - PAVEMENTS	$15,000,000	KENDALL LASALLE	1	2021-2025
HOBBIE AVE	ILL 50 TO ILL 17 Miles = 0.83	RECONSTRUCTION RECONSTRUCTION - PAVEMENTS	$4,000,000	KANKAKEE	4	**2020**
HOBBIE AVE	ILL 50 TO ILL 17	CONSTRUCTION ENGINEERING RECONSTRUCTION - PAVEMENTS	$320,000	KANKAKEE	4	**2020**
INDIANA AVE	ILLINI DR TO ECL OF PONTIAC Miles = 0.38	RECONSTRUCTION RECONSTRUCTION - PAVEMENTS	$1,375,000	LIVINGSTON	2	2021-2025
INDIANA AVE	ILLINI DR TO ECL OF PONTIAC	CONSTRUCTION ENGINEERING RECONSTRUCTION - PAVEMENTS	$20,000	LIVINGSTON	2	2021-2025
JEFFERSON ST	AT ROCKY RUN CREEK IN TISKILWA	BRIDGE REPLACEMENT RECONSTRUCTION - BRIDGES	$315,000	BUREAU	5	**2020**

FY 2020-2023 Rebuild Illinois
Highway Improvement Program
District 3
Local Highways

Route / Street	Location	Improvements	Est. Cost	County	MYP Years	
		TAMP Category			Past	Current
JEFFERSON ST	AT ROCKY RUN CREEK IN TISKILWA	CONSTRUCTION ENGINEERING RECONSTRUCTION - BRIDGES	$8,000	BUREAU	5	2020
LADD RD	US 6 TO DAKOTA ST Miles = 0.44	STANDARD OVERLAY REHABILITATION - PAVEMENTS	$335,000	BUREAU	2	2020
LADD RD	US 6 TO DAKOTA ST	CONSTRUCTION ENGINEERING REHABILITATION - PAVEMENTS	$19,000	BUREAU	2	2020
LEW ST	CHURCH ST TO MAIN ST Miles = 0.46	RECONSTRUCTION RECONSTRUCTION - PAVEMENTS	$700,000	KENDALL	1	2020
LEW ST	CHURCH ST TO MAIN ST	CONSTRUCTION ENGINEERING RECONSTRUCTION - PAVEMENTS	$49,000	KENDALL	1	2020
LUCINDA AVE	AT S BRANCH KISHWAUKEE RIVER *ILLINOIS SPECIAL BRIDGE PROGRAM LOCAL PROJECT; CONTINGENT UPON LOCAL AGENCY PROVIDING MATCHING FUNDS.*	BRIDGE REPLACEMENT RECONSTRUCTION - BRIDGES	$2,938,000	DEKALB	3	2021-2025

FY 2020-2023 Rebuild Illinois
Highway Improvement Program
District 3
Local Highways

Route / Street	Location	Improvements	Est. Cost	County	MYP Years	
		TAMP Category			Past	Current
LUCINDA DR	STADIUM DR W TO STADIUM DR E Miles = 0.10	PAVING	$293,000	DEKALB	8	2021-2025
	SAFETEA-LU HIGH PRIORITY PROJECT. STATE AND/OR LOCAL MATCH REQUIRED. *THIS EARMARK WILL BE FUNDED SEPARATELY.*	INITIAL CONSTRUCTION - PAVEMENTS				
MAIN ST 1400 N RD	AT SUGAR CREEK IN WOODLAND	BRIDGE SUPERSTRUCTURE	$1,476,000	IROQUOIS	5	**2020**
	ILLINOIS SPECIAL BRIDGE PROGRAM LOCAL PROJECT; CONTINGENT UPON LOCAL AGENCY PROVIDING MATCHING FUNDS.	REHABILITATION - BRIDGES				
MAIN ST 1400 N RD	AT SUGAR CREEK IN WOODLAND	CONSTRUCTION ENGINEERING	$65,000	IROQUOIS	5	**2020**
	ILLINOIS SPECIAL BRIDGE PROGRAM LOCAL PROJECT; CONTINGENT UPON LOCAL AGENCY PROVIDING MATCHING FUNDS.	REHABILITATION - BRIDGES				
MAPLE AVE	AT HICKORY CREEK IN MANLIUS	BRIDGE REPLACEMENT	$1,256,000	BUREAU	3	2021-2025
	ILLINOIS SPECIAL BRIDGE PROGRAM LOCAL PROJECT; CONTINGENT UPON LOCAL AGENCY PROVIDING MATCHING FUNDS.	RECONSTRUCTION - BRIDGES				
MAPLE AVE	AT HICKORY CREEK IN MANLIUS	CONSTRUCTION ENGINEERING	$120,000	BUREAU	3	2021-2025
	ILLINOIS SPECIAL BRIDGE PROGRAM LOCAL PROJECT; CONTINGENT UPON LOCAL AGENCY PROVIDING MATCHING FUNDS.	RECONSTRUCTION - BRIDGES				

FY 2020-2023 Rebuild Illinois
Highway Improvement Program
District 3
Local Highways

Route / Street	Location	Improvements	Est. Cost	County	MYP Years	
		TAMP Category			Past	Current
MINKLER RD COLLINS RD (PROPOSED)	MINKLER RD: ILL 71 TO PROPOSED COLLINS RD; PROPOSED COLLINS RD: MINKLER RD TO GROVE RD Miles = 2.67	NEW CONSTRUCTION INITIAL CONSTRUCTION - PAVEMENTS	$5,000,000	KENDALL	1	2021-2025
MINKLER RD PROPOSED COLLINS R	MINKLER RD: ILL 71 TO PROPOSED COLLINS RD; PROPOSED COLLINS RD: MINKLER RD TO GROVE RD Miles = 2.67	NEW CONSTRUCTION INITIAL CONSTRUCTION - PAVEMENTS	$10,000,000	KENDALL	1	2021-2025
N 1400 RD E	MUD CREEK 3.5 MI NE OF CORNELL	BRIDGE REPLACEMENT RECONSTRUCTION - BRIDGES	$300,000	LIVINGSTON	4	2021-2025
N FIRST ST	AT S BRANCH KISHWAUKEE RIVER *ILLINOIS SPECIAL BRIDGE PROGRAM LOCAL PROJECT; CONTINGENT UPON LOCAL AGENCY PROVIDING MATCHING FUNDS.*	BRIDGE REPLACEMENT RECONSTRUCTION - BRIDGES	$2,663,000	DEKALB	3	2021-2025
N FIRST ST	AT S BRANCH KISHWAUKEE RIVER *ILLINOIS SPECIAL BRIDGE PROGRAM LOCAL PROJECT; CONTINGENT UPON LOCAL AGENCY PROVIDING MATCHING FUNDS.*	CONSTRUCTION ENGINEERING RECONSTRUCTION - BRIDGES	$237,000	DEKALB	3	2021-2025

FY 2020-2023 Rebuild Illinois
Highway Improvement Program
District 3
Local Highways

Route / Street	Location	Improvements	Est. Cost	County	MYP Years	
		TAMP Category			Past	Current
NEW LEBANON RD	AT COON CREEK 0.3 MI S OF ILL 72	BRIDGE REPLACEMENT	$650,000	DEKALB	2	2021-2025
		RECONSTRUCTION - BRIDGES				
NEW LEBANON RD	AT COON CREEK 0.3 MI S OF ILL 72	CONSTRUCTION ENGINEERING	$26,000	DEKALB	2	2021-2025
		RECONSTRUCTION - BRIDGES				
PEACE RD	FAIRVIEW DR TO I-88 RAMPS (WB) Miles = 0.35	ADDITIONAL LANES	$1,900,000	DEKALB	4	2021-2025
		INITIAL CONSTRUCTION - PAVEMENTS				
PEACE RD	FAIRVIEW DR TO I-88 RAMPS (WB)	CONSTRUCTION ENGINEERING	$76,000	DEKALB	1	2021-2025
		INITIAL CONSTRUCTION - PAVEMENTS				
PEARL ST	AT S BRANCH KISHWAUKEE RIVER 0.3 MI N OF ILL 72	BRIDGE REPLACEMENT	$3,123,000	DEKALB	5	2021-2025
	ILLINOIS SPECIAL BRIDGE PROGRAM LOCAL PROJECT; CONTINGENT UPON LOCAL AGENCY PROVIDING MATCHING FUNDS.					
		RECONSTRUCTION - BRIDGES				
PEARL ST	AT S BRANCH KISHWAUKEE RIVER 0.3 MI N OF ILL 72	CONSTRUCTION ENGINEERING	$124,000	DEKALB	5	2021-2025
	ILLINOIS SPECIAL BRIDGE PROGRAM LOCAL PROJECT; CONTINGENT UPON LOCAL AGENCY PROVIDING MATCHING FUNDS.					
		RECONSTRUCTION - BRIDGES				

FY 2020-2023 Rebuild Illinois
Highway Improvement Program
District 3
Local Highways

Route / Street	Location	Improvements	Est. Cost	County	MYP Years	
		TAMP Category			Past	Current
PLANK RD	AT PERU INDUSTRIAL RR YARD FOR RR TRACK WORK	MISCELLANEOUS	$1,561,000	LASALLE	1	2020
	ILLINOIS COMPETITIVE FREIGHT PROGRAM PROJECT.					
		MISCELLANEOUS IMPROVEMENTS				
SUYDAM RD	AT INDIAN CREEK 7 MI S OF SHABBONA	BRIDGE REPLACEMENT	$945,000	DEKALB	3	2021-2025
	ILLINOIS SPECIAL BRIDGE PROGRAM LOCAL PROJECT; CONTINGENT UPON LOCAL AGENCY PROVIDING MATCHING FUNDS.					
		RECONSTRUCTION - BRIDGES				
SUYDAM RD	AT INDIAN CREEK 7 MI S OF SHABBONA	CONSTRUCTION ENGINEERING	$84,000	DEKALB	3	2021-2025
	ILLINOIS SPECIAL BRIDGE PROGRAM LOCAL PROJECT; CONTINGENT UPON LOCAL AGENCY PROVIDING MATCHING FUNDS.					
		RECONSTRUCTION - BRIDGES				
SUYDAM RD	ROLLO RD TO ILL 23 Miles = 7.71	STANDARD OVERLAY	$1,500,000	DEKALB	5	2021-2025
		REHABILITATION - PAVEMENTS				
SUYDAM RD	ROLLO RD TO ILL 23	CONSTRUCTION ENGINEERING	$60,000	DEKALB	3	2021-2025
		REHABILITATION - PAVEMENTS				

FY 2020-2023 Rebuild Illinois
Highway Improvement Program
District 3
Local Highways

Route / Street	Location	Improvements	Est. Cost	County	MYP Years	
		TAMP Category			Past	Current
SUYDAM RD	ILL 23 TO GLETTY RD Miles = 6.23	STANDARD OVERLAY REHABILITATION - PAVEMENTS	$1,250,000	DEKALB	2	2021-2025
SUYDAM RD	ILL 23 TO GLETTY RD	CONSTRUCTION ENGINEERING REHABILITATION - PAVEMENTS	$50,000	DEKALB	2	2021-2025
TR 11 MCNEAL RD	AT S BRANCH KISHWAUKEE RIVER E OF COUNTY LINE RD	BRIDGE REPLACEMENT RECONSTRUCTION - BRIDGES	$2,600,000	DEKALB	6	**2020**
TR 11 MCNEAL RD	AT S BRANCH KISHWAUKEE RIVER E OF COUNTY LINE RD	CONSTRUCTION ENGINEERING RECONSTRUCTION - BRIDGES	$120,000	DEKALB	3	**2020**
TR 175 MCGIRR RD	AT BATTLE CREEK 0.3 MI E OF HINCKLEY RD	BRIDGE REPLACEMENT RECONSTRUCTION - BRIDGES	$600,000	DEKALB	3	2021-2025
TR 175 MCGIRR RD	AT BATTLE CREEK 0.3 MI E OF HINCKLEY RD	CONSTRUCTION ENGINEERING RECONSTRUCTION - BRIDGES	$24,000	DEKALB	3	2021-2025

FY 2020-2023 Rebuild Illinois
Highway Improvement Program
District 3
Local Highways

Route / Street	Location	Improvements	Est. Cost	County	MYP Years	
		TAMP Category			Past	Current
UNYTITE DR	PLANK RD TO DONLAR AVE	LAND ACQUISITION	$160,000	LASALLE	1	2020
	ILLINOIS COMPETITIVE FREIGHT PROGRAM PROJECT.					
		INITIAL CONSTRUCTION - PAVEMENTS				
UNYTITE DR	PLANK RD TO DONLAR AVE	UTILITY ADJUSTMENT	$60,000	LASALLE	1	2020
	ILLINOIS COMPETITIVE FREIGHT PROGRAM PROJECT.					
		INITIAL CONSTRUCTION - PAVEMENTS				
UNYTITE DR	PLANK RD TO DONLAR AVE Miles = 0.73	NEW CONSTRUCTION	$1,550,000	LASALLE	1	2020
	ILLINOIS COMPETITIVE FREIGHT PROGRAM PROJECT.					
		INITIAL CONSTRUCTION - PAVEMENTS				
UNYTITE DR	PLANK RD TO DONLAR AVE	CONSTRUCTION ENGINEERING	$112,000	LASALLE	1	2020
	ILLINOIS COMPETITIVE FREIGHT PROGRAM PROJECT.					
		INITIAL CONSTRUCTION - PAVEMENTS				
VARIOUS	VARIOUS LOCATIONS IN DEKALB	TRAF SIGNAL REPLACEMENT	$1,425,000	DEKALB	5	2021-2025
		MISCELLANEOUS IMPROVEMENTS				

FY 2020-2023 Rebuild Illinois
Highway Improvement Program
District 3
Local Highways

Route / Street	Location	Improvements	Est. Cost	County	MYP Years	
		TAMP Category			Past	Current
W MOTEL RD	AT E BRANCH KISHWAUKEE RIVER 0.5 MI N OF ILL 64	BRIDGE REPLACEMENT	$1,100,000	DEKALB	5	2020
	ILLINOIS SPECIAL BRIDGE PROGRAM LOCAL PROJECT; CONTINGENT UPON LOCAL AGENCY PROVIDING MATCHING FUNDS.					
		RECONSTRUCTION - BRIDGES				
W MOTEL RD	AT E BRANCH KISHWAUKEE RIVER 0.5 MI N OF ILL 64	CONSTRUCTION ENGINEERING	$44,000	DEKALB	5	2020
	ILLINOIS SPECIAL BRIDGE PROGRAM LOCAL PROJECT; CONTINGENT UPON LOCAL AGENCY PROVIDING MATCHING FUNDS.					
		RECONSTRUCTION - BRIDGES				

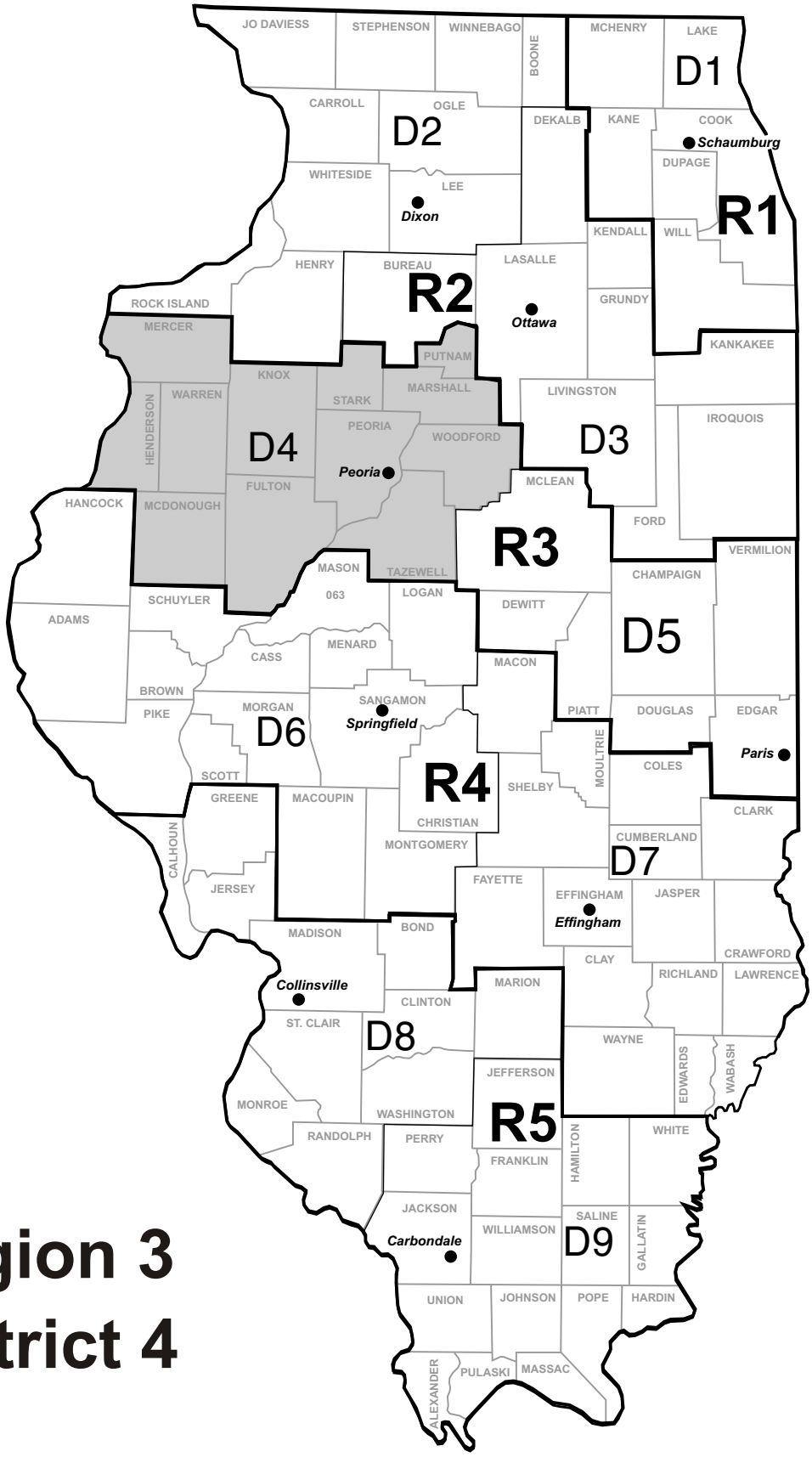

Region 3
District 4

TRANSPORTATION PROGRAM SUMMARY
ILLINOIS DEPARTMENT OF TRANSPORTATION
REGION 3, DISTRICT 4, PEORIA

Overview

Highway District 4 encompasses 12 counties in west central Illinois and includes the cities of Peoria, Canton, Chillicothe, Galesburg, Macomb, Monmouth and Pekin, plus many smaller communities which serve as satellites for the larger employment areas or as focal points of this farming area. The state highway system in District 4 consists of 1,634 miles of highways and 693 bridges, supporting 9.3 million vehicle miles of travel daily.

State Program

The program for state and local highways will average $3.91 billion annually for the FY 2020-2025 period. Approximately $1.52 billion will be provided during FY 2020-2025 for improvements to state highways in District 4. The following table summarizes anticipated accomplishments on the state highway system in District 4 during this time frame.

FY 2020-2025 Programmed Improvements

Roadway Maintenance	
Interstate NHS (miles)	42
Non-Interstate NHS (miles)	66
Non-NHS Marked (miles)	96
Non-NHS Unmarked (miles)	4
Bridges	
Interstate NHS (Sq. Ft.)	504,264
Non-Interstate NHS (Sq. Ft.)	377,244
Non-NHS Marked (Sq. Ft.)	114,144
Non-NHS Unmarked (Sq. Ft.)	75,407
Safety/System Modernization	
Interstate NHS (miles)	0
Non-Interstate NHS (miles)	1
Non-NHS Marked (miles)	4
Non-NHS Unmarked (miles)	0
Safety Locations (number)	20
System Expansion	
Interstate NHS (miles)	0
Non-Interstate NHS (miles)	13
Non-NHS Marked (miles)	0
Non-NHS Unmarked (miles)	0
New Bridges (Sq. Ft.)	1,152
Preservation	
Roads & Bridges ($M)	102.571

Major Highway projects of interest that are tentatively scheduled during the FY 2020-2025 time frame include:

- **Interstate 74 from east of Illinois 78 to 0.7 mile east of Interstate 474 in Peoria County.** Resurfacing on 20 miles and bridge improvements including a new bridge deck, bridge repair, bridge superstructure replacement, bridge rehabilitation, bridge approach roadway and lighting at Bell School Road, North Brimfield Road, Maher Road and Township Road 119 are programmed during FY 2020-2025 at a cost of $42.6 million. Of this total, resurfacing on 14.3 miles from east of Illinois 78 to west of Kickapoo/Edwards Road and a new bridge deck, bridge repair, bridge

superstructure replacement, bridge approach roadway and lighting at Bell School Road are programmed in FY 2020 at a cost of $17.3 million.

- **Interstate 74/Illinois 29 at Illinois River (Murray Baker Bridge) in Tazewell and Peoria Counties.** A new bridge deck, bridge superstructure rehabilitation, bridge substructure rehabilitation, bridge painting and lighting are programmed in FY 2020 at a cost of $38.5 million. *This project has been approved for Illinois Special Bridge Program funding.*

- **Interstate 474/US 24 from Interstate 74 to Illinois River in Peoria County.** Resurfacing on 14.2 miles (including ramp repair), bridge superstructure replacement, bridge substructure rehabilitation, a bridge deck overlay and bridge joint replace/repair at Illinois 6, a new bridge deck, bridge rehabilitation, engineering for location, environmental and design studies, engineering for contract plans and construction engineering at Kickapoo Creek and Burlington Northern Railroad, bridge replacement over Illinois 116, and a bridge replacement at Airport Road over Interstate 474 are programmed during FY 2020-2025 at a cost of $51.1 million. Of this total, engineering for location, environmental and design studies and engineering for contract plans at Kickapoo Creek and Burlington Northern Railroad are programmed in FY 2020 at a cost of $900,000. *A portion of this project has been approved for Illinois Special Bridge Program funding.*

- **US 24/Illinois 9 from Banner to Kingston Mines (for 4 lanes) and over Copperas Creek at the east edge of Banner in Fulton and Peoria Counties.** Additional lanes for 8.1 miles, archaeological surveys, land acquisition, a bridge replacement, a new bridge, retaining wall, utility adjustments, construction engineering and a culvert extension are programmed during FY 2020-2025 at a cost of $124.9 million. Of this total, archaeological surveys, land acquisition and the bridge replacement, utility adjustments and construction engineering over Copperas Creek are programmed in FY 2020 at a cost of $11.7 million. *The bridge replacement project over Copperas Creek has been approved for Illinois Special Bridge Program funding.*

- **Illinois 8/Illinois 116 (Cedar Street Extension) over the Tazewell and Peoria Railroad and Illinois 29 in East Peoria.** A bridge replacement, interchange reconstruction, land acquisition, utility adjustments, railroad flagger and construction engineering are programmed during FY 2020-2025 at a cost of $39.9 million. Of this total, land acquisition is programmed in FY 2020 at a cost of $300,000. *This project has been approved for Illinois Special Bridge Program funding.*

- **Illinois 18 at Illinois River Bridge at Henry.** A bridge replacement, engineering for location, environmental and design studies, engineering for contract plans, land acquisition, utility adjustments and construction engineering are programmed during FY 2020-2025 at a cost of $133 million. Of this total, engineering for location, environmental and design studies and engineering for contract plans is programmed in FY 2020 at a cost of $5 million.

- **Illinois 29 (North Galena Road) from north of Gardner Lane to McClugage Bridge in Peoria.** Resurfacing on 2.9 miles, a bi-directional turn lane, a retaining wall, engineering for contract plans, land acquisition, utility adjustments and construction engineering are programmed during FY 2020-2025 at a cost of $68.5 million. Of this total, engineering for contract plans is programmed in FY 2020 at a cost of $1.5 million.

- **Illinois 116 (Harmon Highway) over Burlington, Northern, Sante Fe (BNSF) Railroad, Union Pacific (UP) Railroad and Kickapoo Creek 0.1 mile east of Airport Road.** A bridge replacement, utility adjustments, railroad flagger and construction engineering are programmed during FY 2021-2025 at a cost of $18.7 million. *This project has been approved for Illinois Special Bridge Program funding.*

FY 2020-2025 Rebuild Illinois
Highway Improvement Program
District 4
State Highways

Route / Street	Location	Improvements / TAMP Category	Est. Cost	County	MYP Years Past	MYP Years Current
I 39 US 51	0.2 MI N OF US 24 TO 3.1 MI S OF ILL 116 Miles = 4.62	DESIGNED OVERLAY REHABILITATION - PAVEMENTS	$9,200,000	WOODFORD	3	2020
I 39 US 51	3.1 MI S OF ILL 116 TO 1 MI N OF ILL 116 Miles = 5.34	DESIGNED OVERLAY REHABILITATION - PAVEMENTS	$8,000,000	WOODFORD	3	2020
I 39 US 51	2 MI S OF ILL 17 TO LASALLE CO LINE	CRACK & JOINT SEALING PRESERVATION - PAVEMENTS	$445,000	MARSHALL	1	2020
I 74 I 155 I 474 ILL 29 ILL 122	BRIDGE DECK SEALING (INTERSTATE STRUCTURES)	BRIDGE DECK SEALING PRESERVATION - BRIDGES	$150,000	TAZEWELL	1	2020
I 74 ILL 110	AT ILL 17 W OF WOODHULL	BRIDGE NEW DECK REHABILITATION - BRIDGES	$3,600,000	HENRY	3	2021-2025

Roadway Information

Miles	AADT	Truck Pct	NHS
4.62	16,900	36.0	Y
4.14	16,800	36.5	Y

Structure Information

Str Number	AADT	Truck Pct	NHS
0370019	7,600	42	Y
0370020	7,600	42	Y

FY 2020-2025 Rebuild Illinois
Highway Improvement Program
District 4
State Highways

Route / Street	Location	Improvements	Est. Cost	County	MYP Years	
		TAMP Category			Past	Current
I 74	0.3 MI N OF US 34 TO 0.4 MI N OF MAIN ST IN GALESBURG Miles = 2.57	DESIGNED OVERLAY REHABILITATION - PAVEMENTS	$5,000,000	KNOX	12	**2020**
I 74 US 34	AT INTCHG I-74 & US 34	RAMP REPAIR REHABILITATION - PAVEMENTS	$1,000,000	KNOX	1	**2020**
I 74	OVER BNSF RR IN GALESBURG	BRIDGE REHABILITATION REHABILITATION - BRIDGES	$800,000	KNOX	3	2021-2025
I 74	SPOON RIVER & OVER TR 238A	BRIDGE NEW DECK BRIDGE REHABILITATION REHABILITATION - BRIDGES	$5,700,000	KNOX	3	2021-2025
I 74	FRENCH CREEK	BRIDGE REPLACEMENT RECONSTRUCTION - BRIDGES	$4,000,000	KNOX	3	**2020**

Roadway Information

Miles	AADT	Truck Pct	NHS
2.57	16,113	29.0	Y

Structure Information

Str Number	AADT	Truck Pct	NHS
0480007	8,150	28	Y
0480008	8,150	28	Y

Structure Information

Str Number	AADT	Truck Pct	NHS
0480051	7,750	30	Y
0480052	7,750	30	Y

Structure Information

Str Number	AADT	Truck Pct	NHS
0480055	7,750	30	Y
0480054	7,750	30	Y

FY 2020-2025 Rebuild Illinois
Highway Improvement Program
District 4
State Highways

Route / Street	Location	Improvements	TAMP Category	Est. Cost	County	MYP Years Past	MYP Years Current
I 74	E OF ILL 78 TO W OF KICKAPOO / EDWARDS RD Miles = 14.28	STANDARD OVERLAY	REHABILITATION - PAVEMENTS	$17,000,000	PEORIA	5	2020

Roadway Information

Miles	AADT	Truck Pct	NHS
11.17	19,462	25.9	Y

Route / Street	Location	Improvements	TAMP Category	Est. Cost	County	MYP Years Past	MYP Years Current
I 74	BELL SCHOOL RD 3 MI E OF KNOX CO LINE	BRIDGE NEW DECK BRIDGE REPAIR BRIDGE SUPERSTRUCTURE BRIDGE APPROACH ROADWAY LIGHTING	REHABILITATION - BRIDGES	$3,100,000	PEORIA	6	2020

Structure Information

Str Number	AADT	Truck Pct	NHS
0720073	2,000	10	N

Route / Street	Location	Improvements	TAMP Category	Est. Cost	County	MYP Years Past	MYP Years Current
I 74	OVER N BRIMFIELD RD	BRIDGE NEW DECK BRIDGE REHABILITATION	REHABILITATION - BRIDGES	$4,710,000	PEORIA	3	2021-2025

Structure Information

Str Number	AADT	Truck Pct	NHS
0720074	8,950	27	Y
0720075	8,950	27	Y

Route / Street	Location	Improvements	TAMP Category	Est. Cost	County	MYP Years Past	MYP Years Current
I 74	MAHER RD E OF BRIMFIELD	BRIDGE SUPERSTRUCTURE BRIDGE REPAIR	REHABILITATION - BRIDGES	$3,500,000	PEORIA	5	2021-2025

Structure Information

Str Number	AADT	Truck Pct	NHS
0720076	2,250	8	N

Route / Street	Location	Improvements	TAMP Category	Est. Cost	County	MYP Years Past	MYP Years Current
I 74	OVER TR 119 3.5 MI W OF KICKAPOO	BRIDGE REHABILITATION BRIDGE REPAIR	REHABILITATION - BRIDGES	$250,000	PEORIA	1	2021-2025

Structure Information

Str Number	AADT	Truck Pct	NHS
0720077	10,250	24	Y
0720078	10,250	24	Y

FY 2020-2025 Rebuild Illinois
Highway Improvement Program
District 4
State Highways

Route / Street	Location	Improvements	Est. Cost	County	MYP Years	
		TAMP Category			Past	Current
I 74	W OF KICKAPOO / EDWARDS RD TO 0.7 MI E OF I-474 Miles = 5.75	DESIGNED OVERLAY REHABILITATION - PAVEMENTS	$14,000,000	PEORIA	1	2021-2025
Roadway Information Miles: 5.75 AADT: 25,722 Truck Pct: 18.7 NHS: Y						
I 74 ILL 29 B ILL 29 I 474 US 24 ILL 40 ILL 40 A VARIOUS	DETOUR ROUTE SIGNS THROUGH EAST PEORIA & PEORIA *ILLINOIS SPECIAL BRIDGE PROGRAM PROJECT.*	MISCELLANEOUS PAVEMENT MARKING MISC TRAFFIC CONTROL MISCELLANEOUS IMPROVEMENTS	$1,000,000	PEORIA TAZEWELL	1	**2020**
I 74 ILL 29	ILLINOIS RIVER (MURRAY BAKER BRIDGE) *ILLINOIS SPECIAL BRIDGE PROGRAM PROJECT.*	LIGHTING MISCELLANEOUS IMPROVEMENTS	$3,500,000	TAZEWELL PEORIA	1	**2020**
I 74 ILL 29	ILLINOIS RIVER (MURRAY BAKER BRIDGE) *ILLINOIS SPECIAL BRIDGE PROGRAM PROJECT.*	BRIDGE NEW DECK BRIDGE SUBSTRUCTURE BRIDGE SUPERSTRUCTURE BRIDGE PAINTING REHABILITATION - BRIDGES	$35,000,000	TAZEWELL PEORIA	3	**2020**

FY 2020-2025 Rebuild Illinois
Highway Improvement Program
District 4
State Highways

Route / Street	Location	Improvements	Est. Cost	County	MYP Years Past	MYP Years Current
		TAMP Category				
I 74	PINECREST DR IN EAST PEORIA	BRIDGE REPLACEMENT INTERCHANGE RECONSTRUCTION	$7,200,000	TAZEWELL	8	2020
		RECONSTRUCTION - BRIDGES				

Structure Information

Str Number	AADT	Truck Pct	NHS
0900091	5,100	10	N

Route / Street	Location	Improvements	Est. Cost	County	MYP Years Past	MYP Years Current
I 74	0.8 MI E OF MORTON AVE TO WOODFORD CO LINE Miles = 6.46	STANDARD OVERLAY	$15,000,000	TAZEWELL	1	2021-2025
		REHABILITATION - PAVEMENTS				

Roadway Information

Miles	AADT	Truck Pct	NHS
6.46	26,900	19.7	Y

Route / Street	Location	Improvements	Est. Cost	County	MYP Years Past	MYP Years Current
I 155 ILL 122	AT INDIAN CREEK	BRIDGE NEW DECK BRIDGE REHABILITATION	$4,020,000	TAZEWELL	3	2021-2025
		REHABILITATION - BRIDGES				

Structure Information

Str Number	AADT	Truck Pct	NHS
0900093	5,700	19	Y
0900094	5,700	19	Y

Route / Street	Location	Improvements	Est. Cost	County	MYP Years Past	MYP Years Current
I 155	AT MACKINAW RIVER *ILLINOIS SPECIAL BRIDGE PROGRAM PROJECT.*	BRIDGE SUPERSTRUCTURE BRIDGE REPAIR	$14,526,000	TAZEWELL	1	2021-2025
		REHABILITATION - BRIDGES				

Structure Information

Str Number	AADT	Truck Pct	NHS
0900092	6,700	19	Y
0900100	6,700	19	Y

Route / Street	Location	Improvements	Est. Cost	County	MYP Years Past	MYP Years Current
I 155	AT MACKINAW RIVER *ILLINOIS SPECIAL BRIDGE PROGRAM PROJECT.*	P.E. (PHASE I) P.E. (PHASE II)	$910,000	TAZEWELL	1	2020
		REHABILITATION - BRIDGES				

FY 2020-2025 Rebuild Illinois
Highway Improvement Program
District 4
State Highways

Route / Street	Location	Improvements	Est. Cost	County	MYP Years	
		TAMP Category			Past	Current
I 155	AT MACKINAW RIVER *ILLINOIS SPECIAL BRIDGE PROGRAM PROJECT.*	P.E. (PHASE I) P.E. (PHASE II) REHABILITATION - BRIDGES	$910,000	TAZEWELL	1	2021-2025
I 155	AT MACKINAW RIVER *ILLINOIS SPECIAL BRIDGE PROGRAM PROJECT.*	CONSTRUCTION ENGINEERING REHABILITATION - BRIDGES	$654,000	TAZEWELL	1	2021-2025
I 155 (SOUTHBOUND)	MAIN ST IN MORTON	BRIDGE JOINT REPLACE/REPAIR BRIDGE REPAIR PRESERVATION - BRIDGES	$400,000	TAZEWELL	2	**2020**
I 155	I-155 RAMP (NB) OVER BNSF RR AT ILL 98	BRIDGE JOINT REPLACE/REPAIR BRIDGE REPAIR PRESERVATION - BRIDGES	$500,000	TAZEWELL	3	**2020**
I 474 US 24	I-74 TO ILLINOIS RIVER Miles = 14.24 **Roadway Information** Miles AADT Truck Pct NHS 7.60 29,771 12.2 Y	STANDARD OVERLAY RAMP REPAIR REHABILITATION - PAVEMENTS	$14,000,000	PEORIA	4	2021-2025

FY 2020-2025 Rebuild Illinois
Highway Improvement Program
District 4
State Highways

Route / Street	Location	Improvements	Est. Cost	County	MYP Years	
		TAMP Category			Past	Current
I 474	AT INTCHG I-74/474 & ILL 6	BRIDGE SUBSTRUCTURE BRIDGE SUPERSTRUCTURE BRIDGE JOINT REPLACE/REPAIR BRIDGE DECK OVERLAY REHABILITATION - BRIDGES	$6,815,000	PEORIA	4	2021-2025

Structure Information

Str Number	AADT	Truck Pct	NHS
0720111	13,800	5	Y
0720106	16,800	6	Y
0720107	16,800	6	Y
0720108	13,800	5	Y
0720109	9,500	8	Y

Route / Street	Location	Improvements	Est. Cost	County	Past	Current
I 474	KICKAPOO CREEK & BN RR E OF I-74 INTCHG *ILLINOIS SPECIAL BRIDGE PROGRAM PROJECT.*	BRIDGE REHABILITATION BRIDGE NEW DECK REHABILITATION - BRIDGES	$13,640,000	PEORIA	3	2021-2025

Structure Information

Str Number	AADT	Truck Pct	NHS
0720114	16,700	10	Y
0720115	16,700	10	Y

Route / Street	Location	Improvements	Est. Cost	County	Past	Current
I 474	KICKAPOO CREEK & BN RR E OF I-74 INTCHG *ILLINOIS SPECIAL BRIDGE PROGRAM PROJECT.*	P.E. (PHASE I) P.E. (PHASE II) REHABILITATION - BRIDGES	$900,000	PEORIA	1	**2020**

Route / Street	Location	Improvements	Est. Cost	County	Past	Current
I 474	KICKAPOO CREEK & BN RR E OF I-74 INTCHG *ILLINOIS SPECIAL BRIDGE PROGRAM PROJECT.*	P.E. (PHASE I) P.E. (PHASE II) REHABILITATION - BRIDGES	$800,000	PEORIA	1	2021-2025

FY 2020-2025 Rebuild Illinois
Highway Improvement Program
District 4
State Highways

Route / Street	Location	Improvements	Est. Cost	County	MYP Years	
		TAMP Category			Past	Current
I 474	KICKAPOO CREEK & BN RR E OF I-74 INTCHG *ILLINOIS SPECIAL BRIDGE PROGRAM PROJECT.*	CONSTRUCTION ENGINEERING REHABILITATION - BRIDGES	$682,000	PEORIA	1	2021-2025
I 474	OVER ILL 116 (PLANK RD) IN BELLEVUE	BRIDGE REPLACEMENT RECONSTRUCTION - BRIDGES	$7,300,000	PEORIA	9	2021-2025
I 474	AIRPORT RD OVER I-474	BRIDGE REPLACEMENT RECONSTRUCTION - BRIDGES	$7,000,000	PEORIA	10	2021-2025
US 24	ECL OF ASTORIA TO 0.1 MI W OF IZAAK WALTON RD Miles = 4.04	MICROSURFACING 1 PASS PRESERVATION - PAVEMENTS	$450,000	FULTON	1	**2020**
US 24 ILL 100	AVE F IN LEWISTOWN TO N OF RUT RD Miles = 2.88	DESIGNED OVERLAY REHABILITATION - PAVEMENTS	$3,500,000	FULTON	1	**2020**

Structure Information

Str Number	AADT	Truck Pct	NHS
0720121	14,600	13	Y
0720122	14,600	13	Y

Structure Information

Str Number	AADT	Truck Pct	NHS
0720126	11,100	4	Y

Roadway Information

Miles	AADT	Truck Pct	NHS
2.88	2,954	17.9	Y

FY 2020-2025 Rebuild Illinois
Highway Improvement Program
District 4
State Highways

Route / Street	Location	Improvements	Est. Cost	County	MYP Years	
		TAMP Category			Past	Current
US 24 ILL 9	COPPERAS CREEK *ILLINOIS SPECIAL BRIDGE PROGRAM PROJECT.*	BRIDGE REPLACEMENT RECONSTRUCTION - BRIDGES	$10,000,000	FULTON **Structure Information** Str Number: 0290001 AADT: 8,900 Truck Pct: 10 NHS: Y	4	**2020**
US 24 ILL 9	COPPERAS CREEK *ILLINOIS SPECIAL BRIDGE PROGRAM PROJECT.*	CONSTRUCTION ENGINEERING RECONSTRUCTION - BRIDGES	$700,000	FULTON	3	**2020**
US 24 ILL 9	COPPERAS CREEK *ILLINOIS SPECIAL BRIDGE PROGRAM PROJECT.*	UTILITY ADJUSTMENT RECONSTRUCTION - BRIDGES	$200,000	FULTON	4	**2020**
US 24 ILL 9	BANNER TO KINGSTON MINES (FOR 4-LANES)	ARCHAEOLOGICAL SURVEY INITIAL CONSTRUCTION - PAVEMENTS	$500,000	FULTON PEORIA	1	**2020**
US 24 ILL 9	BANNER TO KINGSTON MINES (FOR 4-LANES)	ARCHAEOLOGICAL SURVEY INITIAL CONSTRUCTION - PAVEMENTS	$1,500,000	FULTON PEORIA	1	2021-2025

FY 2020-2025 Rebuild Illinois
Highway Improvement Program
District 4
State Highways

Route / Street	Location	Improvements / TAMP Category	Est. Cost	County	MYP Years Past	MYP Years Current
US 24 ILL 9	BANNER TO KINGSTON MINES (FOR 4-LANES)	LAND ACQUISITION INITIAL CONSTRUCTION - PAVEMENTS	$300,000	FULTON PEORIA	1	2020
US 24 ILL 9	BANNER TO PEORIA CO LINE (FOR 4-LANES) Miles = 2.41	ADDITIONAL LANES BRIDGE REPLACEMENT BRIDGE (NEW) RETAINING WALL INITIAL CONSTRUCTION - PAVEMENTS	$33,000,000	FULTON	1	2021-2025
US 24 ILL 9	BANNER TO PEORIA CO LINE (FOR 4-LANES)	CONSTRUCTION ENGINEERING INITIAL CONSTRUCTION - PAVEMENTS	$2,000,000	FULTON	1	2021-2025
US 24 ILL 9	BANNER TO PEORIA CO LINE (FOR 4-LANES)	LAND ACQUISITION INITIAL CONSTRUCTION - PAVEMENTS	$700,000	FULTON	1	2021-2025
US 24 ILL 9	BANNER TO PEORIA CO LINE (FOR 4-LANES)	UTILITY ADJUSTMENT INITIAL CONSTRUCTION - PAVEMENTS	$700,000	FULTON	1	2021-2025
US 24 ILL 9	PEORIA CO LINE TO W OF PEYTON CREEK (FOR 4-LANES) Miles = 2.05	ADDITIONAL LANES INITIAL CONSTRUCTION - PAVEMENTS	$24,000,000	PEORIA	1	2021-2025

Structure Information

Str Number	AADT	Truck Pct	NHS
0290002	9,100	10	Y

FY 2020-2025 Rebuild Illinois
Highway Improvement Program
District 4
State Highways

Route / Street	Location	Improvements / TAMP Category	Est. Cost	County	MYP Years Past	MYP Years Current
US 24 ILL 9	PEORIA CO LINE TO W OF PEYTON CREEK (FOR 4-LANES)	CONSTRUCTION ENGINEERING INITIAL CONSTRUCTION - PAVEMENTS	$1,500,000	PEORIA	1	2021-2025
US 24 ILL 9	PEORIA CO LINE TO W OF PEYTON CREEK (FOR 4-LANES)	LAND ACQUISITION INITIAL CONSTRUCTION - PAVEMENTS	$800,000	PEORIA	1	2021-2025
US 24 ILL 9	PEORIA CO LINE TO W OF PEYTON CREEK (FOR 4-LANES)	UTILITY ADJUSTMENT INITIAL CONSTRUCTION - PAVEMENTS	$700,000	PEORIA	1	2021-2025
US 24 ILL 9	W OF PEYTON CREEK TO KINGSTON MINES (FOR 4-LANES) Miles = 3.65	ADDITIONAL LANES BRIDGE REPLACEMENT CULVERT EXTENSION INITIAL CONSTRUCTION - PAVEMENTS	$44,000,000	PEORIA	1	2021-2025
US 24 ILL 9	W OF PEYTON CREEK TO KINGSTON MINES (FOR 4-LANES)	CONSTRUCTION ENGINEERING INITIAL CONSTRUCTION - PAVEMENTS	$3,000,000	PEORIA	1	2021-2025
US 24 ILL 9	W OF PEYTON CREEK TO KINGSTON MINES (FOR 4-LANES)	LAND ACQUISITION INITIAL CONSTRUCTION - PAVEMENTS	$700,000	PEORIA	1	2021-2025

Structure Information

Str Number	AADT	Truck Pct	NHS
0720007	10,400	7	Y
0722028	9,100	10	Y

FY 2020-2025 Rebuild Illinois
Highway Improvement Program
District 4
State Highways

Route / Street	Location	Improvements	Est. Cost	County	MYP Years	
		TAMP Category			Past	Current
US 24 ILL 9	W OF PEYTON CREEK TO KINGSTON MINES (FOR 4-LANES)	UTILITY ADJUSTMENT INITIAL CONSTRUCTION - PAVEMENTS	$600,000	PEORIA	1	2021-2025
US 24 ILL 9	LITTLE LAMARSH CREEK 1 MI W OF MAPLETON & KJRY RR 1 MI E OF MAPLETON	BRIDGE REPLACEMENT RECONSTRUCTION - BRIDGES	$7,035,000	PEORIA	3	2021-2025
US 24 ILL 29 ILL 116 ILL 8	N OF WESLEY RD TO S OF CAMP ST Miles = 1.02	DESIGNED OVERLAY ADA IMPROVEMENTS REHABILITATION - PAVEMENTS	$2,500,000	TAZEWELL	1	2021-2025
US 24 ILL 29 ILL 116 ILL 8	MAIN ST FROM N OF WESLEY RD TO S OF CAMP ST; WASHINGTON ST FROM W OF I-74 TO S OF CAMP ST	LAND ACQUISITION REHABILITATION - PAVEMENTS	$250,000	TAZEWELL	1	2021-2025

Structure Information

Str Number	AADT	Truck Pct	NHS
0720008	6,500	6	Y
0720009	6,800	6	Y

Roadway Information

Miles	AADT	Truck Pct	NHS
0.57	22,400	6.4	Y
0.45	26,840	3.8	Y

FY 2020-2025 Rebuild Illinois
Highway Improvement Program
District 4
State Highways

Route / Street	Location	Improvements	Est. Cost	County	MYP Years	
		TAMP Category			Past	Current
US 24 ILL 29 ILL 116 ILL 8	MAIN ST FROM N OF WESLEY RD TO S OF CAMP ST; WASHINGTON ST FROM W OF I-74 TO S OF CAMP ST	UTILITY ADJUSTMENT REHABILITATION - PAVEMENTS	$250,000	TAZEWELL	1	2021-2025
US 24 BUS WASHINGTON RD	E OF LYNN ST IN WASHINGTON TO US 24 Miles = 5.56	DESIGNED OVERLAY REHABILITATION - PAVEMENTS	$2,800,000	TAZEWELL WOODFORD	1	**2020**
US 34	MISSISSIPPI RIVER AT GULFPORT / BURLINGTON *IOWA LEAD AGENCY; ILLINOIS' SHARE OF THE COST.*	BRIDGE DECK OVERLAY PRESERVATION - BRIDGES	$3,250,000	HENDERSON	3	**2020**
US 34	GULFPORT INTCHG Miles = 1.31	DESIGNED OVERLAY REHABILITATION - PAVEMENTS	$800,000	HENDERSON	1	**2020**
US 34	TR 190 E OF BIGGSVILLE TO WARREN CO LINE S OF KIRKWOOD Miles = 4.56	ADDITIONAL LANES INITIAL CONSTRUCTION - PAVEMENTS	$53,330,000	HENDERSON WARREN	1	2021-2025

Roadway Information

Miles	AADT	Truck Pct	NHS
3.28	2,775	5.0	N
1.91	2,335	4.8	N
0.37	547	0.0	N

Roadway Information

Miles	AADT	Truck Pct	NHS
0.24	419	0.0	N
0.33	11,518	14.2	Y

FY 2020-2025 Rebuild Illinois
Highway Improvement Program
District 4
State Highways

Route / Street	Location	Improvements	Est. Cost	County	MYP Years	
		TAMP Category			Past	Current
US 34	TR 190 E OF BIGGSVILLE TO WARREN CO LINE S OF KIRKWOOD	CONSTRUCTION ENGINEERING INITIAL CONSTRUCTION - PAVEMENTS	$3,245,000	HENDERSON WARREN	1	2021-2025
US 34	TR 190 E OF BIGGSVILLE TO WARREN CO LINE S OF KIRKWOOD	LAND ACQUISITION INITIAL CONSTRUCTION - PAVEMENTS	$1,960,000	HENDERSON WARREN	1	2020
US 34	TR 190 E OF BIGGSVILLE TO WARREN CO LINE S OF KIRKWOOD	UTILITY ADJUSTMENT INITIAL CONSTRUCTION - PAVEMENTS	$1,210,000	HENDERSON WARREN	1	2021-2025
US 34	US 34: 0.1 MI W OF 20TH ST TO US 67; 20TH ST: US 34 TO NORTH ST; NORTH ST: 20TH ST TO US 34; 108TH AVE: US 67 TO MAIN ST Miles = 8.99	STANDARD OVERLAY REHABILITATION - PAVEMENTS	$6,750,000	WARREN	1	2021-2025

Roadway Information

Miles	AADT	Truck Pct	NHS
6.23	4,345	28.1	Y
0.12	2,950	25.6	Y
0.09	2,800	28.9	Y
0.57	1,800	6.7	N
1.88	430	0.0	N
0.10	425	0.0	N

FY 2020-2025 Rebuild Illinois
Highway Improvement Program
District 4
State Highways

Route / Street	Location	Improvements	Est. Cost	County	MYP Years	
		TAMP Category			Past	Current
US 34	OVER US 67 SW OF MONMOUTH	BRIDGE PAINTING BRIDGE REPAIR BRIDGE JOINT REPLACE/REPAIR BRIDGE APPROACH ROADWAY BRIDGE DECK OVERLAY BRIDGE DECK OVERLAY PRESERVATION - BRIDGES	$1,400,000	WARREN	3	2020
US 34 ILL 110 ILL 164	AT MAIN ST IN MONMOUTH	INTERSECTION IMPROVEMENT MISCELLANEOUS IMPROVEMENTS	$1,500,000	WARREN	4	2021-2025
US 34 ILL 110 ILL 164	CEDAR CREEK TRIB 0.3 MI E OF 11TH ST IN MONMOUTH	CULVERT REPLACEMENT RECONSTRUCTION - BRIDGES	$1,420,000	WARREN	3	2021-2025
US 34 ILL 110	OVER 120TH ST (TR 162)	BRIDGE REPLACEMENT RECONSTRUCTION - BRIDGES	$5,200,000	WARREN	3	2021-2025
US 34 ILL 110	CEDAR CREEK 0.9 MI W OF KNOX CO LINE	CULVERT REPLACEMENT RECONSTRUCTION - BRIDGES	$1,570,000	WARREN	3	2021-2025

Structure Information

Str Number	AADT	Truck Pct	NHS
0942000	9,550	16	Y

Structure Information

Str Number	AADT	Truck Pct	NHS
0940025	4,825	19	Y
0940026	4,825	19	Y

Structure Information

Str Number	AADT	Truck Pct	NHS
0942004	10,000	13	Y

FY 2020-2025 Rebuild Illinois
Highway Improvement Program
District 4
State Highways

Route / Street	Location	Improvements	TAMP Category	Est. Cost	County	MYP Years Past	MYP Years Current
US 34 ILL 110	0.2 MI W OF US 150 TO 1.1 MI E OF I-74 IN GALESBURG Miles = 3.96	DESIGNED OVERLAY SHOULDER RECONSTRUCTION UNDERDRAINS RAMP REPAIR	REHABILITATION - PAVEMENTS	$8,000,000	KNOX	5	2021-2025

Roadway Information

Miles	AADT	Truck Pct	NHS
2.81	11,957	21.2	Y
0.89	5,315	16.5	N
0.26	6,050	14.5	Y

US 34	INTCHGS AT US 150 (HENDERSON ST) & SEMINARY ST	RAMP REPAIR SHOULDER RECONSTRUCTION UNDERDRAINS	MAINTENANCE - PAVEMENTS	$1,000,000	KNOX	1	2021-2025
US 34 ILL 110	FARNHAM ST & LINCOLN PARK DR OVER US 34 IN GALESBURG	BRIDGE REPLACEMENT	RECONSTRUCTION - BRIDGES	$8,500,000	KNOX	1	2021-2025

Structure Information

Str Number	AADT	Truck Pct	NHS
0480065	125	8	N
0480068	1,100	6	N

US 34 ILL 110	SEMINARY ST OVER US 34 IN GALESBURG	BRIDGE REPLACEMENT	RECONSTRUCTION - BRIDGES	$12,650,000	KNOX	1	2021-2025

Structure Information

Str Number	AADT	Truck Pct	NHS
0480067	7,400	5	N

US 34 ILL 110	SEMINARY ST OVER US 34 IN GALESBURG	LAND ACQUISITION	RECONSTRUCTION - BRIDGES	$750,000	KNOX	1	2020

FY 2020-2025 Rebuild Illinois
Highway Improvement Program
District 4
State Highways

Route / Street	Location	Improvements	Est. Cost	County	MYP Years	
		TAMP Category			Past	Current
US 34 ILL 110	SEMINARY ST OVER US 34 IN GALESBURG	UTILITY ADJUSTMENT RECONSTRUCTION - BRIDGES	$750,000	KNOX	1	2021-2025
US 67	POPE CREEK 3 MI S OF VIOLA	BRIDGE REPLACEMENT RECONSTRUCTION - BRIDGES	$1,600,000	MERCER	12	2021-2025
US 67	POPE CREEK 3 MI S OF VIOLA	LAND ACQUISITION RECONSTRUCTION - BRIDGES	$100,000	MERCER	10	2021-2025
US 67	POPE CREEK 3 MI S OF VIOLA	UTILITY ADJUSTMENT RECONSTRUCTION - BRIDGES	$70,000	MERCER	10	2021-2025
US 67	HENDERSON CREEK 6.7 MI S OF VIOLA	BRIDGE REPLACEMENT RECONSTRUCTION - BRIDGES	$3,450,000	MERCER	13	2021-2025

Structure Information

Str Number	AADT	Truck Pct	NHS
0660003	2,600	23	Y

Structure Information

Str Number	AADT	Truck Pct	NHS
0660004	2,400	20	Y

FY 2020-2025 Rebuild Illinois
Highway Improvement Program
District 4
State Highways

Route / Street	Location	Improvements	Est. Cost	County	MYP Years	
		TAMP Category			Past	Current
US 67 ILL 135	ILL 135 / ALEXIS RD TO 270TH AVE / CH 3 Miles = 4.59	DESIGNED OVERLAY WIDENING EXISTING PAVEMENT NEW SHOULDERS REHABILITATION - PAVEMENTS	$10,425,000	WARREN MERCER	8	2021-2025
Roadway Information Miles: 4.59; AADT: 2,340; Truck Pct: 20.7; NHS: Y						
US 67	270TH AVE / CH 3 TO 210TH AVE Miles = 6.18	DESIGNED OVERLAY WIDENING EXISTING PAVEMENT NEW SHOULDERS CULVERT REPLACEMENT REHABILITATION - PAVEMENTS	$18,600,000	WARREN MERCER	5	2021-2025
Roadway Information Miles: 6.18; AADT: 3,252; Truck Pct: 17.5; NHS: Y						
US 67	210TH AVE TO N OF US 34 IN MONMOUTH Miles = 0.70	DESIGNED OVERLAY WIDENING EXISTING PAVEMENT NEW SHOULDERS REHABILITATION - PAVEMENTS	$3,500,000	WARREN MERCER	4	2021-2025
Roadway Information Miles: 0.70; AADT: 4,771; Truck Pct: 17.8; NHS: Y						
US 67 US 34 ILL 110	OVER BNSF RR 0.8 MI N OF JCT US 34/67	BRIDGE NEW DECK REHABILITATION - BRIDGES	$2,000,000	WARREN	1	2021-2025
Structure Information Str Number: 0940024; AADT: 3,875; Truck Pct: 22; NHS: Y						
US 67 MAIN	US 136 (E) TO GRINDSTONE CREEK Miles = 8.68	DESIGNED OVERLAY REHABILITATION - PAVEMENTS	$30,000,000	MCDONOUGH	1	2021-2025
Roadway Information Miles: 8.68; AADT: 2,649; Truck Pct: 21.0; NHS: Y						

FY 2020-2025 Rebuild Illinois
Highway Improvement Program
District 4
State Highways

Route / Street	Location	Improvements	Est. Cost	County	MYP Years	
		TAMP Category			Past	Current
US 67 MAIN	US 136 (E) TO GRINDSTONE CREEK	LAND ACQUISITION REHABILITATION - PAVEMENTS	$1,000,000	MCDONOUGH	1	2020
US 67 MAIN	US 136 (E) TO GRINDSTONE CREEK	UTILITY ADJUSTMENT REHABILITATION - PAVEMENTS	$1,000,000	MCDONOUGH	1	2021-2025
US 67	GRINDSTONE CREEK TO N 200TH RD Miles = 2.16	STANDARD OVERLAY REHABILITATION - PAVEMENTS	$2,000,000	MCDONOUGH	2	2021-2025
US 67 ILL 135	ILL 135 / ALEXIS RD TO US 34 AT MONMOUTH	LAND ACQUISITION REHABILITATION - PAVEMENTS	$1,295,000	WARREN MERCER	10	2021-2025
US 150	MAIN ST: ALLENS RD TO GRAND AVE & GRAND AVE: MAIN ST TO LOGISTICS PKWY Miles = 2.21	RECONSTRUCTION RECONSTRUCTION - PAVEMENTS	$26,000,000	KNOX	1	2021-2025

Roadway Information

Miles	AADT	Truck Pct	NHS
2.16	2,636	20.2	Y

Roadway Information

Miles	AADT	Truck Pct	NHS
1.97	5,278	7.1	N
0.24	7,792	6.3	Y

FY 2020-2025 Rebuild Illinois
Highway Improvement Program
District 4
State Highways

Route / Street	Location	Improvements	Est. Cost	County	MYP Years	
		TAMP Category			Past	Current
US 150	MAIN ST TO LOGISTICS PKWY	LAND ACQUISITION RECONSTRUCTION - PAVEMENTS	$250,000	KNOX	1	2020
US 150	MAIN ST TO LOGISTICS PKWY	UTILITY ADJUSTMENT RECONSTRUCTION - PAVEMENTS	$150,000	KNOX	1	2021-2025
US 150	W OF ORANGE PRAIRIE RD TO W OF INT STERLING AVE & GLEN AVE Miles = 3.64	STANDARD OVERLAY SHOULDER RECONSTRUCTION CURB AND GUTTER SIDEWALKS INTERSECTION RECONSTN REHABILITATION - PAVEMENTS	$30,000,000	PEORIA	1	2021-2025
US 150	W OF ORANGE PRAIRIE RD TO W OF INT STERLING AVE & GLEN AVE	CONSTRUCTION ENGINEERING REHABILITATION - PAVEMENTS	$3,000,000	PEORIA	1	2021-2025
US 150	W OF ORANGE PRAIRIE RD TO W OF INT STERLING AVE & GLEN AVE	LAND ACQUISITION REHABILITATION - PAVEMENTS	$750,000	PEORIA	1	2021-2025

Roadway Information

Miles	AADT	Truck Pct	NHS
0.77	21,939	3.2	N
2.87	24,754	4.2	Y

FY 2020-2025 Rebuild Illinois
Highway Improvement Program
District 4
State Highways

Route / Street	Location	Improvements	Est. Cost	County	MYP Years	
		TAMP Category			Past	Current
US 150	W OF ORANGE PRAIRIE RD TO W OF INT STERLING AVE & GLEN AVE	P.E. (PHASE I) P.E. (PHASE II) REHABILITATION - PAVEMENTS	$1,000,000	PEORIA	1	2021-2025
US 150	W OF ORANGE PRAIRIE RD TO W OF INT STERLING AVE & GLEN AVE	P.E. (PHASE I) P.E. (PHASE II) REHABILITATION - PAVEMENTS	$2,000,000	PEORIA	1	2021-2025
US 150	W OF ORANGE PRAIRIE RD TO W OF INT STERLING AVE & GLEN AVE	UTILITY ADJUSTMENT REHABILITATION - PAVEMENTS	$700,000	PEORIA	1	2021-2025
US 150	W OF NORTHLAND AVE TO 0.1 MI W OF BRANDYWINE DR Miles = 1.03 **Roadway Information** Miles AADT Truck Pct NHS 1.03 27,251 2.7 Y	STANDARD OVERLAY REHABILITATION - PAVEMENTS	$4,000,000	PEORIA	1	**2020**
US 150 WAR MEMORIAL DR (EASTBOUND)	ILLINOIS RIVER *ILLINOIS SPECIAL BRIDGE PROGRAM PROJECT.*	CONSTRUCTION ENGINEERING RECONSTRUCTION - BRIDGES	$5,000,000	PEORIA TAZEWELL	2	2021-2025

FY 2020-2025 Rebuild Illinois
Highway Improvement Program
District 4
State Highways

Route / Street	Location	Improvements	Est. Cost	County	MYP Years	
		TAMP Category			Past	Current
US 150	OVER ILL 29	BRIDGE NEW DECK BRIDGE REPAIR	$2,500,000	TAZEWELL PEORIA	1	2021-2025
	ILLINOIS SPECIAL BRIDGE PROGRAM PROJECT.					
		REHABILITATION - BRIDGES		**Structure Information** Str Number / AADT / Truck Pct / NHS 0720168 / 18,950 / 2 / Y		
US 150	OVER ILL 29	P.E. (PHASE I)	$425,000	PEORIA	1	**2020**
	ILLINOIS SPECIAL BRIDGE PROGRAM PROJECT.					
		REHABILITATION - BRIDGES				
US 150	OVER ILL 29	P.E. (PHASE II)	$275,000	PEORIA	1	2021-2025
	ILLINOIS SPECIAL BRIDGE PROGRAM PROJECT.					
		REHABILITATION - BRIDGES				
US 150	OVER ILL 29	CONSTRUCTION ENGINEERING	$300,000	PEORIA	1	2021-2025
	ILLINOIS SPECIAL BRIDGE PROGRAM PROJECT.					
		REHABILITATION - BRIDGES				
US 150 (WESTBOUND)	ILLINOIS RIVER	BRIDGE PAINTING BRIDGE REPAIR	$18,000,000	TAZEWELL PEORIA	1	2021-2025
	ILLINOIS SPECIAL BRIDGE PROGRAM PROJECT.					
		PRESERVATION - BRIDGES				

FY 2020-2025 Rebuild Illinois
Highway Improvement Program
District 4
State Highways

Route / Street	Location	Improvements	Est. Cost	County	MYP Years	
		TAMP Category			Past	Current
US 150 (WESTBOUND)	ILLINOIS RIVER *ILLINOIS SPECIAL BRIDGE PROGRAM PROJECT.*	P.E. (PHASE I) PRESERVATION - BRIDGES	$1,275,000	TAZEWELL PEORIA	1	**2020**
US 150 (WESTBOUND)	ILLINOIS RIVER *ILLINOIS SPECIAL BRIDGE PROGRAM PROJECT.*	P.E. (PHASE II) PRESERVATION - BRIDGES	$825,000	TAZEWELL PEORIA	1	2021-2025
US 150 (WESTBOUND)	ILLINOIS RIVER *ILLINOIS SPECIAL BRIDGE PROGRAM PROJECT.*	CONSTRUCTION ENGINEERING PRESERVATION - BRIDGES	$900,000	TAZEWELL PEORIA	1	2021-2025
US 150	0.9 MI E OF MACKINAW RIVER	CULVERT REPLACEMENT MISCELLANEOUS IMPROVEMENTS	$750,000	WOODFORD	3	2021-2025
US 150	STREAM 0.2 MI E OF TR 150 E OF CONGERVILLE	CULVERT REPLACEMENT MISCELLANEOUS IMPROVEMENTS	$500,000	WOODFORD	2	2021-2025

FY 2020-2025 Rebuild Illinois
Highway Improvement Program
District 4
State Highways

Route / Street	Location	Improvements	TAMP Category	Est. Cost	County	MYP Years Past	MYP Years Current
ILL 6	ILL 40 (KNOXVILLE AVE) TO 0.7 MI N OF HOERR'S POND Miles = 2.85	DESIGNED OVERLAY PATCHING SHOULDER REPAIR	REHABILITATION - PAVEMENTS	$7,500,000	PEORIA	7	2020
ILL 6	AT ALLEN RD INTCHG & AT ILL 40 INTCHG (RAMPS)	RAMP REPAIR SHOULDER REPAIR	MAINTENANCE - PAVEMENTS	$2,500,000	PEORIA	4	2020
ILL 6	AT PROPOSED PIONEER PKWY EXTENSION	INTERCHANGE (NEW)	INITIAL CONSTRUCTION - PAVEMENTS	$42,000,000	PEORIA	1	2021-2025
ILL 6	OVER CHARTER OAK RD IN PEORIA	BRIDGE REHABILITATION	REHABILITATION - BRIDGES	$2,200,000	PEORIA	3	2021-2025
ILL 8	HICKORY CREEK 0.7 MI E OF ILL 97	BRIDGE REPLACEMENT	RECONSTRUCTION - BRIDGES	$935,000	KNOX	12	2021-2025

Roadway Information

Miles	AADT	Truck Pct	NHS
2.85	23,397	9.0	Y

Structure Information

Str Number	AADT	Truck Pct	NHS
0720138	16,800	6	Y
0720139	16,800	6	Y

Structure Information

Str Number	AADT	Truck Pct	NHS
0480017	1,000	24	N

FY 2020-2025 Rebuild Illinois
Highway Improvement Program
District 4
State Highways

Route / Street	Location	Improvements	Est. Cost	County	MYP Years	
		TAMP Category			Past	Current
ILL 8	HICKORY CREEK 0.7 MI E OF ILL 97	LAND ACQUISITION	$95,000	KNOX	12	2021-2025
		RECONSTRUCTION - BRIDGES				
ILL 8	HICKORY CREEK 0.7 MI E OF ILL 97	UTILITY ADJUSTMENT	$95,000	KNOX	12	2021-2025
		RECONSTRUCTION - BRIDGES				
ILL 8	KICKAPOO CREEK 0.5 MI E OF OAK HILL	BRIDGE REPLACEMENT	$2,000,000	PEORIA	10	2021-2025
		RECONSTRUCTION - BRIDGES				

Structure Information

Str Number	AADT	Truck Pct	NHS
0720043	1,750	10	N

Route / Street	Location	Improvements	Est. Cost	County	Past	Current
ILL 8	KICKAPOO CREEK 0.5 MI E OF OAK HILL	LAND ACQUISITION	$150,000	PEORIA	10	**2020**
		RECONSTRUCTION - BRIDGES				
ILL 8	OVER BNSF RR AT EDWARDS	BRIDGE REPLACEMENT	$12,000,000	PEORIA	12	2021-2025
		RECONSTRUCTION - BRIDGES				

Structure Information

Str Number	AADT	Truck Pct	NHS
0720049	2,450	6	N

Route / Street	Location	Improvements	Est. Cost	County	Past	Current
ILL 8	OVER BNSF RR AT EDWARDS	LAND ACQUISITION	$695,000	PEORIA	1	**2020**
		RECONSTRUCTION - BRIDGES				

FY 2020-2025 Rebuild Illinois
Highway Improvement Program
District 4
State Highways

Route / Street	Location	Improvements	Est. Cost	County	MYP Years	
		TAMP Category			Past	Current
ILL 8	FARMINGTON RD TO ILL 116 / LINCOLN AVE (EB) Miles = 1.36	RECONSTRUCTION SIDEWALKS ADA IMPROVEMENTS RECONSTRUCTION - PAVEMENTS	$22,100,000	PEORIA	1	2021-2025
ILL 8	FARMINGTON RD TO ILL 116 / LINCOLN AVE (EB)	CONSTRUCTION ENGINEERING RECONSTRUCTION - PAVEMENTS	$1,960,000	PEORIA	1	2021-2025
ILL 8	FARMINGTON RD TO ILL 116 / LINCOLN AVE (EB)	P.E. (PHASE I) RECONSTRUCTION - PAVEMENTS	$900,000	PEORIA	1	2020
ILL 8	FARMINGTON RD TO ILL 116 / LINCOLN AVE (EB)	P.E. (PHASE I) P.E. (PHASE II) RECONSTRUCTION - PAVEMENTS	$1,600,000	PEORIA	1	2021-2025
ILL 8	FARMINGTON RD TO ILL 116 / LINCOLN AVE (EB)	LAND ACQUISITION RECONSTRUCTION - PAVEMENTS	$800,000	PEORIA	1	2021-2025
ILL 8	FARMINGTON RD TO ILL 116 / LINCOLN AVE (EB)	UTILITY ADJUSTMENT RECONSTRUCTION - PAVEMENTS	$1,000,000	PEORIA	1	2021-2025

Roadway Information

Miles	AADT	Truck Pct	NHS
1.36	13,643	3.6	N

FY 2020-2025 Rebuild Illinois
Highway Improvement Program
District 4
State Highways

Route / Street	Location	Improvements	Est. Cost	County	MYP Years Past	MYP Years Current
		TAMP Category				
ILL 8 ILL 116	CEDAR ST BRIDGE TO TP&W RR BRIDGE	BRIDGE NEW DECK BRIDGE SUBSTRUCTURE BRIDGE SUPERSTRUCTURE REHABILITATION - BRIDGES	$1,500,000	TAZEWELL	2	2021-2025
ILL 8 ILL 116	CEDAR ST BRIDGE TO TP&W RR BRIDGE Miles = 0.63	STANDARD OVERLAY REHABILITATION - PAVEMENTS	$2,500,000	TAZEWELL	3	2021-2025
ILL 8 ILL 116 CEDAR ST EXT	OVER TAZEWELL & PEORIA RR (TZPR) & ILL 29 IN EAST PEORIA *ILLINOIS SPECIAL BRIDGE PROGRAM PROJECT.*	BRIDGE REPLACEMENT INTERCHANGE RECONSTRUCTION RECONSTRUCTION - BRIDGES	$37,000,000	TAZEWELL	5	2021-2025
ILL 8 ILL 116 CEDAR ST EXT	OVER TAZEWELL & PEORIA RR (TZPR) & ILL 29 IN EAST PEORIA *ILLINOIS SPECIAL BRIDGE PROGRAM PROJECT.*	RR FLAGGER RECONSTRUCTION - BRIDGES	$300,000	TAZEWELL	5	2021-2025

Structure Information

Str Number	AADT	Truck Pct	NHS
0900031	11,300	5	Y
0900032	8,350	6	Y
0900033	11,400	5	Y

Roadway Information

Miles	AADT	Truck Pct	NHS
0.63	9,837	6.3	Y

Structure Information

Str Number	AADT	Truck Pct	NHS
0900034	11,400	5	Y
0900035	11,400	5	Y

FY 2020-2025 Rebuild Illinois
Highway Improvement Program
District 4
State Highways

Route / Street	Location	Improvements	Est. Cost	County	MYP Years	
		TAMP Category			Past	Current
ILL 8 ILL 116 CEDAR ST EXT	OVER TAZEWELL & PEORIA RR (TZPR) & ILL 29 IN EAST PEORIA *ILLINOIS SPECIAL BRIDGE PROGRAM PROJECT.*	LAND ACQUISITION RECONSTRUCTION - BRIDGES	$300,000	TAZEWELL	2	**2020**
ILL 8 ILL 116 CEDAR ST EXT	OVER TAZEWELL & PEORIA RR (TZPR) & ILL 29 IN EAST PEORIA *ILLINOIS SPECIAL BRIDGE PROGRAM PROJECT.*	UTILITY ADJUSTMENT RECONSTRUCTION - BRIDGES	$500,000	TAZEWELL	5	2021-2025
ILL 8 US 24 BUS	LEGION RD TO ECL OF WASHINGTON Miles = 3.83	RECONSTRUCTION CURB AND GUTTER DRAINAGE SIDEWALKS ADA IMPROVEMENTS RECONSTRUCTION - PAVEMENTS	$43,000,000	TAZEWELL	1	2021-2025
ILL 8 US 24 BUS	LEGION RD TO ECL OF WASHINGTON	CONSTRUCTION ENGINEERING RECONSTRUCTION - PAVEMENTS	$3,000,000	TAZEWELL	1	2021-2025
ILL 8 US 24 BUS	LEGION RD TO ECL OF WASHINGTON	P.E. (PHASE I) P.E. (PHASE II) RECONSTRUCTION - PAVEMENTS	$2,000,000	TAZEWELL	1	2021-2025

Roadway Information

Miles	AADT	Truck Pct	NHS
2.98	15,866	4.1	N
0.79	5,215	4.3	N

FY 2020-2025 Rebuild Illinois
Highway Improvement Program
District 4
State Highways

Route / Street	Location	Improvements	Est. Cost	County	MYP Years	
		TAMP Category			Past	Current
ILL 8 US 24 BUS	LEGION RD TO ECL OF WASHINGTON	P.E. (PHASE I) P.E. (PHASE II) RECONSTRUCTION - PAVEMENTS	$2,000,000	TAZEWELL	1	2021-2025
ILL 8 US 24 BUS	LEGION RD TO ECL OF WASHINGTON	LAND ACQUISITION RECONSTRUCTION - PAVEMENTS	$250,000	TAZEWELL	1	2021-2025
ILL 8 US 24 BUS	LEGION RD TO ECL OF WASHINGTON	LAND ACQUISITION RECONSTRUCTION - PAVEMENTS	$750,000	TAZEWELL	1	2021-2025
ILL 8 US 24 BUS	LEGION RD TO ECL OF WASHINGTON	UTILITY ADJUSTMENT RECONSTRUCTION - PAVEMENTS	$1,000,000	TAZEWELL	1	2021-2025
ILL 8 ILL 116 CEDAR ST EXT	OVER TAZEWELL & PEORIA RR (TZPR) & ILL 29 IN EAST PEORIA *ILLINOIS SPECIAL BRIDGE PROGRAM PROJECT.*	CONSTRUCTION ENGINEERING RECONSTRUCTION - BRIDGES	$1,800,000	TAZEWELL	2	2021-2025
ILL 9	WCL OF TREMONT TO W OF I-155 RAMPS	LAND ACQUISITION MISCELLANEOUS IMPROVEMENTS	$425,000	TAZEWELL	2	**2020**

FY 2020-2025 Rebuild Illinois
Highway Improvement Program
District 4
State Highways

Route / Street	Location	Improvements	Est. Cost	County	MYP Years	
		TAMP Category			Past	Current
ILL 9	WCL OF TREMONT TO W OF I-155 RAMPS	LAND ACQUISITION	$150,000	TAZEWELL	1	2021-2025
		MISCELLANEOUS IMPROVEMENTS				
ILL 9	SPOON RIVER 1 MI S OF BLYTON	BRIDGE REPLACEMENT	$17,250,000	FULTON	1	2021-2025
		RECONSTRUCTION - BRIDGES				

Structure Information

Str Number	AADT	Truck Pct	NHS
0290036	1,100	11	N

ILL 9	SPOON RIVER 1 MI S OF BLYTON	LAND ACQUISITION	$150,000	FULTON	1	**2020**
		RECONSTRUCTION - BRIDGES				
ILL 9	SPOON RIVER 1 MI S OF BLYTON	UTILITY ADJUSTMENT	$75,000	FULTON	1	2021-2025
		RECONSTRUCTION - BRIDGES				
ILL 9 US 24	KJRY RR 1 MI E OF MAPLETON	BRIDGE SUPERSTRUCTURE	$4,100,000	PEORIA	1	2021-2025
		REHABILITATION - BRIDGES				

Structure Information

Str Number	AADT	Truck Pct	NHS
0720135	6,800	6	Y

ILL 9	0.1 MI E OF US 24 TO MCNAUGHTON BRIDGE Miles = 1.05	STANDARD OVERLAY	$1,600,000	PEORIA	1	**2020**
		REHABILITATION - PAVEMENTS				

Roadway Information

Miles	AADT	Truck Pct	NHS
1.05	14,574	6.5	Y

FY 2020-2025 Rebuild Illinois
Highway Improvement Program
District 4
State Highways

Route / Street	Location	Improvements	Est. Cost	County	MYP Years	
		TAMP Category			Past	Current
ILL 9	MCNAUGHTON BRIDGE IN PEKIN	BRIDGE JOINT REPLACE/REPAIR BRIDGE REPAIR BRIDGE DECK REPAIRS NAVIGATION LGHTNG REPAIRS BRIDGE ELECTRICAL WORK BRIDGE APPROACH ROADWAY LIGHTING PRESERVATION - BRIDGES	$4,500,000	TAZEWELL PEORIA	1	2020
ILL 9	DILLON CREEK 1 MI W OF TREMONT	BRIDGE SUPERSTRUCTURE REHABILITATION - BRIDGES	$842,000	TAZEWELL	1	2021-2025
ILL 9	WCL OF TREMONT TO W OF I-155 RAMPS Miles = 1.08	BI-DIRECT LEFT TURN LANE STANDARD OVERLAY ADA IMPROVEMENTS MISCELLANEOUS IMPROVEMENTS	$4,300,000	TAZEWELL	8	2021-2025
ILL 9	WCL OF TREMONT TO W OF I-155 RAMPS	UTILITY ADJUSTMENT MISCELLANEOUS IMPROVEMENTS	$50,000	TAZEWELL	1	2021-2025
ILL 17	FIRST ST IN NEW BOSTON TO BRYANT RD Miles = 5.40	DESIGNED OVERLAY REHABILITATION - PAVEMENTS	$4,500,000	MERCER	1	2021-2025

Structure Information

Str Number	AADT	Truck Pct	NHS
0900060	6,550	9	Y

Roadway Information

Miles	AADT	Truck Pct	NHS
1.08	7,696	9.2	Y

Roadway Information

Miles	AADT	Truck Pct	NHS
5.40	1,722	13.0	N

FY 2020-2025 Rebuild Illinois
Highway Improvement Program
District 4
State Highways

Route / Street	Location	Improvements	Est. Cost	County	MYP Years	
		TAMP Category			Past	Current
ILL 17 ILL 91	SPOON RIVER 0.6 MI W OF WYOMING	BRIDGE REPLACEMENT RECONSTRUCTION - BRIDGES	$4,800,000	STARK	13	2021-2025
				Structure Information Str Number: 0880002 AADT: 1,950 Truck Pct: 11 NHS: N		
ILL 17 ILL 91	SPOON RIVER 0.6 MI W OF WYOMING	UTILITY ADJUSTMENT RECONSTRUCTION - BRIDGES	$100,000	STARK	5	2021-2025
ILL 17	ILLINOIS RIVER BRIDGE AT LACON	BRIDGE JOINT REPLACE/REPAIR PIER REPAIR NAVIGATION LGHTNG REPAIRS BRIDGE REPAIR BRIDGE PAINTING PRESERVATION - BRIDGES	$8,000,000	MARSHALL	1	2021-2025
ILL 17	ILLINOIS RIVER BRIDGE AT LACON	P.E. (PHASE I) P.E. (PHASE II) PRESERVATION - BRIDGES	$1,000,000	MARSHALL	1	**2020**
ILL 18	ILLINOIS RIVER BRIDGE AT HENRY	BRIDGE REPLACEMENT RECONSTRUCTION - BRIDGES	$108,000,000	MARSHALL	1	2021-2025
				Structure Information Str Number: 0620036 AADT: 2,550 Truck Pct: 5 NHS: N		

FY 2020-2025 Rebuild Illinois
Highway Improvement Program
District 4
State Highways

Route / Street	Location	Improvements	Est. Cost	County	MYP Years	
		TAMP Category			Past	Current
ILL 18	ILLINOIS RIVER BRIDGE AT HENRY	CONSTRUCTION ENGINEERING RECONSTRUCTION - BRIDGES	$12,000,000	MARSHALL	1	2021-2025
ILL 18	ILLINOIS RIVER BRIDGE AT HENRY	P.E. (PHASE I) P.E. (PHASE II) RECONSTRUCTION - BRIDGES	$5,000,000	MARSHALL	1	2021-2025
ILL 18	ILLINOIS RIVER BRIDGE AT HENRY	P.E. (PHASE I) P.E. (PHASE II) RECONSTRUCTION - BRIDGES	$5,000,000	MARSHALL	1	**2020**
ILL 18	ILLINOIS RIVER BRIDGE AT HENRY	LAND ACQUISITION RECONSTRUCTION - BRIDGES	$2,000,000	MARSHALL	1	2021-2025
ILL 18	ILLINOIS RIVER BRIDGE AT HENRY	UTILITY ADJUSTMENT RECONSTRUCTION - BRIDGES	$1,000,000	MARSHALL	1	2021-2025
ILL 26 TREMONT ST	MARSHALL CO LINE TO GALENA ST IN SPRING BAY Miles = 9.19	STANDARD OVERLAY PRESERVATION - PAVEMENTS	$2,500,000	WOODFORD	1	**2020**

Roadway Information

Miles	AADT	Truck Pct	NHS
9.19	1,726	8.8	N

FY 2020-2025 Rebuild Illinois
Highway Improvement Program
District 4
State Highways

Route / Street	Location	Improvements	Est. Cost	County	MYP Years Past	MYP Years Current
		TAMP Category				
ILL 29	SENACHWINE CREEK 1.3 MI N OF PUTNAM	BRIDGE SUPERSTRUCTURE REHABILITATION - BRIDGES	$1,300,000	PUTNAM	1	2021-2025
ILL 29	BARRVILLE CREEK 2 MI S OF SPARLAND	BRIDGE REPLACEMENT RECONSTRUCTION - BRIDGES	$750,000	MARSHALL	3	2021-2025
ILL 29	SENACHWINE CREEK IN CHILLICOTHE TO GIMLET CREEK IN SPARLAND; S RAILROAD ST: ELM ST TO WILLOW ST Miles = 7.15	DESIGNED OVERLAY PATCHING REHABILITATION - PAVEMENTS	$8,100,000	MARSHALL PEORIA	1	2020
ILL 29	SENACHWINE CREEK TO N OF TRUITT AVE Miles = 0.93	DESIGNED OVERLAY ADA IMPROVEMENTS REHABILITATION - PAVEMENTS	$2,000,000	PEORIA	1	2020
ILL 29	0.2 MI S OF CLOVERDALE RD TO DICKISON RUN CREEK N OF ILL 6 Miles = 6.61	DESIGNED OVERLAY REHABILITATION - PAVEMENTS	$9,600,000	PEORIA	1	2020

Structure Information

Str Number	AADT	Truck Pct	NHS
0780003	3,000	14	Y
0620008	7,550	8	Y

Roadway Information

Miles	AADT	Truck Pct	NHS
3.91	7,673	8.7	Y
3.09	8,277	8.2	Y
0.15		0.0	N
0.93	9,361	7.7	Y
6.61	15,828	7.6	Y

FY 2020-2025 Rebuild Illinois
Highway Improvement Program
District 4
State Highways

Route / Street	Location	Improvements	Est. Cost	County	MYP Years	
		TAMP Category			Past	Current
ILL 29 HILLCREST	AT OLD GALENA RD N OF ILL 6	INTERSECTION IMPROVEMENT MISCELLANEOUS IMPROVEMENTS	$3,000,000	PEORIA	1	2021-2025
ILL 29 (NORTHBOUND)	DICKISON RUN CREEK 0.3 MI N OF ILL 6	BRIDGE REPLACEMENT RECONSTRUCTION - BRIDGES	$2,300,000	PEORIA	10	2021-2025
ILL 29 (SOUTHBOUND)	DICKISON RUN CREEK 0.3 MI N OF ILL 6	BRIDGE REPLACEMENT RECONSTRUCTION - BRIDGES	$2,300,000	PEORIA	3	2021-2025
ILL 29 N GALENA RD	N OF GARDNER LN TO MCCLUGAGE BRIDGE IN PEORIA Miles = 2.94	BI-DIRECT LEFT TURN LANE DESIGNED OVERLAY RETAINING WALL RECONSTRUCTION - PAVEMENTS	$54,500,000	PEORIA	1	2021-2025
ILL 29 N GALENA RD	N OF GARDNER LN TO MCCLUGAGE BRIDGE IN PEORIA	CONSTRUCTION ENGINEERING RECONSTRUCTION - PAVEMENTS	$5,000,000	PEORIA	1	2021-2025

Structure Information

Str Number	AADT	Truck Pct	NHS
0720015	10,100	4	Y

Structure Information

Str Number	AADT	Truck Pct	NHS
0720016	10,100	4	Y

Roadway Information

Miles	AADT	Truck Pct	NHS
2.94	13,759	6.5	Y

FY 2020-2025 Rebuild Illinois
Highway Improvement Program
District 4
State Highways

Route / Street	Location	Improvements	Est. Cost	County	MYP Years	
		TAMP Category			Past	Current
ILL 29 N GALENA RD	N OF GARDNER LN TO MCCLUGAGE BRIDGE IN PEORIA	P.E. (PHASE II) RECONSTRUCTION - PAVEMENTS	$1,500,000	PEORIA	2	2020
ILL 29 N GALENA RD	N OF GARDNER LN TO MCCLUGAGE BRIDGE IN PEORIA	P.E. (PHASE II) RECONSTRUCTION - PAVEMENTS	$3,000,000	PEORIA	1	2021-2025
ILL 29 ILL 29 B	S OF US 150 TO ABINGTON ST IN PEORIA Miles = 1.35	RECONSTRUCTION RECONSTRUCTION - PAVEMENTS	$17,000,000	PEORIA	1	2021-2025
ILL 29 N GALENA RD	N OF GARDNER LN TO MCCLUGAGE BRIDGE IN PEORIA	LAND ACQUISITION RECONSTRUCTION - PAVEMENTS	$1,500,000	PEORIA	1	2021-2025
ILL 29 ILL 29 B	S OF US 150 TO ABINGTON ST IN PEORIA	CONSTRUCTION ENGINEERING RECONSTRUCTION - PAVEMENTS	$1,700,000	PEORIA	1	2021-2025
ILL 29 N GALENA RD	N OF GARDNER LN TO MCCLUGAGE BRIDGE IN PEORIA	UTILITY ADJUSTMENT RECONSTRUCTION - PAVEMENTS	$3,000,000	PEORIA	1	2021-2025

Roadway Information

Miles	AADT	Truck Pct	NHS
1.07	14,216	5.5	Y
0.28	8,800	9.1	Y

FY 2020-2025 Rebuild Illinois
Highway Improvement Program
District 4
State Highways

Route / Street	Location	Improvements	Est. Cost	County	MYP Years	
		TAMP Category			Past	Current
ILL 29 ILL 29 B	S OF US 150 TO ABINGTON ST IN PEORIA	P.E. (PHASE I) P.E. (PHASE II) RECONSTRUCTION - PAVEMENTS	$1,000,000	PEORIA	1	**2020**
ILL 29 ILL 29 B	S OF US 150 TO ABINGTON ST IN PEORIA	P.E. (PHASE I) P.E. (PHASE II) RECONSTRUCTION - PAVEMENTS	$1,000,000	PEORIA	1	2021-2025
ILL 29 ILL 29 B	S OF US 150 TO ABINGTON ST IN PEORIA	LAND ACQUISITION RECONSTRUCTION - PAVEMENTS	$1,000,000	PEORIA	1	2021-2025
ILL 29 ILL 29 B	S OF US 150 TO ABINGTON ST IN PEORIA	UTILITY ADJUSTMENT RECONSTRUCTION - PAVEMENTS	$1,000,000	PEORIA	1	2021-2025
ILL 29 US 24	POPLAR ST TO MARGARET DR	P.E. (PHASE II) MISCELLANEOUS IMPROVEMENTS	$105,000	TAZEWELL	1	**2020**
ILL 29 B ILL 29 ILL 8 US 24 BUS	VARIOUS ROUTES IN PEORIA & TAZEWELL COUNTIES	SAFETY IMPROVEMENTS MISCELLANEOUS IMPROVEMENTS	$531,000	PEORIA TAZEWELL	1	**2020**

FY 2020-2025 Rebuild Illinois
Highway Improvement Program
District 4
State Highways

Route / Street	Location	Improvements	Est. Cost	County	MYP Years	
		TAMP Category			Past	Current
ILL 40	BNSF RR S OF EDELSTEIN	BRIDGE REPLACEMENT RR FLAGGER RECONSTRUCTION - BRIDGES	$2,900,000	PEORIA	14	2021-2025
ILL 40	BNSF RR S OF EDELSTEIN	LAND ACQUISITION RECONSTRUCTION - BRIDGES	$100,000	PEORIA	4	2021-2025
ILL 40	RAVINSWOOD RD TO N OF TIMBER LN Miles = 0.84	DESIGNED OVERLAY INTERSECTION RECONSTN REHABILITATION - PAVEMENTS	$3,000,000	PEORIA	1	**2020**
ILL 40 KNOXVILLE AVE	I-74 TO N OF US 150 (WAR MEMORIAL DR) Miles = 1.87	RECONSTRUCTION ADA IMPROVEMENTS STORM SEWER (NEW) INTERSECTION IMPROVEMENT TURNING LANES SIDEWALKS RECONSTRUCTION - PAVEMENTS	$21,000,000	PEORIA	1	2021-2025
ILL 40 KNOXVILLE AVE	I-74 TO N OF US 150 (WAR MEMORIAL DR)	CONSTRUCTION ENGINEERING RECONSTRUCTION - PAVEMENTS	$2,100,000	PEORIA	1	2021-2025

Roadway Information

Miles	AADT	Truck Pct	NHS
0.27	20,800	5.1	N
0.57	24,200	3.6	Y

Roadway Information

Miles	AADT	Truck Pct	NHS
1.87	24,301	4.1	Y

FY 2020-2025 Rebuild Illinois
Highway Improvement Program
District 4
State Highways

Route / Street	Location	Improvements	Est. Cost	County	MYP Years	
		TAMP Category			Past	Current
ILL 40 KNOXVILLE AVE	I-74 TO N OF US 150 (WAR MEMORIAL DR)	P.E. (PHASE I) P.E. (PHASE II) RECONSTRUCTION - PAVEMENTS	$1,000,000	PEORIA	1	2021-2025
ILL 40 KNOXVILLE AVE	I-74 TO N OF US 150 (WAR MEMORIAL DR)	LAND ACQUISITION RECONSTRUCTION - PAVEMENTS	$500,000	PEORIA	1	2021-2025
ILL 40 KNOXVILLE AVE	I-74 TO N OF US 150 (WAR MEMORIAL DR)	UTILITY ADJUSTMENT RECONSTRUCTION - PAVEMENTS	$500,000	PEORIA	1	2021-2025
ILL 40	BOB MICHEL BRIDGE AT ILLINOIS RIVER	BRIDGE DECK OVERLAY BRIDGE JOINT REPLACE/REPAIR BRIDGE REPAIR NAVIGATION LGHTNG REPAIRS MISCELLANEOUS PRESERVATION - BRIDGES	$18,000,000	PEORIA TAZEWELL	1	2021-2025
ILL 40	BOB MICHEL BRIDGE AT ILLINOIS RIVER	P.E. (PHASE I) P.E. (PHASE II) PRESERVATION - BRIDGES	$2,000,000	PEORIA TAZEWELL	1	**2020**

FY 2020-2025 Rebuild Illinois
Highway Improvement Program
District 4
State Highways

Route / Street	Location	Improvements	Est. Cost	County	MYP Years	
		TAMP Category			Past	Current
ILL 40 KNOXVILLE AVE	I-74 TO N OF US 150 (WAR MEMORIAL DR)	P.E. (PHASE II) P.E. (PHASE I) RECONSTRUCTION - PAVEMENTS	$1,000,000	PEORIA	1	2021-2025
ILL 40 A ILL 40	DETOUR ROUTE IN PEORIA & EAST PEORIA *ILLINOIS SPECIAL BRIDGE PROGRAM PROJECT.*	RAMP MODIFICATIONS MISCELLANEOUS INTERSECTION IMPROVEMENT TURNING LANES SIGNAL TIMING/PROGRESSION MISCELLANEOUS IMPROVEMENTS	$1,600,000	PEORIA TAZEWELL	1	**2020**
ILL 41	ILL 116 TO SCL OF AVON Miles = 5.44	DESIGNED OVERLAY REHABILITATION - PAVEMENTS	$19,000,000	FULTON KNOX	1	2021-2025
ILL 41	ILL 116 TO SCL OF AVON	LAND ACQUISITION REHABILITATION - PAVEMENTS	$750,000	FULTON KNOX	1	2021-2025
ILL 41	ILL 116 TO SCL OF AVON	UTILITY ADJUSTMENT REHABILITATION - PAVEMENTS	$750,000	FULTON KNOX	1	2021-2025

Roadway Information

Miles	AADT	Truck Pct	NHS
4.34	2,252	16.5	N
1.10	2,367	14.3	N

FY 2020-2025 Rebuild Illinois
Highway Improvement Program
District 4
State Highways

Route / Street	Location	Improvements	Est. Cost	County	MYP Years	
		TAMP Category			Past	Current
ILL 41	0.3 MI N OF HATCH RD TO 0.2 MI N OF CAPP RD	CULVERT EXTENSION CULVERT REPAIR SLOPE STABILIZATION MISCELLANEOUS IMPROVEMENTS	$750,000	FULTON	1	2021-2025
ILL 41	DITCH 0.4 MI S OF CH 17 E OF PRAIRIE CITY	CULVERT (NEW) INITIAL CONSTRUCTION - BRIDGES	$1,800,000	FULTON	4	**2020**
ILL 61	ILL 336 TO CH 24 IN COLMAR Miles = 4.12	DESIGNED OVERLAY REHABILITATION - PAVEMENTS	$3,400,000	MCDONOUGH	1	**2020**
Roadway Information						
Miles: 4.12	AADT: 1,050	Truck Pct: 4.6	NHS: N			
ILL 78	HENRY CO LINE TO ILL 17 (W) Miles = 2.99	DESIGNED OVERLAY REHABILITATION - PAVEMENTS	$2,200,000	STARK	1	**2020**
Roadway Information						
Miles: 2.99	AADT: 2,050	Truck Pct: 12.2	NHS: N			
ILL 78	KICKAPOO CREEK 1 MI S OF ILL 8 (DETOUR RD REPAIR)	MISCELLANEOUS MISCELLANEOUS IMPROVEMENTS	$359,000	KNOX	3	**2020**

FY 2020-2025 Rebuild Illinois
Highway Improvement Program
District 4
State Highways

Route / Street	Location	Improvements	Est. Cost	County	MYP Years	
		TAMP Category			Past	Current
ILL 78	KICKAPOO CREEK 1 MI S OF ILL 8	BRIDGE REPLACEMENT RECONSTRUCTION - BRIDGES	$1,080,000	KNOX	12	**2020**
				Structure Information Str Number: 0480018 AADT: 1,600 Truck Pct: 3 NHS: N		
ILL 78	KICKAPOO CREEK 1 MI S OF ILL 8	CULVERT REPLACEMENT BRIDGE APPROACH ROADWAY MISCELLANEOUS IMPROVEMENTS	$1,620,000	KNOX	1	**2020**
ILL 78	KICKAPOO CREEK 1 MI S OF ILL 8	UTILITY ADJUSTMENT RECONSTRUCTION - BRIDGES	$115,000	KNOX	11	**2020**
ILL 78 ILL 97	0.1 MI S OF N CLARK RD TO US 136 Miles = 5.19	DESIGNED OVERLAY REHABILITATION - PAVEMENTS	$5,250,000	FULTON	3	2021-2025
				Roadway Information Miles: 5.02 AADT: 3,247 Truck Pct: 11.0 NHS: N		
ILL 89	CLEAR CREEK TRIB 2.8 MI N OF ILL 18	BRIDGE REPLACEMENT RECONSTRUCTION - BRIDGES	$1,130,000	PUTNAM	10	2021-2025
				Structure Information Str Number: 0780024 AADT: 1,900 Truck Pct: 19 NHS: N		

FY 2020-2025 Rebuild Illinois
Highway Improvement Program
District 4
State Highways

Route / Street	Location	Improvements	Est. Cost	County	MYP Years	
		TAMP Category			Past	Current
ILL 89	CLEAR CREEK TRIB 2.8 MI N OF ILL 18	LAND ACQUISITION RECONSTRUCTION - BRIDGES	$97,000	PUTNAM	11	2021-2025
ILL 89	CLEAR CREEK 1.4 MI N OF ILL 18	BRIDGE REPLACEMENT RECONSTRUCTION - BRIDGES	$1,100,000	PUTNAM	13	2021-2025
ILL 89	CLEAR CREEK 1.4 MI N OF ILL 18	UTILITY ADJUSTMENT RECONSTRUCTION - BRIDGES	$100,000	PUTNAM	10	2021-2025
ILL 91 ILL 90 ILL 91	N HOLMES RD TO S OF PARKS SCHOOL RD IN DUNLAP Miles = 4.27	DESIGNED OVERLAY REHABILITATION - PAVEMENTS	$4,000,000	PEORIA	1	**2020**
ILL 94	FALL CREEK 4.3 MI N OF ILL 164	BRIDGE DECK OVERLAY BRIDGE JOINT REPLACE/REPAIR PRESERVATION - BRIDGES	$500,000	HENDERSON	1	2021-2025

Structure Information

Str Number	AADT	Truck Pct	NHS
0780025	1,500	3	N

Roadway Information

Miles	AADT	Truck Pct	NHS
4.10	2,332	4.4	N
0.17	3,400	4.4	N

FY 2020-2025 Rebuild Illinois
Highway Improvement Program
District 4
State Highways

Route / Street	Location	Improvements	Est. Cost	County	MYP Years	
		TAMP Category			Past	Current
ILL 96	0.2 MI E OF HANCOCK CO LINE	CULVERT REPLACEMENT RECONSTRUCTION - BRIDGES	$1,000,000	HENDERSON	2	2021-2025
ILL 97	S OF LITTLERS CREEK TO ILL 116 Miles = 2.92	DESIGNED OVERLAY REHABILITATION - PAVEMENTS	$10,000,000	KNOX FULTON	1	2021-2025
ILL 97	S OF LITTLERS CREEK TO ILL 116	LAND ACQUISITION REHABILITATION - PAVEMENTS	$500,000	KNOX FULTON	1	2021-2025
ILL 97	S OF LITTLERS CREEK TO ILL 116	UTILITY ADJUSTMENT REHABILITATION - PAVEMENTS	$500,000	KNOX FULTON	1	2021-2025
ILL 100	US 136 TO 0.4 MI S OF THE SCHUYLER CO LINE Miles = 10.48	DESIGNED OVERLAY REHABILITATION - PAVEMENTS	$6,800,000	FULTON SCHUYLER	1	**2020**

Roadway Information

Miles	AADT	Truck Pct	NHS
0.52	1,400	10.7	N
2.40	1,321	21.9	N

Roadway Information

Miles	AADT	Truck Pct	NHS
9.99	612	22.4	N
0.37	600	33.3	N

FY 2020-2025 Rebuild Illinois
Highway Improvement Program
District 4
State Highways

Route / Street	Location	Improvements	Est. Cost	County	MYP Years	
		TAMP Category			Past	Current
ILL 110 US 67	0.4 MI S OF N 2100TH RD TO N OF 40TH AVE Miles = 7.63	MICROSURFACING 1 PASS PRESERVATION - PAVEMENTS	$1,680,000	WARREN MCDONOUGH	1	2020
ILL 110 ILL 336 US 136 CH 8	US 136: HANCOCK CO LINE TO ILL 336 & ILL 336: US 136 (W) TO 0.5 MI S OF US 136 W OF MACOMB Miles = 10.54	MICROSURFACING 1 PASS PRESERVATION - PAVEMENTS	$2,037,000	MCDONOUGH	1	2020
ILL 116	TR 154 (115TH ST) TO KNOX CO LINE Miles = 6.49	DESIGNED OVERLAY REHABILITATION - PAVEMENTS	$6,500,000	WARREN	2	2020
ILL 116 ILL 117	W BRANCH PANTHER CREEK IN ROANOKE	BRIDGE SUPERSTRUCTURE REHABILITATION - BRIDGES	$900,000	WOODFORD	12	2020
ILL 116 I 74 ILL 9 ILL 98	CULVERTS IN VARIOUS LOCATIONS	CULVERT REPAIR MISCELLANEOUS IMPROVEMENTS	$750,000	TAZEWELL PEORIA	1	2020

Roadway Information

Miles	AADT	Truck Pct	NHS
6.49	996	22.2	N

Structure Information

Str Number	AADT	Truck Pct	NHS
1020042	2,700	17	N

FY 2020-2025 Rebuild Illinois
Highway Improvement Program
District 4
State Highways

Route / Street	Location	Improvements	Est. Cost	County	MYP Years	
		TAMP Category			Past	Current
ILL 116 HARMON HWY	OVER BNSF RR, UP RR & KICKAPOO CREEK 0.1 MI E OF AIRPORT RD *ILLINOIS SPECIAL BRIDGE PROGRAM PROJECT.*	BRIDGE REPLACEMENT RR FLAGGER RECONSTRUCTION - BRIDGES	$15,200,000	PEORIA	6	2021-2025
ILL 116 HARMON HWY	OVER BNSF RR, UP RR & KICKAPOO CREEK 0.1 MI E OF AIRPORT RD *ILLINOIS SPECIAL BRIDGE PROGRAM PROJECT.*	UTILITY ADJUSTMENT RECONSTRUCTION - BRIDGES	$2,200,000	PEORIA	3	2021-2025
ILL 116 HARMON HWY	OVER BNSF RR, UP RR & KICKAPOO CREEK 0.1 MI E OF AIRPORT RD *ILLINOIS SPECIAL BRIDGE PROGRAM PROJECT.*	CONSTRUCTION ENGINEERING RECONSTRUCTION - BRIDGES	$1,300,000	PEORIA	6	2021-2025
ILL 117 MAIN ST	MILL ST IN EUREKA TO 700 N RD S OF EUREKA Miles = 2.33 **Roadway Information** Miles AADT Truck Pct NHS 2.33 7,247 12.0 N	DESIGNED OVERLAY REHABILITATION - PAVEMENTS	$1,750,000	WOODFORD	1	2021-2025
ILL 117	700 N RD S OF EUREKA TO N OF RAYMOND ST IN GOODFIELD Miles = 4.10 **Roadway Information** Miles AADT Truck Pct NHS 4.10 6,170 13.4 N	NEW SHOULDERS MILLED RUMBLE STRIP STANDARD OVERLAY MISCELLANEOUS IMPROVEMENTS	$4,506,000	WOODFORD	5	**2020**

FY 2020-2025 Rebuild Illinois
Highway Improvement Program
District 4
State Highways

Route / Street	Location	Improvements	Est. Cost	County	MYP Years	
		TAMP Category			Past	Current
ILL 122	ILL 29 TO I-155 Miles = 10.00	DESIGNED OVERLAY REHABILITATION - PAVEMENTS	$8,500,000	TAZEWELL	1	2021-2025
Roadway Information Miles: 10.00; AADT: 1,165; Truck Pct: 11.5; NHS: N						
ILL 164	8TH ST IN OQUAWKA TO WARREN CO LINE Miles = 8.64	DESIGNED OVERLAY REHABILITATION - PAVEMENTS	$6,400,000	HENDERSON	1	**2020**
Roadway Information Miles: 8.64; AADT: 1,893; Truck Pct: 14.1; NHS: N						
ILL 167	CREEK 0.1 MI SE OF US 34	CULVERT (NEW) BRIDGE APPROACH ROADWAY INITIAL CONSTRUCTION - BRIDGES	$800,000	KNOX	4	**2020**
ILL 167	CREEK 1.3 MI W OF TR 146	CULVERT (NEW) BRIDGE APPROACH ROADWAY INITIAL CONSTRUCTION - BRIDGES	$800,000	KNOX	4	**2020**
ILL 167	CREEK 0.1 MI SE OF US 34 & CREEK 1.3 MI W OF TR 146	MISCELLANEOUS MAINTENANCE - PAVEMENTS	$106,000	KNOX	1	**2020**

FY 2020-2025 Rebuild Illinois
Highway Improvement Program
District 4
State Highways

Route / Street	Location	Improvements	Est. Cost	County	MYP Years	
		TAMP Category			Past	Current
ILL 167	0.1 MI W OF WEST ST IN VICTORIA TO ILL 180 Miles = 3.30	DESIGNED OVERLAY	$2,000,000	KNOX	12	2021-2025
Roadway Information Miles AADT Truck Pct NHS 3.30 963 10.4 N		REHABILITATION - PAVEMENTS				
ILL 180	ILL 167 TO US 150 Miles = 10.40	WIDENING & RESURFACING	$35,000,000	KNOX	6	2021-2025
Roadway Information Miles AADT Truck Pct NHS 10.40 662 11.2 N		REHABILITATION - PAVEMENTS				
ILL 180	ILL 167 TO US 150	LAND ACQUISITION	$550,000	KNOX	6	**2020**
		REHABILITATION - PAVEMENTS				
ILL 180	ILL 167 TO US 150	UTILITY ADJUSTMENT	$500,000	KNOX	4	2021-2025
		REHABILITATION - PAVEMENTS				
ADAMS ST	OVER BNSF & UP RR AT WCL OF PEORIA *ILLINOIS SPECIAL BRIDGE PROGRAM PROJECT.*	BRIDGE REPLACEMENT BRIDGE REHABILITATION RR FLAGGER	$22,000,000	PEORIA	3	2021-2025
		RECONSTRUCTION - BRIDGES				

FY 2020-2025 Rebuild Illinois
Highway Improvement Program
District 4
State Highways

Route / Street	Location	Improvements	Est. Cost	County	MYP Years	
		TAMP Category			Past	Current
ADAMS ST	OVER BN RR & CNW RR AT WCL OF PEORIA *ILLINOIS SPECIAL BRIDGE PROGRAM PROJECT.*	P.E. (PHASE II) RECONSTRUCTION - BRIDGES	$1,500,000	PEORIA	3	2021-2025
ADAMS ST	OVER BNSF RR & UP RR AT WCL OF PEORIA *ILLINOIS SPECIAL BRIDGE PROGRAM PROJECT.*	LAND ACQUISITION RECONSTRUCTION - BRIDGES	$500,000	PEORIA	3	2021-2025
ADAMS ST	OVER BNSF RR & UP RR AT WCL OF PEORIA *ILLINOIS SPECIAL BRIDGE PROGRAM PROJECT.*	UTILITY ADJUSTMENT RECONSTRUCTION - BRIDGES	$500,000	PEORIA	3	2021-2025
ADAMS ST	OVER BNSF RR & UP RR AT WCL OF PEORIA *ILLINOIS SPECIAL BRIDGE PROGRAM PROJECT.*	CONSTRUCTION ENGINEERING RECONSTRUCTION - BRIDGES	$1,500,000	PEORIA	3	2021-2025
BELL SCHOOL RD	0.1 TO 0.2 MI S OF BELL SCHOOL RD OVER I-74 Miles = 0.06	STANDARD OVERLAY REHABILITATION - PAVEMENTS	$51,000	PEORIA	1	**2020**

FY 2020-2025 Rebuild Illinois
Highway Improvement Program
District 4
State Highways

Route / Street	Location	Improvements	Est. Cost	County	MYP Years	
		TAMP Category			Past	Current
E WASHINGTON ST	W OF I-74 TO FARM CREEK Miles = 0.36	DESIGNED OVERLAY ADA IMPROVEMENTS	$500,000	TAZEWELL	1	2021-2025
Roadway Information Miles AADT Truck Pct NHS 0.36 10,506 4.4 N		REHABILITATION - PAVEMENTS				
VARIOUS	BRIDGE DECK SEALING	BRIDGE DECK SEALING	$200,000	TAZEWELL PEORIA	2	**2020**
		PRESERVATION - BRIDGES				
VARIOUS	PAVEMENT PRESERVATION	STANDARD OVERLAY	$5,000,000	DISTRICT-WIDE	1	2021-2025
		PRESERVATION - PAVEMENTS				
VARIOUS	STRUCTURE PRESERVATION	MISCELLANEOUS	$5,000,000	DISTRICT-WIDE	1	2021-2025
		PRESERVATION - BRIDGES				
VARIOUS	BRIDGE DECK SEALING	BRIDGE DECK SEALING	$1,750,000	DISTRICT-WIDE	2	2021-2025
		PRESERVATION - BRIDGES				
VARIOUS	STRUCTURE PRESERVATION	MISCELLANEOUS	$10,844,000	DISTRICT-WIDE	2	2021-2025
		PRESERVATION - BRIDGES				

FY 2020-2025 Rebuild Illinois
Highway Improvement Program
District 4
State Highways

Route / Street	Location	Improvements	Est. Cost	County	MYP Years	
		TAMP Category			Past	Current
VARIOUS	PAVEMENT PRESERVATION	STANDARD OVERLAY PRESERVATION - PAVEMENTS	$10,811,000	DISTRICT-WIDE	2	2021-2025
VARIOUS	MISCELLANEOUS LAND ACQUISITION	LAND ACQUISITION MISCELLANEOUS IMPROVEMENTS	$300,000	DISTRICT-WIDE FULTON MCDONOUGH	1	**2020**
VARIOUS	ADA IMPROVEMENTS	ADA IMPROVEMENTS MISCELLANEOUS IMPROVEMENTS	$1,225,000	DISTRICT-WIDE	4	**2020**
VARIOUS	ADA IMPROVEMENTS	ADA IMPROVEMENTS MISCELLANEOUS IMPROVEMENTS	$5,017,000	DISTRICT-WIDE	4	2021-2025
VARIOUS	ON-CALL CONSTRUCTION INSPECTION	CONSTRUCTION ENGINEERING MISCELLANEOUS IMPROVEMENTS	$1,000,000	DISTRICT-WIDE	2	**2020**
VARIOUS	ON-CALL CONSTRUCTION INSPECTION	CONSTRUCTION ENGINEERING MISCELLANEOUS IMPROVEMENTS	$1,000,000	DISTRICT-WIDE	1	**2020**

FY 2020-2025 Rebuild Illinois
Highway Improvement Program
District 4
State Highways

Route / Street	Location	Improvements	Est. Cost	County	MYP Years	
		TAMP Category			Past	Current
VARIOUS	ON-CALL CONSTRUCTION ENGINEERING	CONSTRUCTION ENGINEERING MISCELLANEOUS IMPROVEMENTS	$1,712,000	DISTRICT-WIDE	3	**2020**
VARIOUS	ON-CALL CONSTRUCTION INSPECTION	CONSTRUCTION ENGINEERING MISCELLANEOUS IMPROVEMENTS	$18,000,000	DISTRICT-WIDE	1	2021-2025
VARIOUS	ON-CALL ENGINEERING	P.E. (PHASE I) P.E. (PHASE II) P.E. SOILS (PHASE I) MISCELLANEOUS IMPROVEMENTS	$6,000,000	DISTRICT-WIDE	1	2021-2025
VARIOUS	ON-CALL ENGINEERING	P.E. (PHASE I) P.E. (PHASE II) P.E. SOILS (PHASE I) MISCELLANEOUS IMPROVEMENTS	$365,000	DISTRICT-WIDE	4	**2020**
VARIOUS	ON-CALL ENGINEERING	P.E. (PHASE I) P.E. (PHASE II) MISCELLANEOUS IMPROVEMENTS	$6,000,000	DISTRICT-WIDE	1	**2020**
VARIOUS	MISCELLANEOUS SURVEY ENGINEERING	P.E. SURVEYS (ROW) PRELIMINARY ENGINEERING P.E. SURVEYS (PHASE I) P.E. SURVEYS (PHASE II) MISCELLANEOUS IMPROVEMENTS	$1,000,000	DISTRICT-WIDE	5	**2020**

FY 2020-2025 Rebuild Illinois
Highway Improvement Program
District 4
State Highways

Route / Street	Location	Improvements	Est. Cost	County	MYP Years	
		TAMP Category			Past	Current
VARIOUS	MISCELLANEOUS SURVEY ENGINEERING	PRELIMINARY ENGINEERING P.E. SURVEYS (PHASE I) P.E. SURVEYS (PHASE II) P.E. SURVEYS (ROW) MISCELLANEOUS IMPROVEMENTS	$300,000	DISTRICT-WIDE	4	**2020**
VARIOUS	CONSULTANT MANAGERS	P.E. PROJECT MANAGERS MISCELLANEOUS IMPROVEMENTS	$3,000,000	DISTRICT-WIDE	1	2021-2025
VARIOUS	CONSULTANT MANAGERS MATERIALS	CE QA/MATERIALS TESTING MISCELLANEOUS IMPROVEMENTS	$1,500,000	DISTRICT-WIDE	1	**2020**
VARIOUS	CONSULTANT MANAGERS MATERIALS	P.E. PROJECT MANAGERS MISCELLANEOUS IMPROVEMENTS	$1,500,000	DISTRICT-WIDE	1	2021-2025
VARIOUS	DISTRICT MISCELLANEOUS	MISCELLANEOUS PROJECTS MISCELLANEOUS IMPROVEMENTS	$600,000	DISTRICT-WIDE	1	**2020**
VARIOUS	ON CALL SOIL BORINGS	P.E. SOILS (PHASE I) P.E. SOILS (PHASE II) MISCELLANEOUS IMPROVEMENTS	$500,000	DISTRICT-WIDE	8	**2020**

FY 2020-2025 Rebuild Illinois
Highway Improvement Program
District 4
State Highways

Route / Street	Location	Improvements	Est. Cost	County	MYP Years	
		TAMP Category			Past	Current
VARIOUS	UTILITY ADJUSTMENTS	UTILITY ADJUSTMENT MISCELLANEOUS IMPROVEMENTS	$100,000	DISTRICT-WIDE	1	2020
VARIOUS	HIGHWAY SAFETY IMPROVEMENT PROGRAM PROJECTS	SAFETY IMPROVEMENTS MISCELLANEOUS IMPROVEMENTS	$1,017,000	DISTRICT-WIDE	6	2020
VARIOUS	HIGHWAY SAFETY IMPROVEMENT PROGRAM PROJECTS	SAFETY IMPROVEMENTS MISCELLANEOUS IMPROVEMENTS	$17,615,000	DISTRICT-WIDE	5	2021-2025
VARIOUS ROUTES	AT VARIOUS LOCATIONS IN WESTERN HALF OF DISTRICT 4	CRACK & JOINT SEALING PRESERVATION - PAVEMENTS	$837,000	VARIOUS	1	2020
VARIOUS ROUTES	AT VARIOUS LOCATIONS IN EASTERN HALF OF DISTRICT 4	CRACK & JOINT SEALING PRESERVATION - PAVEMENTS	$317,000	VARIOUS	1	2020
W GLEN AVE STERLING AVE	AT US 150 Miles = 0.20	STANDARD OVERLAY REHABILITATION - PAVEMENTS	$500,000	PEORIA	1	2020

DISTRICT 4

FY 2020-2023

PROPOSED LOCAL PROJECTS

FY 2020-2023 Rebuild Illinois
Highway Improvement Program
District 4
Local Highways

Route / Street	Location	Improvements	Est. Cost	County	MYP Years	
		TAMP Category			Past	Current
270TH ST JOHN LINE RD	AT HENDERSON CREEK	BRIDGE SUPERSTRUCTURE REHABILITATION - BRIDGES	$250,000	MERCER	1	2020
270TH ST JOHN LINE RD	AT HENDERSON CREEK	CONSTRUCTION ENGINEERING REHABILITATION - BRIDGES	$40,000	MERCER	1	2020
CAMP ST	AT RIVER RD Miles = 0.02	ADDITIONAL LANES INITIAL CONSTRUCTION - PAVEMENTS	$3,476,000	TAZEWELL	4	2020
CH 1 S CASTLETON RD	CASTLETON RD TO ILL 17 Miles = 2.86	RECONSTRUCTION RECONSTRUCTION - PAVEMENTS	$280,000	STARK	7	2021-2025
CH 1 KELLY ST / 120TH ST	MERCER CO LINE TO ILL 164 Miles = 8.05	STANDARD OVERLAY WIDENING EXISTING PAVEMENT COLD IN-PLACE RECYCLING REHABILITATION - PAVEMENTS	$1,500,000	WARREN	1	2020
CH 2	ELROD RD TO AIRPORT RD Miles = 1.51	RECONSTRUCTION RECONSTRUCTION - PAVEMENTS	$1,400,000	FULTON	1	2020

FY 2020-2023 Rebuild Illinois
Highway Improvement Program
District 4
Local Highways

Route / Street	Location	Improvements	Est. Cost	County	MYP Years	
		TAMP Category			Past	Current
CH 2	ELROD RD TO AIRPORT RD	CONSTRUCTION ENGINEERING	$80,000	FULTON	1	2020
		RECONSTRUCTION - PAVEMENTS				
CH 4 DUNCAN RD	700 E RD TO 0.2 MI E OF 900 E RD Miles = 2.19	RECONSTRUCTION	$470,000	STARK	2	2021-2025
		RECONSTRUCTION - PAVEMENTS				
CH 4	AT HENDERSON CREEK 4.5 MI SE OF ALEXIS	BRIDGE REPLACEMENT	$1,771,000	WARREN	2	2021-2025
	ILLINOIS SPECIAL BRIDGE PROGRAM LOCAL PROJECT; CONTINGENT UPON LOCAL AGENCY PROVIDING MATCHING FUNDS.					
		RECONSTRUCTION - BRIDGES				
CH 4	AT HENDERSON CREEK 4.5 MI SE OF ALEXIS	CONSTRUCTION ENGINEERING	$145,000	WARREN	1	2021-2025
	ILLINOIS SPECIAL BRIDGE PROGRAM LOCAL PROJECT; CONTINGENT UPON LOCAL AGENCY PROVIDING MATCHING FUNDS.					
		RECONSTRUCTION - BRIDGES				
CH 4 KNOXVILLE RD	AT CAMP CREEK 1.5 MI N OF SWEDONA	BRIDGE REPLACEMENT	$900,000	MERCER	2	2021-2025
		RECONSTRUCTION - BRIDGES				
CH 4 KNOXVILLE RD	AT CAMP CREEK 1.5 MI N OF SWEDONA	CONSTRUCTION ENGINEERING	$80,000	MERCER	2	2021-2025
		RECONSTRUCTION - BRIDGES				

FY 2020-2023 Rebuild Illinois
Highway Improvement Program
District 4
Local Highways

Route / Street	Location	Improvements	Est. Cost	County	MYP Years	
		TAMP Category			Past	Current
CH 6 WESTERN AVE	0.5 MI E OF 1000 E RD TO 2.5 MI W OF ILL 29	P.E. (PHASE I) P.E. (PHASE II) RECONSTRUCTION - PAVEMENTS	$410,000	MARSHALL	5	2021-2025
CH 6 WESTERN AVE	0.5 MI E OF 1000 E RD TO 2.5 MI W OF ILL 29	LAND ACQUISITION RECONSTRUCTION - PAVEMENTS	$216,000	MARSHALL	5	2021-2025
CH 6 WESTERN AVE	0.5 MI E OF 1000 E RD TO 2.5 MI W OF ILL 29 Miles = 1.34	RELOCATION RECONSTRUCTION - PAVEMENTS	$6,417,000	MARSHALL	3	2021-2025
CH 6 WESTERN AVE	0.5 MI E OF 1000 E RD TO 2.5 MI W OF ILL 29	CONSTRUCTION ENGINEERING RECONSTRUCTION - PAVEMENTS	$610,000	MARSHALL	3	2021-2025
CH 6 RIDGE RD CH 15 CH 22	CH 6 (40TH AVE) FROM 205TH ST TO W OF 270TH ST; CH 15 (RIDGE RD) FROM 195TH ST TO 210TH ST AND FROM 240TH ST TO 255TH ST; CH 22 (280TH ST) FROM ALEXIS NCL TO 20TH AVE; CH 22 (20TH AVE) FROM 280TH ST TO N HENDERSON WCL	BIT SURFACE TREATMENT-A1 PRESERVATION - PAVEMENTS	$53,000	MERCER	1	**2020**

FY 2020-2023 Rebuild Illinois
Highway Improvement Program
District 4
Local Highways

Route / Street	Location	Improvements	Est. Cost	County	MYP Years	
		TAMP Category			Past	Current
CH 7 225TH AVE	AT CEDAR CREEK 3.4 MI NE OF MONMOUTH	BRIDGE REPLACEMENT RECONSTRUCTION - BRIDGES	$500,000	WARREN	2	2021-2025
CH 7 MERIDIAN RD	AT PANTHER CREEK AND AT PANTHER CREEK OVERFLOW 3.5 MI S OF US 24 *ILLINOIS SPECIAL BRIDGE PROGRAM LOCAL PROJECT; CONTINGENT UPON LOCAL AGENCY PROVIDING MATCHING FUNDS.*	BRIDGE REPLACEMENT BRIDGE SUPERSTRUCTURE RECONSTRUCTION - BRIDGES	$1,760,000	WOODFORD	1	2021-2025
CH 7 MERIDIAN RD	AT PANTHER CREEK AND AT PANTHER CREEK OVERFLOW 3.5 MI S OF US 24 *ILLINOIS SPECIAL BRIDGE PROGRAM LOCAL PROJECT; CONTINGENT UPON LOCAL AGENCY PROVIDING MATCHING FUNDS.*	CONSTRUCTION ENGINEERING RECONSTRUCTION - BRIDGES	$98,000	WOODFORD	1	2021-2025
CH 8 1900 E RD	S OF ILL 116 TO RARITAN RD Miles = 2.50	STANDARD OVERLAY REHABILITATION - PAVEMENTS	$750,000	HENDERSON	17	2021-2025
CH 8	AT BRUSH CREEK 5 MI E OF ABINGDON	BRIDGE REPLACEMENT RECONSTRUCTION - BRIDGES	$575,000	KNOX	8	2021-2025
CH 9 JOY RD	AT EDWARDS RIVER 1.4 MI N OF JOY	P.E. (PHASE I) RECONSTRUCTION - BRIDGES	$64,000	MERCER	4	2021-2025

FY 2020-2023 Rebuild Illinois
Highway Improvement Program
District 4
Local Highways

Route / Street	Location	Improvements	Est. Cost	County	MYP Years	
		TAMP Category			Past	Current
CH 9 JOY RD	AT EDWARDS RIVER 1.4 MI N OF JOY	BRIDGE REPLACEMENT RECONSTRUCTION - BRIDGES	$500,000	MERCER	5	2021-2025
CH 9 JOY RD	AT EDWARDS RIVER 1.4 MI N OF JOY	CONSTRUCTION ENGINEERING RECONSTRUCTION - BRIDGES	$56,000	MERCER	5	2021-2025
CH 9 JOY RD	AT UNNAMED CREEK 1.2 MI S OF ROCK ISLAND CO LINE	CULVERT (NEW) INITIAL CONSTRUCTION - BRIDGES	$330,000	MERCER	2	2021-2025
CH 9 ELMIRA RD	AT SUGAR CREEK 2 MI W OF VERMONT	BRIDGE REPLACEMENT RECONSTRUCTION - BRIDGES	$1,250,000	MCDONOUGH	2	**2020**
CH 9 ELMIRA RD	AT SUGAR CREEK 2 MI W OF VERMONT	CONSTRUCTION ENGINEERING RECONSTRUCTION - BRIDGES	$40,000	MCDONOUGH	2	**2020**
CH 9 110TH ST	ROCK ISLAND CO LINE TO 160TH AVE	CULVERT REPLACEMENT DRAINAGE MISCELLANEOUS IMPROVEMENTS	$500,000	MERCER	5	2021-2025

FY 2020-2023 Rebuild Illinois
Highway Improvement Program
District 4
Local Highways

Route / Street	Location	Improvements	Est. Cost	County	MYP Years	
		TAMP Category			Past	Current
CH 9 110TH ST	ROCK ISLAND CO LINE TO 160TH AVE	CONSTRUCTION ENGINEERING MISCELLANEOUS IMPROVEMENTS	$44,000	MERCER	5	2021-2025
CH 9 110TH ST	160TH AVE TO 130TH AVE	CULVERT REPLACEMENT CULVERT REPAIR DRAINAGE MISCELLANEOUS IMPROVEMENTS	$516,000	MERCER	5	2021-2025
CH 9 110TH ST	160TH AVE TO 130TH AVE	CONSTRUCTION ENGINEERING MISCELLANEOUS IMPROVEMENTS	$40,000	MERCER	5	2021-2025
CH 12	CH 7 TO US 150 Miles = 5.80	STANDARD OVERLAY REHABILITATION - PAVEMENTS	$750,000	KNOX	1	2021-2025
CH 13 CH 15 N VALLEY RD	ILL 91 TO ILL 40 Miles = 6.51	STANDARD OVERLAY REHABILITATION - PAVEMENTS	$100,000	STARK MARSHALL	13	2021-2025
CH 13 1800 E RD	1150 N RD TO N OF TP&W RR Miles = 1.59	STANDARD OVERLAY WIDENING EXISTING PAVEMENT REHABILITATION - PAVEMENTS	$1,870,000	WOODFORD	1	2021-2025

FY 2020-2023 Rebuild Illinois
Highway Improvement Program
District 4
Local Highways

Route / Street	Location	Improvements	Est. Cost	County	MYP Years	
		TAMP Category			Past	Current
CH 16 E BOTTOM RD	ILL 89 TO LASALLE CO LINE Miles = 1.92	STANDARD OVERLAY REHABILITATION - PAVEMENTS	$420,000	PUTNAM	1	2021-2025
CH 16	AT SNAKE CREEK	BRIDGE REPLACEMENT RECONSTRUCTION - BRIDGES	$775,000	MERCER	3	2021-2025
CH 16	AT SNAKE CREEK	CONSTRUCTION ENGINEERING RECONSTRUCTION - BRIDGES	$32,000	MERCER	3	2021-2025
CH 19 BROADWAY RD	VETERANS DR TO SPRINGFIELD RD	DRAINAGE SHOULDER REPAIR MISCELLANEOUS IMPROVEMENTS	$3,375,000	TAZEWELL	5	2021-2025
CH 19 BROADWAY RD	VETERANS DR TO SPRINGFIELD RD Miles = 2.53	STANDARD OVERLAY REHABILITATION - PAVEMENTS	$1,709,000	TAZEWELL	2	2021-2025
CH 23R DOGTOWN LN	AT W FORK KICKAPOO CREEK SE OF ELMWOOD	BRIDGE REPLACEMENT RECONSTRUCTION - BRIDGES	$1,200,000	PEORIA	1	2021-2025

FY 2020-2023 Rebuild Illinois
Highway Improvement Program
District 4
Local Highways

Route / Street	Location	Improvements	Est. Cost	County	MYP Years	
		TAMP Category			Past	Current
CH 25 GRANT ST	0.5 MI E OF CANDY LN TO US 67 Miles = 1.47	STANDARD OVERLAY WIDENING EXISTING PAVEMENT REHABILITATION - PAVEMENTS	$1,000,000	MCDONOUGH	16	2021-2025
CH 25 GRANT ST	0.5 MI E OF CANDY LN TO US 67	CONSTRUCTION ENGINEERING REHABILITATION - PAVEMENTS	$40,000	MCDONOUGH	1	2021-2025
CH 26 N 75TH RD	AT E FORK LAMOINE RIVER E OF PLYMOUTH	BRIDGE PAINTING PRESERVATION - BRIDGES	$300,000	MCDONOUGH	1	2021-2025
CH 26 N 75TH RD	AT E FORK LAMOINE RIVER E OF PLYMOUTH	CONSTRUCTION ENGINEERING PRESERVATION - BRIDGES	$40,000	MCDONOUGH	1	2021-2025
CH 26 BERGEN RD	AT GRINDSTONE CREEK 0.4 MI N OF N 50TH RD	P.E. (PHASE I) P.E. (PHASE II) RECONSTRUCTION - BRIDGES	$80,000	MCDONOUGH	2	**2020**
CH 26 BERGEN RD	AT GRINDSTONE CREEK 0.4 MI N OF N 50TH RD	BRIDGE REPLACEMENT RECONSTRUCTION - BRIDGES	$1,000,000	MCDONOUGH	2	2021-2025

FY 2020-2023 Rebuild Illinois
Highway Improvement Program
District 4
Local Highways

Route / Street	Location	Improvements	Est. Cost	County	MYP Years	
		TAMP Category			Past	Current
CH 26 BERGEN RD	AT GRINDSTONE CREEK 0.4 MI N OF N 50TH RD	CONSTRUCTION ENGINEERING RECONSTRUCTION - BRIDGES	$40,000	MCDONOUGH	2	2021-2025
CH 29D BRIMFIELD JUBILEE RD	AT JUBILEE CREEK 2.7 MI E OF BRIMFIELD *ILLINOIS SPECIAL BRIDGE PROGRAM LOCAL PROJECT; CONTINGENT UPON LOCAL AGENCY PROVIDING MATCHING FUNDS.*	BRIDGE REPLACEMENT RECONSTRUCTION - BRIDGES	$1,700,000	PEORIA	5	2021-2025
CH 29D BRIMFIELD JUBILEE RD	AT JUBILEE CREEK 2.7 MI E OF BRIMFIELD *ILLINOIS SPECIAL BRIDGE PROGRAM LOCAL PROJECT; CONTINGENT UPON LOCAL AGENCY PROVIDING MATCHING FUNDS.*	CONSTRUCTION ENGINEERING RECONSTRUCTION - BRIDGES	$72,000	PEORIA	3	2021-2025
CH 37D CHARTER OAK RD	AT BRANCH KICKAPOO CREEK E OF KOERNER RD	BRIDGE REPLACEMENT RECONSTRUCTION - BRIDGES	$900,000	PEORIA	1	2021-2025
CH 41D GRAHAM CHAPEL RD	AT BRANCH TIBER CREEK	BRIDGE REPLACEMENT RECONSTRUCTION - BRIDGES	$800,000	PEORIA	1	2021-2025

FY 2020-2023 Rebuild Illinois
Highway Improvement Program
District 4
Local Highways

Route / Street	Location	Improvements	Est. Cost	County	MYP Years	
		TAMP Category			Past	Current
CH 51R KICKAPOO CREEK RD	AT TRIB KICKAPOO CREEK 0.1 MI N OF ADAMS ST	BRIDGE REPLACEMENT RECONSTRUCTION - BRIDGES	$2,000,000	PEORIA	3	**2020**
CH 52D SMITHVILLE RD	AT BRANCH COPPERAS CREEK 0.6 MI W OF TRIVOLI RD *ILLINOIS SPECIAL BRIDGE PROGRAM LOCAL PROJECT; CONTINGENT UPON LOCAL AGENCY PROVIDING MATCHING FUNDS.*	BRIDGE REPLACEMENT RECONSTRUCTION - BRIDGES	$1,750,000	PEORIA	5	**2020**
CH 52D SMITHVILLE RD	AT BRANCH COPPERAS CREEK 0.6 MI W OF TRIVOLI RD *ILLINOIS SPECIAL BRIDGE PROGRAM LOCAL PROJECT; CONTINGENT UPON LOCAL AGENCY PROVIDING MATCHING FUNDS.*	CONSTRUCTION ENGINEERING RECONSTRUCTION - BRIDGES	$144,000	PEORIA	5	**2020**
CH 60R OLD GALENA RD	NEAL LN TO RENCH RD Miles = 0.32	RECONSTRUCTION RECONSTRUCTION - PAVEMENTS	$1,500,000	PEORIA	1	2021-2025
CH 60R OLD GALENA RD	RENCH RD TO DICKISON LN Miles = 0.19	RECONSTRUCTION RECONSTRUCTION - PAVEMENTS	$2,300,000	PEORIA	3	2021-2025

FY 2020-2023 Rebuild Illinois
Highway Improvement Program
District 4
Local Highways

Route / Street	Location	Improvements	Est. Cost	County	MYP Years	
		TAMP Category			Past	Current
DISTILLERY RD FRONT ST	DISTILLERY RD: FRONT ST TO ILL 29; FRONT ST: FAYETTE ST TO DISTILLERY RD Miles = 1.28 *ILLINOIS COMPETITIVE FREIGHT PROGRAM PROJECT.*	RECONSTRUCTION RECONSTRUCTION - PAVEMENTS	$5,116,000	TAZEWELL	1	**2020**
E 725TH ST MAY RD E 1800TH ST	E 725TH ST: N 1850TH RD TO .2 MI N OF N 1500TH RD; MAY RD: ILL 110 TO W AIRPORT RD; E 1800TH ST: N 1450TH RD TO .1 MI N OF N 1300TH RD Miles = 13.40	BIT SURFACE TREATMENT-A2 PRESERVATION - PAVEMENTS	$400,000	MCDONOUGH	2	**2020**
FURROW RD	AT LOST CREEK 0.5 MI E OF SOUTH PEKIN	BRIDGE REPLACEMENT RECONSTRUCTION - BRIDGES	$1,000,000	TAZEWELL	3	2021-2025
FURROW RD	AT LOST CREEK 0.5 MI E OF SOUTH PEKIN	CONSTRUCTION ENGINEERING RECONSTRUCTION - BRIDGES	$48,000	TAZEWELL	3	2021-2025
GLEN AVE	SHERIDAN RD TO KNOXVILLE AVE Miles = 0.51	RECONSTRUCTION RECONSTRUCTION - PAVEMENTS	$1,968,000	PEORIA	1	2021-2025

FY 2020-2023 Rebuild Illinois
Highway Improvement Program
District 4
Local Highways

Route / Street	Location	Improvements	Est. Cost	County	MYP Years	
		TAMP Category			Past	Current
MAXWELL RD	OVER C&NW RR	BRIDGE REHABILITATION	$2,250,000	PEORIA	1	2021-2025
	ILLINOIS SPECIAL BRIDGE PROGRAM LOCAL PROJECT; CONTINGENT UPON JOINT FUNDING AGREEMENT BETWEEN IDOT, RAILROAD AND LOCAL AGENCY.					
		REHABILITATION - BRIDGES				
MAXWELL RD	OVER C&NW RR	CONSTRUCTION ENGINEERING	$168,000	PEORIA	1	2021-2025
	ILLINOIS SPECIAL BRIDGE PROGRAM LOCAL PROJECT; CONTINGENT UPON JOINT FUNDING AGREEMENT BETWEEN IDOT, RAILROAD AND LOCAL AGENCY.					
		REHABILITATION - BRIDGES				
N 2100 RD	AT N FORK CROOKED CREEK 4.3 MI E OF ILL 110 / US 67	BRIDGE REPLACEMENT	$500,000	MCDONOUGH	2	2021-2025
		RECONSTRUCTION - BRIDGES				
N 2100 RD	AT N FORK CROOKED CREEK 4.3 MI E OF ILL 110 / US 67	CONSTRUCTION ENGINEERING	$40,000	MCDONOUGH	2	2021-2025
		RECONSTRUCTION - BRIDGES				
N ALLEN RD	WALTON RD TO 0.2 MI S OF ALTORFER DR Miles = 0.50	STANDARD OVERLAY	$740,000	PEORIA	1	2021-2025
		REHABILITATION - PAVEMENTS				
N SEVILLE RD	AT SHAW CREEK	BRIDGE REPLACEMENT	$950,000	FULTON	2	2021-2025
		RECONSTRUCTION - BRIDGES				

FY 2020-2023 Rebuild Illinois
Highway Improvement Program
District 4
Local Highways

Route / Street	Location	Improvements	Est. Cost	County	MYP Years	
		TAMP Category			Past	Current
N SEVILLE RD	AT SHAW CREEK	CONSTRUCTION ENGINEERING	$80,000	FULTON	2	2021-2025
		RECONSTRUCTION - BRIDGES				
N VALLEY RD 400 N RD	AT CAMP RUN CREEK	BRIDGE REPLACEMENT	$1,728,000	STARK	2	2021-2025
	ILLINOIS SPECIAL BRIDGE PROGRAM LOCAL PROJECT; CONTINGENT UPON LOCAL AGENCY PROVIDING MATCHING FUNDS.					
		RECONSTRUCTION - BRIDGES				
S JOHNSON ST	GRANT ST TO HARMONY LN Miles = 0.54	RECONSTRUCTION	$2,240,000	MCDONOUGH	1	2021-2025
		RECONSTRUCTION - PAVEMENTS				
S SEMINARY ST	E BERRIEN ST TO S FIFTH ST Miles = 0.66	RECONSTRUCTION	$2,900,000	KNOX	2	**2020**
		RECONSTRUCTION - PAVEMENTS				
TOBOGGAN AVE	AT DRAINAGE DITCH 2.3 MI E OF GREEN VALLEY	BRIDGE REPLACEMENT	$500,000	TAZEWELL	3	**2020**
		RECONSTRUCTION - BRIDGES				
TOBOGGAN AVE	AT DRAINAGE DITCH 2.3 MI E OF GREEN VALLEY	CONSTRUCTION ENGINEERING	$24,000	TAZEWELL	3	**2020**
		RECONSTRUCTION - BRIDGES				

FY 2020-2023 Rebuild Illinois
Highway Improvement Program
District 4
Local Highways

Route / Street	Location	Improvements	Est. Cost	County	MYP Years	
		TAMP Category			Past	Current
TR 7C STREITMATTER RD	AT BRANCH SPOON RIVER 1.6 MI SE OF DUNCAN	BRIDGE REPLACEMENT RECONSTRUCTION - BRIDGES	$800,000	PEORIA	3	2020
VARIOUS	VARIOUS LOCATIONS IN HENDERSON CO Miles = 5.00	BIT SURFACE TREATMENT-A1 CRACK & JOINT SEALING PRESERVATION - PAVEMENTS	$250,000	HENDERSON	2	2020
VARIOUS	VARIOUS LOCATIONS IN MERCER CO Miles = 10.00	BIT SURFACE TREATMENT-A1 BIT SURFACE TREATMENT-A2 PRESERVATION - PAVEMENTS	$800,000	MERCER	2	2021-2025
VARIOUS	VARIOUS LOCATIONS IN HENDERSON CO Miles = 5.00	BIT SURFACE TREATMENT-A1 PRESERVATION - PAVEMENTS	$250,000	HENDERSON	1	2021-2025
VARIOUS	VARIOUS LOCATIONS IN HENDERSON CO Miles = 5.00	BIT SURFACE TREATMENT-A2 PRESERVATION - PAVEMENTS	$250,000	HENDERSON	2	2020
VARIOUS	VARIOUS LOCATIONS IN WARREN CO Miles = 5.00	CAPE SEAL PRESERVATION - PAVEMENTS	$600,000	WARREN	3	2021-2025

FY 2020-2023 Rebuild Illinois
Highway Improvement Program
District 4
Local Highways

Route / Street	Location	Improvements	Est. Cost	County	MYP Years	
		TAMP Category			Past	Current
VARIOUS	VARIOUS LOCATIONS IN MCDONOUGH CO Miles = 5.00	BIT SURFACE TREATMENT-A1 BIT SURFACE TREATMENT-A2 PRESERVATION - PAVEMENTS	$400,000	MCDONOUGH	2	**2020**
VARIOUS	VARIOUS LOCATIONS IN MCDONOUGH CO Miles = 10.00	BIT SURFACE TREATMENT-A1 BIT SURFACE TREATMENT-A2 PRESERVATION - PAVEMENTS	$800,000	MCDONOUGH	2	2021-2025
W HARLEM AVE	US 34 TO N MAIN ST Miles = 0.77	RECONSTRUCTION SIDEWALKS DRAINAGE RECONSTRUCTION - PAVEMENTS	$2,600,000	WARREN	2	2021-2025
W HARLEM AVE	US 34 TO N MAIN ST	CONSTRUCTION ENGINEERING RECONSTRUCTION - PAVEMENTS	$288,000	WARREN	2	2021-2025
WIGWAM HOLLOW RD	TOWER RD TO N OF JANA RD Miles = 0.84	RECONSTRUCTION RECONSTRUCTION - PAVEMENTS	$2,000,000	MCDONOUGH	3	2021-2025

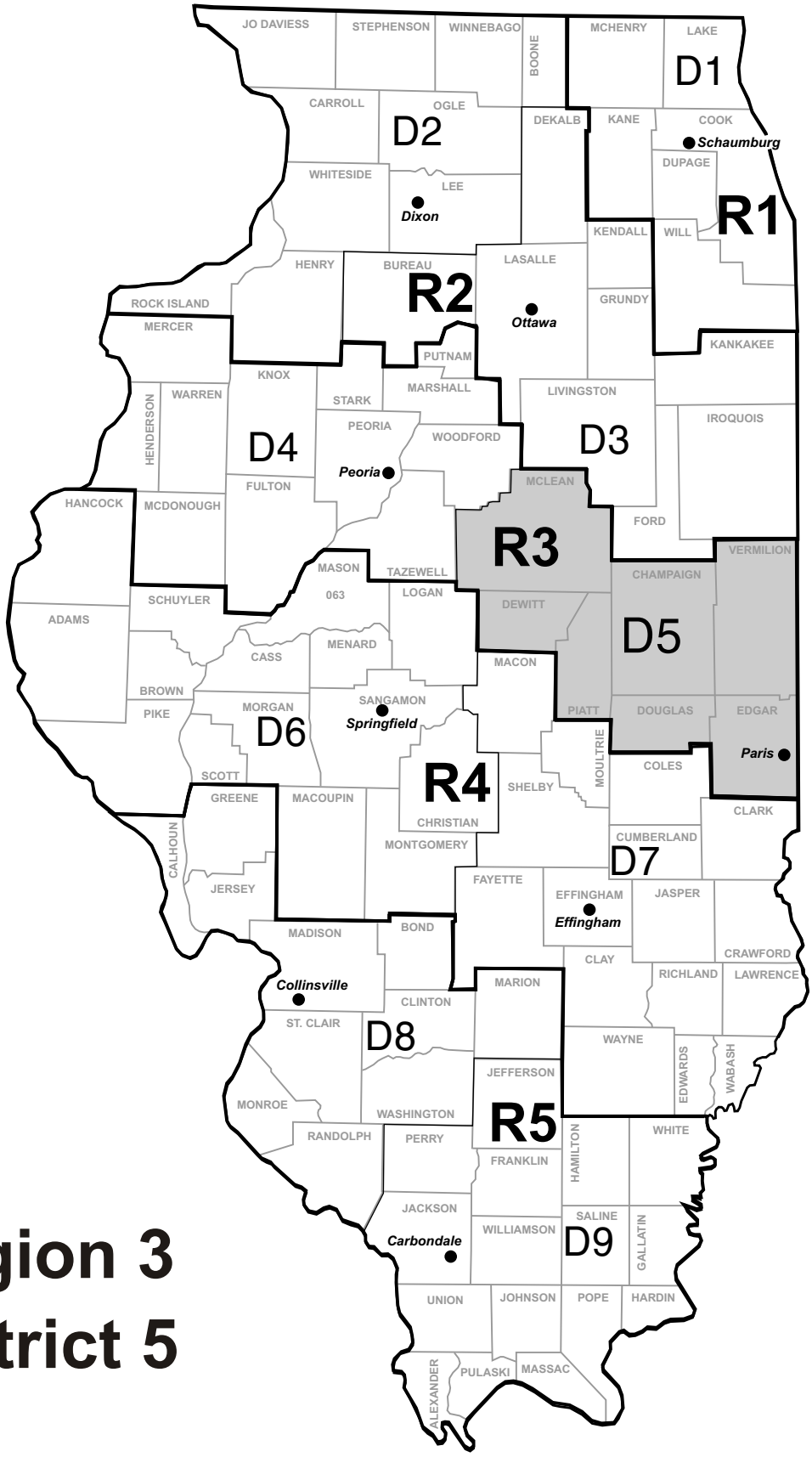

Region 3
District 5

TRANSPORTATION PROGRAM SUMMARY
ILLINOIS DEPARTMENT OF TRANSPORTATION
REGION 3, DISTRICT 5, PARIS

Overview

Highway District 5 encompasses 7 counties in eastern Illinois and includes the cities of Bloomington-Normal, Champaign-Urbana, Clinton, Danville and Tuscola, plus many smaller communities which serve as satellites for the larger employment areas or as focal points of this farming area. The state highway system in District 5 consists of 1,296 miles of highways and 682 bridges, supporting 9.8 million vehicle miles of travel daily.

State Program

The program for state and local highways will average $3.91 billion annually for the FY 2020-2025 period. Approximately $780 million will be provided during FY 2020-2025 for improvements to state highways in District 5. The following table summarizes anticipated accomplishments on the state highway system in District 5 during this time frame.

FY 2020-2025 Programmed Improvements

Roadway Maintenance	
Interstate NHS (miles)	58
Non-Interstate NHS (miles)	92
Non-NHS Marked (miles)	220
Non-NHS Unmarked (miles)	65
Bridges	
Interstate NHS (Sq. Ft.)	269,921
Non-Interstate NHS (Sq. Ft.)	67,932
Non-NHS Marked (Sq. Ft.)	49,470
Non-NHS Unmarked (Sq. Ft.)	159,387
Safety/System Modernization	
Interstate NHS (miles)	0
Non-Interstate NHS (miles)	0
Non-NHS Marked (miles)	0
Non-NHS Unmarked (miles)	0
Safety Locations (number)	23
System Expansion	
Interstate NHS (miles)	0
Non-Interstate NHS (miles)	0
Non-NHS Marked (miles)	0
Non-NHS Unmarked (miles)	0
New Bridges (Sq. Ft.)	154,215
Preservation	
Roads & Bridges ($M)	77.856

Major Highway projects of interest that are tentatively scheduled during the FY 2020-2025 time frame include:

- **Interstate 55 from south of Lexington to Livingston County line in McLean County.** Resurfacing on 11.6 miles (including ramp repair) is programmed in FY 2020 at a cost of $14.6 million.

- **Interstate 55 Business (Veterans Parkway) from Commerce Parkway to 0.1 mile north of East Washington Street and from Clearwater Avenue to Old Route 66 and at Illinois 9 in Bloomington in McLean County.** Resurfacing on 4.7 miles, ADA improvements and engineering for continuation of a feasibility study at Illinois 9 are programmed during FY 2021-2025 at a cost of $10.9 million.

- **Interstate 57 at Interstate 74 Interchange in Champaign County.** Interchange reconstruction, new bridges, a bridge replacement, a culvert replacement, a new culvert, utility adjustments and construction engineering are programmed during FY 2020-2025 at a cost of $120.2 million. Of this total, utility adjustments are programmed in FY 2020 at a cost of $300,000. *This project has been approved for Illinois Special Bridge Program funding.*

- **Interstate 57 under US 150 and Mattis Avenue and Interstate 74 under Mattis Avenue northwest of Champaign in Champaign County.** Bridge replacements, utility adjustments, land acquisition and construction engineering are programmed in FY 2020 at a cost of $28.2 million. *This project has been approved for Illinois Special Bridge Program funding.*

- **Interstate 74 over Market Street and at Illinois Central Railroad and Township Road 158 in Champaign County.** Bridge superstructure replacement and construction engineering are programmed in FY 2020 at a cost of $29.9 million. *This project has been approved for Illinois Special Bridge Program funding.*

- **Interstate 74 from US 150 west of Danville to Vermilion River in Vermilion County.** Reconstruction on 5.8 miles, engineering for location, environmental and design studies, engineering for contract plans, a bridge deck overlay, bridge deck repairs and bridge repair are programmed during FY 2020-2025 at a cost of $31.1 million. Of this total, engineering for location, environmental and design studies and engineering for contract plans are programmed in FY 2020 at a cost of $1.5 million.

- **Interstate 74 at Salt Fork Vermilion River west of Danville in Vermilion County.** Bridge superstructure replacement, median crossover and construction engineering are programmed during FY 2021-2025 at a cost of $19.5 million. *This project has been approved for Illinois Special Bridge Program funding.*

- **Illinois 9/US 150 from east of Interstate 74 to Royal Pointe Drive in Bloomington and from Locust Street to Towanda Avenue in Bloomington.** Resurfacing on 6.9 miles, ADA improvements and engineering for contract plans are programmed during FY 2020-2025 at a cost of $10.6 million. Of this total, engineering for contract plans is programmed in FY 2020 at a cost of $1 million.

- **Illinois 133 from US 45 in Arcola to Illinois 16 in Paris and US 45 from Madison Street to Illinois 133 in Douglas and Edgar Counties.** Resurfacing on 28.4 miles, ADA improvements, engineering for location, environmental and design studies and engineering for contract plans are programmed during FY 2020-2025 at a cost of $11.4 million. Of this total, resurfacing on 2 miles on Illinois 133 from US 45 in Arcola to 0.5 mile east of Interstate 57 and US 45 from Madison Street to Illinois 133 and ADA improvements are programmed in FY 2020 at a cost of $1.5 million.

FY 2020-2025 Rebuild Illinois
Highway Improvement Program
District 5
State Highways

Route / Street	Location	Improvements	Est. Cost	County	MYP Years	
		TAMP Category			Past	Current
I 39 US 51	2100 N TO 2200 N AT HUDSON	BRIDGE DECK OVERLAY PRESERVATION - BRIDGES	$3,800,000	MCLEAN	1	**2020**
I 55	LOGAN CO LINE TO 1.8 MI S OF SHIRLEY Miles = 10.67	STANDARD OVERLAY PRESERVATION - PAVEMENTS	$9,700,000	MCLEAN	1	2021-2025
I 55 I 74 US 51	LOGAN CO LINE TO 1.8 MI S OF SHIRLEY	P.E. (PHASE I) P.E. (PHASE II) PRESERVATION - PAVEMENTS	$500,000	MCLEAN	1	2021-2025
I 55	AT FUNKS GROVE REST AREA	BRIDGE DECK OVERLAY BRIDGE REPAIR PRESERVATION - BRIDGES	$2,000,000	MCLEAN	2	2021-2025
I 55	FUNKS GROVE REST AREA	REST AREA IMPROVEMENT MISCELLANEOUS IMPROVEMENTS	$1,440,000	MCLEAN	1	**2020**

Roadway Information

Miles	AADT	Truck Pct	NHS
10.67	25,278	29.3	Y

FY 2020-2025 Rebuild Illinois
Highway Improvement Program
District 5
State Highways

Route / Street	Location	Improvements	Est. Cost	County	MYP Years	
		TAMP Category			Past	Current
I 55	1.8 MI S OF SHIRLEY TO I-55/74 INTCHG SW OF BLOOMINGTON Miles = 3.83	STANDARD OVERLAY REHABILITATION - PAVEMENTS	$5,750,000	MCLEAN	1	2021-2025
Roadway Information Miles: 3.83; AADT: 24,442; Truck Pct: 31.5; NHS: Y						
I 55 I 74 US 51	FOX CREEK RD TO SUGAR CREEK	ULTRA-THIN BND WR COURSE MAINTENANCE - PAVEMENTS	$6,285,000	MCLEAN	1	**2020**
I 55	S OF LEXINGTON TO LIVINGSTON CO LINE Miles = 11.63	DESIGNED OVERLAY RAMP REPAIR REHABILITATION - PAVEMENTS	$14,600,000	MCLEAN	5	**2020**
Roadway Information Miles: 10.05; AADT: 26,205; Truck Pct: 25.9; NHS: Y						
I 55	N OF LEXINGTON TO LIVINGSTON CO LINE	BRIDGE DECK OVERLAY PRESERVATION - BRIDGES	$3,800,000	MCLEAN	1	2021-2025
I 55 BUS VETERANS PKWY	0.1 MI W OF MORRIS AVE TO 0.3 MI W OF US 51 BUS IN BLOOMINGTON Miles = 0.50	STANDARD OVERLAY PRESERVATION - PAVEMENTS	$516,000	MCLEAN	1	**2020**
Roadway Information Miles: 0.50; AADT: 19,180; Truck Pct: 5.3; NHS: Y						

FY 2020-2025 Rebuild Illinois
Highway Improvement Program
District 5
State Highways

Route / Street	Location	Improvements	Est. Cost	County	MYP Years	
		TAMP Category			Past	Current
I 55 BUS VETERANS PKWY	COMMERCE PKWY TO 0.1 MI N OF E WASHINGTON ST Miles = 2.49	STANDARD OVERLAY ADA IMPROVEMENTS REHABILITATION - PAVEMENTS	$5,850,000	MCLEAN	5	2021-2025
Roadway Information Miles: 2.49; AADT: 30,469; Truck Pct: 5.1; NHS: Y						
I 55 BUS VETERANS PKWY	AT ILL 9 IN BLOOMINGTON	P.E. (FEASIBILITY STUDY) MISCELLANEOUS IMPROVEMENTS	$600,000	MCLEAN	2	2021-2025
I 55 BUS VETERANS PKWY	CLEARWATER AVE TO OLD RTE 66 Miles = 2.23	STANDARD OVERLAY ADA IMPROVEMENTS REHABILITATION - PAVEMENTS	$4,425,000	MCLEAN	4	2021-2025
Roadway Information Miles: 2.23; AADT: 33,713; Truck Pct: 5.3; NHS: Y						
I 57	COLES CO LINE TO 0.3 MI N OF US 36 Miles = 10.48	DESIGNED OVERLAY REHABILITATION - PAVEMENTS	$14,150,000	DOUGLAS	1	2021-2025
Roadway Information Miles: 10.48; AADT: 21,485; Truck Pct: 30.3; NHS: Y						
I 57	OVER US 45 AT PESOTUM	BRIDGE SUPERSTRUCTURE REHABILITATION - BRIDGES	$3,650,000	CHAMPAIGN	3	2021-2025

Structure Information

Str Number	AADT	Truck Pct	NHS
0100198	11,400	31	Y
0100199	11,550	30	Y

FY 2020-2025 Rebuild Illinois
Highway Improvement Program
District 5
State Highways

Route / Street	Location	Improvements	Est. Cost	County	MYP Years	
		TAMP Category			Past	Current
I 57	UNDER CH 17 1.8 MI E OF SADORUS	BRIDGE SUPERSTRUCTURE REHABILITATION - BRIDGES	$2,000,000	CHAMPAIGN	2	2021-2025
				Structure Information Str Number: 0100124 AADT: 1,000 Truck Pct: 8 NHS: N		
I 57	UNDER CH 17 1.8 MI E OF SADORUS	P.E. (PHASE I) P.E. (PHASE II) REHABILITATION - BRIDGES	$300,000	CHAMPAIGN	1	**2020**
I 57	AT CURTIS RD SW OF CHAMPAIGN	PEDESTRIAN OVERPASS MISCELLANEOUS IMPROVEMENTS	$1,450,000	CHAMPAIGN	16	2021-2025
I 57	UNDER KIRBY AVE W OF CHAMPAIGN	BRIDGE REPLACEMENT RECONSTRUCTION - BRIDGES	$4,175,000	CHAMPAIGN	5	2021-2025
				Structure Information Str Number: 0100103 AADT: 8,700 Truck Pct: 3 NHS: N		
I 57	UNDER KIRBY AVE W OF CHAMPAIGN	P.E. (PHASE I) P.E. (PHASE II) RECONSTRUCTION - BRIDGES	$750,000	CHAMPAIGN	1	2021-2025
I 57	UNDER KIRBY AVE W OF CHAMPAIGN	LAND ACQUISITION RECONSTRUCTION - BRIDGES	$50,000	CHAMPAIGN	1	2021-2025

FY 2020-2025 Rebuild Illinois
Highway Improvement Program
District 5
State Highways

Route / Street	Location	Improvements	Est. Cost	County	MYP Years	
		TAMP Category			Past	Current
I 57	UNDER KIRBY AVE W OF CHAMPAIGN	UTILITY ADJUSTMENT RECONSTRUCTION - BRIDGES	$500,000	CHAMPAIGN	1	2021-2025
I 57	UNDER US 150 NW OF CHAMPAIGN *ILLINOIS SPECIAL BRIDGE PROGRAM PROJECT.*	BRIDGE REPLACEMENT RECONSTRUCTION - BRIDGES	$6,683,000	CHAMPAIGN	4	**2020**
I 57 I 74	AT I-74 INTCHG *ILLINOIS SPECIAL BRIDGE PROGRAM PROJECT.*	INTERCHANGE RECONSTRUCTION BRIDGE (NEW) CULVERT REPLACEMENT CULVERT (NEW) BRIDGE REPLACEMENT RECONSTRUCTION - PAVEMENTS	$114,350,000	CHAMPAIGN	4	2021-2025
I 57 I 74	AT I-74 INTCHG *ILLINOIS SPECIAL BRIDGE PROGRAM PROJECT.*	UTILITY ADJUSTMENT RECONSTRUCTION - PAVEMENTS	$300,000	CHAMPAIGN	1	**2020**
I 57 I 74	AT I-74 INTCHG *ILLINOIS SPECIAL BRIDGE PROGRAM PROJECT.*	CONSTRUCTION ENGINEERING RECONSTRUCTION - PAVEMENTS	$5,500,000	CHAMPAIGN	4	2021-2025

Structure Information

Str Number	AADT	Truck Pct	NHS
0100050	7,400	12	N

FY 2020-2025 Rebuild Illinois
Highway Improvement Program
District 5
State Highways

Route / Street	Location	Improvements	Est. Cost	County	MYP Years	
		TAMP Category			Past	Current
I 57 I 74	AT I-74 INTCHG	P.E. (PHASE II) P.E. (CONSULTANT PLANS) RECONSTRUCTION - PAVEMENTS	$400,000	CHAMPAIGN	1	2020
I 57	UNDER MATTIS AVE NW OF CHAMPAIGN *ILLINOIS SPECIAL BRIDGE PROGRAM PROJECT.*	BRIDGE REPLACEMENT RECONSTRUCTION - BRIDGES	$18,875,000	CHAMPAIGN	5	2020
I 57 I 74	I-57: UNDER MATTIS AVE & UNDER US 150; I-74: UNDER MATTIS AVE *ILLINOIS SPECIAL BRIDGE PROGRAM PROJECT.*	LAND ACQUISITION RECONSTRUCTION - BRIDGES	$457,000	CHAMPAIGN	1	2020
I 57 I 74	I-57: UNDER MATTIS AVE & UNDER US 150; I-74: UNDER MATTIS AVE *ILLINOIS SPECIAL BRIDGE PROGRAM PROJECT.*	UTILITY ADJUSTMENT RECONSTRUCTION - BRIDGES	$1,185,000	CHAMPAIGN	1	2020
I 57 I 74	I-57: UNDER MATTIS AVE & UNDER US 150; I-74: UNDER MATTIS AVE *ILLINOIS SPECIAL BRIDGE PROGRAM PROJECT.*	CONSTRUCTION ENGINEERING RECONSTRUCTION - BRIDGES	$1,000,000	CHAMPAIGN	5	2020

Structure Information

Str Number	AADT	Truck Pct	NHS
0100100	5,800	11	N
0100270	17,100	6	N

FY 2020-2025 Rebuild Illinois
Highway Improvement Program
District 5
State Highways

Route / Street	Location	Improvements	Est. Cost	County	MYP Years	
		TAMP Category			Past	Current
I 57	2 MI S OF THOMASBORO TO US 136 AT RANTOUL Miles = 6.91	DESIGNED OVERLAY	$11,000,000	CHAMPAIGN	3	2021-2025
		REHABILITATION - PAVEMENTS				

Roadway Information

Miles	AADT	Truck Pct	NHS
6.91	22,400	31.0	Y

I 57	AT CR 2500N W OF THOMASBORO	BRIDGE SUPERSTRUCTURE	$1,800,000	CHAMPAIGN	2	2021-2025
		REHABILITATION - BRIDGES				

Structure Information

Str Number	AADT	Truck Pct	NHS
0100156	1,600	10	N

I 72	UNDER BRIDGE ST 0.5 MI W OF MONTICELLO	P.E. (PHASE I) P.E. (PHASE II)	$500,000	PIATT	1	2021-2025
		REHABILITATION - BRIDGES				

I 72	UNDER BRIDGE ST 0.5 MI W OF MONTICELLO	BRIDGE SUPERSTRUCTURE	$3,200,000	PIATT	1	2021-2025
		REHABILITATION - BRIDGES				

Structure Information

Str Number	AADT	Truck Pct	NHS
0740065	1,400	10	Y

I 72	OVER NS RR N OF MONTICELLO	BRIDGE SUPERSTRUCTURE	$3,960,000	PIATT	10	2021-2025
		REHABILITATION - BRIDGES				

Structure Information

Str Number	AADT	Truck Pct	NHS
0740069	6,200	24	Y
0740070	6,200	24	Y

FY 2020-2025 Rebuild Illinois
Highway Improvement Program
District 5
State Highways

Route / Street	Location	Improvements / TAMP Category	Est. Cost	County	MYP Years Past	MYP Years Current
I 72	WHITE HEATH RD 4.3 MI W OF CHAMPAIGN CO LINE	BRIDGE SUPERSTRUCTURE REHABILITATION - BRIDGES	$3,200,000	PIATT	9	2021-2025
I 72	WHITE HEATH RD NE OF WHITE HEATH TO I-57 W OF CHAMPAIGN Miles = 11.00	STANDARD OVERLAY MICROSURFACING 2 PASS PRESERVATION - PAVEMENTS	$14,000,000	PIATT CHAMPAIGN	1	2020
I 72 DIVISION ST	UNDER ILL 47 NE OF SEYMOUR	BRIDGE DECK REPAIRS MAINTENANCE - BRIDGES	$500,000	CHAMPAIGN	1	2020
I 72	UNDER STALEY RD W OF CHAMPAIGN	BRIDGE REPLACEMENT RECONSTRUCTION - BRIDGES	$4,000,000	CHAMPAIGN	12	2021-2025
I 72	OVER I-57 W OF CHAMPAIGN	BRIDGE SUPERSTRUCTURE REHABILITATION - BRIDGES	$4,550,000	CHAMPAIGN	1	2021-2025

Roadway Information

Miles	AADT	Truck Pct	NHS
8.39	16,612	18.7	Y
2.61	15,658	21.6	Y

Structure Information

Str Number	AADT	Truck Pct	NHS
0740026	900	5	N
0100168	8,000	9	N
0100034	8,500	17	Y
0100035	8,500	17	Y

FY 2020-2025 Rebuild Illinois
Highway Improvement Program
District 5
State Highways

Route / Street	Location	Improvements	Est. Cost	County	MYP Years	
		TAMP Category			Past	Current
I 72	OVER I-57 W OF CHAMPAIGN	P.E. (PHASE I) P.E. (PHASE II) REHABILITATION - BRIDGES	$500,000	CHAMPAIGN	1	2021-2025
I 74	TR 90 S OF CARLOCK TO I-55 N OF NORMAL Miles = 7.05	STANDARD OVERLAY REHABILITATION - PAVEMENTS	$9,520,000	MCLEAN	2	2021-2025
I 74	US 51 BUS S OF BLOOMINGTON TO CH 36 INTCHG AT DOWNS Miles = 8.64	STANDARD OVERLAY PATCHING DRAINAGE GUARDRAIL IMPACT ATTENUATORS REHABILITATION - PAVEMENTS	$7,770,000	MCLEAN	1	2021-2025
I 74	UNDER US 136 SE OF LEROY	BRIDGE NEW DECK BRIDGE BEAM REPLACEMENT REHABILITATION - BRIDGES	$3,000,000	MCLEAN	1	2021-2025
I 74	UNDER CH 29, CH 30 & CH 36 E OF US 51	BRIDGE NEW DECK REHABILITATION - BRIDGES	$5,500,000	MCLEAN	1	2021-2025

Roadway Information

Miles	AADT	Truck Pct	NHS
7.05	27,954	17.0	Y

Roadway Information

Miles	AADT	Truck Pct	NHS
6.85	21,337	33.8	Y

Structure Information

Str Number	AADT	Truck Pct	NHS
0570135	1,450	26	Y

Structure Information

Str Number	AADT	Truck Pct	NHS
0570127	3,150	11	N
0570122	1,800	3	N
0570124	1,650	22	N

FY 2020-2025 Rebuild Illinois
Highway Improvement Program
District 5
State Highways

Route / Street	Location	Improvements	Est. Cost	County	MYP Years	
		TAMP Category			Past	Current
I 74	UNDER ILL 54 AT FARMER CITY	BRIDGE SUPERSTRUCTURE REHABILITATION - BRIDGES	$3,465,000	DEWITT	1	2021-2025
I 74	1.3 MI W OF CHAMPAIGN CO LINE TO 0.2 MI W OF ILL 47 INTCHG IN MAHOMET Miles = 5.24	DESIGNED OVERLAY REHABILITATION - PAVEMENTS	$4,050,000	CHAMPAIGN PIATT	1	2020
I 74	PROSPECT AVE IN CHAMPAIGN TO UNIVERSITY AVE IN URBANA Miles = 4.63	MICROSURFACING 2 PASS STANDARD OVERLAY PRESERVATION - PAVEMENTS	$2,400,000	CHAMPAIGN	1	2020
I 74	OVER MARKET ST IN CHAMPAIGN	BRIDGE SUPERSTRUCTURE REHABILITATION - BRIDGES	$2,840,000	CHAMPAIGN	2	2020
I 74	AT IC RR & TR 158 IN CHAMPAIGN *ILLINOIS SPECIAL BRIDGE PROGRAM PROJECT.*	BRIDGE SUPERSTRUCTURE REHABILITATION - BRIDGES	$23,517,000	CHAMPAIGN	3	2020

Roadway Information

Miles	AADT	Truck Pct	NHS
3.25	22,700	32.6	Y
1.99	22,700	32.6	Y

Roadway Information

Miles	AADT	Truck Pct	NHS
0.86	52,673	15.2	Y
3.77	44,661	17.6	Y

Structure Information

Str Number	AADT	Truck Pct	NHS
0200034	3,450	21	N

Structure Information

Str Number	AADT	Truck Pct	NHS
0100020	63,100	13	Y

Structure Information

Str Number	AADT	Truck Pct	NHS
0100021	63,100	13	Y

FY 2020-2025 Rebuild Illinois
Highway Improvement Program
District 5
State Highways

Route / Street	Location	Improvements	Est. Cost	County	MYP Years	
		TAMP Category			Past	Current
I 74	AT IC RR & TR 158 & MARKET ST IN CHAMPAIGN	CONSTRUCTION ENGINEERING	$3,500,000	CHAMPAIGN	2	**2020**
	ILLINOIS SPECIAL BRIDGE PROGRAM PROJECT.					
		REHABILITATION - BRIDGES				
I 74	SALINE BRANCH 1 MI E OF US 45; OVER I-74 E OF URBANA	BRIDGE DECK OVERLAY	$3,200,000	CHAMPAIGN	1	2021-2025
		PRESERVATION - BRIDGES				
I 74	HIGHCROSS RD E OF URBANA TO UP RR 1.5 MI E OF ST JOSEPH	BRIDGE DECK OVERLAY BRIDGE DECK REPAIRS	$1,955,000	CHAMPAIGN	4	**2020**
		PRESERVATION - BRIDGES				
I 74	STONY CREEK 2.4 MI E OF ILL 49	BRIDGE SUPERSTRUCTURE	$4,600,000	VERMILION	1	2021-2025
		REHABILITATION - BRIDGES				

Structure Information

Str Number	AADT	Truck Pct	NHS
0920001	13,100	29	Y
0920002	13,100	29	Y

Route / Street	Location	Improvements	Est. Cost	County	Past	Current
I 74	2.1 MI NE OF MUNCIE	BRIDGE REPLACEMENT	$2,500,000	VERMILION	2	2021-2025
		RECONSTRUCTION - BRIDGES				

Structure Information

Str Number	AADT	Truck Pct	NHS
0920148	75	2	N

FY 2020-2025 Rebuild Illinois
Highway Improvement Program
District 5
State Highways

Route / Street	Location	Improvements	Est. Cost	County	MYP Years	
		TAMP Category			Past	Current
I 74	US 150 W OF DANVILLE TO VERMILION RIVER IN DANVILLE Miles = 5.80	RECONSTRUCTION RECONSTRUCTION - PAVEMENTS	$23,000,000	VERMILION	6	2021-2025
I 74	US 150 W OF DANVILLE TO VERMILION RIVER IN DANVILLE	BRIDGE DECK OVERLAY BRIDGE DECK REPAIRS BRIDGE REPAIR PRESERVATION - BRIDGES	$5,080,000	VERMILION	2	2021-2025
I 74	US 150 W OF DANVILLE TO VERMILION RIVER IN DANVILLE	P.E. (PHASE I) P.E. (PHASE II) RECONSTRUCTION - PAVEMENTS	$1,500,000	VERMILION	1	**2020**
I 74	US 150 W OF DANVILLE TO VERMILION RIVER IN DANVILLE	P.E. (PHASE I) P.E. (PHASE II) RECONSTRUCTION - PAVEMENTS	$1,500,000	VERMILION	1	2021-2025
I 74	SALT FORK VERMILION RIVER W OF DANVILLE *ILLINOIS SPECIAL BRIDGE PROGRAM PROJECT.*	BRIDGE SUPERSTRUCTURE MEDIAN CROSSOVER REHABILITATION - BRIDGES	$17,750,000	VERMILION	5	2021-2025

Roadway Information

Miles	AADT	Truck Pct	NHS
5.80	24,877	31.6	Y

Structure Information

Str Number	AADT	Truck Pct	NHS
0920006	12,050	32	Y
0920007	12,050	32	Y

FY 2020-2025 Rebuild Illinois
Highway Improvement Program
District 5
State Highways

Route / Street	Location	Improvements	Est. Cost	County	MYP Years	
		TAMP Category			Past	Current
I 74	SALT FORK VERMILION RIVER W OF DANVILLE *ILLINOIS SPECIAL BRIDGE PROGRAM PROJECT.*	CONSTRUCTION ENGINEERING REHABILITATION - BRIDGES	$1,736,000	VERMILION	5	2021-2025
I 74	UNDER TILTON RD IN TILTON	BRIDGE REPLACEMENT RECONSTRUCTION - BRIDGES	$4,500,000	VERMILION	17	2021-2025
I 74	UNDER TILTON RD IN TILTON	P.E. (PHASE I) P.E. (PHASE II) RECONSTRUCTION - BRIDGES	$500,000	VERMILION	2	**2020**
I 74	VERMILION RIVER IN DANVILLE TO INDIANA STATE LINE Miles = 4.58	DESIGNED OVERLAY UNDERDRAINS RAMP REPAIR REHABILITATION - PAVEMENTS	$9,649,000	VERMILION	4	2021-2025
I 74	UNDER PERRYSVILLE RD IN DANVILLE	BRIDGE REPLACEMENT RECONSTRUCTION - BRIDGES	$4,300,000	VERMILION	8	2021-2025

Roadway Information

Miles	AADT	Truck Pct	NHS
4.58	19,629	39.2	Y

Structure Information

Str Number	AADT	Truck Pct	NHS
0920087	1,550	2	N

Structure Information

Str Number	AADT	Truck Pct	NHS
0920084	1,300	3	N

FY 2020-2025 Rebuild Illinois
Highway Improvement Program
District 5
State Highways

Route / Street	Location	Improvements	Est. Cost	County	MYP Years	
		TAMP Category			Past	Current
I 74	OVER GRIFFIN ST & STONY CREEK IN DANVILLE	BRIDGE REPLACEMENT BRIDGE DECK REPAIRS RECONSTRUCTION - BRIDGES	$6,000,000	VERMILION	4	2021-2025
I 74	OVER GRIFFIN ST & STONY CREEK IN DANVILLE	P.E. (PHASE I) P.E. (PHASE II) RECONSTRUCTION - BRIDGES	$500,000	VERMILION	1	2021-2025
I 74	AT LYNCH RD INTCHG	BRIDGE DECK OVERLAY BRIDGE DECK REPAIRS BRIDGE REPAIR PRESERVATION - BRIDGES	$3,200,000	VERMILION	4	2021-2025
US 24	WOODFORD CO LINE TO MCLEAN ST IN GRIDLEY Miles = 5.32	DESIGNED OVERLAY REHABILITATION - PAVEMENTS	$2,030,000	MCLEAN	1	2021-2025
US 24	INTERMITTENT STREAM 1 MI W OF CHENOA	BRIDGE REPLACEMENT RECONSTRUCTION - BRIDGES	$1,555,000	MCLEAN	10	2021-2025

Structure Information

Str Number	AADT	Truck Pct	NHS
0920016	9,450	40	Y
0920017	9,450	40	Y

Roadway Information

Miles	AADT	Truck Pct	NHS
5.32	3,800	21.1	Y

Structure Information

Str Number	AADT	Truck Pct	NHS
0570070	3,050	20	Y

FY 2020-2025 Rebuild Illinois
Highway Improvement Program
District 5
State Highways

Route / Street	Location	Improvements	Est. Cost	County	MYP Years	
		TAMP Category			Past	Current
US 24	GRANT ST IN CHENOA TO LIVINGSTON CO LINE Miles = 6.83	STANDARD OVERLAY REHABILITATION - PAVEMENTS	$2,220,000	MCLEAN	1	2021-2025
Roadway Information Miles / AADT / Truck Pct / NHS 6.83 / 4,288 / 19.5 / Y						
US 24	UNKNOWN STREAM 0.5 MI E OF CHENOA	BRIDGE REPLACEMENT RECONSTRUCTION - BRIDGES	$1,700,000	MCLEAN	4	2021-2025
Structure Information Str Number / AADT / Truck Pct / NHS 0570071 / 4,200 / 18 / Y						
US 36	MOULTRIE CO LINE TO US 45 W OF TUSCOLA Miles = 9.57	CAPE SEAL PRESERVATION - PAVEMENTS	$1,265,000	PIATT DOUGLAS	1	**2020**
US 45 US 150 SPRINGFIELD AVE WRIGHT ST	PROSPECT AVE TO WRIGHT ST IN CHAMPAIGN Miles = 1.52	DESIGNED OVERLAY ADA IMPROVEMENTS REHABILITATION - PAVEMENTS	$1,075,000	CHAMPAIGN	4	2021-2025
Roadway Information Miles / AADT / Truck Pct / NHS 0.76 / 12,974 / 3.4 / Y 0.76 / 14,632 / 5.2 / Y						
US 45 NEIL ST	SPRINGFIELD AVE IN CHAMPAIGN TO CURTIS RD IN SAVOY Miles = 3.06	DESIGNED OVERLAY ADA IMPROVEMENTS REHABILITATION - PAVEMENTS	$3,491,000	CHAMPAIGN	4	2021-2025
Roadway Information Miles / AADT / Truck Pct / NHS 3.06 / 21,644 / 2.9 / Y						

FY 2020-2025 Rebuild Illinois
Highway Improvement Program
District 5
State Highways

Route / Street	Location	Improvements	Est. Cost	County	MYP Years	
		TAMP Category			Past	Current
US 45	I-57 AT PESOTUM TO US 36 AT TUSCOLA Miles = 8.27	DESIGNED OVERLAY REHABILITATION - PAVEMENTS	$6,000,000	CHAMPAIGN DOUGLAS	1	2021-2025
US 45	I-57 AT PESOTUM TO US 36 AT TUSCOLA	CULVERT REPLACEMENT MISCELLANEOUS IMPROVEMENTS	$4,600,000	CHAMPAIGN DOUGLAS	1	2021-2025
US 45	I-57 AT PESOTUM TO US 36 AT TUSCOLA	LAND ACQUISITION REHABILITATION - PAVEMENTS	$500,000	CHAMPAIGN DOUGLAS	1	2021-2025
US 45	I-57 AT PESOTUM TO US 36 AT TUSCOLA	P.E. (PHASE I) P.E. (PHASE II) REHABILITATION - PAVEMENTS	$1,000,000	CHAMPAIGN DOUGLAS	1	2021-2025
US 45	I-57 AT PESOTUM TO US 36 AT TUSCOLA	P.E. (PHASE I) P.E. (PHASE II) REHABILITATION - PAVEMENTS	$1,000,000	CHAMPAIGN DOUGLAS	1	2021-2025

Roadway Information

Miles	AADT	Truck Pct	NHS
0.08	3,250	8.9	Y
2.05	3,250	8.9	N
6.14	3,304	10.1	N

FY 2020-2025 Rebuild Illinois
Highway Improvement Program
District 5
State Highways

Route / Street	Location	Improvements	Est. Cost	County	MYP Years	
		TAMP Category			Past	Current
US 45	I-57 AT PESOTUM TO US 36 AT TUSCOLA	UTILITY ADJUSTMENT REHABILITATION - PAVEMENTS	$1,000,000	CHAMPAIGN DOUGLAS	1	2021-2025
US 51 US 51 BUS	DITCH 0.1 MI N OF RAAB RD IN NORMAL	CULVERT REPLACEMENT MISCELLANEOUS IMPROVEMENTS	$300,000	MCLEAN	1	2021-2025
US 51 US 51 BUS	DITCH 0.1 MI N OF RAAB RD IN NORMAL	LAND ACQUISITION MISCELLANEOUS IMPROVEMENTS	$50,000	MCLEAN	1	2021-2025
US 51 US 51 BUS	DITCH 0.1 MI N OF RAAB RD IN NORMAL	UTILITY ADJUSTMENT MISCELLANEOUS IMPROVEMENTS	$50,000	MCLEAN	1	2021-2025
US 51	MCLEAN CO LINE TO MACON CO LINE Miles = 10.91	ULTRA-THIN BND WR COURSE PRESERVATION - PAVEMENTS	$2,690,000	DEWITT	1	2021-2025

FY 2020-2025 Rebuild Illinois
Highway Improvement Program
District 5
State Highways

Route / Street	Location	Improvements	Est. Cost	County	MYP Years	
		TAMP Category			Past	Current
US 51	MCLEAN CO LINE TO MACON CO LINE Miles = 3.47	STANDARD OVERLAY REHABILITATION - PAVEMENTS	$1,820,000	DEWITT	1	2021-2025
US 51 BUS	COLLEGE AVE IN NORMAL TO OLIVE ST IN BLOOMINGTON Miles = 4.76	STANDARD OVERLAY WIDENING EXISTING PAVEMENT ADA IMPROVEMENTS TRAF SIGNAL MODERNIZATION REHABILITATION - PAVEMENTS	$18,000,000	MCLEAN	1	2021-2025
US 51 BUS	COLLEGE AVE IN NORMAL TO OLIVE ST IN BLOOMINGTON	P.E. (PHASE I) P.E. (PHASE II) REHABILITATION - PAVEMENTS	$3,600,000	MCLEAN	1	**2020**
US 51 BUS	COLLEGE AVE IN NORMAL TO OLIVE ST IN BLOOMINGTON	LAND ACQUISITION REHABILITATION - PAVEMENTS	$250,000	MCLEAN	1	2021-2025
US 51 BUS	COLLEGE AVE IN NORMAL TO OLIVE ST IN BLOOMINGTON	UTILITY ADJUSTMENT REHABILITATION - PAVEMENTS	$200,000	MCLEAN	1	2021-2025

Roadway Information

Miles	AADT	Truck Pct	NHS
2.14	9,650	15.8	Y
1.33	9,754	12.9	Y

Roadway Information

Miles	AADT	Truck Pct	NHS
2.41	11,633	9.1	Y
2.35	12,197	5.9	Y

FY 2020-2025 Rebuild Illinois
Highway Improvement Program
District 5
State Highways

Route / Street	Location	Improvements	Est. Cost	County	MYP Years	
		TAMP Category			Past	Current
US 51 BUS CENTER ST WOODLAWN AVE GRANT AVE	US 51 BYP (N) TO US 51 BYP (S) IN CLINTON Miles = 3.47	STANDARD OVERLAY ADA IMPROVEMENTS REHABILITATION - PAVEMENTS	$2,545,000	DEWITT	4	2021-2025
US 51 BUSB	DIVISION ST TO EMPIRE ST IN BLOOMINGTON Miles = 0.49	RECONSTRUCTION RECONSTRUCTION - PAVEMENTS	$2,725,000	MCLEAN	2	2021-2025
US 136	I-55 AT MCLEAN TO US 51 AT HEYWORTH Miles = 9.03	STANDARD OVERLAY ADA IMPROVEMENTS REHABILITATION - PAVEMENTS	$2,950,000	MCLEAN	1	2021-2025
US 136	OLD US 51 IN HEYWORTH TO US 150 Miles = 13.97	STANDARD OVERLAY REHABILITATION - PAVEMENTS	$4,620,000	MCLEAN	1	2021-2025
US 136	AT ILL 54 SW OF BELLFLOWER	LAND ACQUISITION MISCELLANEOUS IMPROVEMENTS	$50,000	MCLEAN	1	2021-2025

Roadway Information

Miles	AADT	Truck Pct	NHS
0.68	3,250	7.4	Y
2.27	4,080	7.3	Y
0.52	4,000	11.4	Y

Roadway Information

Miles	AADT	Truck Pct	NHS
0.49	12,567	10.6	Y

Roadway Information

Miles	AADT	Truck Pct	NHS
9.03	2,400	32.1	Y

Roadway Information

Miles	AADT	Truck Pct	NHS
12.71	1,662	23.7	Y
1.26	1,600	23.1	P

FY 2020-2025 Rebuild Illinois
Highway Improvement Program
District 5
State Highways

Route / Street	Location	Improvements	Est. Cost	County	MYP Years	
		TAMP Category			Past	Current
US 136	MCLEAN CO LINE TO E OF FISHER	LAND ACQUISITION REHABILITATION - PAVEMENTS	$50,000	CHAMPAIGN	1	2021-2025
US 136	MCLEAN CO LINE TO E OF FISHER	UTILITY ADJUSTMENT REHABILITATION - PAVEMENTS	$50,000	CHAMPAIGN	1	2021-2025
US 136	MCLEAN CO LINE TO E OF FISHER Miles = 6.24	STANDARD OVERLAY ADA IMPROVEMENTS REHABILITATION - PAVEMENTS	$3,690,000	CHAMPAIGN	1	2021-2025
US 136	DITCH W OF FISHER	CULVERT REPLACEMENT RECONSTRUCTION - BRIDGES	$300,000	CHAMPAIGN	2	2021-2025
US 136	MAPLEWOOD DR IN RANTOUL TO GIFFORD Miles = 6.12	STANDARD OVERLAY ADA IMPROVEMENTS REHABILITATION - PAVEMENTS	$2,500,000	CHAMPAIGN	1	2021-2025

Roadway Information

Miles	AADT	Truck Pct	NHS
6.24	2,003	16.7	N

Roadway Information

Miles	AADT	Truck Pct	NHS
6.12	3,930	8.8	N

FY 2020-2025 Rebuild Illinois
Highway Improvement Program
District 5
State Highways

Route / Street	Location	Improvements	Est. Cost	County	MYP Years	
		TAMP Category			Past	Current
US 136	E OF GIFFORD	CULVERT REPLACEMENT MISCELLANEOUS IMPROVEMENTS	$875,000	CHAMPAIGN	3	2021-2025
US 136	E OF GIFFORD	LAND ACQUISITION MISCELLANEOUS IMPROVEMENTS	$50,000	CHAMPAIGN	1	2021-2025
US 136	E OF GIFFORD	UTILITY ADJUSTMENT MISCELLANEOUS IMPROVEMENTS	$50,000	CHAMPAIGN	1	2021-2025
US 150 US 150 F	EMPIRE ST TO OAKLAND AVE & CLINTON ST TO HANNA ST IN BLOOMINGTON	P.E. (PHASE I) REHABILITATION - PAVEMENTS	$1,000,000	MCLEAN	2	2021-2025
US 150 MORRISEY AVE	OAKLAND AVE TO VETERANS PKWY IN BLOOMINGTON Miles = 1.08	DESIGNED OVERLAY REHABILITATION - PAVEMENTS	$4,600,000	MCLEAN	1	2021-2025
US 150 MORRISEY AVE	OAKLAND AVE TO VETERANS PKWY IN BLOOMINGTON	P.E. (PHASE I) P.E. (PHASE II) REHABILITATION - PAVEMENTS	$1,000,000	MCLEAN	1	2021-2025

Roadway Information

Miles	AADT	Truck Pct	NHS
1.08	8,231	14.9	N

FY 2020-2025 Rebuild Illinois
Highway Improvement Program
District 5
State Highways

Route / Street	Location	Improvements	Est. Cost	County	MYP Years	
		TAMP Category			Past	Current
US 150 MORRISEY AVE	OAKLAND AVE TO VETERANS PKWY IN BLOOMINGTON	LAND ACQUISITION REHABILITATION - PAVEMENTS	$300,000	MCLEAN	1	2021-2025
US 150 MORRISEY AVE	OAKLAND AVE TO VETERANS PKWY IN BLOOMINGTON	UTILITY ADJUSTMENT REHABILITATION - PAVEMENTS	$100,000	MCLEAN	1	2021-2025
US 150	LEROY TO DEWITT CO LINE Miles = 7.31	DESIGNED OVERLAY NEW SHOULDERS ADA IMPROVEMENTS REHABILITATION - PAVEMENTS	$3,775,000	MCLEAN	5	2021-2025
US 150	DEWITT CO LINE TO MANSFIELD Miles = 5.03	DESIGNED OVERLAY REHABILITATION - PAVEMENTS	$2,500,000	PIATT	3	2021-2025
US 150	1.7 & 2.6 MI E OF DEWITT CO LINE	CULVERT REPLACEMENT MISCELLANEOUS IMPROVEMENTS	$750,000	PIATT	3	2021-2025

Roadway Information

Miles	AADT	Truck Pct	NHS
7.31	2,142	9.0	N

Roadway Information

Miles	AADT	Truck Pct	NHS
5.03	1,619	8.0	N

FY 2020-2025 Rebuild Illinois
Highway Improvement Program
District 5
State Highways

Route / Street	Location	Improvements	Est. Cost	County	MYP Years	
		TAMP Category			Past	Current
US 150	MANSFIELD TO MAHOMET Miles = 5.57	DESIGNED OVERLAY ADA IMPROVEMENTS REHABILITATION - PAVEMENTS	$4,000,000	CHAMPAIGN PIATT	4	2021-2025
US 150	STREAM 2 MI W OF MAHOMET	BRIDGE DECK REPAIRS MAINTENANCE - BRIDGES	$100,000	CHAMPAIGN	4	2021-2025
US 150 PROSPECT AVE	I-74 INTCHG TO ILL 10 (SPRINGFIELD AVE) IN CHAMPAIGN Miles = 1.58	WIDENING EXISTING PAVEMENT INTERSECTION IMPROVEMENT STANDARD OVERLAY TRAF SIGNAL MODERNIZATION REHABILITATION - PAVEMENTS	$15,500,000	CHAMPAIGN	1	2021-2025
US 150	I-74 INTCHG TO ILL 10 (SPRINGFIELD AVE) IN CHAMPAIGN	P.E. (PHASE I) P.E. (PHASE II) REHABILITATION - PAVEMENTS	$2,500,000	CHAMPAIGN	1	**2020**
US 150	I-74 INTCHG TO ILL 10 (SPRINGFIELD AVE) IN CHAMPAIGN	LAND ACQUISITION REHABILITATION - PAVEMENTS	$400,000	CHAMPAIGN	1	2021-2025

Roadway Information

Miles	AADT	Truck Pct	NHS
3.06	3,962	9.1	N
0.15	1,650	6.7	N
2.36	2,046	3.9	N

Roadway Information

Miles	AADT	Truck Pct	NHS
1.58	19,524	4.5	Y

FY 2020-2025 Rebuild Illinois
Highway Improvement Program
District 5
State Highways

Route / Street	Location	Improvements	Est. Cost	County	MYP Years	
		TAMP Category			Past	Current
US 150	I-74 INTCHG TO ILL 10 (SPRINGFIELD AVE) IN CHAMPAIGN	UTILITY ADJUSTMENT REHABILITATION - PAVEMENTS	$100,000	CHAMPAIGN	1	2021-2025
US 150	WRIGHT ST TO CUNNINGHAM AVE IN URBANA	LAND ACQUISITION MISCELLANEOUS IMPROVEMENTS	$200,000	CHAMPAIGN	1	2020
US 150 ILL 1	NCL OF RIDGE FARM TO US 36 Miles = 7.79	STANDARD OVERLAY ADA IMPROVEMENTS REHABILITATION - PAVEMENTS	$3,461,000	VERMILION EDGAR	4	2021-2025
US 150 ILL 1	MOSS RD TO 0.5 MI S OF GIBSON DR S OF PARIS Miles = 6.54	DESIGNED OVERLAY COLD MILLING GUARDRAIL ADA IMPROVEMENTS REHABILITATION - PAVEMENTS	$5,900,000	EDGAR	10	2021-2025
US 150 US 150 G ILL 1 ILL 1 A	MOSS RD TO 0.5 MI S OF GIBSON DR S OF PARIS	P.E. (PHASE I) P.E. (PHASE II) REHABILITATION - PAVEMENTS	$2,000,000	EDGAR	1	2021-2025

Roadway Information

Miles	AADT	Truck Pct	NHS
6.25	2,630	14.1	Y
1.54	2,815	12.5	Y

Roadway Information

Miles	AADT	Truck Pct	NHS
4.72	5,407	10.0	Y
1.82	4,479	8.9	Y

FY 2020-2025 Rebuild Illinois
Highway Improvement Program
District 5
State Highways

Route / Street	Location	Improvements	Est. Cost	County	MYP Years	
		TAMP Category			Past	Current
US 150	LOWER TERRE HAUTE RD TO INDIANA STATE LINE Miles = 8.17	DESIGNED OVERLAY REHABILITATION - PAVEMENTS	$4,740,000	EDGAR	4	2021-2025
US 150	AT VERMILION RD E OF PARIS	CULVERT REPLACEMENT MISCELLANEOUS IMPROVEMENTS	$400,000	EDGAR	4	2021-2025
US 150	OVER CNRL RR 2.8 MI E OF PARIS	BRIDGE SUPERSTRUCTURE REHABILITATION - BRIDGES	$1,714,000	EDGAR	1	2021-2025
ILL 1	IROQUOIS CO LINE TO 0.2 MI N OF ROSSVILLE SCL Miles = 8.24	STANDARD OVERLAY COLD MILLING GUARDRAIL ADA IMPROVEMENTS REHABILITATION - PAVEMENTS	$3,927,000	VERMILION	7	2021-2025
ILL 1	2 MI S OF HOOPESTON	BRIDGE REPLACEMENT RECONSTRUCTION - BRIDGES	$1,200,000	VERMILION	1	2021-2025

Roadway Information

Miles	AADT	Truck Pct	NHS
1.93	4,453	10.3	N
6.24	3,066	10.5	N

Roadway Information

Miles	AADT	Truck Pct	NHS
8.24	4,835	11.7	Y

Structure Information

Str Number	AADT	Truck Pct	NHS
0230014	3,300	11	N

Structure Information

Str Number	AADT	Truck Pct	NHS
0920032	4,950	10	Y

FY 2020-2025 Rebuild Illinois
Highway Improvement Program
District 5
State Highways

Route / Street	Location	Improvements	Est. Cost	County	MYP Years	
		TAMP Category			Past	Current
ILL 1	N FORK VERMILION RIVER 2 MI N OF ROSSVILLE	CULVERT REPLACEMENT	$300,000	VERMILION	4	2021-2025
		RECONSTRUCTION - BRIDGES				

Structure Information

Str Number	AADT	Truck Pct	NHS
0920130	4,950	10	Y

Route / Street	Location	Improvements	Est. Cost	County	Past	Current
ILL 1 US 136	0.2 MI N OF LIBERTY LN TO WINTER AVE IN DANVILLE Miles = 1.29	STANDARD OVERLAY ADA IMPROVEMENTS	$800,000	VERMILION	3	2021-2025
		REHABILITATION - PAVEMENTS				

Roadway Information

Miles	AADT	Truck Pct	NHS
1.29	21,643	6.1	Y

Route / Street	Location	Improvements	Est. Cost	County	Past	Current
ILL 1 US 150	AT ROSS LN IN TILTON & HEGELER AVE S OF TILTON & LYONS RD N OF BELGIUM	TRAF SIGNAL MODERNIZATION	$875,000	VERMILION	1	2021-2025
		MISCELLANEOUS IMPROVEMENTS				
ILL 9	ILL 122 TO WALTON DR IN BLOOMINGTON Miles = 7.07	STANDARD OVERLAY	$3,678,000	MCLEAN	2	2021-2025
		REHABILITATION - PAVEMENTS				

Roadway Information

Miles	AADT	Truck Pct	NHS
7.07	4,847	11.8	P

Route / Street	Location	Improvements	Est. Cost	County	Past	Current
ILL 9 US 150	E OF I-74 TO ROYAL POINTE DR IN BLOOMINGTON Miles = 5.05	DESIGNED OVERLAY ADA IMPROVEMENTS	$6,350,000	MCLEAN	5	2021-2025
		REHABILITATION - PAVEMENTS				

Roadway Information

Miles	AADT	Truck Pct	NHS
3.89	10,245	6.9	Y
1.16	20,290	4.9	N

FY 2020-2025 Rebuild Illinois
Highway Improvement Program
District 5
State Highways

Route / Street	Location	Improvements	Est. Cost	County	MYP Years	
		TAMP Category			Past	Current
ILL 9 US 150 F ILL 9 B	LOCUST ST TO TOWANDA AVE IN BLOOMINGTON Miles = 1.83	DESIGNED OVERLAY ADA IMPROVEMENTS REHABILITATION - PAVEMENTS	$2,520,000	MCLEAN	3	2021-2025
ILL 9 US 150 US 150 F ILL 9 B	E OF I-74 TO ROYAL POINTE DR IN BLOOMINGTON & LOCUST ST TO TOWANDA AVE IN BLOOMINGTON	P.E. (PHASE II) REHABILITATION - PAVEMENTS	$1,000,000	MCLEAN	3	2020
ILL 9 US 150 US 150 F ILL 9 B	E OF I-74 TO ROYAL POINTE DR IN BLOOMINGTON & LOCUST ST TO TOWANDA AVE IN BLOOMINGTON	P.E. (PHASE II) REHABILITATION - PAVEMENTS	$750,000	MCLEAN	1	2021-2025
ILL 9	STREAM 8.8 MI E OF ILL 165	BRIDGE REPLACEMENT RECONSTRUCTION - BRIDGES	$750,000	MCLEAN	6	2021-2025
ILL 9	ARROWSMITH RD TO FORD CO LINE Miles = 10.53	DESIGNED OVERLAY SAFETY IMPROVEMENTS REHABILITATION - PAVEMENTS	$6,566,000	MCLEAN FORD	10	2021-2025

Roadway Information

Miles	AADT	Truck Pct	NHS
1.83	6,592	6.9	Y

Structure Information

Str Number	AADT	Truck Pct	NHS
0570077	1,750	14	N

Roadway Information

Miles	AADT	Truck Pct	NHS
0.44	1,550	16.8	N
10.09	1,732	17.5	N

FY 2020-2025 Rebuild Illinois
Highway Improvement Program
District 5
State Highways

Route / Street	Location	Improvements	Est. Cost	County	MYP Years	
		TAMP Category			Past	Current
ILL 9	HOOPESTON TO INDIANA STATE LINE Miles = 6.62	STANDARD OVERLAY REHABILITATION - PAVEMENTS	$2,777,000	VERMILION	1	2021-2025
Roadway Information Miles: 6.62; AADT: 1,294; Truck Pct: 19.6; NHS: N						
ILL 10 VAN BUREN ST	LOGAN CO LINE TO VAN BUREN ST IN CLINTON Miles = 9.45	STANDARD OVERLAY ADA IMPROVEMENTS REHABILITATION - PAVEMENTS	$4,050,000	DEWITT	1	2021-2025
Roadway Information Miles: 9.45; AADT: 1,808; Truck Pct: 15.0; NHS: N						
ILL 10	ILL 48 AT WELDON TO I-72 Miles = 13.89	STANDARD OVERLAY REHABILITATION - PAVEMENTS	$5,250,000	PIATT DEWITT	1	2021-2025
Roadway Information Miles: 3.03; AADT: 1,700; Truck Pct: 14.1; NHS: N Miles: 10.86; AADT: 2,024; Truck Pct: 13.6; NHS: N						
ILL 10	STALEY RD TO MATTIS AVE IN CHAMPAIGN Miles = 1.99	STANDARD OVERLAY ADA IMPROVEMENTS REHABILITATION - PAVEMENTS	$1,645,000	CHAMPAIGN	4	2021-2025
Roadway Information Miles: 1.99; AADT: 10,916; Truck Pct: 6.3; NHS: Y						
ILL 10	COPPER SLOUGH W OF DUNCAN RD	BRIDGE NEW DECK BRIDGE BEAM REPLACEMENT REHABILITATION - BRIDGES	$900,000	CHAMPAIGN	4	2021-2025
Structure Information Str Number: 0100247; AADT: 8,200; Truck Pct: 6; NHS: Y						

FY 2020-2025 Rebuild Illinois
Highway Improvement Program
District 5
State Highways

Route / Street	Location	Improvements	Est. Cost	County	MYP Years	
		TAMP Category			Past	Current
ILL 10	COPPER SLOUGH E OF DUNCAN RD	BRIDGE REPLACEMENT RECONSTRUCTION - BRIDGES	$1,175,000	CHAMPAIGN	9	2021-2025
				Structure Information Str Number: 0100135 AADT: 12,000 Truck Pct: 6 NHS: Y		
ILL 32	ILL 48 TO CERRO GORDO Miles = 9.63	STANDARD OVERLAY ADA IMPROVEMENTS REHABILITATION - PAVEMENTS	$4,660,000	PIATT	2	2021-2025
Roadway Information Miles: 9.63 AADT: 813 Truck Pct: 21.7 NHS: N						
ILL 32	ILL 48 TO CERRO GORDO	P.E. (PHASE I) P.E. (PHASE II) REHABILITATION - PAVEMENTS	$550,000	PIATT	1	2021-2025
ILL 32	ILL 48 TO CERRO GORDO	LAND ACQUISITION REHABILITATION - PAVEMENTS	$25,000	PIATT	1	2021-2025
ILL 47 US 150 DIVISION ST	EASTWOOD DR IN MAHOMET TO ILL 10 Miles = 6.10	STANDARD OVERLAY ADA IMPROVEMENTS REHABILITATION - PAVEMENTS	$2,930,000	CHAMPAIGN	1	2021-2025
Roadway Information Miles: 5.60 AADT: 5,415 Truck Pct: 8.3 NHS: Y Miles: 0.50 AADT: 2,814 Truck Pct: 8.2 NHS: N						

FY 2020-2025 Rebuild Illinois
Highway Improvement Program
District 5
State Highways

Route / Street	Location	Improvements	Est. Cost	County	MYP Years	
		TAMP Category			Past	Current
ILL 49	IROQUOIS CO LINE TO US 136 (W) Miles = 11.93	STANDARD OVERLAY REHABILITATION - PAVEMENTS	$4,245,000	VERMILION	1	2021-2025
Roadway Information Miles AADT Truck Pct NHS 11.93 1,472 21.3 N						
ILL 49 US 136	US 136 (W) TO US 150 W OF FITHIAN Miles = 14.42	STANDARD OVERLAY REHABILITATION - PAVEMENTS	$5,100,000	VERMILION	1	2021-2025
Roadway Information Miles AADT Truck Pct NHS 13.67 1,602 22.7 N 0.75 1,050 24.8 N						
ILL 49	HOMER SCL TO EDGAR CO LINE Miles = 11.02	STANDARD OVERLAY PRESERVATION - PAVEMENTS	$2,400,000	CHAMPAIGN VERMILION	1	**2020**
Roadway Information Miles AADT Truck Pct NHS 9.12 1,396 21.3 N 1.90 1,050 23.8 N						
ILL 49	HOMER SCL TO EDGAR CO LINE	NEW SHOULDERS MILLED RUMBLE STRIP BRIDGE DECK OVERLAY MISCELLANEOUS IMPROVEMENTS	$3,200,000	CHAMPAIGN VERMILION	1	**2020**
ILL 49	VERMILION / EDGAR CO LINE TO 1800TH RD N OF BROCTON Miles = 10.38	STANDARD OVERLAY PRESERVATION - PAVEMENTS	$1,395,000	EDGAR DOUGLAS	1	2021-2025
Roadway Information Miles AADT Truck Pct NHS 10.38 1,033 21.2 N						

FY 2020-2025 Rebuild Illinois
Highway Improvement Program
District 5
State Highways

Route / Street	Location	Improvements	Est. Cost	County	MYP Years	
		TAMP Category			Past	Current
ILL 49	US 36 TO ILL 133 Miles = 10.13	STANDARD OVERLAY PRESERVATION - PAVEMENTS	$2,500,000	EDGAR	1	2021-2025
Roadway Information Miles: 10.13; AADT: 1,197; Truck Pct: 27.6; NHS: N						
ILL 49	CATFISH CREEK 2.5 MI N OF ILL 133	BRIDGE REPLACEMENT RECONSTRUCTION - BRIDGES	$2,500,000	EDGAR	10	2021-2025
Structure Information Str Number: 0230019; AADT: 1,250; Truck Pct: 26; NHS: N						
ILL 49	CATFISH CREEK 2.5 MI N OF ILL 133	LAND ACQUISITION RECONSTRUCTION - BRIDGES	$40,000	EDGAR	4	2021-2025
ILL 49	ILL 133 TO ILL 16 Miles = 6.41	STANDARD OVERLAY ADA IMPROVEMENTS REHABILITATION - PAVEMENTS	$2,300,000	EDGAR	1	2021-2025
Roadway Information Miles: 6.41; AADT: 813; Truck Pct: 19.1; NHS: N						
ILL 54	LOGAN CO LINE TO 0.3 MI W OF US 51 AT CLINTON Miles = 9.91	STANDARD OVERLAY REHABILITATION - PAVEMENTS	$2,500,000	DEWITT	1	2021-2025
Roadway Information Miles: 9.91; AADT: 1,234; Truck Pct: 18.6; NHS: N						

FY 2020-2025 Rebuild Illinois
Highway Improvement Program
District 5
State Highways

Route / Street	Location	Improvements	Est. Cost	County	MYP Years	
		TAMP Category			Past	Current
ILL 54 ILL 10	0.3 MI W OF US 51 TO S SHERMAN ST IN CLINTON & ILL 54 TO MAGILL RD Miles = 3.08	STANDARD OVERLAY ADA IMPROVEMENTS REHABILITATION - PAVEMENTS	$1,300,000	DEWITT	1	2021-2025
ILL 54	ILL 10 IN CLINTON TO ILL 48 Miles = 12.16	STANDARD OVERLAY REHABILITATION - PAVEMENTS	$4,760,000	DEWITT	1	2021-2025
ILL 54	ILL 10 IN CLINTON TO ILL 48	P.E. (PHASE I) P.E. (PHASE II) REHABILITATION - PAVEMENTS	$550,000	DEWITT	1	2021-2025
ILL 54	ILL 10 IN CLINTON TO ILL 48	LAND ACQUISITION REHABILITATION - PAVEMENTS	$100,000	DEWITT	1	2021-2025
ILL 54	ILL 10 IN CLINTON TO ILL 48	UTILITY ADJUSTMENT REHABILITATION - PAVEMENTS	$50,000	DEWITT	1	2021-2025

Roadway Information

Miles	AADT	Truck Pct	NHS
1.28	2,431	12.8	N
1.80	6,424	7.9	N

Roadway Information

Miles	AADT	Truck Pct	NHS
1.24	4,042	8.6	N
10.92	2,853	10.1	N

FY 2020-2025 Rebuild Illinois
Highway Improvement Program
District 5
State Highways

Route / Street	Location	Improvements	Est. Cost	County	MYP Years	
		TAMP Category			Past	Current
ILL 54	ILL 48 TO MCLEAN CO LINE Miles = 9.86	STANDARD OVERLAY	$2,810,000	DEWITT	1	2021-2025
Roadway Information Miles: 9.86; AADT: 2,446; Truck Pct: 18.0; NHS: N		REHABILITATION - PAVEMENTS				
ILL 105	SCL OF BEMENT TO KRATZ RD IN MONTICELLO Miles = 7.32	BIT SURFACE TREATMENT-A1	$310,000	PIATT	1	**2020**
		PRESERVATION - PAVEMENTS				
ILL 119 US 36	ILL 119: 2.8 MI W OF ALVIN TO INDIANA STATE LINE & US 36: ILL 1 AT CHRISMAN TO INDIANA STATE LINE Miles = 15.42	BIT SURFACE TREATMENT-A1	$700,000	VERMILION EDGAR	2	**2020**
		PRESERVATION - PAVEMENTS				
ILL 122	TAZEWELL CO LINE TO ILL 9 Miles = 7.69	DESIGNED OVERLAY	$3,036,000	MCLEAN	9	2021-2025
Roadway Information Miles: 7.69; AADT: 1,577; Truck Pct: 7.1; NHS: N		REHABILITATION - PAVEMENTS				
ILL 130	EMBARRAS RIVER IN VILLA GROVE	BRIDGE REPLACEMENT	$4,895,000	DOUGLAS	8	**2020**
		RECONSTRUCTION - BRIDGES		**Structure Information** Str Number: 0210028; AADT: 4,500; Truck Pct: 7; NHS: N		

FY 2020-2025 Rebuild Illinois
Highway Improvement Program
District 5
State Highways

Route / Street	Location	Improvements	Est. Cost	County	MYP Years	
		TAMP Category			Past	Current
ILL 133 VARIOUS	VARIOUS LOCATIONS BETWEEN ARCOLA & HINDSBORO	BRIDGE REPAIR BRIDGE DECK REPAIRS PRESERVATION - BRIDGES	$950,000	DOUGLAS	1	2021-2025
ILL 133 US 45	ILL 133: US 45 IN ARCOLA TO 0.5 MI E OF I-57; US 45: MADISON ST TO ILL 133 Miles = 2.04	STANDARD OVERLAY ADA IMPROVEMENTS REHABILITATION - PAVEMENTS	$1,510,000	DOUGLAS	12	**2020**
ILL 133	0.5 MI E OF I-57 TO COLES CO LINE Miles = 11.90	DESIGNED OVERLAY REHABILITATION - PAVEMENTS	$3,680,000	DOUGLAS	3	2021-2025
ILL 133	COLES CO LINE TO ILL 16 IN PARIS Miles = 14.43	STANDARD OVERLAY REHABILITATION - PAVEMENTS	$5,500,000	EDGAR	1	2021-2025
ILL 133	COLES CO LINE TO ILL 16 IN PARIS	P.E. (PHASE I) P.E. (PHASE II) REHABILITATION - PAVEMENTS	$750,000	EDGAR	1	2021-2025

Roadway Information

Miles	AADT	Truck Pct	NHS
1.56	5,330	13.3	N
0.48	3,500	6.9	N

Roadway Information

Miles	AADT	Truck Pct	NHS
11.90	2,149	19.1	N

Roadway Information

Miles	AADT	Truck Pct	NHS
14.43	1,946	20.5	N

FY 2020-2025 Rebuild Illinois
Highway Improvement Program
District 5
State Highways

Route / Street	Location	Improvements	Est. Cost	County	MYP Years	
		TAMP Category			Past	Current
ILL 165	COLFAX TO FORD CO LINE Miles = 8.77	STANDARD OVERLAY	$1,937,000	MCLEAN	5	2021-2025
		REHABILITATION - PAVEMENTS				

Roadway Information

Miles	AADT	Truck Pct	NHS
8.77	600	12.8	N

ILL 165	NE OF ANCHOR	CULVERT REPLACEMENT	$500,000	MCLEAN	5	2021-2025
		MISCELLANEOUS IMPROVEMENTS				
BISMARCK RD	ILL 1 TO BOWMAN AVE Miles = 2.56	DESIGNED OVERLAY	$1,365,000	VERMILION	1	2021-2025
		REHABILITATION - PAVEMENTS				

Roadway Information

Miles	AADT	Truck Pct	NHS
2.56	1,395	8.0	N

BISMARCK RD	E BRANCH VERMILION RIVER 2 MI W OF BISMARCK	BRIDGE NEW DECK	$3,000,000	VERMILION	1	2021-2025
		REHABILITATION - BRIDGES				

Structure Information

Str Number	AADT	Truck Pct	NHS
0920173	1,500	8	N
0920172	1,500	8	N

BOWMAN AVE CH 0	ILL 119 TO NEWELL RD Miles = 5.60	STANDARD OVERLAY	$2,000,000	VERMILION	1	2021-2025
		REHABILITATION - PAVEMENTS				

Roadway Information

Miles	AADT	Truck Pct	NHS
4.59	3,116	7.5	N
1.01	3,550	9.2	N

FY 2020-2025 Rebuild Illinois
Highway Improvement Program
District 5
State Highways

Route / Street	Location	Improvements	Est. Cost	County	MYP Years	
		TAMP Category			Past	Current
CATLIN / INDIANOLA RD	S OF TILTON TO S OF CATLIN Miles = 3.79	STANDARD OVERLAY REHABILITATION - PAVEMENTS	$1,104,000	VERMILION	1	2021-2025
Roadway Information Miles: 3.79; AADT: 3,160; Truck Pct: 11.0; NHS: N						
CATLIN / INDIANOLA RD	GEORGETOWN / INDIANOLA RD TO S OF CATLIN Miles = 6.21	DESIGNED OVERLAY REHABILITATION - PAVEMENTS	$5,500,000	VERMILION	1	2021-2025
Roadway Information Miles: 6.21; AADT: 1,134; Truck Pct: 9.4; NHS: N						
CATLIN / INDIANOLA RD	GEORGETOWN / INDIANOLA RD TO S OF CATLIN	P.E. (PHASE I) P.E. (PHASE II) REHABILITATION - PAVEMENTS	$750,000	VERMILION	1	2021-2025
CATLIN / INDIANOLA RD	GEORGETOWN / INDIANOLA RD TO S OF CATLIN	LAND ACQUISITION REHABILITATION - PAVEMENTS	$100,000	VERMILION	1	2021-2025
CATLIN / INDIANOLA RD	GEORGETOWN / INDIANOLA RD TO S OF CATLIN	UTILITY ADJUSTMENT REHABILITATION - PAVEMENTS	$50,000	VERMILION	1	2021-2025

FY 2020-2025 Rebuild Illinois
Highway Improvement Program
District 5
State Highways

Route / Street	Location	Improvements	Est. Cost	County	MYP Years	
		TAMP Category			Past	Current
CATLIN INDIANOLA RD	ECL OF INDIANOLA TO GEORGETOWN / INDIANOLA RD Miles = 2.94	DESIGNED OVERLAY REHABILITATION - PAVEMENTS	$1,940,000	VERMILION	1	2020
Roadway Information Miles: 2.94; AADT: 1,050; Truck Pct: 8.6; NHS: N						
CATLIN INDIANOLA RD	WCL TO ECL OF INDIANOLA Miles = 0.73	DESIGNED OVERLAY REHABILITATION - PAVEMENTS	$2,143,000	VERMILION	1	2021-2025
Roadway Information Miles: 0.73; AADT: 896; Truck Pct: 12.4; NHS: N						
CH 12 BLOCK RD	LONG POINT SLOUGH 0.1 MI N OF LONGVIEW	BRIDGE NEW DECK BRIDGE BEAM REPLACEMENT REHABILITATION - BRIDGES	$700,000	CHAMPAIGN	4	2021-2025
Structure Information Str Number: 0100255; AADT: 600; Truck Pct: 11; NHS: N						
LEVERETT RD	MARKET ST TO US 45 Miles = 3.54	DESIGNED OVERLAY REHABILITATION - PAVEMENTS	$1,380,000	CHAMPAIGN	1	2020
Roadway Information Miles: 3.54; AADT: 2,425; Truck Pct: 10.3; NHS: N						
OLD ILL 47	ILL 32 TO 1 MI W OF BRIDGE ST IN MONTICELLO Miles = 5.13	DESIGNED OVERLAY REHABILITATION - PAVEMENTS	$2,908,000	PIATT	1	2021-2025
Roadway Information Miles: 5.13; AADT: 860; Truck Pct: 5.8; NHS: N						

FY 2020-2025 Rebuild Illinois
Highway Improvement Program
District 5
State Highways

Route / Street	Location	Improvements	Est. Cost	County	MYP Years	
		TAMP Category			Past	Current
OLD ROUTE 66	LOGAN CO LINE TO SHIRLEY Miles = 11.12	STANDARD OVERLAY REHABILITATION - PAVEMENTS	$3,000,000	MCLEAN	1	2021-2025
OLD ROUTE 66	SHIRLEY TO I-74 Miles = 3.22	STANDARD OVERLAY REHABILITATION - PAVEMENTS	$900,000	MCLEAN	1	**2020**
OLD ROUTE 66	N OF LEXINGTON TO LIVINGSTON CO LINE Miles = 6.20	STANDARD OVERLAY REHABILITATION - PAVEMENTS	$1,890,000	MCLEAN	1	**2020**
OLD RTE 66	VETERANS PKWY TO 1.7 MI SW OF TOWANDA Miles = 1.54	DESIGNED OVERLAY REHABILITATION - PAVEMENTS	$500,000	MCLEAN	1	2021-2025
OLD US 51	KICKAPOO CREEK 1 MI N OF US 136	P.E. (PHASE I) P.E. (PHASE II) REHABILITATION - BRIDGES	$250,000	MCLEAN	1	2021-2025

Roadway Information

Miles	AADT	Truck Pct	NHS
2.73	1,235	12.6	N
8.39	953	5.8	N

Roadway Information

Miles	AADT	Truck Pct	NHS
3.22	1,279	7.7	N

Roadway Information

Miles	AADT	Truck Pct	NHS
6.20	1,939	10.7	N

Roadway Information

Miles	AADT	Truck Pct	NHS
1.54	2,215	7.1	N

FY 2020-2025 Rebuild Illinois
Highway Improvement Program
District 5
State Highways

Route / Street	Location	Improvements	Est. Cost	County	MYP Years	
		TAMP Category			Past	Current
OLD US 51	KICKAPOO CREEK 1 MI N OF US 136	LAND ACQUISITION REHABILITATION - BRIDGES	$50,000	MCLEAN	1	2021-2025
OLD US 51	KICKAPOO CREEK 1 MI N OF US 136	UTILITY ADJUSTMENT REHABILITATION - BRIDGES	$50,000	MCLEAN	1	2021-2025
OLD US 51	KICKAPOO CREEK 1 MI N OF US 136	BRIDGE SUPERSTRUCTURE REHABILITATION - BRIDGES	$1,700,000	MCLEAN	1	2021-2025
SIDNEY-LONGVIEW RD	MAIN ST IN SIDNEY TO BLOCK RD Miles = 4.11	DESIGNED OVERLAY REHABILITATION - PAVEMENTS	$1,000,000	CHAMPAIGN	4	2021-2025
ST JOE RD 2200 E	ROYAL RD TO E GRAND ST IN ST JOSEPH Miles = 4.90	DESIGNED OVERLAY REHABILITATION - PAVEMENTS	$1,250,000	CHAMPAIGN	1	2021-2025

Structure Information

Str Number	AADT	Truck Pct	NHS
0570056	1,150	9	N

Roadway Information

Miles	AADT	Truck Pct	NHS
4.11	995	8.0	N

Roadway Information

Miles	AADT	Truck Pct	NHS
4.90	1,555	6.0	N

FY 2020-2025 Rebuild Illinois
Highway Improvement Program
District 5
State Highways

Route / Street	Location	Improvements	Est. Cost	County	MYP Years	
		TAMP Category			Past	Current
ST JOSEPH RD	SALT FORK RIVER 0.5 MI NE OF SIDNEY	BRIDGE REPLACEMENT RECONSTRUCTION - BRIDGES	$2,900,000	CHAMPAIGN **Structure Information** Str Number: 0100090 AADT: 850 Truck Pct: 8 NHS: N	6	2021-2025
ST JOSEPH RD	SALT FORK RIVER 0.5 MI NE OF SIDNEY	UTILITY ADJUSTMENT RECONSTRUCTION - BRIDGES	$25,000	CHAMPAIGN	3	2021-2025
VARIOUS	PAVEMENT PRESERVATION	MISCELLANEOUS CRACK & JOINT SEALING PRESERVATION - PAVEMENTS	$3,000,000	DISTRICT-WIDE	2	2021-2025
VARIOUS	PAVEMENT PRESERVATION	MISCELLANEOUS CRACK & JOINT SEALING PRESERVATION - PAVEMENTS	$5,850,000	DISTRICT-WIDE	1	2021-2025
VARIOUS	BRIDGE DECK SEALING	BRIDGE DECK SEALING PRESERVATION - BRIDGES	$275,000	CHAMPAIGN	2	**2020**
VARIOUS	STRUCTURE PRESERVATION	BRIDGE DECK SEALING PRESERVATION - BRIDGES	$5,370,000	DOUGLAS DISTRICT-WIDE	1	2021-2025

FY 2020-2025 Rebuild Illinois
Highway Improvement Program
District 5
State Highways

Route / Street	Location	Improvements	Est. Cost	County	MYP Years	
		TAMP Category			Past	Current
VARIOUS	ON-CALL ENGINEERING	P.E. (PHASE I) P.E. (PHASE II) MISCELLANEOUS IMPROVEMENTS	$750,000	DISTRICT-WIDE	1	**2020**
VARIOUS	STRUCTURE PRESERVATION	BRIDGE DECK SEALING PRESERVATION - BRIDGES	$450,000	DISTRICT-WIDE	2	2021-2025
VARIOUS	STRUCTURE PRESERVATION	BRIDGE DECK SEALING PRESERVATION - BRIDGES	$550,000	DISTRICT-WIDE	2	2021-2025
VARIOUS	ON-CALL ENGINEERING	P.E. (PHASE I) P.E. (PHASE II) MISCELLANEOUS IMPROVEMENTS	$2,000,000	DISTRICT-WIDE	1	**2020**
VARIOUS	ON-CALL ENGINEERING	P.E. (PHASE I) P.E. (PHASE II) MISCELLANEOUS IMPROVEMENTS	$2,600,000	DISTRICT-WIDE	1	2021-2025
VARIOUS	ON-CALL ENGINEERING	CONSTRUCTION ENGINEERING MISCELLANEOUS IMPROVEMENTS	$1,000,000	DISTRICT-WIDE	1	2021-2025

FY 2020-2025 Rebuild Illinois
Highway Improvement Program
District 5
State Highways

Route / Street	Location	Improvements	Est. Cost	County	MYP Years	
		TAMP Category			Past	Current
VARIOUS	MISCELLANEOUS LAND ACQUISITION	LAND ACQUISITION MISCELLANEOUS IMPROVEMENTS	$500,000	DISTRICT-WIDE	4	2021-2025
VARIOUS	HIGHWAY SAFETY IMPROVEMENT PROGRAM PROJECTS	SAFETY IMPROVEMENTS MISCELLANEOUS IMPROVEMENTS	$2,940,000	DISTRICT-WIDE	6	**2020**
VARIOUS	HIGHWAY SAFETY IMPROVEMENT PROGRAM PROJECTS	SAFETY IMPROVEMENTS MISCELLANEOUS IMPROVEMENTS	$14,700,000	DISTRICT-WIDE	4	2021-2025
W CHURCH ST	OVER IC RR & COPPER SLOUGH W OF CHAMPAIGN	BRIDGE SUPERSTRUCTURE REHABILITATION - BRIDGES	$3,000,000	CHAMPAIGN	2	2021-2025
WESTVILLE RD	CATLIN / INDIANOLA RD TO WESTVILLE Miles = 2.67	DESIGNED OVERLAY WIDENING EXISTING PAVEMENT REHABILITATION - PAVEMENTS	$935,000	VERMILION	4	2021-2025

Structure Information

Str Number	AADT	Truck Pct	NHS
0100037	5,600	7	Y
0100036	5,600	7	Y

Roadway Information

Miles	AADT	Truck Pct	NHS
2.25	700	5.7	N
0.36	650	6.2	N
0.06	650	6.2	N

FY 2020-2025 Rebuild Illinois
Highway Improvement Program
District 5
State Highways

Route / Street	Location	Improvements	Est. Cost	County	MYP Years	
		TAMP Category			Past	Current
WESTVILLE RD	CATLIN / INDIANOLA RD TO WESTVILLE	LAND ACQUISITION	$100,000	VERMILION	1	2021-2025
		REHABILITATION - PAVEMENTS				
WESTVILLE RD	CATLIN / INDIANOLA RD TO WESTVILLE	UTILITY ADJUSTMENT	$50,000	VERMILION	1	2021-2025
		REHABILITATION - PAVEMENTS				

DISTRICT 5

FY 2020-2023

PROPOSED LOCAL PROJECTS

FY 2020-2023 Rebuild Illinois
Highway Improvement Program
District 5
Local Highways

Route / Street	Location	Improvements	Est. Cost	County	MYP Years	
		TAMP Category			Past	Current
US 36 N 750 E RD	US 36: 0.3 MI W OF N 750 E RD TO 0.2 MI E OF N 750 E RD; N 750 E RD: CSX RR TO US 36 Miles = 0.93	RECONSTRUCTION RECONSTRUCTION - PAVEMENTS	$2,279,000	DOUGLAS	5	**2020**
US 45 E 1050 N RD N LINE ST	US 45: 0.3 MI N OF E 1050N RD TO 0.3 MI S OF E 1050 N RD; E 1050 N RD / N LINE ST: 0.3 MI W OF US 45 TO CN RR Miles = 0.93	RECONSTRUCTION RECONSTRUCTION - PAVEMENTS	$3,270,000	DOUGLAS	5	**2020**
2250 N RD	AT UNNAMED STREAM 1 MI SE OF HOPE	BRIDGE REPLACEMENT RECONSTRUCTION - BRIDGES	$300,000	VERMILION	1	2021-2025
3900 N RD	AT WHISKEY CREEK 2.5 MI SE OF RANKIN	BRIDGE REPLACEMENT RECONSTRUCTION - BRIDGES	$300,000	VERMILION	2	2021-2025
500 E RD	AT BAUM BRANCH 2.5 MI SW OF JAMAICA	BRIDGE REPLACEMENT RECONSTRUCTION - BRIDGES	$300,000	VERMILION	2	2021-2025
880 E RD	AT FOUNTAIN CREEK 2 MI SE OF EAST LYNN	BRIDGE REPLACEMENT RECONSTRUCTION - BRIDGES	$300,000	VERMILION	1	2021-2025

FY 2020-2023 Rebuild Illinois
Highway Improvement Program
District 5
Local Highways

Route / Street	Location	Improvements	Est. Cost	County	MYP Years	
		TAMP Category			Past	Current
BRIDGE ST MARION ST	W BRIDGE ST: MONTICELLO WCL TO ILL 105; MARION ST: ILL 105 TO PIATT ST Miles = 2.11	STANDARD OVERLAY REHABILITATION - PAVEMENTS	$1,500,000	PIATT	3	**2020**
CENTER ST	ADAMS ST TO VANBUREN ST & WOODLAWN ST TO WASHINGTON ST Miles = 0.69	DESIGNED OVERLAY REHABILITATION - PAVEMENTS	$850,000	DEWITT	1	**2020**
CH 4 ROYAL RD	AT TRENKLE SLOUGH 0.8 MI S OF FARMER CITY	BRIDGE REPLACEMENT RECONSTRUCTION - BRIDGES	$375,000	DEWITT	2	2021-2025
CH 6	AT KASKASKIA RIVER 4.7 MI N OF GARRETT *ILLINOIS SPECIAL BRIDGE PROGRAM LOCAL PROJECT; CONTINGENT UPON LOCAL AGENCY PROVIDING MATCHING FUNDS.*	BRIDGE REPLACEMENT RECONSTRUCTION - BRIDGES	$1,050,000	DOUGLAS	3	2021-2025
CH 6	AT KASKASKIA RIVER 4.7 MI N OF GARRETT *ILLINOIS SPECIAL BRIDGE PROGRAM LOCAL PROJECT; CONTINGENT UPON LOCAL AGENCY PROVIDING MATCHING FUNDS.*	CONSTRUCTION ENGINEERING RECONSTRUCTION - BRIDGES	$120,000	DOUGLAS	3	2021-2025
CH 14 HELY ST	S JEFFERSON ST IN TOWANDA TO ILL 165 Miles = 5.00	STANDARD OVERLAY REHABILITATION - PAVEMENTS	$1,640,000	MCLEAN	5	**2020**

FY 2020-2023 Rebuild Illinois
Highway Improvement Program
District 5
Local Highways

Route / Street	Location	Improvements	Est. Cost	County	MYP Years	
		TAMP Category			Past	Current
CH 16 CONLOGUE RD	AT TRIB FLEMINGTON CREEK 3.5 MI S OF ILL 16	BRIDGE REPLACEMENT	$875,000	EDGAR	3	2021-2025
	ILLINOIS SPECIAL BRIDGE PROGRAM LOCAL PROJECT; CONTINGENT UPON LOCAL AGENCY PROVIDING MATCHING FUNDS.					
		RECONSTRUCTION - BRIDGES				
CH 16 CONLOGUE RD	AT TRIB FLEMINGTON CREEK 3.5 MI S OF ILL 16	CONSTRUCTION ENGINEERING	$68,000	EDGAR	1	2021-2025
	ILLINOIS SPECIAL BRIDGE PROGRAM LOCAL PROJECT; CONTINGENT UPON LOCAL AGENCY PROVIDING MATCHING FUNDS.					
		RECONSTRUCTION - BRIDGES				
CH 18 WELDON SPRINGS RD	REVERE RD TO OSPUR RD Miles = 3.30	DESIGNED OVERLAY WIDENING EXISTING PAVEMENT	$3,250,000	DEWITT	12	2021-2025
		REHABILITATION - PAVEMENTS				
CH 24 E 1400 N RD	TAZEWELL CO LINE TO ILL 122 Miles = 4.05	STANDARD OVERLAY	$1,250,000	MCLEAN	7	2021-2025
		REHABILITATION - PAVEMENTS				
CH 36 BATESTOWN RD	0.1 MI S OF US 150 TO US 150 Miles = 0.09	STANDARD OVERLAY	$450,000	VERMILION	1	**2020**
		REHABILITATION - PAVEMENTS				
CH 55 MAPLEWOOD DR	NCL OF RANTOUL TO VETERANS PKWY	P.E. (PHASE I) P.E. (PHASE II)	$50,000	CHAMPAIGN	3	**2020**
		REHABILITATION - PAVEMENTS				

FY 2020-2023 Rebuild Illinois
Highway Improvement Program
District 5
Local Highways

Route / Street	Location	Improvements	Est. Cost	County	MYP Years	
		TAMP Category			Past	Current
CH 55 MAPLEWOOD DR	NCL OF RANTOUL TO VETERANS PKWY Miles = 1.41	DESIGNED OVERLAY REHABILITATION - PAVEMENTS	$1,000,000	CHAMPAIGN	3	2021-2025
CH 55 MAPLEWOOD DR	NCL OF RANTOUL TO VETERANS PKWY	CONSTRUCTION ENGINEERING REHABILITATION - PAVEMENTS	$50,000	CHAMPAIGN	3	2021-2025
CURTIS RD	PROSPECT AVE TO US 45 Miles = 0.45	STANDARD OVERLAY WIDENING EXISTING PAVEMENT REHABILITATION - PAVEMENTS	$4,050,000	CHAMPAIGN	1	2021-2025
HAMILTON RD	0.1 MI E OF BUNN ST TO COMMERCE PKWY	LAND ACQUISITION INITIAL CONSTRUCTION - PAVEMENTS	$3,600,000	MCLEAN	3	**2020**
HAMILTON RD	0.1 MI E OF BUNN ST TO COMMERCE PKWY Miles = 0.47	NEW CONSTRUCTION INITIAL CONSTRUCTION - PAVEMENTS	$7,400,000	MCLEAN	3	2021-2025
INDIAN SPRINGS RD	AT WINDFALL CREEK 3 MI SE OF JAMESBURG	BRIDGE REPLACEMENT RECONSTRUCTION - BRIDGES	$300,000	VERMILION	2	2021-2025

FY 2020-2023 Rebuild Illinois
Highway Improvement Program
District 5
Local Highways

Route / Street	Location	Improvements	Est. Cost	County	MYP Years	
		TAMP Category			Past	Current
KICKAPOO TRAIL	GRAYS SIDING ROAD TO VERMILION COUNTY FAIRGROUNDS	BIKEWAY	$686,000	VERMILION	1	**2020**
		MISCELLANEOUS IMPROVEMENTS				
LOWER TERRE HAUTE RD	0.5 MI S OF 575TH RD TO FERREL ST (CH 5) Miles = 5.38	STANDARD OVERLAY	$650,000	EDGAR	1	2021-2025
		REHABILITATION - PAVEMENTS				
N 1475 E RD	AT SCATTERING FORK 4 MI SW OF CAMARGO	BRIDGE REPLACEMENT	$600,000	DOUGLAS	1	**2020**
		RECONSTRUCTION - BRIDGES				
N DIVISION ST MAIN ST STATE ST	N DIVISION ST: N OF STATE ST TO MAPLE ST; MAIN ST: 0.1 MI W OF DIVISION ST TO E OF LINCOLN ST; STATE ST: 0.1 MI W OF DIVISION ST TO 0.1 MI E OF DIVISION ST Miles = 0.61	STANDARD OVERLAY	$600,000	CHAMPAIGN	1	2021-2025
		REHABILITATION - PAVEMENTS				
OAKWOOD ST	0.1 MI N OF DOLBEE ST TO 0.2 MI S OF E LONGSTRETH ST Miles = 0.65	STANDARD OVERLAY	$600,000	VERMILION	3	2021-2025
		REHABILITATION - PAVEMENTS				

FY 2020-2023 Rebuild Illinois
Highway Improvement Program
District 5
Local Highways

Route / Street	Location	Improvements	Est. Cost	County	MYP Years	
		TAMP Category			Past	Current
OLYMPIAN DR	APOLLO DR TO LINCOLN AVE *ILLINOIS JOBS NOW! PROJECT*	CONSTRUCTION ENGINEERING RECONSTRUCTION - PAVEMENTS	$200,000	CHAMPAIGN	1	**2020**
ST MARY'S RD	NEIL ST (US 45) TO FOURTH ST Miles = 0.63	STANDARD OVERLAY REHABILITATION - PAVEMENTS	$1,700,000	CHAMPAIGN	1	2021-2025
STONEY CREEK RD	AT UNNAMED STREAM 3 MI SW OF DANVILLE	BRIDGE REPLACEMENT RECONSTRUCTION - BRIDGES	$250,000	VERMILION	2	**2020**
THOMPSON AVE	MARKET ST TO 9TH ST	P.E. (PHASE I) P.E. (PHASE II) REHABILITATION - PAVEMENTS	$44,000	VERMILION	7	2021-2025
THOMPSON AVE	MARKET ST TO 9TH ST Miles = 0.64	STANDARD OVERLAY REHABILITATION - PAVEMENTS	$684,000	VERMILION	7	2021-2025
THOMPSON AVE	MARKET ST TO 9TH ST	CONSTRUCTION ENGINEERING REHABILITATION - PAVEMENTS	$77,000	VERMILION	7	2021-2025

FY 2020-2023 Rebuild Illinois
Highway Improvement Program
District 5
Local Highways

Route / Street	Location	Improvements	Est. Cost	County	MYP Years	
		TAMP Category			Past	Current
TR 42A 350 E RD	AT UNNAMED STREAM 0.5 MI S OF ARMSTRONG	BRIDGE REPLACEMENT RECONSTRUCTION - BRIDGES	$400,000	VERMILION	4	**2020**
TR 94 N 750 E RD	AT KINGSMILL CREEK 4.5 MI NW OF SHIRLEY	BRIDGE REPLACEMENT RECONSTRUCTION - BRIDGES	$800,000	MCLEAN	7	**2020**
TWIN HILLS RD	AT GRAPE CREEK 1.5 MI E OF BELGIUM	BRIDGE REPLACEMENT RECONSTRUCTION - BRIDGES	$300,000	VERMILION	2	2021-2025

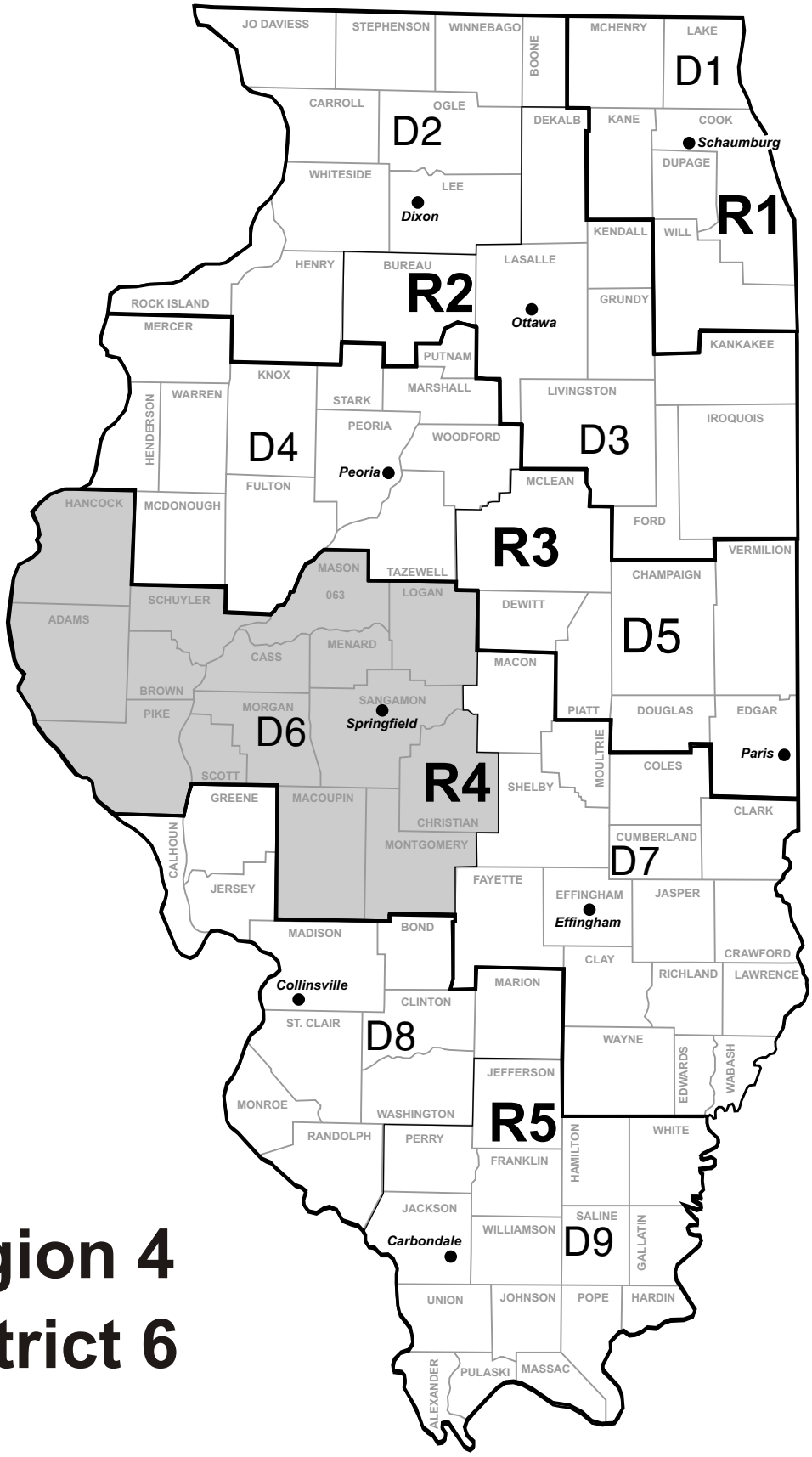

Region 4
District 6

TRANSPORTATION PROGRAM SUMMARY
ILLINOIS DEPARTMENT OF TRANSPORTATION
REGION 4, DISTRICT 6, SPRINGFIELD

Overview

Highway District 6 encompasses 15 counties in west central Illinois and includes the cities of Springfield, Quincy, Jacksonville, Lincoln and Taylorville, plus many smaller communities which serve as satellites for the larger employment areas or as focal points of this farming area. The state highway system in District 6 consists of 2,077 miles of highways and 847 bridges, supporting 11.1 million vehicle miles of travel daily.

State Program

The program for state and local highways will average $3.91 billion annually for the FY 2020-2025 period. Approximately $1.24 billion will be provided during FY 2020-2025 for improvements to state highways in District 6. The following table summarizes anticipated accomplishments on the state highway system in District 6 during this time frame.

FY 2020-2025 Programmed Improvements

Roadway Maintenance	
Interstate NHS (miles)	50
Non-Interstate NHS (miles)	151
Non-NHS Marked (miles)	238
Non-NHS Unmarked (miles)	27
Bridges	
Interstate NHS (Sq. Ft.)	284,922
Non-Interstate NHS (Sq. Ft.)	192,763
Non-NHS Marked (Sq. Ft.)	137,262
Non-NHS Unmarked (Sq. Ft.)	197,981
Safety/System Modernization	
Interstate NHS (miles)	0
Non-Interstate NHS (miles)	0
Non-NHS Marked (miles)	0
Non-NHS Unmarked (miles)	0
Safety Locations (number)	42
System Expansion	
Interstate NHS (miles)	6
Non-Interstate NHS (miles)	4
Non-NHS Marked (miles)	6
Non-NHS Unmarked (miles)	0
New Bridges (Sq. Ft.)	2,070
Preservation	
Roads & Bridges ($M)	107.554

Major Highway projects of interest that are tentatively scheduled during the FY 2020-2025 time frame include:

- **Interstate 55 from 0.8 mile north of Illinois 16 to 0.7 mile south of County Highway 17 at Farmersville in Montgomery County.** Resurfacing on 21.2 miles, a new bridge deck, bridge deck overlays, bridge raising, bridge repair, bridge joint replace/repair, bridge removal, ditch cleaning and slope wall repair are programmed during FY 2020-2025 at a cost of $49.8 million. Of this total,

resurfacing on 9.3 miles, a new bridge deck, bridge raising, bridge removal, slope wall repair, bridge deck overlay, bridge repair and bridge joint replace/repair are programmed in FY 2020 at a cost of $22.9 million.

- **Interstate 55 from south of the Sangamon/Montgomery County line to 0.2 mile north of Lake Springfield Bridge in Sangamon County.** Resurfacing on 19.3 miles, bridge deck overlay, bridge joint replace/repair, bridge repair and bridge approach roadway are programmed during FY 2020-2025 at a cost of $40.4 million. Of this total, resurfacing on 7.6 miles and bridge approach roadway are programmed in FY 2020 at a cost of $18.9 million.

- **Interstate 55 0.5 mile north of Illinois 54/Sangamon Avenue in Springfield to 2.7 miles south of Illinois 123 in Williamsville.** Additional lanes and reconstruction on 7.8 miles, a bridge replacement, bridge widening, bridge new deck, engineering for contract plans, utility adjustments, land acquisition and construction engineering are programmed during FY 2021-2025 at a cost of $137.4 million.

- **Interstate 55/Interstate 55 Business from 1.3 miles south of Interstate 55 Business to 0.3 mile north of Illinois 10 west of Lincoln.** Resurfacing on 10.7 miles (including ramp repair), bridge joint replace/repair, bridge deck repairs, bridge repair and slope wall repair are programmed in FY 2020 at a cost of $20.7 million. Also included are resurfacing and new shoulders on 1 mile on Interstate 55 Business from east of Old Route 66 to south of 1056th Avenue south of Lincoln that are programmed in FY 2020 at a cost of $1.1 million.

- **Interstate 72 over Wabash Avenue and over Northern Southern Railroad 1.2 miles east of Wabash Avenue Interchange in Springfield in Sangamon County.** A new bridge deck, slope wall repair and bridge painting are programmed during FY 2020 at a cost of $7.5 million.

- **Interstate 155 from 2 miles south of US 136 to Tazewell County line in Logan County.** Resurfacing on 4.6 miles (including ramp repair), shoulder repair and bridge repair, bridge deck repairs, bridge joint replace/repair and a bridge deck overlay on structures at US 136 and Emden Road are programmed in FY 2020 at a cost of $8.9 million.

- **US 67/Illinois 100 over the Illinois River Bridge at Beardstown.** A bridge replacement, new construction on 1.4 miles, engineering for contract plans, archaeological surveys, land acquisition, utility adjustments and construction engineering are programmed during FY 2020-2025 at a cost of $65.9 million. Of this total, engineering for contract plans and land acquisition are programmed in FY 2020 at a cost of $1.3 million. *This project has been approved for Illinois Special Bridge Program funding.*

- **Illinois 57 (3rd Street) from Maine Street in Quincy to south of Marblehead and York Street from 3rd Street to west of 4th Street, including structures at Payson Avenue and Curtis Creek in Adams County.** Resurfacing on 7.2 miles, ADA improvements, a parking improvement, new bridge decks, bridge approach roadway, bridge repair, bridge substructure rehabilitation, slope wall repair and scour mitigation are programmed in FY 2020 at a cost of $6.4 million.

- **Illinois 100/Illinois 106 over the Illinois River Bridge at Florence.** A bridge replacement, engineering for contract plans, archaeological surveys, land acquisition, utility adjustments and construction engineering are programmed during FY 2020-2025 at a cost of $84.2 million. Of this total, engineering for contract plans and land acquisition are programmed in FY 2020 at a cost of $4.6 million. *This project has been approved for Illinois Special Bridge Program funding.*

FY 2020-2025 Rebuild Illinois
Highway Improvement Program
District 6
State Highways

Route / Street	Location	Improvements	Est. Cost	County	MYP Years	
		TAMP Category			Past	Current
I 55	MADISON CO LINE TO 0.8 MI N OF ILL 16	CRACK & JOINT SEALING PRESERVATION - PAVEMENTS	$164,000	MACOUPIN MONTGOMERY	1	2020
I 55	0.8 MI N OF ILL 16 TO 0.6 MI N OF ILL 108 Miles = 9.27	STANDARD OVERLAY BRIDGE NEW DECK BRIDGE RAISING BRIDGE REMOVAL/DEMOLITION SLOPEWALL REPAIR REHABILITATION - PAVEMENTS	$22,450,000	MONTGOMERY	9	2020
I 55	UNDER TR 235 (N 13TH AVE) & TR 48 (E 2ND RD) 1.1 MI N & 2.3 MI N OF ILL 16 & UNDER ILL 108	BRIDGE DECK OVERLAY BRIDGE REPAIR BRIDGE JOINT REPLACE/REPAIR PRESERVATION - BRIDGES	$430,000	MONTGOMERY	1	2020
I 55	0.6 MI N OF ILL 108 TO 1.3 MI S OF WAGGONER Miles = 6.71	DESIGNED OVERLAY BRIDGE JOINT REPLACE/REPAIR DITCH CLEANING REHABILITATION - PAVEMENTS	$12,100,000	MONTGOMERY	6	2021-2025

Roadway Information

Miles	AADT	Truck Pct	NHS
7.39	28,820	32.2	Y

Structure Information

Str Number	AADT	Truck Pct	NHS
0680044	250	3	N
0680048	14,450	32	Y
0680049	14,450	32	Y

Roadway Information

Miles	AADT	Truck Pct	NHS
5.03	29,548	31.1	Y

FY 2020-2025 Rebuild Illinois
Highway Improvement Program
District 6
State Highways

Route / Street	Location	Improvements	Est. Cost	County	MYP Years	
		TAMP Category			Past	Current
I 55	1.3 MI S OF WAGGONER TO 0.7 MI S OF CH 17 AT FARMERSVILLE Miles = 5.21	DESIGNED OVERLAY	$13,600,000	MONTGOMERY	8	2021-2025
		REHABILITATION - PAVEMENTS				

Roadway Information

Miles	AADT	Truck Pct	NHS
5.21	31,100	32.0	Y

I 55	UNDER CH 16 E OF WAGGONER AVE & UNDER TR 37 S OF FARMERSVILLE	BRIDGE DECK OVERLAY	$1,200,000	MONTGOMERY	1	2021-2025
		PRESERVATION - BRIDGES				
I 55	UNDER CH 16 E OF WAGGONER AVE	BRIDGE NEW DECK	$2,100,000	MONTGOMERY	1	2021-2025
		REHABILITATION - BRIDGES				

Structure Information

Str Number	AADT	Truck Pct	NHS
0680041	200	18	N

I 55	UNDER CH 17	BRIDGE NEW DECK	$3,600,000	MONTGOMERY	1	2021-2025
		REHABILITATION - BRIDGES				

Structure Information

Str Number	AADT	Truck Pct	NHS
0680037	4,250	12	N

I 55	UNDER TR 17	BRIDGE NEW DECK BRIDGE REPAIR	$2,100,000	MONTGOMERY	1	2021-2025
		REHABILITATION - BRIDGES				

Structure Information

Str Number	AADT	Truck Pct	NHS
0680036	50	60	N

FY 2020-2025 Rebuild Illinois
Highway Improvement Program
District 6
State Highways

Route / Street	Location	Improvements	Est. Cost	County	MYP Years	
		TAMP Category			Past	Current
I 55	UNDER TR 7	BRIDGE NEW DECK REHABILITATION - BRIDGES	$2,100,000	MONTGOMERY	1	2021-2025
I 55	S OF SANGAMON / MONTGOMERY CO LINE TO BRUSH CREEK 0.7 MI S OF ILL 104 Miles = 5.44	DESIGNED OVERLAY REHABILITATION - PAVEMENTS	$9,000,000	SANGAMON MONTGOMERY	1	2021-2025
I 55	BRUSH CREEK 0.7 MI S OF ILL 104 TO N OF GLENARM INTCHG Miles = 6.23	DESIGNED OVERLAY REHABILITATION - PAVEMENTS	$10,200,000	SANGAMON	1	2021-2025
I 55	OVER ILL 104 INTCHG & UNDER HORSE FARM RD 1.8 MI N OF ILL 104	BRIDGE DECK OVERLAY BRIDGE JOINT REPLACE/REPAIR BRIDGE REPAIR PRESERVATION - BRIDGES	$2,300,000	SANGAMON	1	2021-2025
I 55	N OF GLENARM INTCHG TO 0.2 MI N OF LAKE SPRINGFIELD BRIDGE Miles = 7.59	STANDARD OVERLAY BRIDGE APPROACH ROADWAY REHABILITATION - PAVEMENTS	$18,900,000	SANGAMON	2	2020

Structure Information

Str Number	AADT	Truck Pct	NHS
0680035	75	21	N

Roadway Information

Miles	AADT	Truck Pct	NHS
0.03	32,200	28.1	Y
3.86	32,744	30.2	Y

Roadway Information

Miles	AADT	Truck Pct	NHS
2.98	38,032	26.0	Y

Roadway Information

Miles	AADT	Truck Pct	NHS
5.33	39,853	23.2	Y

FY 2020-2025 Rebuild Illinois
Highway Improvement Program
District 6
State Highways

Route / Street	Location	Improvements	Est. Cost	County	MYP Years	
		TAMP Category			Past	Current
I 55	OVER ILLINOIS CENTRAL RR S OF SPRINGFIELD	BRIDGE NEW DECK	$7,000,000	SANGAMON	1	2021-2025
		REHABILITATION - BRIDGES				

Structure Information

Str Number	AADT	Truck Pct	NHS
0840112	19,200	22	Y
0840113	19,200	22	Y

Route / Street	Location	Improvements	Est. Cost	County	Past	Current
I 55 I 72	I-55: LAKE SPRINGFIELD BRIDGE TO 0.2 MI N OF SOUTHWIND RD & I-72: FARMINGDALE RD TO W OF OLD CHATHAM RD & 0.4 MI E OF I-55 (N) TO 0.5 MI E OF OVERPASS RD (INSIDE SPFLD MPO)	CRACK & JOINT SEALING	$158,000	SANGAMON	1	**2020**
		PRESERVATION - PAVEMENTS				

Route / Street	Location	Improvements	Est. Cost	County	Past	Current
I 55 I 72 US 36	UNDER W LAKE SHORE DRIVE	BRIDGE NEW DECK	$1,600,000	SANGAMON	1	2021-2025
		REHABILITATION - BRIDGES				

Structure Information

Str Number	AADT	Truck Pct	NHS
0840092	4,150	12	N

Route / Street	Location	Improvements	Est. Cost	County	Past	Current
I 55 I 72 US 36	UNDER COOK ST IN SPRINGFIELD	BRIDGE NEW DECK	$1,600,000	SANGAMON	1	2021-2025
		REHABILITATION - BRIDGES				

Structure Information

Str Number	AADT	Truck Pct	NHS
0840103	750	N/A	N

Route / Street	Location	Improvements	Est. Cost	County	Past	Current
I 55	OVER ILL 54 & SANGAMON AVE IN SPRINGFIELD	BRIDGE DECK OVERLAY	$6,200,000	SANGAMON	1	2021-2025
		PRESERVATION - BRIDGES				

FY 2020-2025 Rebuild Illinois
Highway Improvement Program
District 6
State Highways

Route / Street	Location	Improvements	Est. Cost	County	MYP Years	
		TAMP Category			Past	Current
I 55	0.5 MI N OF ILL 54 / SANGAMON AVE IN SPRINGFIELD TO 2.7 MI S OF ILL 123 IN WILLIAMSVILLE Miles = 0.01	ADDITIONAL LANES BRIDGE WIDENING INITIAL CONSTRUCTION - PAVEMENTS	$15,700,000	SANGAMON	1	2021-2025
I 55	0.5 MI N OF ILL 54 / SANGAMON AVE IN SPRINGFIELD TO 2.7 MI S OF ILL 123 IN WILLIAMSVILLE Miles = 7.82	RECONSTRUCTION BRIDGE NEW DECK BRIDGE REPLACEMENT RECONSTRUCTION - PAVEMENTS	$111,300,000	SANGAMON	1	2021-2025
I 55	0.5 MI N OF ILL 54 / SANGAMON AVE IN SPRINGFIELD TO 2.7 MI S OF ILL 123 IN WILLIAMSVILLE	P.E. (PHASE II) INITIAL CONSTRUCTION - PAVEMENTS	$6,000,000	SANGAMON	5	2021-2025
I 55	0.5 MI N OF ILL 54 / SANGAMON AVE IN SPRINGFIELD TO 2.7 MI S OF ILL 123 IN WILLIAMSVILLE	UTILITY ADJUSTMENT INITIAL CONSTRUCTION - PAVEMENTS	$450,000	SANGAMON	1	2021-2025
I 55	0.5 MI N OF ILL 54 / SANGAMON AVE IN SPRINGFIELD TO 2.7 MI S OF ILL 123 IN WILLIAMSVILLE	CONSTRUCTION ENGINEERING INITIAL CONSTRUCTION - PAVEMENTS	$3,000,000	SANGAMON	1	2021-2025

Roadway Information

Miles	AADT	Truck Pct	NHS
6.41	33,300	29.3	Y

Structure Information

Str Number	AADT	Truck Pct	NHS
0840023	16,650	29	Y
0840022	16,650	29	Y
0840100	950	2	N
0840021	16,650	29	Y
0840020	16,650	29	Y

FY 2020-2025 Rebuild Illinois
Highway Improvement Program
District 6
State Highways

Route / Street	Location	Improvements	Est. Cost	County	MYP Years	
		TAMP Category			Past	Current
I 55	UNDER BISSELL RD	BRIDGE NEW DECK	$1,600,000	SANGAMON	1	2021-2025
		REHABILITATION - BRIDGES		**Structure Information**		
				Str Number / AADT / Truck Pct / NHS		
				0840101 / 3,550 / 25 / N		
I 55	0.5 MI N OF ILL 54 / SANGAMON AVE IN SPRINGFIELD TO 2.7 MI S OF ILL 123 IN WILLIAMSVILLE	LAND ACQUISITION	$900,000	SANGAMON	1	2021-2025
		INITIAL CONSTRUCTION - PAVEMENTS				
I 55	SANGAMON RIVER BRIDGES 2.3 MI N OF SPRINGFIELD	BRIDGE DECK OVERLAY	$4,000,000	SANGAMON	2	2021-2025
		PRESERVATION - BRIDGES				
I 55	UNDER ILL 123 (DINIUS RD) N OF WILLIAMSVILLE	BRIDGE NEW DECK	$3,000,000	SANGAMON	3	**2020**
		REHABILITATION - BRIDGES		**Structure Information**		
				Str Number / AADT / Truck Pct / NHS		
				0840171 / 5,650 / 19 / N		
I 55	UNDER CH 10 W OF ELKHART	BRIDGE NEW DECK	$2,100,000	LOGAN	3	2021-2025
		REHABILITATION - BRIDGES		**Structure Information**		
				Str Number / AADT / Truck Pct / NHS		
				0540038 / 250 / 16 / N		

FY 2020-2025 Rebuild Illinois
Highway Improvement Program
District 6
State Highways

Route / Street	Location	Improvements	Est. Cost	County	MYP Years	
		TAMP Category			Past	Current
I 55	UNDER 800TH AVE AT BROADWELL INTCHG	BRIDGE NEW DECK REHABILITATION - BRIDGES	$3,300,000	LOGAN	1	2021-2025

Structure Information

Str Number	AADT	Truck Pct	NHS
0540039	150	20	N

Route / Street	Location	Improvements	Est. Cost	County	Past	Current
I 55 I 55 BUS	1.3 MI S OF I-55 BUS TO 0.6 MI N OF ILL 10 W OF LINCOLN Miles = 10.66	STANDARD OVERLAY RAMP REPAIR REHABILITATION - PAVEMENTS	$18,100,000	LOGAN	5	2020

Roadway Information

Miles	AADT	Truck Pct	NHS
5.13	31,539	32.4	Y
0.02	29,500	39.7	Y
0.59	4,272	3.0	N
0.35	375	10.4	N

Route / Street	Location	Improvements	Est. Cost	County	Past	Current
I 55	1.2 MI S OF I-55 BUS TO 0.3 MI N OF ILL 10 W OF LINCOLN	BRIDGE REPAIR BRIDGE JOINT REPLACE/REPAIR BRIDGE DECK REPAIRS SLOPEWALL REPAIR MAINTENANCE - BRIDGES	$2,600,000	LOGAN	2	2020

Route / Street	Location	Improvements	Est. Cost	County	Past	Current
I 55	UNDER I-55 BUS (OLD US 66)	BRIDGE NEW DECK REHABILITATION - BRIDGES	$3,600,000	LOGAN	1	2021-2025

Structure Information

Str Number	AADT	Truck Pct	NHS
0540040	375	10	N

FY 2020-2025 Rebuild Illinois
Highway Improvement Program
District 6
State Highways

Route / Street	Location	Improvements	Est. Cost	County	MYP Years	
		TAMP Category			Past	Current
I 55 BUS 6TH ST STEVENSON DR	I-72 TO 0.1 MI N OF STEVENSON DR IN SPRINGFIELD Miles = 2.51	RECONSTRUCTION INTERSECTION IMPROVEMENT TURNING LANES SIDEWALKS RECONSTRUCTION - PAVEMENTS	$19,000,000	SANGAMON	1	2021-2025

Roadway Information

Miles	AADT	Truck Pct	NHS
1.16	27,405	4.5	Y
0.13	11,100	2.6	Y
0.06	1,900	0.0	N
0.14	1,882	0.0	N
0.16	4,350	0.0	N
0.02	400	0.0	N
0.07	400	0.0	N

I 55 BUS 6TH ST STEVENSON DR	I-72 TO 0.1 MI N OF STEVENSON DR IN SPRINGFIELD Miles = 0.01	ADDITIONAL LANES TURNING LANES INITIAL CONSTRUCTION - PAVEMENTS	$6,000,000	SANGAMON	1	2021-2025
I 55 BUS 6TH ST STEVENSON DR	I-72 TO 0.1 MI N OF STEVENSON DR IN SPRINGFIELD	LAND ACQUISITION INITIAL CONSTRUCTION - PAVEMENTS	$4,300,000	SANGAMON	1	2021-2025
I 55 BUS 6TH ST STEVENSON DR	I-72 TO 0.1 MI N OF STEVENSON DR IN SPRINGFIELD	UTILITY ADJUSTMENT INITIAL CONSTRUCTION - PAVEMENTS	$1,000,000	SANGAMON	1	2021-2025

FY 2020-2025 Rebuild Illinois
Highway Improvement Program
District 6
State Highways

Route / Street	Location	Improvements	Est. Cost	County	MYP Years	
		TAMP Category			Past	Current
I 55 BUS 6TH ST STEVENSON DR	I-72 TO 0.1 MI N OF STEVENSON DR IN SPRINGFIELD	CONSTRUCTION ENGINEERING INITIAL CONSTRUCTION - PAVEMENTS	$1,900,000	SANGAMON	1	2021-2025
I 55 BUS I 55 BUSA 6TH ST 5TH ST STANFORD AV	0.1 MI N OF STEVENSON DR TO 0.1 MI N OF STANFORD AVE IN SPRINGFIELD Miles = 1.43	RECONSTRUCTION INTERSECTION RECONSTN TURNING LANES RECONSTRUCTION - PAVEMENTS	$12,000,000	SANGAMON	1	2021-2025
I 55 BUS I 55 BUSA 6TH ST 5TH ST	0.1 MI N OF STEVENSON DR TO 0.1 MI N OF STANFORD AVE IN SPRINGFIELD Miles = 0.01	ADDITIONAL LANES INITIAL CONSTRUCTION - PAVEMENTS	$800,000	SANGAMON	1	2021-2025
I 55 BUS I 55 BUSA 6TH ST 5TH ST	0.1 MI N OF STEVENSON DR TO 0.1 MI N OF STANFORD AVE IN SPRINGFIELD	LAND ACQUISITION INITIAL CONSTRUCTION - PAVEMENTS	$2,000,000	SANGAMON	1	2021-2025

Roadway Information

Miles	AADT	Truck Pct	NHS
0.61	24,282	2.6	Y
0.15	15,700	7.9	Y
0.15	13,367	12.3	Y

FY 2020-2025 Rebuild Illinois
Highway Improvement Program
District 6
State Highways

Route / Street	Location	Improvements	Est. Cost	County	MYP Years	
		TAMP Category			Past	Current
I 55 BUS I 55 BUSA 6TH ST 5TH ST	0.1 MI N OF STEVENSON DR TO 0.1 MI N OF STANFORD AVE IN SPRINGFIELD	UTILITY ADJUSTMENT INITIAL CONSTRUCTION - PAVEMENTS	$500,000	SANGAMON	1	2021-2025
I 55 BUS I 55 BUSA 6TH ST 5TH ST	0.1 MI N OF STEVENSON DR TO 0.1 MI N OF STANFORD AVE IN SPRINGFIELD	CONSTRUCTION ENGINEERING INITIAL CONSTRUCTION - PAVEMENTS	$200,000	SANGAMON	1	2021-2025
I 55 BUS I 55 BUSA 6TH ST 5TH ST	5TH ST: SPRUCE ST TO N OF STANFORD AVE; 6TH ST: N OF STANFORD AVE TO MYRTLE ST IN SPRINGFIELD Miles = 2.16	DESIGNED OVERLAY ADA IMPROVEMENTS REHABILITATION - PAVEMENTS	$2,900,000	SANGAMON	4	2021-2025
I 55 BUS	0.2 MI N OF DIRKSEN PKWY TO 0.3 MI N OF ANDREW RD IN SPRINGFIELD Miles = 2.98	DESIGNED OVERLAY REHABILITATION - PAVEMENTS	$4,100,000	SANGAMON	1	2021-2025

Roadway Information

Miles	AADT	Truck Pct	NHS
1.03	14,860	7.4	Y
1.13	14,482	7.2	Y

Roadway Information

Miles	AADT	Truck Pct	NHS
2.98	13,094	5.0	Y

FY 2020-2025 Rebuild Illinois
Highway Improvement Program
District 6
State Highways

Route / Street	Location	Improvements / TAMP Category	Est. Cost	County	MYP Years Past	MYP Years Current
I 55 BUS	E OF OLD ROUTE 66 TO S OF 1056TH AVE S OF LINCOLN Miles = 0.96	STANDARD OVERLAY NEW SHOULDERS REHABILITATION - PAVEMENTS	$1,100,000	LOGAN	2	**2020**
Roadway Information Miles: 0.96; AADT: 5,196; Truck Pct: 7.4; NHS: N						
I 55 BUS KICKAPOO ST	I-55 BUS TO ILL 10/121 IN LINCOLN Miles = 1.58	DESIGNED OVERLAY ADA IMPROVEMENTS REHABILITATION - PAVEMENTS	$1,300,000	LOGAN	1	2021-2025
Roadway Information Miles: 1.58; AADT: 3,871; Truck Pct: 10.1; NHS: N						
I 72	MARK TWAIN MEMORIAL BRIDGE AT MISSISSIPPI RIVER IN HANNIBAL *MISSOURI LEAD AGENCY; ILLINOIS' SHARE OF THE COST.*	BRIDGE DECK SEALING PRESERVATION - BRIDGES	$35,000	PIKE	1	**2020**
I 72	E OF US 54 / ILL 107 INTCHG TO 0.6 MI E OF 290TH AVE OVERHEAD Miles = 5.39	STANDARD OVERLAY SHOULDER REPAIR REHABILITATION - PAVEMENTS	$12,300,000	PIKE	1	2021-2025
Roadway Information Miles: 5.39; AADT: 8,650; Truck Pct: 33.5; NHS: Y						
I 72 US 36	UNDER OLD US 36 AT WINCHESTER INTCHG	BRIDGE NEW DECK REHABILITATION - BRIDGES	$3,200,000	SCOTT	1	2021-2025
Structure Information Str Number: 0860027; AADT: 3,300; Truck Pct: 12; NHS: N						

FY 2020-2025 Rebuild Illinois
Highway Improvement Program
District 6
State Highways

Route / Street	Location	Improvements	Est. Cost	County	MYP Years	
		TAMP Category			Past	Current
I 72	OVER ILL 104 & B&N RR E OF JACKSONVILLE (WB)	BRIDGE NEW DECK REHABILITATION - BRIDGES	$2,500,000	MORGAN	1	2021-2025
I 72	0.3 MI E OF JIMTOWN RD TO FARMINGDALE RD & 0.5 MI W OF KENT FARM RD TO MACON CO LINE (OUTSIDE SPFLD MPO)	CRACK & JOINT SEALING PRESERVATION - PAVEMENTS	$127,000	SANGAMON	1	2020
I 72	OVER WABASH AVE & NS RR 1.2 MI E OF WABASH AVE INTCHG IN SPRINGFIELD	BRIDGE NEW DECK SLOPEWALL REPAIR BRIDGE PAINTING REHABILITATION - BRIDGES	$7,500,000	SANGAMON	7	2020
I 72 US 36	UNDER CH 19 AT BUFFALO / MECHANICSBURG INTCHG	BRIDGE NEW DECK REHABILITATION - BRIDGES	$3,000,000	SANGAMON	1	2021-2025
I 72 BUS US 67 (SOUTHBOUND)	0.8 MI N OF I-72 BUS / MORTON AVE TO 1.1 MI N OF I-72 Miles = 3.02	DESIGNED OVERLAY REHABILITATION - PAVEMENTS	$2,900,000	MORGAN	1	2020

Structure Information

Str Number	AADT	Truck Pct	NHS
0690041	5,550	31	Y

Structure Information

Str Number	AADT	Truck Pct	NHS
0840127	11,250	21	Y
0840128	11,250	21	Y
0840148	8,800	23	Y
0840149	8,800	23	Y

Structure Information

Str Number	AADT	Truck Pct	NHS
0840156	1,700	14	N

Roadway Information

Miles	AADT	Truck Pct	NHS
2.39	5,217	20.3	Y

FY 2020-2025 Rebuild Illinois
Highway Improvement Program
District 6
State Highways

Route / Street	Location	Improvements	Est. Cost	County	MYP Years	
		TAMP Category			Past	Current
I 72 BUS US 67	MARKHAM RD (TR 78) TO 1.1 MI N OF I-72	PATCHING MAINTENANCE - PAVEMENTS	$250,000	MORGAN	1	2020
I 72 BUS ILL 104 MORTON AVE	MAUVAISE TERRE CREEK 0.7 MI E OF ILL 267	BRIDGE REPLACEMENT RECONSTRUCTION - BRIDGES	$3,600,000	MORGAN	3	2021-2025
I 155	OVER I-155 (NB) & I-55 (SB)	BRIDGE NEW DECK REHABILITATION - BRIDGES	$1,700,000	LOGAN	1	2021-2025
I 155	OVER ICG RR 2.8 MI S OF US 136	BRIDGE DECK OVERLAY BRIDGE REPAIR PRESERVATION - BRIDGES	$1,100,000	LOGAN	3	2020
I 155	2 MI S OF US 136 TO TAZEWELL CO LINE Miles = 4.60	STANDARD OVERLAY RAMP REPAIR SHOULDER REPAIR REHABILITATION - PAVEMENTS	$7,500,000	LOGAN	6	2020

Structure Information

Str Number	AADT	Truck Pct	NHS
0690009	11,600	4	Y

Structure Information

Str Number	AADT	Truck Pct	NHS
0540051	50	20	Y

Roadway Information

Miles	AADT	Truck Pct	NHS
3.03	11,132	19.3	Y

FY 2020-2025 Rebuild Illinois
Highway Improvement Program
District 6
State Highways

Route / Street	Location	Improvements	Est. Cost	County	MYP Years	
		TAMP Category			Past	Current
I 155	UNDER EMDEN RD 1 MI S OF US 136 INTCHG	BRIDGE REPAIR BRIDGE DECK REPAIRS BRIDGE JOINT REPLACE/REPAIR MAINTENANCE - BRIDGES	$500,000	LOGAN	1	**2020**
I 155	UNDER US 136 1 MI S OF TAZEWELL CO LINE	BRIDGE DECK OVERLAY BRIDGE DECK REPAIRS BRIDGE REPAIR PRESERVATION - BRIDGES	$900,000	LOGAN	3	**2020**
I 155	OVER I-55 (SB)	BRIDGE NEW DECK REHABILITATION - BRIDGES	$1,800,000	LOGAN	1	2021-2025
I 172	N OF I-72 INTCHG TO N OF ILL 96 INTCHG	CRACK & JOINT SEALING PRESERVATION - PAVEMENTS	$100,000	ADAMS	1	**2020**
US 24	QUINCY MEMORIAL BRIDGE AT MISSISSIPPI RIVER *ILLINOIS LEAD AGENCY; MISSOURI AND ILLINOIS WILL SHARE COST EQUALLY.*	BRIDGE DECK OVERLAY PRESERVATION - BRIDGES	$1,600,000	ADAMS	3	2021-2025

Structure Information

Str Number	AADT	Truck Pct	NHS
0540050	5,500	19	Y

FY 2020-2025 Rebuild Illinois
Highway Improvement Program
District 6
State Highways

Route / Street	Location	Improvements	Est. Cost	County	MYP Years	
		TAMP Category			Past	Current
US 24	QUINCY MEMORIAL BRIDGE AT MISSISSIPPI RIVER	BRIDGE PAINTING	$5,000,000	ADAMS	3	2021-2025
	ILLINOIS LEAD AGENCY; MISSOURI AND ILLINOIS WILL SHARE COST EQUALLY.	PRESERVATION - BRIDGES				
US 24	QUINCY MEMORIAL BRIDGE AT MISSISSIPPI RIVER	P.E. (CONSULTANT PLANS)	$6,000,000	ADAMS	7	2021-2025
	ILLINOIS LEAD AGENCY; MISSOURI AND ILLINOIS WILL SHARE COST EQUALLY.	RECONSTRUCTION - BRIDGES				
US 24 ILL 57 ILL 104 3RD ST 4TH ST BROADWAY ST MAINE ST	US 24: MISSISSIPPI RIVER BRIDGES TO 0.1 MI N OF GARDNER PARK DR & ILL 57: W OF 4TH ST TO BROADWAY ST IN QUINCY & ILL 104: 3RD ST TO E OF 4TH ST Miles = 3.96	DESIGNED OVERLAY ADA IMPROVEMENTS PATCHING	$4,000,000	ADAMS	3	2021-2025
		REHABILITATION - PAVEMENTS				
US 24	HOMAN CREEK 0.1 MI N OF 12TH ST N OF QUINCY	BRIDGE NEW DECK	$2,000,000	ADAMS	1	2021-2025
		REHABILITATION - BRIDGES				

Roadway Information

Miles	AADT	Truck Pct	NHS
1.93	5,672	9.9	Y
0.27	4,483	11.3	Y
1.46	5,538	12.3	Y
0.20	5,070	14.0	Y
0.10	10,460	4.9	Y

Structure Information

Str Number	AADT	Truck Pct	NHS
0010010	4,650	10	Y

FY 2020-2025 Rebuild Illinois
Highway Improvement Program
District 6
State Highways

Route / Street	Location	Improvements	Est. Cost	County	MYP Years	
		TAMP Category			Past	Current
US 24	ECL OF CAMP POINT TO 0.1 MI E OF ILL 94 Miles = 1.49	DESIGNED OVERLAY SHOULDER RECONSTRUCTION MILLED RUMBLE STRIP REHABILITATION - PAVEMENTS	$800,000	ADAMS	1	2021-2025
US 24	E OF TIMEWELL TO 0.2 MI W OF BUCKHORN / DAMON RD IN MOUNT STERLING Miles = 4.75	DESIGNED OVERLAY REHABILITATION - PAVEMENTS	$1,900,000	BROWN	1	2021-2025
US 24 US 67	US 24: 0.6 MI E OF OLD US 24 TO 0.1 MI W OF CEDAR ST IN RUSHVILLE & US 67: LAFAYETTE RD IN RUSHVILLE TO SCL Miles = 0.68	STANDARD OVERLAY ADA IMPROVEMENTS REHABILITATION - PAVEMENTS	$860,000	SCHUYLER	4	**2020**
US 24	AT US 67 IN RUSHVILLE	TRAF SIGNAL REPLACEMENT MISCELLANEOUS IMPROVEMENTS	$342,000	SCHUYLER	1	**2020**
US 24 A	QUINCY BAYVIEW BRIDGE AT MISSISSIPPI RIVER *ILLINOIS LEAD AGENCY; MISSOURI AND ILLINOIS WILL SHARE COST EQUALLY.*	BRIDGE DECK SEALING PRESERVATION - BRIDGES	$60,000	ADAMS	3	**2020**

Roadway Information

Miles	AADT	Truck Pct	NHS
1.49	4,129	9.6	Y

Roadway Information

Miles	AADT	Truck Pct	NHS
4.75	3,394	15.7	Y

Roadway Information

Miles	AADT	Truck Pct	NHS
0.41	3,928	12.2	Y
0.27	4,519	6.1	Y

FY 2020-2025 Rebuild Illinois
Highway Improvement Program
District 6
State Highways

Route / Street	Location	Improvements	Est. Cost	County	MYP Years	
		TAMP Category			Past	Current
US 24 A	QUINCY BAYVIEW BRIDGE AT MISSISSIPPI RIVER	BRIDGE DECK SEALING	$60,000	ADAMS	1	2021-2025
	ILLINOIS LEAD AGENCY; MISSOURI AND ILLINOIS WILL SHARE COST EQUALLY.	PRESERVATION - BRIDGES				
US 24 A	QUINCY BAYVIEW BRIDGE AT MISSISSIPPI RIVER	P.E. (BRIDGE INSPECTION)	$1,500,000	ADAMS	2	2021-2025
	ILLINOIS LEAD AGENCY; MISSOURI AND ILLINOIS WILL SHARE COST EQUALLY.	MISCELLANEOUS IMPROVEMENTS				
US 51 ILL 16	0.2 MI W OF JCT US 51 / ILL 16 TO PINE ST IN PANA Miles = 1.19	DESIGNED OVERLAY NEW SHOULDERS	$900,000	CHRISTIAN	1	**2020**
Roadway Information Miles AADT Truck Pct NHS 1.19 7,265 11.0 Y		REHABILITATION - PAVEMENTS				
US 51 ILL 16	PINE ST IN PANA TO SHELBY CO LINE Miles = 3.62	DESIGNED OVERLAY ADA IMPROVEMENTS	$2,200,000	CHRISTIAN	5	2021-2025
Roadway Information Miles AADT Truck Pct NHS 3.62 4,524 14.7 Y		REHABILITATION - PAVEMENTS				
US 54 ILL 106 S JACKSON ST	US 54: 0.1 MI N OF N MONROE ST TO 0.1 MI E OF GROVE ST & ILL 106: US 54 TO E OF ILLINOIS ST IN PITTSFIELD Miles = 1.78	DESIGNED OVERLAY ADA IMPROVEMENTS PARKING IMPROVEMENT MISC TRAFFIC CONTROL	$2,030,000	PIKE	5	**2020**
Roadway Information Miles AADT Truck Pct NHS 1.70 7,111 14.0 Y 0.08 3,650 4.9 N		REHABILITATION - PAVEMENTS				

FY 2020-2025 Rebuild Illinois
Highway Improvement Program
District 6
State Highways

Route / Street	Location	Improvements	Est. Cost	County	MYP Years	
		TAMP Category			Past	Current
US 54 ILL 106	AT ILL 106 (JACKSON ST / WASHINGTON ST) IN PITTSFIELD	INTERSECTION IMPROVEMENT MISCELLANEOUS IMPROVEMENTS	$120,000	PIKE	3	2020
US 54 ILL 106	AT ILL 106 (JACKSON ST / WASHINGTON ST), MADISON ST, MEMORIAL ST, FRANKLIN ST & SHETLAND DR IN PITTSFIELD	TRAF SIGNAL REPLACEMENT ADA IMPROVEMENTS LIGHTING MISCELLANEOUS IMPROVEMENTS	$1,500,000	PIKE	2	2020
US 54	PLUM POINT SLOUGH 0.8 MI N OF MISSOURI STATE LINE	BRIDGE REPLACEMENT RECONSTRUCTION - BRIDGES	$1,600,000	PIKE	1	2021-2025
				Structure Information Str Number: 0750022 AADT: 3,100 Truck Pct: 19 NHS: Y		
US 67	BLUFFS DITCH 1.8 MI NW OF ILL 100	BRIDGE REPLACEMENT RECONSTRUCTION - BRIDGES	$2,300,000	SCHUYLER	3	2021-2025
				Structure Information Str Number: 0850002 AADT: 4,050 Truck Pct: 10 NHS: Y		
US 67 ILL 100	ILLINOIS RIVER BRIDGE AT BEARDSTOWN Miles = 1.41 *ILLINOIS SPECIAL BRIDGE PROGRAM PROJECT.*	BRIDGE REPLACEMENT NEW CONSTRUCTION RECONSTRUCTION - BRIDGES	$62,000,000	SCHUYLER CASS	3	2021-2025
				Structure Information Str Number: 0090001 AADT: 6,500 Truck Pct: 18 NHS: Y		

FY 2020-2025 Rebuild Illinois
Highway Improvement Program
District 6
State Highways

Route / Street	Location	Improvements	Est. Cost	County	MYP Years	
		TAMP Category			Past	Current
US 67 ILL 100	ILLINOIS RIVER BRIDGE AT BEARDSTOWN *ILLINOIS SPECIAL BRIDGE PROGRAM PROJECT.*	ARCHAEOLOGICAL SURVEY RECONSTRUCTION - BRIDGES	$100,000	SCHUYLER CASS	3	2021-2025
US 67 ILL 100	ILLINOIS RIVER BRIDGE AT BEARDSTOWN *ILLINOIS SPECIAL BRIDGE PROGRAM PROJECT.*	P.E. (CONSULTANT PLANS) RECONSTRUCTION - BRIDGES	$300,000	SCHUYLER CASS	1	**2020**
US 67 ILL 100	ILLINOIS RIVER BRIDGE AT BEARDSTOWN *ILLINOIS SPECIAL BRIDGE PROGRAM PROJECT.*	LAND ACQUISITION RECONSTRUCTION - BRIDGES	$1,000,000	SCHUYLER CASS	3	**2020**
US 67 ILL 100	ILLINOIS RIVER BRIDGE AT BEARDSTOWN *ILLINOIS SPECIAL BRIDGE PROGRAM PROJECT.*	UTILITY ADJUSTMENT RECONSTRUCTION - BRIDGES	$500,000	SCHUYLER CASS	3	2021-2025
US 67 ILL 100	ILLINOIS RIVER BRIDGE AT BEARDSTOWN *ILLINOIS SPECIAL BRIDGE PROGRAM PROJECT.*	CONSTRUCTION ENGINEERING RECONSTRUCTION - BRIDGES	$2,000,000	SCHUYLER CASS	3	2021-2025

FY 2020-2025 Rebuild Illinois
Highway Improvement Program
District 6
State Highways

Route / Street	Location	Improvements	Est. Cost	County	MYP Years	
		TAMP Category			Past	Current
US 67 ILL 100	ILLINOIS RIVER BRIDGE TO 0.2 MI W OF ILL 125 IN BEARDSTOWN Miles = 0.51	DESIGNED OVERLAY REHABILITATION - PAVEMENTS	$500,000	CASS	1	2020
US 67 ILL 100 ILL 125	US 67: 0.2 MI W OF ILL 125 TO 0.1 MI S OF ILL 125 & ILL 125: US 67 TO 0.1 MI E OF S BLUFF SPRINGS RD Miles = 5.61	DESIGNED OVERLAY ADA IMPROVEMENTS REHABILITATION - PAVEMENTS	$3,900,000	CASS	2	2021-2025
US 67 ILL 100 ILL 104	US 67: HONEY POINT RD 1 MI N OF CASS / MORGAN CO LINE TO 2 MI E OF ILL 100 & ILL 100: US 67 TO 0.3 MI S Miles = 7.49	DESIGNED OVERLAY REHABILITATION - PAVEMENTS	$7,900,000	MORGAN CASS	1	2021-2025
US 136	MISSISSIPPI RIVER BRIDGE AT KEOKUK *ILLINOIS LEAD AGENCY; IOWA AND ILLINOIS WILL SHARE COST EQUALLY.*	BRIDGE DECK OVERLAY PRESERVATION - BRIDGES	$10,000,000	HANCOCK	5	2021-2025

Roadway Information

Miles	AADT	Truck Pct	NHS
0.51	6,647	12.8	Y

Roadway Information

Miles	AADT	Truck Pct	NHS
0.32	6,130	9.6	Y
5.29	5,689	16.6	N

Roadway Information

Miles	AADT	Truck Pct	NHS
1.03	2,000	27.3	Y
6.12	3,156	21.7	Y
0.34	1,850	23.8	N

FY 2020-2025 Rebuild Illinois
Highway Improvement Program
District 6
State Highways

Route / Street	Location	Improvements	Est. Cost	County	MYP Years	
		TAMP Category			Past	Current
US 136 ILL 94	E OF MARION ST IN CARTHAGE TO 0.3 MI E OF CARTHAGE Miles = 1.18	DESIGNED OVERLAY ADA IMPROVEMENTS REHABILITATION - PAVEMENTS	$1,400,000	HANCOCK	1	2021-2025
US 136 ILL 110 ILL 336	3.1 MI S OF CARTHAGE TO 0.9 MI E Miles = 5.83	CAPE SEAL GRINDING FOG SEAL PRESERVATION - PAVEMENTS	$1,300,000	HANCOCK	1	2021-2025
US 136 ILL 78 ILL 97	US 136: ILLINOIS RIVER BRIDGE TO S OF RANDOLPH ST; ILL 97: US 136 TO S MCKINLEY ST; ILL 78: US 136 TO S OF ILLINOIS ST (ALL IN HAVANA) Miles = 0.91	RECONSTRUCTION ADA IMPROVEMENTS VERTICAL REALIGNMENT BI-DIRECT LEFT TURN LANE RECONSTRUCTION - PAVEMENTS	$5,800,000	MASON	5	2021-2025
US 136 ILL 78 ILL 97	US 136: ILLINOIS RIVER BRIDGE TO E OF CHARLOTTE AVE; ILL 97: US 136 TO S MCKINLEY ST; ILL 78: US 136 TO N OF IM RR (ALL IN HAVANA)	LAND ACQUISITION RECONSTRUCTION - PAVEMENTS	$500,000	MASON	1	2021-2025

Roadway Information

Miles	AADT	Truck Pct	NHS
1.14	5,322	11.4	Y
0.04	3,500	6.0	N

Roadway Information

Miles	AADT	Truck Pct	NHS
0.72	7,418	8.7	Y
0.10	3,700	8.7	N
0.09	3,850	7.5	N

FY 2020-2025 Rebuild Illinois
Highway Improvement Program
District 6
State Highways

Route / Street	Location	Improvements	Est. Cost	County	MYP Years	
		TAMP Category			Past	Current
US 136 ILL 78 ILL 97	US 136: ILLINOIS RIVER BRIDGE TO E OF CHARLOTTE AVE; ILL 97: US 136 TO S MCKINLEY ST; ILL 78: US 136 TO N OF IM RR (ALL IN HAVANA)	UTILITY ADJUSTMENT RECONSTRUCTION - PAVEMENTS	$250,000	MASON	1	2021-2025
US 136	S OF RANDOLPH ST TO E OF CHARLOTTE AVE Miles = 0.40	DESIGNED OVERLAY ADA IMPROVEMENTS INTERSECTION IMPROVEMENT REHABILITATION - PAVEMENTS	$450,000	MASON	1	2021-2025
Roadway Information Miles: 0.40; AADT: 5,328; Truck Pct: 18.9; NHS: Y						
US 136	E OF CHARLOTTE AVE IN HAVANA TO 0.1 MI E OF FORREST CITY RD (CR 2800 E) Miles = 11.98	STANDARD OVERLAY REHABILITATION - PAVEMENTS	$5,700,000	MASON	1	**2020**
Roadway Information Miles: 11.98; AADT: 2,034; Truck Pct: 18.0; NHS: Y						
US 136	0.1 MI W TO 0.1 MI E OF PRAIRIE CREEK DITCH 1.5 MI E OF SAN JOSE Miles = 0.18	DESIGNED OVERLAY REHABILITATION - PAVEMENTS	$200,000	LOGAN	1	2021-2025
Roadway Information Miles: 0.18; AADT: 2,200; Truck Pct: 34.1; NHS: Y						
US 136	0.5 MI W OF I-155 TO W OF UNION RD Miles = 4.89	DESIGNED OVERLAY REHABILITATION - PAVEMENTS	$2,700,000	LOGAN	5	**2020**
Roadway Information Miles: 4.89; AADT: 1,999; Truck Pct: 27.5; NHS: Y						

FY 2020-2025 Rebuild Illinois
Highway Improvement Program
District 6
State Highways

Route / Street	Location	Improvements	Est. Cost	County	MYP Years	
		TAMP Category			Past	Current
US 136	0.5 MI W OF I-155 TO W OF UNION RD	SHOULDER RECONSTRUCTION MAINTENANCE - PAVEMENTS	$1,000,000	LOGAN	2	2020
US 136	W OF UNION RD TO W OF MCLEAN CO LINE Miles = 5.51	DESIGNED OVERLAY REHABILITATION - PAVEMENTS	$2,500,000	LOGAN	3	2021-2025
US 136	W OF UNION RD TO W OF MCLEAN CO LINE	SHOULDER RECONSTRUCTION MAINTENANCE - PAVEMENTS	$1,400,000	LOGAN	1	2021-2025
US 136	W FORK SUGAR CREEK 2 MI E OF UNION RD & SUGAR CREEK 1.2 MI W OF MCLEAN CO LINE	BRIDGE PAINTING BRIDGE JOINT REPLACE/REPAIR SCOUR MITIGATION PRESERVATION - BRIDGES	$100,000	LOGAN	3	2021-2025
ILL 4	0.2 MI N OF GREENBRIAR DR TO S OF PRAIRIE CROSSING DR IN SPRINGFIELD Miles = 2.96	DESIGNED OVERLAY REHABILITATION - PAVEMENTS	$5,600,000	SANGAMON	1	2021-2025

Roadway Information

Miles	AADT	Truck Pct	NHS
5.51	2,091	28.8	Y

Roadway Information

Miles	AADT	Truck Pct	NHS
2.96	31,134	10.2	Y

FY 2020-2025 Rebuild Illinois
Highway Improvement Program
District 6
State Highways

Route / Street	Location	Improvements	Est. Cost	County	MYP Years	
		TAMP Category			Past	Current
ILL 4 VETERANS PKWY	0.2 MI N OF GREENBRIAR DR TO S OF PRAIRIE CROSSING DR IN SPRINGFIELD	PATCHING MAINTENANCE - PAVEMENTS	$500,000	SANGAMON	1	2020
ILL 4 (SOUTHBOUND)	OVER NS RR & GATEWAY W RR 0.1 M N OF I-72 INTCHG IN SPRINGFIELD	BRIDGE DECK OVERLAY PRESERVATION - BRIDGES	$2,200,000	SANGAMON	1	2021-2025
ILL 4	0.2 MI N OF MANSION RD TO N OF TEAL DR IN CHATHAM Miles = 1.18	DESIGNED OVERLAY ADA IMPROVEMENTS REHABILITATION - PAVEMENTS	$1,800,000	SANGAMON	1	2021-2025
ILL 4	S OF NORTH ST IN GIRARD TO N OF CAMBRIDGE RD S OF GIRARD Miles = 1.14	DESIGNED OVERLAY ADA IMPROVEMENTS REHABILITATION - PAVEMENTS	$1,000,000	MACOUPIN	1	2021-2025
ILL 4	S OF ALLEN RD TO N OF CARLINVILLE SQUARE Miles = 6.85	DESIGNED OVERLAY ADA IMPROVEMENTS REHABILITATION - PAVEMENTS	$5,100,000	MACOUPIN	1	2021-2025

Roadway Information

Miles	AADT	Truck Pct	NHS
1.18	19,185	9.6	Y

Roadway Information

Miles	AADT	Truck Pct	NHS
1.14	3,036	5.5	Y

Roadway Information

Miles	AADT	Truck Pct	NHS
6.85	4,081	11.5	Y

FY 2020-2025 Rebuild Illinois
Highway Improvement Program
District 6
State Highways

Route / Street	Location	Improvements	Est. Cost	County	MYP Years	
		TAMP Category			Past	Current
ILL 4 ILL 108	S SIDE CARLINVILLE SQUARE TO CARLINVILLE SCL Miles = 0.82	DESIGNED OVERLAY PARKING IMPROVEMENT ADA IMPROVEMENTS REHABILITATION - PAVEMENTS	$900,000	MACOUPIN	1	2021-2025
ILL 4 ILL 16	NCL OF EAST GILLESPIE TO ILL 16 Miles = 0.93	DESIGNED OVERLAY ADA IMPROVEMENTS REHABILITATION - PAVEMENTS	$2,000,000	MACOUPIN	1	2021-2025
ILL 4 ILL 16	NCL OF EAST GILLESPIE TO ILL 16	P.E. (PHASE I) P.E. (PHASE II) REHABILITATION - PAVEMENTS	$450,000	MACOUPIN	1	2021-2025
ILL 4 ILL 16	NCL OF EAST GILLESPIE TO ILL 16	LAND ACQUISITION REHABILITATION - PAVEMENTS	$300,000	MACOUPIN	1	2021-2025
ILL 4 ILL 16	NCL OF EAST GILLESPIE TO ILL 16	UTILITY ADJUSTMENT REHABILITATION - PAVEMENTS	$150,000	MACOUPIN	1	2021-2025

Roadway Information

Miles	AADT	Truck Pct	NHS
0.79	7,283	6.1	Y
0.03	4,000	5.8	N

Roadway Information

Miles	AADT	Truck Pct	NHS
0.75	2,801	12.3	Y
0.18	5,100	5.8	Y

FY 2020-2025 Rebuild Illinois
Highway Improvement Program
District 6
State Highways

Route / Street	Location	Improvements	Est. Cost	County	MYP Years	
		TAMP Category			Past	Current
ILL 10	CRANE CREEK 1.5 MI N OF EASTON	BRIDGE REPLACEMENT RECONSTRUCTION - BRIDGES	$1,600,000	MASON	1	2021-2025
		Structure Information Str Number: 0630005; AADT: 600; Truck Pct: 5; NHS: N				
ILL 10 CHESTNUT ST	0.1 MI E OF ILL 29 TO W OF PRICE AVE IN MASON CITY Miles = 1.88	DESIGNED OVERLAY ADA IMPROVEMENTS PARKING IMPROVEMENT REHABILITATION - PAVEMENTS	$1,600,000	MASON	7	2021-2025
		Roadway Information Miles: 1.88; AADT: 2,629; Truck Pct: 13.6; NHS: N				
ILL 10 CHESTNUT ST	DITCH 0.1 MI S OF ILL 10, DITCH AT ILL 10 & DITCH 0.1 MI E OF ILL 29	CULVERT (NEW) CULVERT REPLACEMENT MISCELLANEOUS IMPROVEMENTS	$150,000	MASON	1	2021-2025
ILL 10	0.1 MI E OF MASON CO LINE TO 2.5 MI E OF NEW HOLLAND Miles = 4.36	DESIGNED OVERLAY ADA IMPROVEMENTS REHABILITATION - PAVEMENTS	$2,400,000	LOGAN	7	2021-2025
		Roadway Information Miles: 4.36; AADT: 1,871; Truck Pct: 13.8; NHS: N				
ILL 10	DITCH 0.8 MI E OF MASON CO LINE	CULVERT (NEW) INITIAL CONSTRUCTION - BRIDGES	$600,000	LOGAN	9	2021-2025

FY 2020-2025 Rebuild Illinois
Highway Improvement Program
District 6
State Highways

Route / Street	Location	Improvements	Est. Cost	County	MYP Years	
		TAMP Category			Past	Current
ILL 10 ILL 121 I 55 BUS KEOKUK ST WOODLAWN ST	E OF ELM ST TO NW OF KICKAPOO ST IN LINCOLN Miles = 0.94	DESIGNED OVERLAY ADA IMPROVEMENTS	$1,300,000	LOGAN	3	2021-2025
Roadway Information Miles AADT Truck Pct NHS 0.94 11,350 10.7 Y		REHABILITATION - PAVEMENTS				
ILL 16	JERSEY CO LINE TO ROSE LN IN SHIPMAN Miles = 5.98	DESIGNED OVERLAY CULVERT (NEW) CULVERT REPLACEMENT CULVERT EXTENSION ADA IMPROVEMENTS	$8,000,000	MACOUPIN	7	2021-2025
Roadway Information Miles AADT Truck Pct NHS 5.98 2,095 4.7 Y		REHABILITATION - PAVEMENTS				
ILL 16	JERSEY CO LINE TO ROSE LN IN SHIPMAN	P.E. (PHASE II) P.E. (CONSULTANT PLANS) REHABILITATION - PAVEMENTS	$500,000	MACOUPIN	1	2021-2025
ILL 16	JERSEY CO LINE TO ROSE LN IN SHIPMAN	LAND ACQUISITION REHABILITATION - PAVEMENTS	$1,000,000	MACOUPIN	4	2021-2025

FY 2020-2025 Rebuild Illinois
Highway Improvement Program
District 6
State Highways

Route / Street	Location	Improvements	Est. Cost	County	MYP Years	
		TAMP Category			Past	Current
ILL 16	JERSEY CO LINE TO ROSE LN IN SHIPMAN	UTILITY ADJUSTMENT REHABILITATION - PAVEMENTS	$500,000	MACOUPIN	4	2021-2025
ILL 16	PIASA CREEK 0.2 MI W OF PIASA	BRIDGE REPLACEMENT RECONSTRUCTION - BRIDGES	$1,600,000	MACOUPIN	10	2021-2025
ILL 16	PIASA CREEK 3.1 MI W OF SHIPMAN	BRIDGE REPLACEMENT DRAINAGE RECONSTRUCTION - BRIDGES	$1,600,000	MACOUPIN	10	2021-2025
ILL 16	ROSE LN IN SHIPMAN TO 0.3 MI W OF ILL 159 Miles = 4.22	DESIGNED OVERLAY BRIDGE REPLACEMENT CULVERT (NEW) CULVERT EXTENSION REHABILITATION - PAVEMENTS	$5,000,000	MACOUPIN	3	2021-2025
ILL 16	ROSE LN IN SHIPMAN TO 0.3 MI W OF ILL 159	LAND ACQUISITION REHABILITATION - PAVEMENTS	$750,000	MACOUPIN	1	2021-2025

Structure Information

Str Number	AADT	Truck Pct	NHS
0590001	2,650	8	Y

Structure Information

Str Number	AADT	Truck Pct	NHS
0590002	1,950	3	Y

Roadway Information

Miles	AADT	Truck Pct	NHS
4.22	2,018	4.8	Y

Structure Information

Str Number	AADT	Truck Pct	NHS
0590004	2,100	3	Y

FY 2020-2025 Rebuild Illinois
Highway Improvement Program
District 6
State Highways

Route / Street	Location	Improvements	Est. Cost	County	MYP Years	
		TAMP Category			Past	Current
ILL 16	ROSE LN IN SHIPMAN TO 0.3 MI W OF ILL 159	UTILITY ADJUSTMENT REHABILITATION - PAVEMENTS	$375,000	MACOUPIN	1	2021-2025
ILL 16 ILL 127	ILL 16: N OF SEWARD ST TO ROUNTREE ST; ILL 127: SCHOOL ST TO S OF HILLTOP DR IN HILLSBORO	ADA IMPROVEMENTS MISCELLANEOUS IMPROVEMENTS	$400,000	MONTGOMERY	2	2020
ILL 16	FREY AVE IN SCHRAM CITY TO GIBSON ST IN NOKOMIS Miles = 13.51	DESIGNED OVERLAY ADA IMPROVEMENTS REHABILITATION - PAVEMENTS	$7,300,000	MONTGOMERY	1	2021-2025
ILL 16	BIG FOUR RESERVOIR OVERFLOW 1 MI E OF WCL OF SCHRAM CITY	BRIDGE REPLACEMENT RECONSTRUCTION - BRIDGES	$1,500,000	MONTGOMERY	1	2021-2025
ILL 16	S FORK SANGAMON RIVER 2.4 MI E OF ELM ST IN NOKOMIS	BRIDGE REPLACEMENT RECONSTRUCTION - BRIDGES	$1,400,000	MONTGOMERY	12	2021-2025

Roadway Information

Miles	AADT	Truck Pct	NHS
13.51	2,507	13.3	Y

Structure Information

Str Number	AADT	Truck Pct	NHS
0680011	4,700	8	Y

Structure Information

Str Number	AADT	Truck Pct	NHS
0680016	1,550	11	Y

FY 2020-2025 Rebuild Illinois
Highway Improvement Program
District 6
State Highways

Route / Street	Location	Improvements	Est. Cost	County	MYP Years	
		TAMP Category			Past	Current
ILL 16	SANGAMON CREEK AT WCL OF OHLMAN	BRIDGE REPLACEMENT RECONSTRUCTION - BRIDGES	$1,400,000	MONTGOMERY	12	2021-2025
				Structure Information Str Number: 0680017 AADT: 1,600 Truck Pct: 15 NHS: Y		
ILL 16	DITCH 0.3 MI NE OF MONTGOMERY CO LINE	CULVERT (NEW) INITIAL CONSTRUCTION - BRIDGES	$950,000	CHRISTIAN	11	2021-2025
ILL 29	MENARD CO LINE TO N OF FISHER RD S OF CANTRALL Miles = 3.07	DESIGNED OVERLAY ADA IMPROVEMENTS REHABILITATION - PAVEMENTS	$3,000,000	SANGAMON	8	2021-2025
Roadway Information Miles: 3.07 AADT: 7,242 Truck Pct: 5.9 NHS: N						
ILL 29	N OF FISHER RD S OF CANTRALL TO 0.1 MI S OF ANDREW RD (INCL INT AT ANDREW RD) Miles = 2.60	DESIGNED OVERLAY INTERSECTION IMPROVEMENT LEFT TURN LANES SHOULDER RECONSTRUCTION MILLED RUMBLE STRIP REHABILITATION - PAVEMENTS	$4,250,000	SANGAMON	10	2021-2025
Roadway Information Miles: 2.60 AADT: 6,595 Truck Pct: 5.5 NHS: N						
ILL 29 J DAVID JONES PKWY	MENARD CO LINE TO ANDREW RD	LAND ACQUISITION REHABILITATION - PAVEMENTS	$900,000	SANGAMON	6	2021-2025

FY 2020-2025 Rebuild Illinois
Highway Improvement Program
District 6
State Highways

Route / Street	Location	Improvements	Est. Cost	County	MYP Years	
		TAMP Category			Past	Current
ILL 29 J DAVID JONES PKWY	MENARD CO LINE TO ANDREW RD	UTILITY ADJUSTMENT REHABILITATION - PAVEMENTS	$300,000	SANGAMON	6	2021-2025
ILL 29 SANGAMON AVE	AT DIRKSEN PKWY IN SPRINGFIELD	INTERSECTION RECONSTN LEFT TURN LANES MISCELLANEOUS IMPROVEMENTS	$16,000,000	SANGAMON	1	2021-2025
ILL 29 SANGAMON AVE	AT DIRKSEN PKWY IN SPRINGFIELD	P.E. (PHASE I) P.E. (PHASE II) MISCELLANEOUS IMPROVEMENTS	$1,500,000	SANGAMON	2	2020
ILL 29 SANGAMON AVE	AT DIRKSEN PKWY IN SPRINGFIELD	LAND ACQUISITION MISCELLANEOUS IMPROVEMENTS	$2,500,000	SANGAMON	1	2021-2025
ILL 29 SANGAMON AVE	AT DIRKSEN PKWY IN SPRINGFIELD	UTILITY ADJUSTMENT MISCELLANEOUS IMPROVEMENTS	$1,250,000	SANGAMON	1	2021-2025
ILL 29 DIRKSEN PKWY	0.2 MI S OF CLEAR LAKE AVE TO 0.1 MI S OF S GRAND AVE IN SPRINGFIELD Miles = 1.07	DESIGNED OVERLAY REHABILITATION - PAVEMENTS	$1,520,000	SANGAMON	4	2021-2025

Roadway Information

Miles	AADT	Truck Pct	NHS
0.88	19,028	4.9	Y
0.11	14,400	5.8	Y

FY 2020-2025 Rebuild Illinois
Highway Improvement Program
District 6
State Highways

Route / Street	Location	Improvements	Est. Cost	County	MYP Years	
		TAMP Category			Past	Current
ILL 29	0.2 MI SE OF JOHNS ST TO 0.2 MI S OF CARDINAL HILL RD Miles = 0.51	DESIGNED OVERLAY ADA IMPROVEMENTS REHABILITATION - PAVEMENTS	$800,000	SANGAMON	1	2021-2025
ILL 29	0.1 MI S OF CARDINAL HILL RD TO 0.4 MI S OF BRANER RD S OF ROCHESTER Miles = 2.14	EXPERIMENTAL PRESERVATION GRINDING FOG SEAL PRESERVATION - PAVEMENTS	$850,000	SANGAMON	1	**2020**
ILL 29	0.4 MI S OF BRANER RD S OF ROCHESTER TO 0.7 MI S OF JETT RD S OF BERRY Miles = 2.55	EXPERIMENTAL PRESERVATION GRINDING FOG SEAL PRESERVATION - PAVEMENTS	$880,000	SANGAMON	1	**2020**
ILL 29	0.2 MI S OF ILL 104 TO W OF MAIN CROSS ST IN TAYLORVILLE Miles = 2.15	DESIGNED OVERLAY ADA IMPROVEMENTS REHABILITATION - PAVEMENTS	$2,000,000	CHRISTIAN	1	2021-2025
ILL 29	W OF MAIN CROSS ST IN TAYLORVILLE TO S OF VELMA RD S OF TAYLORVILLE Miles = 3.57	DESIGNED OVERLAY REHABILITATION - PAVEMENTS	$2,500,000	CHRISTIAN	1	2021-2025

Roadway Information

Miles	AADT	Truck Pct	NHS
0.45	9,951	11.0	Y
0.06	9,850	10.2	Y

Roadway Information

Miles	AADT	Truck Pct	NHS
2.15	13,141	6.8	Y

Roadway Information

Miles	AADT	Truck Pct	NHS
3.57	8,161	6.2	Y

FY 2020-2025 Rebuild Illinois
Highway Improvement Program
District 6
State Highways

Route / Street	Location	Improvements	Est. Cost	County	MYP Years	
		TAMP Category			Past	Current
ILL 29	OVER ILL 48 IN TAYLORVILLE	BRIDGE NEW DECK	$1,600,000	CHRISTIAN	1	2021-2025
		REHABILITATION - BRIDGES				

Structure Information

Str Number	AADT	Truck Pct	NHS
0110010	10,200	5	Y

Route / Street	Location	Improvements	Est. Cost	County	Past	Current
ILL 29	FLATT BRANCH 0.7 MI SE OF ILL 48 RAMP	BRIDGE SUPERSTRUCTURE	$1,700,000	CHRISTIAN	1	2021-2025
		REHABILITATION - BRIDGES				

Structure Information

Str Number	AADT	Truck Pct	NHS
0110011	10,200	5	Y

Route / Street	Location	Improvements	Est. Cost	County	Past	Current
ILL 29	S OF VELMA RD S OF TAYLORVILLE TO N OF MAGNOLIA ST IN PANA Miles = 10.63	DESIGNED OVERLAY ADA IMPROVEMENTS	$7,100,000	CHRISTIAN	2	**2020**
		REHABILITATION - PAVEMENTS				

Roadway Information

Miles	AADT	Truck Pct	NHS
10.08	4,242	11.9	Y
0.55	4,050	13.0	Y

Route / Street	Location	Improvements	Est. Cost	County	Past	Current
ILL 29	LOCUST CREEK TRIB 0.3 MI SE OF MILLERSVILLE	BRIDGE REPLACEMENT	$1,700,000	CHRISTIAN	5	2021-2025
		RECONSTRUCTION - BRIDGES				

Structure Information

Str Number	AADT	Truck Pct	NHS
0110012	4,050	12	Y

Route / Street	Location	Improvements	Est. Cost	County	Past	Current
ILL 29	MAIN DRAINAGE DITCH 1.8 MI NW OF PANA	BRIDGE REPLACEMENT	$1,800,000	CHRISTIAN	1	2021-2025
		RECONSTRUCTION - BRIDGES				

Structure Information

Str Number	AADT	Truck Pct	NHS
0110013	4,050	12	Y

FY 2020-2025 Rebuild Illinois
Highway Improvement Program
District 6
State Highways

Route / Street	Location	Improvements	Est. Cost	County	MYP Years	
		TAMP Category			Past	Current
ILL 29	N OF MAGNOLIA ST TO US 51 (E JACKSON ST) IN PANA Miles = 1.85	DESIGNED OVERLAY ADA IMPROVEMENTS REHABILITATION - PAVEMENTS	$1,500,000	CHRISTIAN	5	2021-2025

Roadway Information

Miles	AADT	Truck Pct	NHS
1.27	4,587	13.8	Y
0.58	3,666	11.1	N

ILL 48	0.9 MI SW OF OLD ILL 48 (SPRESSER ST) SW OF TAYLORVILLE TO MONTGOMERY CO LINE Miles = 15.24	DESIGNED OVERLAY ADA IMPROVEMENTS REHABILITATION - PAVEMENTS	$8,900,000	CHRISTIAN	1	2021-2025

Roadway Information

Miles	AADT	Truck Pct	NHS
15.24	2,548	17.3	N

ILL 48 ILL 127	AT I-55 INTCHG W OF RAYMOND Miles = 0.96	STANDARD OVERLAY REHABILITATION - PAVEMENTS	$1,000,000	MONTGOMERY	1	2021-2025

Roadway Information

Miles	AADT	Truck Pct	NHS
0.27	500	0.0	N
0.50	4,846	19.7	N
0.19	250	0.0	N

ILL 54	S OF 700TH ST TO S OF ILL 121 Miles = 1.58	DESIGNED OVERLAY REHABILITATION - PAVEMENTS	$760,000	LOGAN	6	2021-2025

Roadway Information

Miles	AADT	Truck Pct	NHS
1.58	1,050	21.0	N

ILL 54 MCDONALD ST	AT MCDONALD ST SE OF MT PULASKI	INTERSECTION IMPROVEMENT LEFT TURN LANES RIGHT TURN LANE MISCELLANEOUS IMPROVEMENTS	$500,000	LOGAN	9	2021-2025

FY 2020-2025 Rebuild Illinois
Highway Improvement Program
District 6
State Highways

Route / Street	Location	Improvements	Est. Cost	County	MYP Years	
		TAMP Category			Past	Current
ILL 54	ILL 121 TO SANGAMON CO LINE Miles = 9.12	DESIGNED OVERLAY REHABILITATION - PAVEMENTS	$4,500,000	LOGAN	2	2020
ILL 54	AT CH 1 (1600TH AVE) S OF MT PULASKI	INTERSECTION IMPROVEMENT MISCELLANEOUS IMPROVEMENTS	$200,000	LOGAN	1	2020
ILL 54	LAKE FORK CREEK 2 MI NE OF SANGAMON CO LINE	BRIDGE JOINT REPLACE/REPAIR PRESERVATION - BRIDGES	$60,000	LOGAN	1	2020
ILL 54	LOGAN CO LINE TO 0.2 MI E OF PRAIRIE SCHOOL RD Miles = 5.25	DESIGNED OVERLAY ADA IMPROVEMENTS REHABILITATION - PAVEMENTS	$2,400,000	SANGAMON	2	2021-2025
ILL 54	WOLF CREEK 1.6 MI E OF BARCLAY Miles = 0.26	CULVERT REPLACEMENT VERTICAL REALIGNMENT RECONSTRUCTION - BRIDGES	$3,000,000	SANGAMON	15	2021-2025

Roadway Information

Miles	AADT	Truck Pct	NHS
9.12	1,512	22.9	N

Roadway Information

Miles	AADT	Truck Pct	NHS
5.25	1,825	15.2	N

Structure Information

Str Number	AADT	Truck Pct	NHS
0842002	2,900	19	N

FY 2020-2025 Rebuild Illinois
Highway Improvement Program
District 6
State Highways

Route / Street	Location	Improvements	Est. Cost	County	MYP Years	
		TAMP Category			Past	Current
ILL 54	0.1 MI W OF PRAIRIE SCHOOL RD TO N OF BISSELL RD IN SPRINGFIELD Miles = 5.44	DESIGNED OVERLAY ADA IMPROVEMENTS REHABILITATION - PAVEMENTS	$3,200,000	SANGAMON	1	2021-2025
ILL 54	AT MAIN ST IN SPAULDING	INTERSECTION RECONSTN LEFT TURN LANES TRAF SIGNAL INSTALLATION RR INTERCONNECT MISCELLANEOUS IMPROVEMENTS	$2,000,000	SANGAMON	1	2021-2025
ILL 54	AT MAIN ST IN SPAULDING	LAND ACQUISITION MISCELLANEOUS IMPROVEMENTS	$100,000	SANGAMON	1	2021-2025
ILL 57	ILL 104 (BROADWAY ST) IN QUINCY TO I-172	P.E. (FEASIBILITY STUDY) INITIAL CONSTRUCTION - PAVEMENTS	$1,000,000	ADAMS	1	2021-2025
ILL 57 ILL 57 A YORK ST (GRR)	ILL 57 (3RD ST): MAINE ST IN QUINCY TO S OF MARBLEHEAD & YORK ST: 3RD ST TO W OF 4TH ST Miles = 7.21	STANDARD OVERLAY DESIGNED OVERLAY ADA IMPROVEMENTS PARKING IMPROVEMENT REHABILITATION - PAVEMENTS	$4,825,000	ADAMS	16	**2020**

Roadway Information

Miles	AADT	Truck Pct	NHS
5.44	4,504	10.4	N

Roadway Information

Miles	AADT	Truck Pct	NHS
2.68	6,246	21.7	Y
4.47	4,304	24.4	Y
0.06	4,350	13.2	Y

FY 2020-2025 Rebuild Illinois
Highway Improvement Program
District 6
State Highways

Route / Street	Location	Improvements	Est. Cost	County	MYP Years	
		TAMP Category			Past	Current
ILL 57	PAYSON AVE 0.5 MI S OF US 24 IN QUINCY	BRIDGE NEW DECK BRIDGE APPROACH ROADWAY SLOPEWALL REPAIR REHABILITATION - BRIDGES	$1,150,000	ADAMS	16	2020
				Structure Information Str Number: 0010012 AADT: 7,250 Truck Pct: 21 NHS: Y		
ILL 57	CURTIS CREEK 1.6 MI S OF US 24 IN QUINCY	BRIDGE NEW DECK BRIDGE REPAIR BRIDGE SUBSTRUCTURE SCOUR MITIGATION REHABILITATION - BRIDGES	$430,000	ADAMS	9	2020
				Structure Information Str Number: 0010013 AADT: 4,750 Truck Pct: 26 NHS: Y		
ILL 57	MILL CREEK AT MARBLEHEAD	BRIDGE REPLACEMENT RECONSTRUCTION - BRIDGES	$3,650,000	ADAMS	4	2021-2025
				Structure Information Str Number: 0010015 AADT: 4,100 Truck Pct: 18 NHS: Y		
ILL 57	MILL CREEK AT MARBLEHEAD	P.E. (CONSULTANT PLANS) P.E. (PHASE I) RECONSTRUCTION - BRIDGES	$750,000	ADAMS	1	2020
ILL 57	MILL CREEK AT MARBLEHEAD	LAND ACQUISITION RECONSTRUCTION - BRIDGES	$250,000	ADAMS	1	2021-2025

FY 2020-2025 Rebuild Illinois
Highway Improvement Program
District 6
State Highways

Route / Street	Location	Improvements	Est. Cost	County	MYP Years	
		TAMP Category			Past	Current
ILL 57	HASKNESS CREEK AT BUFF HALL	BRIDGE REPLACEMENT	$1,500,000	ADAMS	1	2021-2025
		RECONSTRUCTION - BRIDGES				

Structure Information

Str Number	AADT	Truck Pct	NHS
0010016	4,250	16	Y

Route / Street	Location	Improvements	Est. Cost	County	Past	Current
ILL 61	ILL 101 IN AUGUSTA TO MCDONOUGH CO LINE Miles = 5.06	DESIGNED OVERLAY ADA IMPROVEMENTS	$2,800,000	HANCOCK	3	2021-2025
		REHABILITATION - PAVEMENTS				

Roadway Information

Miles	AADT	Truck Pct	NHS
5.06	1,366	12.5	N

Route / Street	Location	Improvements	Est. Cost	County	Past	Current
ILL 61 ILL 101	ILL 94 IN BOWEN TO SCHUYLER CO LINE Miles = 8.14	DESIGNED OVERLAY ADA IMPROVEMENTS	$4,400,000	HANCOCK	1	2021-2025
		REHABILITATION - PAVEMENTS				

Roadway Information

Miles	AADT	Truck Pct	NHS
8.14	1,441	11.0	N

Route / Street	Location	Improvements	Est. Cost	County	Past	Current
ILL 61	FLOUR CREEK 2.8 MI E OF ILL 94	BRIDGE REPLACEMENT	$1,700,000	HANCOCK	1	2021-2025
		RECONSTRUCTION - BRIDGES				

Structure Information

Str Number	AADT	Truck Pct	NHS
0340006	1,550	12	N

Route / Street	Location	Improvements	Est. Cost	County	Past	Current
ILL 61 ILL 94	BIG NECK CREEK 0.5 MI N OF ILL 94	BRIDGE REPLACEMENT	$1,400,000	ADAMS	1	2021-2025
		RECONSTRUCTION - BRIDGES				

Structure Information

Str Number	AADT	Truck Pct	NHS
0010002	700	15	N

FY 2020-2025 Rebuild Illinois
Highway Improvement Program
District 6
State Highways

Route / Street	Location	Improvements	Est. Cost	County	MYP Years	
		TAMP Category			Past	Current
ILL 61	BIG NECK CREEK 0.1 MI W OF ILL 94	BRIDGE REPLACEMENT	$1,400,000	ADAMS	4	2021-2025
		RECONSTRUCTION - BRIDGES				

Structure Information

Str Number	AADT	Truck Pct	NHS
0010003	850	5	N

Route / Street	Location	Improvements	Est. Cost	County	Past	Current
ILL 78	S OF ILLINOIS ST TO N OF IM RR IN HAVANA Miles = 0.82	STANDARD OVERLAY ADA IMPROVEMENTS	$600,000	MASON	1	2021-2025
		REHABILITATION - PAVEMENTS				

Roadway Information

Miles	AADT	Truck Pct	NHS
0.82	3,193	11.7	N

Route / Street	Location	Improvements	Est. Cost	County	Past	Current
ILL 78	DITCH 0.8 MI S OF WHITE OAK CREEK S OF HAVANA	CULVERT REPLACEMENT	$450,000	MASON	3	2021-2025
		MISCELLANEOUS IMPROVEMENTS				
ILL 78	DITCH 0.8 MI N OF ELM ST IN BATH	CULVERT REPLACEMENT	$450,000	MASON	2	2021-2025
		MISCELLANEOUS IMPROVEMENTS				
ILL 78	CASS CO LINE TO 0.3 MI N OF VALEVUE ACRES DR Miles = 5.17	DESIGNED OVERLAY	$2,600,000	MORGAN	1	2021-2025
		REHABILITATION - PAVEMENTS				

Roadway Information

Miles	AADT	Truck Pct	NHS
5.17	2,119	10.4	N

FY 2020-2025 Rebuild Illinois
Highway Improvement Program
District 6
State Highways

Route / Street	Location	Improvements	Est. Cost	County	MYP Years	
		TAMP Category			Past	Current
ILL 78	SNAKE CREEK 3.6 MI N OF JACKSONVILLE	BRIDGE REPLACEMENT	$1,500,000	MORGAN	1	2021-2025
		RECONSTRUCTION - BRIDGES				

Structure Information

Str Number	AADT	Truck Pct	NHS
0690004	2,500	8	N

Route / Street	Location	Improvements	Est. Cost	County	Past	Current
ILL 78	0.1 MI N OF OAK ST TO ILL 104 IN JACKSONVILLE Miles = 3.26	DESIGNED OVERLAY ADA IMPROVEMENTS	$2,600,000	MORGAN	1	2021-2025
		REHABILITATION - PAVEMENTS				

Roadway Information

Miles	AADT	Truck Pct	NHS
3.26	4,504	9.0	N

Route / Street	Location	Improvements	Est. Cost	County	Past	Current
ILL 94	ROCK CREEK 2.5 MI N OF CH 29 (FERRIS RD)	BRIDGE DECK REPAIRS	$40,000	HANCOCK	1	**2020**
		MAINTENANCE - BRIDGES				
ILL 94	POWELLTON RD TO 1.1 MI N OF CH 29 (FERRIS RD) Miles = 4.01	STANDARD OVERLAY	$1,800,000	HANCOCK	1	**2020**
		REHABILITATION - PAVEMENTS				

Roadway Information

Miles	AADT	Truck Pct	NHS
4.01	1,823	18.5	N

Route / Street	Location	Improvements	Est. Cost	County	Past	Current
ILL 94	SHORT CREEK 3 MI N OF US 136 N OF CARTHAGE	BRIDGE (NEW)	$1,500,000	HANCOCK	1	2021-2025
		INITIAL CONSTRUCTION - BRIDGES				

FY 2020-2025 Rebuild Illinois
Highway Improvement Program
District 6
State Highways

Route / Street	Location	Improvements	Est. Cost	County	MYP Years	
		TAMP Category			Past	Current
ILL 96	TYSON CREEK 1.7 MI S OF ILL 9 IN NIOTA	BRIDGE REPLACEMENT	$1,700,000	HANCOCK	1	2021-2025
		RECONSTRUCTION - BRIDGES				

Structure Information

Str Number	AADT	Truck Pct	NHS
0340054	1,850	2	N

Route / Street	Location	Improvements	Est. Cost	County	Past	Current
ILL 96	SHERIDAN CREEK 0.9 MI S OF NAUVOO	BRIDGE REPLACEMENT	$1,710,000	HANCOCK	4	2020
		RECONSTRUCTION - BRIDGES				

Structure Information

Str Number	AADT	Truck Pct	NHS
0340020	1,250	3	N

Route / Street	Location	Improvements	Est. Cost	County	Past	Current
ILL 96	BEAR CREEK TO S OF BIRCH ST IN URSA Miles = 3.90	DESIGNED OVERLAY	$2,100,000	ADAMS	1	2021-2025
		REHABILITATION - PAVEMENTS				

Roadway Information

Miles	AADT	Truck Pct	NHS
3.90	3,396	7.8	N

Route / Street	Location	Improvements	Est. Cost	County	Past	Current
ILL 96	US 24 TO N OF KOCHS LN IN QUINCY Miles = 2.45	DESIGNED OVERLAY	$2,500,000	ADAMS	3	2021-2025
		REHABILITATION - PAVEMENTS				

Roadway Information

Miles	AADT	Truck Pct	NHS
1.06	3,430	9.0	N
0.04	3,800	12.5	N
1.35	5,450	13.7	N

Route / Street	Location	Improvements	Est. Cost	County	Past	Current
ILL 96	US 24 TO N OF KOCHS LN IN QUINCY	P.E. (PHASE II)	$250,000	ADAMS	1	2021-2025
		REHABILITATION - PAVEMENTS				

FY 2020-2025 Rebuild Illinois
Highway Improvement Program
District 6
State Highways

Route / Street	Location	Improvements	Est. Cost	County	MYP Years	
		TAMP Category			Past	Current
ILL 96	US 24 TO N OF KOCHS LN IN QUINCY	LAND ACQUISITION REHABILITATION - PAVEMENTS	$500,000	ADAMS	1	2021-2025
ILL 96	US 24 TO N OF KOCHS LN IN QUINCY	UTILITY ADJUSTMENT REHABILITATION - PAVEMENTS	$250,000	ADAMS	1	2021-2025
ILL 96	DITCH 1 MI N OF KOCHS LN N OF QUINCY	CULVERT (NEW) INITIAL CONSTRUCTION - BRIDGES	$880,000	ADAMS	8	2021-2025
ILL 96	N OF KOCHS LN TO LOCUST ST IN QUINCY Miles = 1.12	STANDARD OVERLAY ADA IMPROVEMENTS REHABILITATION - PAVEMENTS	$800,000	ADAMS	1	2021-2025
ILL 96	LOCUST ST TO SPRING ST IN QUINCY Miles = 0.95	DESIGNED OVERLAY ADA IMPROVEMENTS REHABILITATION - PAVEMENTS	$900,000	ADAMS	1	2021-2025

Roadway Information

Miles	AADT	Truck Pct	NHS
1.12	6,638	10.2	N

Roadway Information

Miles	AADT	Truck Pct	NHS
0.95	8,096	4.8	N

FY 2020-2025 Rebuild Illinois
Highway Improvement Program
District 6
State Highways

Route / Street	Location	Improvements	TAMP Category	Est. Cost	County	MYP Years Past	MYP Years Current
ILL 96	VERMONT ST TO S OF ALDO BLVD IN QUINCY Miles = 0.49	RECONSTRUCTION ADA IMPROVEMENTS	RECONSTRUCTION - PAVEMENTS	$2,500,000	ADAMS	5	2021-2025
ILL 96	S OF STATE ST IN QUINCY TO 0.5 MI S OF I-172 Miles = 4.04	DESIGNED OVERLAY ADA IMPROVEMENTS	REHABILITATION - PAVEMENTS	$2,500,000	ADAMS	1	2021-2025
ILL 97	0.3 MI N OF E CR 800 TO MENARD CO LINE Miles = 4.38	DESIGNED OVERLAY	REHABILITATION - PAVEMENTS	$2,600,000	MASON	1	2021-2025
ILL 97	N OF WARING RD S OF ATTERBERRY TO C&IM RR N OF PETERSBURG Miles = 3.25	DESIGNED OVERLAY CULVERT REPAIR	REHABILITATION - PAVEMENTS	$1,600,000	MENARD	3	2021-2025

Roadway Information

Miles	AADT	Truck Pct	NHS
0.49	8,134	4.1	N

Roadway Information

Miles	AADT	Truck Pct	NHS
1.90	7,998	4.4	N
1.82	5,138	7.3	N
0.32	3,050	8.8	N

Roadway Information

Miles	AADT	Truck Pct	NHS
4.38	1,944	13.6	N

Roadway Information

Miles	AADT	Truck Pct	NHS
3.25	2,289	12.4	N

FY 2020-2025 Rebuild Illinois
Highway Improvement Program
District 6
State Highways

Route / Street	Location	Improvements	Est. Cost	County	MYP Years	
		TAMP Category			Past	Current
ILL 97 ILL 123	ILL 97: C&IM RR N OF PETERSBURG TO 0.1 MI N OF LAKE PETERSBURG RD & ILL 123: ILL 97 TO SANGAMON RIVER BRIDGE E OF PETERSBURG Miles = 2.90	DESIGNED OVERLAY INTERSECTION RECONSTN BRIDGE JOINT REPLACE/REPAIR CULVERT EXTENSION CULVERT REMOVAL ADA IMPROVEMENTS REHABILITATION - PAVEMENTS	$5,200,000	MENARD	10	2021-2025
ILL 97 ILL 123	ILL 97: N OF WARING RD S OF ATTERBERRY TO 0.1 MI N OF LAKE PETERSBURG RD; ILL 123: ILL 97 TO SANGAMON RIVER BRIDGE E OF PETERSBURG	P.E. (PHASE II) REHABILITATION - PAVEMENTS	$700,000	MENARD	1	**2020**
ILL 97 ILL 123	N OF WARING RD S OF ATTERBERRY TO 0.1 MI N OF LAKE PETERSBURG RD	UTILITY ADJUSTMENT REHABILITATION - PAVEMENTS	$250,000	MENARD	4	2021-2025
ILL 97 ILL 123	ILL 97: AT DITCH 0.1 MI S OF LINCOLN TRAIL RD & KELLY ST N OF PETERSBURG TO C&IM RR; ILL 123: VILLAGE GREEN RD (W INT) TO 0.7 MI E	NEW SHOULDERS MAINTENANCE - PAVEMENTS	$500,000	MENARD	3	2021-2025
ILL 97 ILL 123	0.1 MI N OF LAKE PETERSBURG RD TO N OF BOY SCOUT RD Miles = 2.13	DESIGNED OVERLAY REHABILITATION - PAVEMENTS	$1,300,000	MENARD	1	2021-2025

Roadway Information

Miles	AADT	Truck Pct	NHS
2.48	4,694	6.5	N
0.42	5,500	4.4	N

Roadway Information

Miles	AADT	Truck Pct	NHS
2.13	4,916	10.2	N

FY 2020-2025 Rebuild Illinois
Highway Improvement Program
District 6
State Highways

Route / Street	Location	Improvements	Est. Cost	County	MYP Years	
		TAMP Category			Past	Current
ILL 97 ILL 123	N OF BOY SCOUT RD TO SANGAMON CO LINE Miles = 5.65	DESIGNED OVERLAY REHABILITATION - PAVEMENTS	$3,300,000	MENARD	1	2021-2025
Roadway Information Miles: 5.65; AADT: 4,325; Truck Pct: 2.5; NHS: N						
ILL 97	MENARD CO LINE TO ILL 125 Miles = 5.09	DESIGNED OVERLAY REHABILITATION - PAVEMENTS	$4,300,000	SANGAMON	1	2021-2025
Roadway Information Miles: 5.09; AADT: 4,671; Truck Pct: 4.1; NHS: N						
ILL 97 ILL 125	0.5 MI W OF ILL 97/125 JCT TO COVERED BRIDGE RD Miles = 2.19	RECONSTRUCTION BRIDGE REPLACEMENT INTERSECTION RECONSTN BRIDGE (NEW) RECONSTRUCTION - PAVEMENTS	$19,000,000	SANGAMON	1	2021-2025
Roadway Information Miles: 2.19; AADT: 9,287; Truck Pct: 5.0; NHS: N				**Structure Information** Str Number: 0840046; AADT: 10,050; Truck Pct: 4; NHS: N		
ILL 97 ILL 125	0.5 MI W OF ILL 97/125 JCT TO COVERED BRIDGE RD	ARCHAEOLOGICAL SURVEY RECONSTRUCTION - PAVEMENTS	$100,000	SANGAMON	1	2021-2025
ILL 97 ILL 125	0.5 MI W OF ILL 97/125 JCT TO COVERED BRIDGE RD	LAND ACQUISITION RECONSTRUCTION - PAVEMENTS	$4,700,000	SANGAMON	1	2021-2025

FY 2020-2025 Rebuild Illinois
Highway Improvement Program
District 6
State Highways

Route / Street	Location	Improvements	Est. Cost	County	MYP Years	
		TAMP Category			Past	Current
ILL 97 ILL 125	0.5 MI W OF ILL 97/125 JCT TO COVERED BRIDGE RD	UTILITY ADJUSTMENT RECONSTRUCTION - PAVEMENTS	$2,150,000	SANGAMON	1	2021-2025
ILL 97 ILL 125	0.5 MI W OF ILL 97/125 JCT TO COVERED BRIDGE RD	CONSTRUCTION ENGINEERING RECONSTRUCTION - PAVEMENTS	$1,000,000	SANGAMON	1	2021-2025
ILL 97 ILL 125	0.5 MI W OF ILL 97/125 JCT TO COVERED BRIDGE RD Miles = 0.01	ADDITIONAL LANES BRIDGE (NEW) INITIAL CONSTRUCTION - PAVEMENTS	$13,000,000	SANGAMON	1	2021-2025
ILL 97 JEFFERSON ST CH 17	COVERED BRIDGE RD TO 0.1 MI W OF ILL 4 IN SPRINGFIELD Miles = 4.28	RECONSTRUCTION BRIDGE REMOVAL/DEMOLITION PEDESTRIAN OVERPASS RECONSTRUCTION - PAVEMENTS	$23,000,000	SANGAMON	1	2021-2025
ILL 97 ILL 125 JEFFERSON ST	COVERED BRIDGE RD TO 0.1 MI W OF ILL 4 IN SPRINGFIELD	ARCHAEOLOGICAL SURVEY RECONSTRUCTION - PAVEMENTS	$150,000	SANGAMON	1	2021-2025

Roadway Information

Miles	AADT	Truck Pct	NHS
1.05	10,050	4.7	N
2.04	10,062	4.7	N

FY 2020-2025 Rebuild Illinois
Highway Improvement Program
District 6
State Highways

Route / Street	Location	Improvements	Est. Cost	County	MYP Years	
		TAMP Category			Past	Current
ILL 97 JEFFERSON ST	COVERED BRIDGE RD TO 0.1 MI W OF ILL 4 IN SPRINGFIELD	LAND ACQUISITION RECONSTRUCTION - PAVEMENTS	$5,400,000	SANGAMON	1	2021-2025
ILL 97 JEFFERSON ST	COVERED BRIDGE RD TO 0.1 MI W OF ILL 4 IN SPRINGFIELD	UTILITY ADJUSTMENT RECONSTRUCTION - PAVEMENTS	$2,500,000	SANGAMON	1	2021-2025
ILL 97 JEFFERSON ST	COVERED BRIDGE RD TO 0.1 MI W OF ILL 4 IN SPRINGFIELD	CONSTRUCTION ENGINEERING RECONSTRUCTION - PAVEMENTS	$2,500,000	SANGAMON	1	2021-2025
ILL 97 JEFFERSON ST CH 17	COVERED BRIDGE RD TO 0.1 MI W OF ILL 4 IN SPRINGFIELD Miles = 0.01	ADDITIONAL LANES INITIAL CONSTRUCTION - PAVEMENTS	$13,000,000	SANGAMON	1	2021-2025
ILL 99	SCHUYLER CO LINE TO 0.4 MI N OF MOUNT STERLING Miles = 7.32	DESIGNED OVERLAY REHABILITATION - PAVEMENTS	$3,700,000	BROWN	1	2021-2025

Roadway Information

Miles	AADT	Truck Pct	NHS
7.32	620	15.5	N

FY 2020-2025 Rebuild Illinois
Highway Improvement Program
District 6
State Highways

Route / Street	Location	Improvements	Est. Cost	County	MYP Years	
		TAMP Category			Past	Current
ILL 99	0.1 MI N OF VERSAILLES TO MCKEE DRAINAGE DITCH N OF ILL 104 Miles = 6.40	DESIGNED OVERLAY ADA IMPROVEMENTS REHABILITATION - PAVEMENTS	$4,300,000	BROWN PIKE	3	2021-2025
ILL 100	DUTCHMAN'S CREEK AT ECL OF BROWNING TO 0.4 MI S OF FULTON CO LINE Miles = 8.81	STANDARD OVERLAY REHABILITATION - PAVEMENTS	$4,400,000	SCHUYLER	2	**2020**
ILL 100	ILLINOIS RIVER TRIBUTARIES E OF BROWNING	BRIDGE REPLACEMENT RECONSTRUCTION - BRIDGES	$2,400,000	SCHUYLER	2	2021-2025
ILL 100 ILL 106	ILLINOIS RIVER BRIDGE AT FLORENCE *ILLINOIS SPECIAL BRIDGE PROGRAM PROJECT.*	BRIDGE DECK REPAIRS BRIDGE DECK OVERLAY BRIDGE JOINT REPLACE/REPAIR MAINTENANCE - BRIDGES	$1,800,000	SCOTT	4	**2020**

Roadway Information

Miles	AADT	Truck Pct	NHS
5.69	1,783	19.9	N
0.71	1,850	17.3	N

Roadway Information

Miles	AADT	Truck Pct	NHS
8.81	573	30.2	N

Structure Information

Str Number	AADT	Truck Pct	NHS
0850008	550	27	N
0850010	550	27	N
0850011	550	27	N

FY 2020-2025 Rebuild Illinois
Highway Improvement Program
District 6
State Highways

Route / Street	Location	Improvements	Est. Cost	County	MYP Years	
		TAMP Category			Past	Current
ILL 100 ILL 106	ILLINOIS RIVER BRIDGE AT FLORENCE	BRIDGE REPLACEMENT	$77,000,000	SCOTT	1	2021-2025
	ILLINOIS SPECIAL BRIDGE PROGRAM PROJECT.					
		RECONSTRUCTION - BRIDGES		**Structure Information** Str Number / AADT / Truck Pct / NHS 0860001 / 1,500 / 7 / N		
ILL 100 ILL 106	ILLINOIS RIVER BRIDGE AT FLORENCE	ARCHAEOLOGICAL SURVEY	$325,000	SCOTT	1	2021-2025
	ILLINOIS SPECIAL BRIDGE PROGRAM PROJECT.					
		RECONSTRUCTION - BRIDGES				
ILL 100 ILL 106	ILLINOIS RIVER BRIDGE AT FLORENCE	P.E. (CONSULTANT PLANS)	$3,850,000	SCOTT	1	**2020**
	ILLINOIS SPECIAL BRIDGE PROGRAM PROJECT.					
		RECONSTRUCTION - BRIDGES				
ILL 100 ILL 106	ILLINOIS RIVER BRIDGE AT FLORENCE	LAND ACQUISITION	$700,000	SCOTT	1	**2020**
	ILLINOIS SPECIAL BRIDGE PROGRAM PROJECT.					
		RECONSTRUCTION - BRIDGES				
ILL 100 ILL 106	ILLINOIS RIVER BRIDGE AT FLORENCE	UTILITY ADJUSTMENT	$350,000	SCOTT	1	2021-2025
	ILLINOIS SPECIAL BRIDGE PROGRAM PROJECT.					
		RECONSTRUCTION - BRIDGES				

FY 2020-2025 Rebuild Illinois
Highway Improvement Program
District 6
State Highways

Route / Street	Location	Improvements	Est. Cost	County	MYP Years	
		TAMP Category			Past	Current
ILL 100 ILL 106	ILLINOIS RIVER BRIDGE AT FLORENCE *ILLINOIS SPECIAL BRIDGE PROGRAM PROJECT.*	CONSTRUCTION ENGINEERING RECONSTRUCTION - BRIDGES	$2,000,000	SCOTT	1	2021-2025
ILL 101	0.2 MI W OF FREEMAN MINE RD TO US 67 Miles = 5.71	DESIGNED OVERLAY ADA IMPROVEMENTS REHABILITATION - PAVEMENTS	$2,600,000	SCHUYLER	2	2021-2025
ILL 103	US 24 TO 1.7 MI W OF US 67 Miles = 7.39	DESIGNED OVERLAY REHABILITATION - PAVEMENTS	$3,700,000	SCHUYLER	2	2021-2025
ILL 104	14TH ST IN QUINCY TO 0.4 MI E OF I-172 Miles = 4.00	DESIGNED OVERLAY ADA IMPROVEMENTS REHABILITATION - PAVEMENTS	$5,500,000	ADAMS	3	2021-2025
ILL 104	0.2 MI W OF FISHHOOK CREEK TO ILL 107 Miles = 10.96	DESIGNED OVERLAY REHABILITATION - PAVEMENTS	$5,100,000	ADAMS PIKE	1	2021-2025

Roadway Information

Miles	AADT	Truck Pct	NHS
5.71	444	13.3	N

Miles	AADT	Truck Pct	NHS
7.39	1,364	11.5	N

Miles	AADT	Truck Pct	NHS
3.79	22,560	5.3	Y
0.21	11,700	9.0	N

Miles	AADT	Truck Pct	NHS
1.82	625	19.2	N
9.14	625	44.8	N

FY 2020-2025 Rebuild Illinois
Highway Improvement Program
District 6
State Highways

Route / Street	Location	Improvements	Est. Cost	County	MYP Years	
		TAMP Category			Past	Current
ILL 104	0.4 MI W OF ILL 78/104 JCT NW OF JACKSONVILLE TO MORTON AVE IN JACKSONVILLE Miles = 2.45	DESIGNED OVERLAY ADA IMPROVEMENTS REHABILITATION - PAVEMENTS	$1,500,000	MORGAN	1	2021-2025
Roadway Information Miles: 2.45; AADT: 2,669; Truck Pct: 9.7; NHS: N						
ILL 104	0.1 MI W TO 0.1 MI E OF GATEWAY WESTERN RR BRIDGE Miles = 0.12	DESIGNED OVERLAY REHABILITATION - PAVEMENTS	$150,000	MORGAN	1	**2020**
Roadway Information Miles: 0.12; AADT: 2,000; Truck Pct: 13.3; NHS: N						
ILL 104	WAVERLY LAKE RD / GORDON HILL RD TO 0.2 MI E OF WOODS CREEK Miles = 0.74	STANDARD OVERLAY SHOULDER RECONSTRUCTION MILLED RUMBLE STRIP REHABILITATION - PAVEMENTS	$1,500,000	MORGAN	3	2021-2025
Roadway Information Miles: 0.74; AADT: 3,100; Truck Pct: 7.4; NHS: N						
ILL 104	WAVERLY LAKE RD / GORDON HILL RD TO 0.2 MI E OF WOODS CREEK	LAND ACQUISITION REHABILITATION - PAVEMENTS	$200,000	MORGAN	3	**2020**
ILL 104	WAVERLY LAKE RD / GORDON HILL RD TO 0.2 MI E OF WOODS CREEK	UTILITY ADJUSTMENT REHABILITATION - PAVEMENTS	$100,000	MORGAN	3	2021-2025

FY 2020-2025 Rebuild Illinois
Highway Improvement Program
District 6
State Highways

Route / Street	Location	Improvements	Est. Cost	County	MYP Years	
		TAMP Category			Past	Current
ILL 104	DITCH 1.9 MI W OF ILL 4	CULVERT REPLACEMENT MISCELLANEOUS IMPROVEMENTS	$625,000	SANGAMON	3	2021-2025
ILL 106	1.1 MI E OF E BRANCH KISER CREEK TO US 54 W OF PITTSFIELD Miles = 2.52	DESIGNED OVERLAY REHABILITATION - PAVEMENTS	$1,300,000	PIKE	3	2021-2025
ILL 107	0.2 MI N OF ILL 104 TO WALL ST IN GRIGGSVILLE Miles = 7.86	DESIGNED OVERLAY ADA IMPROVEMENTS REHABILITATION - PAVEMENTS	$4,100,000	PIKE	1	2021-2025
ILL 108	2 MI TO 2.3 MI E OF ILL 111 & 0.7 MI W OF CARLINVILLE TO WCL OF CARLINVILLE Miles = 0.97	DESIGNED OVERLAY SHOULDER RECONSTRUCTION DRAINAGE STORM SEWER REPAIR GUARDRAIL REHABILITATION - PAVEMENTS	$1,200,000	MACOUPIN	6	2021-2025
ILL 108	2 MI TO 2.3 MI E OF ILL 111 & 0.7 MI W OF CARLINVILLE TO WCL OF CARLINVILLE	LAND ACQUISITION REHABILITATION - PAVEMENTS	$200,000	MACOUPIN	3	2021-2025

Roadway Information

Miles	AADT	Truck Pct	NHS
2.52	1,688	9.8	N

Roadway Information

Miles	AADT	Truck Pct	NHS
7.86	1,970	15.9	N

Roadway Information

Miles	AADT	Truck Pct	NHS
0.30	1,850	5.4	N
0.67	2,630	16.8	N

FY 2020-2025 Rebuild Illinois
Highway Improvement Program
District 6
State Highways

Route / Street	Location	Improvements	Est. Cost	County	MYP Years	
		TAMP Category			Past	Current
ILL 108	2 MI TO 2.3 MI E OF ILL 111 & 0.7 MI W OF CARLINVILLE TO WCL OF CARLINVILLE	UTILITY ADJUSTMENT REHABILITATION - PAVEMENTS	$100,000	MACOUPIN	3	2021-2025
ILL 108	0.1 MI E ALTON RD IN CARLINVILLE TO ILL 4 AT W SIDE OF CARLINVILLE SQUARE Miles = 0.30	RECONSTRUCTION PARKING IMPROVEMENT ADA IMPROVEMENTS RECONSTRUCTION - PAVEMENTS	$1,700,000	MACOUPIN	2	2021-2025
ILL 108	ILL 4 (S) IN CARLINVILLE TO MONTGOMERY CO LINE Miles = 9.01	DESIGNED OVERLAY REHABILITATION - PAVEMENTS	$5,300,000	MACOUPIN	1	2021-2025
ILL 108	AT I-55 INTCHG Miles = 0.97	DESIGNED OVERLAY MEDIAN REPAIR LIGHTING REHABILITATION - PAVEMENTS	$1,100,000	MONTGOMERY	1	**2020**
ILL 110 ILL 336	3.1 MI S OF CARTHAGE TO 0.8 MI N OF WEST POINT RD Miles = 7.27	CAPE SEAL GRINDING FOG SEAL PRESERVATION - PAVEMENTS	$1,950,000	HANCOCK	1	**2020**

Roadway Information

Miles	AADT	Truck Pct	NHS
0.30	8,050	7.8	N

Roadway Information

Miles	AADT	Truck Pct	NHS
9.01	2,524	12.1	N

Roadway Information

Miles	AADT	Truck Pct	NHS
0.49	2,723	11.2	N
0.27	1,200	9.2	N
0.12	1,150	3.2	N

FY 2020-2025 Rebuild Illinois
Highway Improvement Program
District 6
State Highways

Route / Street	Location	Improvements	Est. Cost	County	MYP Years	
		TAMP Category			Past	Current
ILL 111	APPLE CREEK 2.1 MI S OF ILL 104 IN WAVERLY	BRIDGE REPLACEMENT	$1,600,000	MORGAN	1	2021-2025
		RECONSTRUCTION - BRIDGES				

Structure Information

Str Number	AADT	Truck Pct	NHS
0690023	1,950	17	N

Route / Street	Location	Improvements	Est. Cost	County	Past	Current
ILL 111 ILL 267	JERSEY CO LINE TO ILL 16 Miles = 5.19	DESIGNED OVERLAY	$3,000,000	MACOUPIN	1	2021-2025
		REHABILITATION - PAVEMENTS				

Roadway Information

Miles	AADT	Truck Pct	NHS
5.19	3,623	14.4	N

Route / Street	Location	Improvements	Est. Cost	County	Past	Current
ILL 111 ILL 267	N OF ILL 16 TO JERSEY CO LINE IN BRIGHTON Miles = 5.70	DESIGNED OVERLAY ADA IMPROVEMENTS	$3,400,000	MACOUPIN	1	2021-2025
		REHABILITATION - PAVEMENTS				

Roadway Information

Miles	AADT	Truck Pct	NHS
0.04	4,150	13.7	N
5.66	4,585	18.9	Y

Route / Street	Location	Improvements	Est. Cost	County	Past	Current
ILL 111 ILL 267	PIASA CREEK 0.2 MI S OF ILL 16	BRIDGE REPLACEMENT	$1,700,000	MACOUPIN	22	2021-2025
		RECONSTRUCTION - BRIDGES				

Structure Information

Str Number	AADT	Truck Pct	NHS
0590017	4,400	12	Y

Route / Street	Location	Improvements	Est. Cost	County	Past	Current
ILL 111 ILL 267	LITTLE PIASA CREEK 3.7 MI S OF ILL 16	BRIDGE REPLACEMENT	$1,600,000	MACOUPIN	22	2021-2025
		RECONSTRUCTION - BRIDGES				

Structure Information

Str Number	AADT	Truck Pct	NHS
0590019	4,450	23	Y

FY 2020-2025 Rebuild Illinois
Highway Improvement Program
District 6
State Highways

Route / Street	Location	Improvements	Est. Cost	County	MYP Years	
		TAMP Category			Past	Current
ILL 111 ILL 267	LITTLE PIASA CREEK 4 MI S OF ILL 16	BRIDGE REPLACEMENT RECONSTRUCTION - BRIDGES	$1,600,000	MACOUPIN	22	2021-2025

Structure Information

Str Number	AADT	Truck Pct	NHS
0590020	4,450	23	Y

Route / Street	Location	Improvements	Est. Cost	County	Past	Current
ILL 121	S OF PULASKI ST IN LINCOLN TO 0.3 MI S OF 1200 ST (CHESTERVILLE CROSSING) Miles = 3.91	DESIGNED OVERLAY REHABILITATION - PAVEMENTS	$2,700,000	LOGAN	1	2021-2025

Roadway Information

Miles	AADT	Truck Pct	NHS
3.91	3,834	35.2	Y

Route / Street	Location	Improvements	Est. Cost	County	Past	Current
ILL 121	0.3 MI S OF 1200 ST (CHESTERVILLE CROSSING) TO 0.1 MI S OF IC RR IN MT PULASKI Miles = 6.12	DESIGNED OVERLAY REHABILITATION - PAVEMENTS	$4,100,000	LOGAN	1	2021-2025

Roadway Information

Miles	AADT	Truck Pct	NHS
6.12	3,628	37.4	Y

Route / Street	Location	Improvements	Est. Cost	County	Past	Current
ILL 121	0.1 MI S OF IC RR IN MT PULASKI TO ILL 54 Miles = 0.60	DESIGNED OVERLAY SHOULDER RECONSTRUCTION MILLED RUMBLE STRIP REHABILITATION - PAVEMENTS	$500,000	LOGAN	3	2021-2025

Roadway Information

Miles	AADT	Truck Pct	NHS
0.60	3,500	27.1	Y

Route / Street	Location	Improvements	Est. Cost	County	Past	Current
ILL 121 MCDONALD ST	AT MCDONALD ST SE OF MT PULASKI	INTERSECTION IMPROVEMENT LEFT TURN LANES RIGHT TURN LANE MISCELLANEOUS IMPROVEMENTS	$1,000,000	LOGAN	9	2021-2025

FY 2020-2025 Rebuild Illinois
Highway Improvement Program
District 6
State Highways

Route / Street	Location	Improvements	Est. Cost	County	MYP Years	
		TAMP Category			Past	Current
ILL 121 MCDONALD ST	AT MCDONALD ST SE OF MT PULASKI	LAND ACQUISITION MISCELLANEOUS IMPROVEMENTS	$200,000	LOGAN	7	2021-2025
ILL 121 MCDONALD ST	AT MCDONALD ST SE OF MT PULASKI	UTILITY ADJUSTMENT MISCELLANEOUS IMPROVEMENTS	$100,000	LOGAN	6	2021-2025
ILL 121	UNDER ILL 54 AT SCL OF MT PULASKI	BRIDGE NEW DECK BRIDGE SUPERSTRUCTURE REHABILITATION - BRIDGES	$2,500,000	LOGAN	12	2021-2025
ILL 123	RICHLAND CREEK 0.6 MI N OF ILL 125 Miles = 0.18	BRIDGE REPLACEMENT VERTICAL REALIGNMENT RECONSTRUCTION - BRIDGES	$1,600,000	SANGAMON	14	2021-2025
ILL 123	ILL 29 E OF ATHENS TO 0.6 MI W OF I-55 Miles = 6.09	DESIGNED OVERLAY SHOULDER RECONSTRUCTION REHABILITATION - PAVEMENTS	$4,200,000	SANGAMON	8	2021-2025
ILL 123	ILL 29 E OF ATHENS TO 0.6 MI W OF I-55	LAND ACQUISITION REHABILITATION - PAVEMENTS	$500,000	SANGAMON	2	2021-2025

Structure Information

Str Number	AADT	Truck Pct	NHS
0540030	1,050	20	N

Structure Information

Str Number	AADT	Truck Pct	NHS
0840090	1,150	11	N

Roadway Information

Miles	AADT	Truck Pct	NHS
6.09	2,507	9.2	N

FY 2020-2025 Rebuild Illinois
Highway Improvement Program
District 6
State Highways

Route / Street	Location	Improvements	Est. Cost	County	MYP Years	
		TAMP Category			Past	Current
ILL 123	ILL 29 E OF ATHENS TO 0.6 MI W OF I-55	UTILITY ADJUSTMENT REHABILITATION - PAVEMENTS	$200,000	SANGAMON	2	2021-2025
ILL 123	E OF ILL 29 TO 0.3 MI E Miles = 0.36	CULVERT REPLACEMENT CULVERT (NEW) VERTICAL REALIGNMENT STANDARD OVERLAY RELOCATION CULVERT REMOVAL MISCELLANEOUS RECONSTRUCTION - BRIDGES	$1,365,000	SANGAMON	3	2020
ILL 123	FANCY CREEK 2.7 MI E OF ILL 29	BRIDGE REPLACEMENT RECONSTRUCTION - BRIDGES	$2,200,000	SANGAMON	9	2021-2025
ILL 123	E OF WEST OUTER RD TO W OF OLD US 66 IN WILLIAMSVILLE Miles = 0.53	STANDARD OVERLAY PATCHING PRESERVATION - PAVEMENTS	$400,000	SANGAMON	1	2020
ILL 125	OVER BNSF RR IN BEARDSTOWN	BRIDGE DECK OVERLAY PRESERVATION - BRIDGES	$900,000	CASS	2	2021-2025

Structure Information

Str Number	AADT	Truck Pct	NHS
0847099	2,700	7	N

Structure Information

Str Number	AADT	Truck Pct	NHS
0840097	2,650	7	N

Roadway Information

Miles	AADT	Truck Pct	NHS
0.25	5,650	19.5	N
0.28	5,700	9.5	N

FY 2020-2025 Rebuild Illinois
Highway Improvement Program
District 6
State Highways

Route / Street	Location	Improvements	Est. Cost	County	MYP Years	
		TAMP Category			Past	Current
ILL 125	US 67: 0.2 MI W OF ILL 125 TO 0.1 MI S OF ILL 125 & ILL 125: US 67 TO 0.1 MI E OF S BLUFF SPRINGS RD	NEW SHOULDERS SHOULDER RECONSTRUCTION MILLED RUMBLE STRIP MISCELLANEOUS IMPROVEMENTS	$700,000	CASS	2	2021-2025
ILL 125 ILL 78	ILL 125: 0.2 MI E OF S BLUFF SPRINGS RD TO 0.1 MI SE OF ILL 78 IN VIRGINIA & ILL 78: 0.1 MI NE TO 0.1 MI SW OF ILL 125 Miles = 8.00	DESIGNED OVERLAY SHOULDER RECONSTRUCTION MILLED RUMBLE STRIP REHABILITATION - PAVEMENTS	$5,000,000	CASS	5	2021-2025
ILL 138	ILL 159 TO MT CLARE RD Miles = 6.88	DESIGNED OVERLAY ADA IMPROVEMENTS REHABILITATION - PAVEMENTS	$3,700,000	MACOUPIN	2	2021-2025
ILL 138	ILL 4 TO 8TH ST IN BENLD Miles = 0.72	STANDARD OVERLAY ADA IMPROVEMENTS PARKING IMPROVEMENT REHABILITATION - PAVEMENTS	$900,000	MACOUPIN	7	2020
ILL 159	NORTH ST TO ALTON ST IN BUNKER HILL Miles = 0.99	DESIGNED OVERLAY STORM SEWER (NEW) CURB AND GUTTER PARKING IMPROVEMENT ADA IMPROVEMENTS REHABILITATION - PAVEMENTS	$2,000,000	MACOUPIN	1	2021-2025

Roadway Information

Miles	AADT	Truck Pct	NHS
7.87	3,950	16.4	N
0.13	3,281	7.8	N

Roadway Information

Miles	AADT	Truck Pct	NHS
6.88	1,218	7.0	N

Roadway Information

Miles	AADT	Truck Pct	NHS
0.72	3,646	6.8	N

Roadway Information

Miles	AADT	Truck Pct	NHS
0.99	3,535	14.0	N

FY 2020-2025 Rebuild Illinois
Highway Improvement Program
District 6
State Highways

Route / Street	Location	Improvements	Est. Cost	County	MYP Years	
		TAMP Category			Past	Current
ILL 159	NORTH ST TO ALTON ST IN BUNKER HILL	P.E. (PHASE I) P.E. (PHASE II) REHABILITATION - PAVEMENTS	$450,000	MACOUPIN	1	2021-2025
ILL 159	NORTH ST TO ALTON ST IN BUNKER HILL	LAND ACQUISITION REHABILITATION - PAVEMENTS	$300,000	MACOUPIN	1	2021-2025
ILL 159	NORTH ST TO ALTON ST IN BUNKER HILL	UTILITY ADJUSTMENT REHABILITATION - PAVEMENTS	$150,000	MACOUPIN	1	2021-2025
ILL 159	AT ALTON ST IN BUNKER HILL	DRAINAGE MISCELLANEOUS IMPROVEMENTS	$100,000	MACOUPIN	7	2021-2025
ILL 267	S OF I-72 TO 1.4 MI S OF WOODSON Miles = 5.30	DESIGNED OVERLAY NEW SHOULDERS REHABILITATION - PAVEMENTS	$3,400,000	MORGAN	1	2021-2025
ILL 267	1.4 MI S OF WOODSON TO GREENE CO LINE Miles = 6.40	DESIGNED OVERLAY REHABILITATION - PAVEMENTS	$3,100,000	MORGAN	1	2021-2025

Roadway Information

Miles	AADT	Truck Pct	NHS
5.30	4,194	17.0	N

Roadway Information

Miles	AADT	Truck Pct	NHS
6.40	2,345	18.6	N

FY 2020-2025 Rebuild Illinois
Highway Improvement Program
District 6
State Highways

Route / Street	Location	Improvements	Est. Cost	County	MYP Years	
		TAMP Category			Past	Current
BROWN ST E DIVERNON RD	E OF STATE ST IN DIVERNON TO 0.1 MI E OF SULLIVAN RD Miles = 0.74	DESIGNED OVERLAY REHABILITATION - PAVEMENTS	$600,000	SANGAMON	1	2021-2025
Roadway Information Miles AADT Truck Pct NHS 0.23 775 24.5 N 0.42 2,529 3.6 N						
DIRKSEN PKWY	PEORIA RD TO N OF NORTHFIELD DR IN SPRINGFIELD Miles = 1.83	DESIGNED OVERLAY ADA IMPROVEMENTS REHABILITATION - PAVEMENTS	$2,700,000	SANGAMON	1	2021-2025
Roadway Information Miles AADT Truck Pct NHS 1.83 14,997 6.7 Y						
DIRKSEN PKWY	0.1 MI N OF STEVENSON DR TO 0.1 MI S OF S GRAND AVE IN SPRINGFIELD Miles = 1.88	DESIGNED OVERLAY ADA IMPROVEMENTS REHABILITATION - PAVEMENTS	$2,400,000	SANGAMON	4	2021-2025
Roadway Information Miles AADT Truck Pct NHS 1.88 12,934 8.7 Y						
E LAKE SHORE DR	W OF HUNT RD TO 0.6 MI N OF CHATHAM RD Miles = 0.73	STANDARD OVERLAY REHABILITATION - PAVEMENTS	$775,000	SANGAMON	1	**2020**
Roadway Information Miles AADT Truck Pct NHS 0.73 4,601 5.2 N						
HORSE FARM RD OLD ROUTE 66	AT I-55 INTCHG E OF GLENARM Miles = 0.73	DESIGNED OVERLAY REHABILITATION - PAVEMENTS	$630,000	SANGAMON	1	2021-2025
Roadway Information Miles AADT Truck Pct NHS 0.35 680 0.0 N 0.38 900 0.0 N						

FY 2020-2025 Rebuild Illinois
Highway Improvement Program
District 6
State Highways

Route / Street	Location	Improvements	Est. Cost	County	MYP Years	
		TAMP Category			Past	Current
I 55 E FR RD	W WAGGONER AVE E OF WAGGONER TO MORRISONVILLE AVE S OF FARMERSVILLE Miles = 3.01	RECONSTRUCTION RECONSTRUCTION - PAVEMENTS	$1,200,000	MONTGOMERY	1	2021-2025
Roadway Information Miles AADT Truck Pct NHS 3.01 125 0.0 N						
I 55 W FR RD	W WAGGONER AVE E OF WAGGONER TO 0.1 MI S OF MACOUPIN CREEK S OF FARMERSVILLE Miles = 4.08	DESIGNED OVERLAY REHABILITATION - PAVEMENTS	$2,300,000	MONTGOMERY	1	2021-2025
Roadway Information Miles AADT Truck Pct NHS 4.08 520 5.4 N						
I 55 W FR RD OLD US 66	1.4 MI N OF I-55 N OF LINCOLN TO KICKAPOO CREEK Miles = 1.98	DESIGNED OVERLAY REHABILITATION - PAVEMENTS	$900,000	LOGAN	1	2021-2025
Roadway Information Miles AADT Truck Pct NHS 1.98 3,250 10.8 N						
LINCOLN TRAIL	E OF ILL 48 TO CH 6 (1350N RD) Miles = 2.41	DESIGNED OVERLAY ADA IMPROVEMENTS REHABILITATION - PAVEMENTS	$1,100,000	CHRISTIAN	1	2021-2025
Roadway Information Miles AADT Truck Pct NHS 1.67 2,500 46.6 N 0.74 1,849 38.8 N						
MACARTHUR BLVD	WABASH AVE / STANFORD AVE TO S GRAND AVE IN SPRINGFIELD Miles = 1.49	RECONSTRUCTION TRAF SIGNAL REPLACEMENT ADA IMPROVEMENTS RECONSTRUCTION - PAVEMENTS	$15,000,000	SANGAMON	1	2021-2025
Roadway Information Miles AADT Truck Pct NHS 1.49 20,760 6.4 Y						

FY 2020-2025 Rebuild Illinois
Highway Improvement Program
District 6
State Highways

Route / Street	Location	Improvements	Est. Cost	County	MYP Years	
		TAMP Category			Past	Current
MACARTHUR BLVD	WABASH AVE / STANFORD AVE TO S GRAND AVE IN SPRINGFIELD	P.E. (PHASE I) P.E. (PHASE II) RECONSTRUCTION - PAVEMENTS	$2,500,000	SANGAMON	1	2020
MACARTHUR BLVD	WABASH AVE / STANFORD AVE TO S GRAND AVE IN SPRINGFIELD	LAND ACQUISITION RECONSTRUCTION - PAVEMENTS	$11,000,000	SANGAMON	1	2021-2025
MACARTHUR BLVD	WABASH AVE / STANFORD AVE TO S GRAND AVE IN SPRINGFIELD	UTILITY ADJUSTMENT RECONSTRUCTION - PAVEMENTS	$1,000,000	SANGAMON	1	2021-2025
MACARTHUR BLVD	WABASH AVE / STANFORD AVE TO S GRAND AVE IN SPRINGFIELD	CONSTRUCTION ENGINEERING RECONSTRUCTION - PAVEMENTS	$1,000,000	SANGAMON	1	2021-2025
MCADAM DR	ILL 48 TO ILL 29 IN TAYLORVILLE Miles = 0.57	DESIGNED OVERLAY ADA IMPROVEMENTS REHABILITATION - PAVEMENTS	$260,000	CHRISTIAN	1	2021-2025
MCDONALD ST	ILL 54 TO ILL 121 IN MT PULASKI Miles = 0.32	DESIGNED OVERLAY REHABILITATION - PAVEMENTS	$150,000	LOGAN	9	2021-2025

Roadway Information

Miles	AADT	Truck Pct	NHS
0.57	2,582	0.0	N

Roadway Information

Miles	AADT	Truck Pct	NHS
0.32	1,300	22.3	N

FY 2020-2025 Rebuild Illinois
Highway Improvement Program
District 6
State Highways

Route / Street	Location	Improvements	Est. Cost	County	MYP Years	
		TAMP Category			Past	Current
OLD ILL 29	S OF ILL 123 TO 0.2 MI S	BIT SURFACE TREATMENT-A2 BASE MAINTENANCE - PAVEMENTS	$65,000	SANGAMON	1	2020
OLD US 36	WALNUT CREEK 1 MI N OF WINCHESTER	BRIDGE REPLACEMENT RECONSTRUCTION - BRIDGES	$1,650,000	SCOTT	1	2021-2025
OLD US 36	DITCH 1.7 MI NE OF I-72 W OF RIGGSTON	CULVERT REPLACEMENT DITCH CLEANING MISCELLANEOUS IMPROVEMENTS	$450,000	SCOTT	4	2021-2025
OLD US 66	ILL 127 TO ILL 108 E OF I-55 Miles = 3.34	DESIGNED OVERLAY REHABILITATION - PAVEMENTS	$1,300,000	MONTGOMERY	1	2021-2025
OLD US 66	3.5 MI N OF FARMERSVILLE TO E OF FARMERSVILLE E OF I-55 Miles = 3.52	DESIGNED OVERLAY REHABILITATION - PAVEMENTS	$1,400,000	MONTGOMERY	1	2021-2025

Structure Information

Str Number	AADT	Truck Pct	NHS
0860004	3,350	13	N

Roadway Information

Miles	AADT	Truck Pct	NHS
3.34	571	0.0	N

Roadway Information

Miles	AADT	Truck Pct	NHS
2.67	25	0.0	N
0.85	25	0.0	N

FY 2020-2025 Rebuild Illinois
Highway Improvement Program
District 6
State Highways

Route / Street	Location	Improvements	Est. Cost	County	MYP Years	
		TAMP Category			Past	Current
OLD US 66	SANGAMON CO LINE TO 1.7 MI S Miles = 1.71	DESIGNED OVERLAY REHABILITATION - PAVEMENTS	$700,000	MONTGOMERY	1	2021-2025
STEVENSON DR E LAKE SHORE DR DIRKSEN PKWY	STEVENSON DR: 0.1 MI E OF I-55 BUS (6TH ST) TO SPAULDING BRIDGE 0.3 MI E OF I-55 & DIRKSEN PKWY: STEVENSON DR TO 0.1 MI N (IN SPRINGFIELD) Miles = 2.19	DESIGNED OVERLAY ADA IMPROVEMENTS SIDEWALKS REHABILITATION - PAVEMENTS	$5,700,000	SANGAMON	4	2021-2025
VARIOUS	BRIDGE DECK SEALING	BRIDGE DECK SEALING PRESERVATION - BRIDGES	$85,000	ADAMS MORGAN	1	2021-2025
VARIOUS	BRIDGE DECK SEALING	BRIDGE DECK SEALING PRESERVATION - BRIDGES	$415,000	ADAMS CHRISTIAN BROWN CASS HANCOCK MASON MENARD MORGAN SCHUYLER	1	2021-2025

Roadway Information

Miles	AADT	Truck Pct	NHS
1.71	25	0.0	N

Roadway Information

Miles	AADT	Truck Pct	NHS
0.15	20,893	11.2	Y
1.60	18,204	7.8	Y
0.29	17,600	2.2	Y
0.15	17,600	2.2	N

FY 2020-2025 Rebuild Illinois
Highway Improvement Program
District 6
State Highways

Route / Street	Location	Improvements	Est. Cost	County	MYP Years	
		TAMP Category			Past	Current
VARIOUS	BRIDGE DECK SEALING	BRIDGE DECK SEALING PRESERVATION - BRIDGES	$500,000		1	2021-2025
VARIOUS	MISCELLANEOUS RAILROAD ENGINEERING	RR ENGINEERING MISCELLANEOUS IMPROVEMENTS	$50,000	DISTRICT-WIDE	1	**2020**
VARIOUS	STRUCTURE PRESERVATION	MISCELLANEOUS BRIDGE DECK OVERLAY PRESERVATION - BRIDGES	$2,000,000	DISTRICT-WIDE	1	**2020**
VARIOUS	PAVEMENT PRESERVATION	MICROSURFACING 1 PASS MISCELLANEOUS PRESERVATION - PAVEMENTS	$30,000,000	DISTRICT-WIDE	1	2021-2025
VARIOUS	STRUCTURE PRESERVATION	MISCELLANEOUS PRESERVATION - BRIDGES	$28,000,000	DISTRICT-WIDE	1	2021-2025
VARIOUS	VARIOUS LOCATIONS IN MOUNT STERLING & CAMDEN	ADA IMPROVEMENTS MISCELLANEOUS IMPROVEMENTS	$400,000	BROWN SCHUYLER	2	2021-2025

FY 2020-2025 Rebuild Illinois
Highway Improvement Program
District 6
State Highways

Route / Street	Location	Improvements	Est. Cost	County	MYP Years	
		TAMP Category			Past	Current
VARIOUS	PAVEMENT PRESERVATION	MICROSURFACING 1 PASS GRINDING PRESERVATION - PAVEMENTS	$3,980,000	DISTRICT-WIDE	2	2021-2025
VARIOUS	BRIDGE DECK SEALING	BRIDGE DECK SEALING PRESERVATION - BRIDGES	$318,000	VARIOUS PIKE SCOTT	5	2020
VARIOUS	BRIDGE DECK SEALING	BRIDGE DECK SEALING PRESERVATION - BRIDGES	$182,000	VARIOUS PIKE SCOTT CASS	1	2020
VARIOUS	HIGHWAY SAFETY IMPROVEMENT PROGRAM PROJECTS	SAFETY IMPROVEMENTS MISCELLANEOUS IMPROVEMENTS	$1,919,000	DISTRICT-WIDE	7	2020
VARIOUS	HIGHWAY SAFETY IMPROVEMENT PROGRAM PROJECTS	SAFETY IMPROVEMENTS MISCELLANEOUS IMPROVEMENTS	$18,805,000	DISTRICT-WIDE	6	2021-2025
VARIOUS	DISTRICT MISCELLANEOUS	MISCELLANEOUS PROJECTS MISCELLANEOUS IMPROVEMENTS	$500,000	DISTRICT-WIDE	6	2020

FY 2020-2025 Rebuild Illinois
Highway Improvement Program
District 6
State Highways

Route / Street	Location	Improvements	Est. Cost	County	MYP Years	
		TAMP Category			Past	Current
VARIOUS	DISTRICT MISCELLANEOUS	MISCELLANEOUS PROJECTS MISCELLANEOUS IMPROVEMENTS	$500,000	DISTRICT-WIDE	4	2021-2025
VARIOUS	DISTRICT MISCELLANEOUS	MISCELLANEOUS PROJECTS MISCELLANEOUS IMPROVEMENTS	$500,000	DISTRICT-WIDE	2	2021-2025
VARIOUS	UTILITY ADJUSTMENTS	UTILITY ADJUSTMENT MISCELLANEOUS IMPROVEMENTS	$250,000	DISTRICT-WIDE	6	**2020**
VARIOUS	UTILITY ADJUSTMENTS	UTILITY ADJUSTMENT MISCELLANEOUS IMPROVEMENTS	$2,000,000	DISTRICT-WIDE	1	2021-2025
VARIOUS	MISCELLANEOUS LAND ACQUISITION	LAND ACQUISITION MISCELLANEOUS IMPROVEMENTS	$480,000	DISTRICT-WIDE	5	**2020**
VARIOUS	MISCELLANEOUS LAND ACQUISITION	LAND ACQUISITION MISCELLANEOUS IMPROVEMENTS	$500,000	DISTRICT-WIDE	1	**2020**

FY 2020-2025 Rebuild Illinois
Highway Improvement Program
District 6
State Highways

Route / Street	Location	Improvements	Est. Cost	County	MYP Years	
		TAMP Category			Past	Current
VARIOUS	MISCELLANEOUS LAND ACQUISITION	LAND ACQUISITION MISCELLANEOUS IMPROVEMENTS	$4,500,000	DISTRICT-WIDE	1	2021-2025
VARIOUS	LAND ACQUISITION & DESIGN SURVEYS	P.E. (ROW) P.E. SURVEYS (ROW) P.E. SURVEYS (PHASE I) P.E. SURVEYS (PHASE II) MISCELLANEOUS IMPROVEMENTS	$2,500,000	DISTRICT-WIDE	1	2021-2025
VARIOUS	SOIL BORINGS & PAVEMENT CORINGS	P.E. SOILS (PHASE I) P.E. SOILS (PHASE II) MISCELLANEOUS IMPROVEMENTS	$500,000	DISTRICT-WIDE	4	**2020**
VARIOUS	ON-CALL ENGINEERING	PRELIMINARY ENGINEERING P.E. (CONSULTANT PLANS) MISCELLANEOUS IMPROVEMENTS	$500,000	DISTRICT-WIDE	6	**2020**
VARIOUS	ON-CALL ENGINEERING	PRELIMINARY ENGINEERING P.E. (CONSULTANT PLANS) MISCELLANEOUS IMPROVEMENTS	$2,250,000	DISTRICT-WIDE	1	**2020**
VARIOUS	ON-CALL ENGINEERING	PRELIMINARY ENGINEERING P.E. (CONSULTANT PLANS) MISCELLANEOUS IMPROVEMENTS	$9,750,000	DISTRICT-WIDE	1	2021-2025

FY 2020-2025 Rebuild Illinois
Highway Improvement Program
District 6
State Highways

Route / Street	Location	Improvements	Est. Cost	County	MYP Years	
		TAMP Category			Past	Current
WARSAW SPUR	CEDAR GLEN CREEK 0.7 MI W OF ILL 96	BRIDGE REPLACEMENT	$1,400,000	HANCOCK	1	2021-2025
		RECONSTRUCTION - BRIDGES				

Structure Information

Str Number	AADT	Truck Pct	NHS
0340043	1,650	18	N

DISTRICT 6

FY 2020-2023

PROPOSED LOCAL PROJECTS

FY 2020-2023 Rebuild Illinois
Highway Improvement Program
District 6
Local Highways

Route / Street	Location	Improvements	Est. Cost	County	MYP Years	
		TAMP Category			Past	Current
5TH ST 6TH ST	AT NORFOLK SOUTHERN RR S OF BROAD PL IN SPRINGFIELD	BRIDGE REPLACEMENT RECONSTRUCTION - BRIDGES	$30,410,000	SANGAMON	1	**2020**
5TH ST 1550TH ST	LINCOLN QUARRY RD TO I-55 Miles = 2.44	RECONSTRUCTION RECONSTRUCTION - PAVEMENTS	$2,500,000	LOGAN	3	2021-2025
5TH ST 1550TH ST	LINCOLN QUARRY RD TO I-55	CONSTRUCTION ENGINEERING RECONSTRUCTION - PAVEMENTS	$160,000	LOGAN	3	2021-2025
8TH ST	AT SPRING CREEK 0.3 MI N OF VETERANS PKWY IN SPRINGFIELD *ILLINOIS SPECIAL BRIDGE PROGRAM LOCAL PROJECT; CONTINGENT UPON LOCAL AGENCY PROVIDING MATCHING FUNDS.*	BRIDGE REPLACEMENT RECONSTRUCTION - BRIDGES	$1,000,000	SANGAMON	4	2021-2025
8TH ST	AT SPRING CREEK 0.3 MI N OF VETERANS PKWY IN SPRINGFIELD *ILLINOIS SPECIAL BRIDGE PROGRAM LOCAL PROJECT; CONTINGENT UPON LOCAL AGENCY PROVIDING MATCHING FUNDS.*	CONSTRUCTION ENGINEERING RECONSTRUCTION - BRIDGES	$120,000	SANGAMON	4	2021-2025
ARCHER ELEVATOR RD	0.1 MI N OF GREENBRIAR RD TO 0.2 MI N OF ILES AVE & N OF FIELD LN TO YUCAN DR IN SPRINGFIELD Miles = 0.91	RECONSTRUCTION RECONSTRUCTION - PAVEMENTS	$3,876,000	SANGAMON	2	**2020**

FY 2020-2023 Rebuild Illinois
Highway Improvement Program
District 6
Local Highways

Route / Street	Location	Improvements	Est. Cost	County	MYP Years	
		TAMP Category			Past	Current
CH 1 ILLIOPOLIS BLKTP 1600TH AVE	200TH ST TO SANGAMON CO LINE	P.E. (PHASE I) P.E. (PHASE II) REHABILITATION - PAVEMENTS	$56,000	LOGAN	1	2020
CH 1 ILLIOPOLIS BLKTP 1600TH AVE	200TH ST TO SANGAMON CO LINE Miles = 2.00	STANDARD OVERLAY REHABILITATION - PAVEMENTS	$850,000	LOGAN	1	2021-2025
CH 1 ILLIOPOLIS BLKTP 1600TH AVE	200TH ST TO SANGAMON CO LINE	CONSTRUCTION ENGINEERING REHABILITATION - PAVEMENTS	$54,000	LOGAN	1	2021-2025
CH 3 CH 11	CH 3: US 24 TO 1400 E RD AND 1400 E RD TO 1600 E ST; CH 11: 825 N AVE TO ILL 99 Miles = 10.80	BIT SURFACE TREATMENT-A3 PRESERVATION - PAVEMENTS	$158,000	BROWN	3	2021-2025
CH 3 CH 12 LAGRANGE RD	1600 E RD TO ECL OF VERSAILLES Miles = 12.91	BIT SURFACE TREATMENT-A1 PRESERVATION - PAVEMENTS	$212,000	BROWN	2	2021-2025

FY 2020-2023 Rebuild Illinois
Highway Improvement Program
District 6
Local Highways

Route / Street	Location	Improvements	Est. Cost	County	MYP Years	
		TAMP Category			Past	Current
CH 4	SCL OF FOREST CITY TO US 136 Miles = 4.32	CAPE SEAL PRESERVATION - PAVEMENTS	$340,000	MASON	5	2021-2025
CH 4 NEWMANSVILLE RD	AT COX CREEK 1.5 MI SW OF NEWMANSVILLE	BRIDGE REPLACEMENT RECONSTRUCTION - BRIDGES	$500,000	CASS	2	**2020**
CH 4 NEWMANSVILLE RD	AT COX CREEK 1.5 MI SW OF NEWMANSVILLE	CONSTRUCTION ENGINEERING RECONSTRUCTION - BRIDGES	$40,000	CASS	2	**2020**
CH 6 BENTLEY RD	AT LA MOINE RIVER 0.3 MI W OF MCDONOUGH CO LINE	BRIDGE REHABILITATION REHABILITATION - BRIDGES	$2,000,000	HANCOCK	3	2021-2025
CH 6 BEASON RD	AT SALT CREEK 2 MI N OF CHESTNUT	BRIDGE NEW DECK REHABILITATION - BRIDGES	$1,100,000	LOGAN	4	**2020**
CH 6 BEASON RD	AT SALT CREEK 2 MI N OF CHESTNUT	CONSTRUCTION ENGINEERING REHABILITATION - BRIDGES	$70,000	LOGAN	4	**2020**

FY 2020-2023 Rebuild Illinois
Highway Improvement Program
District 6
Local Highways

Route / Street	Location	Improvements	Est. Cost	County	MYP Years	
		TAMP Category			Past	Current
CH 6 DOUGLAS AVE	OVER ABANDONED RR IN PETERSBURG	BRIDGE REMOVAL/DEMOLITION MISCELLANEOUS IMPROVEMENTS	$450,000	MENARD	2	2020
CH 6 DOUGLAS AVE	OVER ABANDONED RR IN PETERSBURG	CONSTRUCTION ENGINEERING MISCELLANEOUS IMPROVEMENTS	$24,000	MENARD	2	2020
CH 7 BOTTOM RD (GRR)	N 1850TH AVE TO WESTPOINT PLEASANT RD Miles = 2.34	CAPE SEAL PRESERVATION - PAVEMENTS	$200,000	ADAMS	4	2021-2025
CH 7 CHANDLERVILLE RD	N BLUFF SPRINGS RD TO HICKORY RD Miles = 4.94	DESIGNED OVERLAY REHABILITATION - PAVEMENTS	$700,000	CASS	13	2021-2025
CH 7 CHANDLERVILLE RD	N BLUFF SPRINGS RD TO HICKORY RD	CONSTRUCTION ENGINEERING REHABILITATION - PAVEMENTS	$60,000	CASS	4	2021-2025
CH 7 CHANDLERVILLE RD	HICKORY RD TO ILL 78 Miles = 4.42	DESIGNED OVERLAY REHABILITATION - PAVEMENTS	$730,000	CASS	13	2021-2025

FY 2020-2023 Rebuild Illinois
Highway Improvement Program
District 6
Local Highways

Route / Street	Location	Improvements TAMP Category	Est. Cost	County	MYP Years Past	 Current
CH 7 CHANDLERVILLE RD	HICKORY RD TO ILL 78	CONSTRUCTION ENGINEERING REHABILITATION - PAVEMENTS	$60,000	CASS	4	2021-2025
CH 7 TAYLORVILLE RD	CHRISTIAN CO LINE TO NOKOMIS BLKTP Miles = 2.98	DESIGNED OVERLAY REHABILITATION - PAVEMENTS	$1,800,000	MONTGOMERY	10	**2020**
CH 8 ARENZVILLE RD	ILL 125 TO 0.3 MI S OF PINE ST Miles = 0.85	STANDARD OVERLAY REHABILITATION - PAVEMENTS	$625,000	CASS	2	2021-2025
CH 8 ARENZVILLE RD	ILL 125 TO 0.3 MI S OF PINE ST	CONSTRUCTION ENGINEERING REHABILITATION - PAVEMENTS	$50,000	CASS	2	2021-2025
CH 8 ARENZVILLE RD	AT CLEAR CREEK 3 MI SE OF BEARDSTOWN	BRIDGE REPLACEMENT RECONSTRUCTION - BRIDGES	$510,000	CASS	2	2021-2025
CH 8 ARENZVILLE RD	AT CLEAR CREEK 3 MI SE OF BEARDSTOWN	CONSTRUCTION ENGINEERING RECONSTRUCTION - BRIDGES	$48,000	CASS	2	2021-2025

FY 2020-2023 Rebuild Illinois
Highway Improvement Program
District 6
Local Highways

Route / Street	Location	Improvements	Est. Cost	County	MYP Years	
		TAMP Category			Past	Current
CH 8	900 E RD TO SCHUYLER CO LINE Miles = 2.09	BIT SURFACE TREATMENT-A3 PRESERVATION - PAVEMENTS	$548,000	BROWN	4	2020
CH 8	900 E RD TO SCHUYLER CO LINE	CONSTRUCTION ENGINEERING PRESERVATION - PAVEMENTS	$28,000	BROWN	4	2020
CH 9 ARENZVILLE RD	AT MUD CREEK 1 MI W OF ARENZVILLE	BRIDGE REPLACEMENT RECONSTRUCTION - BRIDGES	$500,000	CASS	2	2021-2025
CH 9 ARENZVILLE RD	AT MUD CREEK 1 MI W OF ARENZVILLE	CONSTRUCTION ENGINEERING RECONSTRUCTION - BRIDGES	$40,000	CASS	2	2021-2025
CH 9 RED BALL TRAIL	AT E FORK SHOAL CREEK 3 MI S OF COFFEEN *ILLINOIS SPECIAL BRIDGE PROGRAM LOCAL PROJECT; CONTINGENT UPON LOCAL AGENCY PROVIDING MATCHING FUNDS.*	BRIDGE REPLACEMENT RECONSTRUCTION - BRIDGES	$1,600,000	MONTGOMERY	4	2021-2025
CH 9 RED BALL TRAIL	AT E FORK SHOAL CREEK 3 MI S OF COFFEEN *ILLINOIS SPECIAL BRIDGE PROGRAM LOCAL PROJECT; CONTINGENT UPON LOCAL AGENCY PROVIDING MATCHING FUNDS.*	CONSTRUCTION ENGINEERING RECONSTRUCTION - BRIDGES	$77,000	MONTGOMERY	1	2021-2025

FY 2020-2023 Rebuild Illinois
Highway Improvement Program
District 6
Local Highways

Route / Street	Location	Improvements	Est. Cost	County	MYP Years	
		TAMP Category			Past	Current
CH 11 MAIN ST	W OF WCL OF BASCO TO E OF WASHINGTON ST Miles = 0.51	DESIGNED OVERLAY DRAINAGE SIDEWALKS REHABILITATION - PAVEMENTS	$800,000	HANCOCK	4	2021-2025
CH 11 E 2300TH ST	ILL 61/94 TO N 2400TH AVE Miles = 2.01	DESIGNED OVERLAY REHABILITATION - PAVEMENTS	$500,000	ADAMS	4	2021-2025
CH 11	N 1800TH RD TO ILL 104 Miles = 1.55	STANDARD OVERLAY REHABILITATION - PAVEMENTS	$700,000	CHRISTIAN	1	2021-2025
CH 11 WALSHVILLE TRAIL	AT MIDDLE FORK SHOAL CREEK 1.2 MI W OF HILLSBORO Miles = 0.48 *ILLINOIS SPECIAL BRIDGE PROGRAM LOCAL PROJECT; CONTINGENT UPON LOCAL AGENCY PROVIDING MATCHING FUNDS.*	BRIDGE REPLACEMENT RECONSTRUCTION RECONSTRUCTION - BRIDGES	$2,000,000	MONTGOMERY	9	2021-2025
CH 11 WALSHVILLE TRAIL	AT MIDDLE FORK SHOAL CREEK 1.2 MI W OF HILLSBORO *ILLINOIS SPECIAL BRIDGE PROGRAM LOCAL PROJECT; CONTINGENT UPON LOCAL AGENCY PROVIDING MATCHING FUNDS.*	CONSTRUCTION ENGINEERING RECONSTRUCTION - BRIDGES	$101,000	MONTGOMERY	2	2021-2025

FY 2020-2023 Rebuild Illinois
Highway Improvement Program
District 6
Local Highways

Route / Street	Location	Improvements	Est. Cost	County	MYP Years	
		TAMP Category			Past	Current
CH 12 CHAPIN RD	AT MAUVAISE TERRE CREEK	BRIDGE REPLACEMENT	$1,525,000	SCOTT	1	2021-2025
	ILLINOIS SPECIAL BRIDGE PROGRAM LOCAL PROJECT; CONTINGENT UPON LOCAL AGENCY PROVIDING MATCHING FUNDS.					
		RECONSTRUCTION - BRIDGES				
CH 12 CHAPIN RD	AT MAUVAISE TERRE CREEK	CONSTRUCTION ENGINEERING	$130,000	SCOTT	1	2021-2025
	ILLINOIS SPECIAL BRIDGE PROGRAM LOCAL PROJECT; CONTINGENT UPON LOCAL AGENCY PROVIDING MATCHING FUNDS.					
		RECONSTRUCTION - BRIDGES				
CH 12 BROADWELL RD	AT LAKE FORK CREEK 1 MI E OF BROADWELL	BRIDGE REPLACEMENT	$750,000	LOGAN	2	2021-2025
		RECONSTRUCTION - BRIDGES				
CH 12 BROADWELL RD	AT LAKE FORK CREEK 1 MI E OF BROADWELL	CONSTRUCTION ENGINEERING	$48,000	LOGAN	2	2021-2025
		RECONSTRUCTION - BRIDGES				
CH 12 BEAR CREEK RD	S COUNTY RD TO ILL 29 Miles = 5.22	DESIGNED OVERLAY COLD IN-PLACE RECYCLING	$2,500,000	CHRISTIAN	4	**2020**
		REHABILITATION - PAVEMENTS				
CH 12 BEAR CREEK RD	S COUNTY RD TO ILL 29	CONSTRUCTION ENGINEERING	$115,000	CHRISTIAN	4	**2020**
		REHABILITATION - PAVEMENTS				

FY 2020-2023 Rebuild Illinois
Highway Improvement Program
District 6
Local Highways

Route / Street	Location	Improvements	Est. Cost	County	MYP Years	
		TAMP Category			Past	Current
CH 12 COLUMBUS / COATSBURG RD	MCKEE CREEK TO SENATE ST IN COLUMBUS Miles = 1.51	DESIGNED OVERLAY REHABILITATION - PAVEMENTS	$600,000	ADAMS	4	2020
CH 12 MECHANICSBURG RD	I-72 RAMP (EB) TO W OF SANGAMON RIVER BRIDGE Miles = 4.39	RECONSTRUCTION RECONSTRUCTION - PAVEMENTS	$2,300,000	SANGAMON	3	2020
CH 13 CH 24 CH 37 NINE MILE RD	NASSA CREEK TO 0.2 MI N OF OTTEN RD & 0.1 MI S OF LAUNER RD TO 0.2 MI E OF CAMPBELL RD Miles = 0.86	RECONSTRUCTION RECONSTRUCTION - PAVEMENTS	$144,000	MACOUPIN	4	2020
CH 13 CH 24 CH 37 NINE MILE RD	NASSA CREEK TO 0.2 MI N OF OTTEN RD & 0.1 MI S OF LAUNER RD TO 0.2 MI E OF CAMPBELL RD	CONSTRUCTION ENGINEERING RECONSTRUCTION - PAVEMENTS	$92,000	MACOUPIN	4	2020
CH 14	CH 2 TO NCL OF DETROIT Miles = 7.25	BIT SURFACE TREATMENT-A1 PRESERVATION - PAVEMENTS	$243,000	PIKE	4	2020

FY 2020-2023 Rebuild Illinois
Highway Improvement Program
District 6
Local Highways

Route / Street	Location	Improvements	Est. Cost	County	MYP Years	
		TAMP Category			Past	Current
CH 14 BLUE SPRUCE RD 2400 N RD	E MANITO RD TO TAZEWELL CO LINE Miles = 4.30	CAPE SEAL PRESERVATION - PAVEMENTS	$325,000	MASON	1	2021-2025
CH 14 BRIGHTON / BUNKER HILL RD	ECL OF BRIGHTON TO WCL OF BUNKER HILL Miles = 9.51 *SAFETEA-LU HIGH PRIORITY PROJECT. STATE AND/OR LOCAL MATCH REQUIRED.* *THIS EARMARK WILL BE FUNDED SEPARATELY.*	RECONSTRUCTION BRIDGE REPLACEMENT RECONSTRUCTION - PAVEMENTS	$3,076,000	MACOUPIN	16	**2020**
CH 14 BRIGHTON / BUNKER HILL RD	ECL OF BRIGHTON TO WCL OF BUNKER HILL *SAFETEA-LU HIGH PRIORITY PROJECT. STATE AND/OR LOCAL MATCH REQUIRED.* *THIS EARMARK WILL BE FUNDED SEPARATELY.*	CONSTRUCTION ENGINEERING RECONSTRUCTION - PAVEMENTS	$280,000	MACOUPIN	4	**2020**
CH 15 MIDDLETOWN RD	AT SUGAR CREEK OVERFLOW 1.5 MI S OF NEW HOLLAND *ILLINOIS SPECIAL BRIDGE PROGRAM LOCAL PROJECT; CONTINGENT UPON LOCAL AGENCY PROVIDING MATCHING FUNDS.*	P.E. (PHASE I) P.E. (PHASE II) REHABILITATION - BRIDGES	$80,000	LOGAN	3	**2020**
CH 15 MIDDLETOWN RD	AT SUGAR CREEK OVERFLOW 1.5 MI S OF NEW HOLLAND *ILLINOIS SPECIAL BRIDGE PROGRAM LOCAL PROJECT; CONTINGENT UPON LOCAL AGENCY PROVIDING MATCHING FUNDS.*	BRIDGE REHABILITATION REHABILITATION - BRIDGES	$1,100,000	LOGAN	4	2021-2025

FY 2020-2023 Rebuild Illinois
Highway Improvement Program
District 6
Local Highways

Route / Street	Location	Improvements	Est. Cost	County	MYP Years	
		TAMP Category			Past	Current
CH 15 MIDDLETOWN RD	AT SUGAR CREEK OVERFLOW 1.5 MI S OF NEW HOLLAND	CONSTRUCTION ENGINEERING	$70,000	LOGAN	4	2021-2025
	ILLINOIS SPECIAL BRIDGE PROGRAM LOCAL PROJECT; CONTINGENT UPON LOCAL AGENCY PROVIDING MATCHING FUNDS.					
		REHABILITATION - BRIDGES				
CH 15 MIDDLETOWN RD	ILL 10 TO 5TH ST	P.E. (PHASE I) P.E. (PHASE II)	$80,000	LOGAN	2	2021-2025
		REHABILITATION - PAVEMENTS				
CH 15 FISH HATCHERY RD	0.1 MI E OF TR 106 TO E MANITO RD Miles = 8.68	CAPE SEAL	$660,000	MASON	1	2021-2025
		PRESERVATION - PAVEMENTS				
CH 17 BRADFORDTON RD	WASHINGTON ST TO PAJIM LN Miles = 0.63	RECONSTRUCTION	$3,118,000	SANGAMON	8	2021-2025
		RECONSTRUCTION - PAVEMENTS				
CH 17 BRADFORDTON RD	PAJIM LN TO OLD JACKSONVILLE RD Miles = 0.38	ADDITIONAL LANES	$1,882,000	SANGAMON	1	2021-2025
		INITIAL CONSTRUCTION - PAVEMENTS				

FY 2020-2023 Rebuild Illinois
Highway Improvement Program
District 6
Local Highways

Route / Street	Location	Improvements	Est. Cost	County	MYP Years	
		TAMP Category			Past	Current
CH 19 CH 23 CH 33 CH 20 DENVER/PLYMOUTH RD WEST POINT RD BOWEN RD AUGUSTA RD	DENVER-PLYMOUTH RD/CH 19: 2100 E RD TO WCL OF PLYMOUTH; WEST POINT RD/CH 23: 1500 E RD TO WOLF ST IN WEST POINT; BOWEN RD/CH 33: ILL 336 TO WCL OF BOWEN; AUGUSTA RD/CH 20: ILL 61/101 IN AUGUSTA TO ADAMS CO LINE Miles = 17.14	BIT SURFACE TREATMENT-A1	$400,000	HANCOCK	2	**2020**
		PRESERVATION - PAVEMENTS				
CH 20 MANITO RD	NCL OF HAVANA TO 1950 N RD Miles = 4.96	CAPE SEAL	$370,000	MASON	1	2021-2025
		PRESERVATION - PAVEMENTS				
CH 20 MANITO RD	AT QUIVER CREEK 4 MI NE OF HAVANA	BRIDGE REPLACEMENT	$1,725,000	MASON	4	2021-2025
	ILLINOIS SPECIAL BRIDGE PROGRAM LOCAL PROJECT; CONTINGENT UPON LOCAL AGENCY PROVIDING MATCHING FUNDS.					
		RECONSTRUCTION - BRIDGES				
CH 20 MANITO RD	0.1 MI N OF 1950 N RD TO 0.1 MI W OF CH 15 Miles = 0.63	RECONSTRUCTION	$875,000	MASON	1	2021-2025
		RECONSTRUCTION - PAVEMENTS				
CH 20 MANITO RD	1950 E RD TO 2450 E RD Miles = 4.96	CAPE SEAL	$435,000	MASON	3	2021-2025
		PRESERVATION - PAVEMENTS				

FY 2020-2023 Rebuild Illinois
Highway Improvement Program
District 6
Local Highways

Route / Street	Location	Improvements	Est. Cost	County	MYP Years	
		TAMP Category			Past	Current
CH 20 MANITO RD	2450 E RD TO WCL OF FOREST CITY Miles = 3.69	COLD IN-PLACE RECYCLING CAPE SEAL PRESERVATION - PAVEMENTS	$285,000	MASON	2	2021-2025
CH 20 STANFORD AVE	11TH ST TO FOX BRIDGE RD Miles = 0.61	DESIGNED OVERLAY WIDENING EXISTING PAVEMENT BIKEWAY SIDEWALKS REHABILITATION - PAVEMENTS	$4,000,000	SANGAMON	4	2021-2025
CH 22 CH 23 WOODSIDE RD IRON BRIDGE RD	WOODSIDE RD: 0.2 MI E OF OLD CHATHAM RD TO MACARTHUR BLVD EXT; IRON BRIDGE RD: UP RR OVERPASS AT WOODSIDE RD TO 0.4 MI S IN SPRINGFIELD Miles = 0.81 *SAFETEA-LU HIGH PRIORITY PROJECT. STATE AND/OR LOCAL MATCH REQUIRED. PROJECT MAY REQUIRE ADDITIONAL STATE AND OR LOCAL FUNDS TO IMPLEMENT.* *THIS EARMARK WILL BE FUNDED SEPARATELY.*	PAVING WIDENING & RESURFACING INITIAL CONSTRUCTION - PAVEMENTS	$462,000	SANGAMON	4	**2020**
CH 22 CH 23 WOODSIDE RD IRON BRIDGE RD	WOODSIDE RD: 0.2 MI E OF OLD CHATHAM RD TO MACARTHUR BLVD EXT; IRON BRIDGE RD: UP RR OVERPASS AT WOODSIDE RD TO 0.4 MI S IN SPRINGFIELD	BRIDGE (NEW) RR GRADE SEPARATION INITIAL CONSTRUCTION - BRIDGES	$4,125,000	SANGAMON	4	**2020**
CH 22 MT AUBURN RD	SANGAMON CO LINE TO W ARCH ST (CH 19) Miles = 2.86	STANDARD OVERLAY REHABILITATION - PAVEMENTS	$1,200,000	CHRISTIAN	1	2021-2025

FY 2020-2023 Rebuild Illinois
Highway Improvement Program
District 6
Local Highways

Route / Street	Location	Improvements	Est. Cost	County	MYP Years	
		TAMP Category			Past	Current
CH 23 WOODSIDE RD	W OF MACARTHUR BLVD EXT TO E OF N LAKE RD (PHASE II)	RR GRADE SEPARATION INITIAL CONSTRUCTION - BRIDGES	$9,214,000	SANGAMON	2	2021-2025
CH 26 SAWYERVILLE HILLS RD	AT BIG BRANCH CREEK 0.3 MI W OF SAWYERVILLE	BRIDGE REPLACEMENT RECONSTRUCTION - BRIDGES	$800,000	MACOUPIN	6	2021-2025
CH 26 SAWYERVILLE HILLS RD	AT BIG BRANCH CREEK 0.3 MI W OF SAWYERVILLE	CONSTRUCTION ENGINEERING RECONSTRUCTION - BRIDGES	$51,000	MACOUPIN	6	2021-2025
CH 30 MAINE ST	S 24TH ST TO S 36TH ST Miles = 1.03	STANDARD OVERLAY PATCHING REHABILITATION - PAVEMENTS	$850,000	ADAMS	2	**2020**
CH 33 FIFTH ST CH 20	CH 33: ILL 336 TO WCL OF BOWEN; FIFTH ST: WCL OF BOWEN TO ILL 94/61; CH 20: SCL OF AUGUSTA TO ADAMS CO LINE Miles = 5.39	MICROSURFACING 1 PASS PRESERVATION - PAVEMENTS	$225,000	HANCOCK	2	2021-2025

FY 2020-2023 Rebuild Illinois
Highway Improvement Program
District 6
Local Highways

Route / Street	Location	Improvements	Est. Cost	County	MYP Years	
		TAMP Category			Past	Current
CH 37 48TH ST	COLUMBUS RD TO BROADWAY ST Miles = 0.67	STANDARD OVERLAY REHABILITATION - PAVEMENTS	$500,000	ADAMS	4	2021-2025
CH 37 NINE MILE RD	AT SUGAR CREEK 3.8 MI W OF VIRDEN	CULVERT REPLACEMENT RECONSTRUCTION - BRIDGES	$650,000	MACOUPIN	12	2021-2025
CH 37 NINE MILE RD	AT SUGAR CREEK 3.8 MI W OF VIRDEN	CONSTRUCTION ENGINEERING RECONSTRUCTION - BRIDGES	$42,000	MACOUPIN	5	2021-2025
CH 37 CARDINAL HILL RD	1.2 MI S OF ILL 29 TO 0.3 MI N OF ST HILAIRE RD & NEW CITY RD TO CHRISTIAN CO LINE	COLD IN-PLACE RECYCLING CAPE SEAL PRESERVATION - PAVEMENTS	$1,400,000	SANGAMON	7	2021-2025
CH 37 CARDINAL HILL RD	AT S FORK SANGAMON RIVER 1.5 MI N OF NEW CITY	BRIDGE REPLACEMENT RECONSTRUCTION - BRIDGES	$2,000,000	SANGAMON	3	2021-2025
CH 48 KELLERVILLE BLKTP N 1200TH AVE	E 1900TH ST (CH 12) TO E 1200TH ST (TR 354)	COLD IN-PLACE RECYCLING PRESERVATION - PAVEMENTS	$750,000	ADAMS	1	2021-2025

FY 2020-2023 Rebuild Illinois
Highway Improvement Program
District 6
Local Highways

Route / Street	Location	Improvements	Est. Cost	County	MYP Years	
		TAMP Category			Past	Current
CH 59 BROWNING RD	AT SPRING CREEK 0.5 MI SE OF ILL 4	BRIDGE REPLACEMENT RECONSTRUCTION - BRIDGES	$1,500,000	SANGAMON	5	2021-2025
CHURCHILL RD	AT JACKSONVILLE BRANCH S OF ILL 97 IN SPRINGFIELD	BRIDGE REPLACEMENT RECONSTRUCTION - BRIDGES	$1,150,000	SANGAMON	1	2021-2025
CHURCHILL RD	AT JACKSONVILLE BRANCH S OF ILL 97 IN SPRINGFIELD	CONSTRUCTION ENGINEERING RECONSTRUCTION - BRIDGES	$120,000	SANGAMON	1	2021-2025
DRAWBRIDGE RD	AT JACKSONVILLE BRANCH 0.1 MI S OF WABASH AVE IN SPRINGFIELD	BRIDGE REPLACEMENT RECONSTRUCTION - BRIDGES	$750,000	SANGAMON	1	2021-2025
DRAWBRIDGE RD	AT JACKSONVILLE BRANCH 0.1 MI S OF WABASH AVE IN SPRINGFIELD	CONSTRUCTION ENGINEERING RECONSTRUCTION - BRIDGES	$80,000	SANGAMON	1	2021-2025
GRIGGSVILLE RD	W OF BROWN ST IN NEW SALEM TO US 54 / ILL 107 IN GRIGGSVILLE Miles = 6.17	DESIGNED OVERLAY REHABILITATION - PAVEMENTS	$2,486,000	PIKE	2	2021-2025

FY 2020-2023 Rebuild Illinois
Highway Improvement Program
District 6
Local Highways

Route / Street	Location	Improvements	Est. Cost	County	MYP Years	
		TAMP Category			Past	Current
HAMPSHIRE ST	N 8TH ST TO N 10TH ST IN QUINCY Miles = 0.18	STANDARD OVERLAY PATCHING SIDEWALKS REHABILITATION - PAVEMENTS	$470,000	ADAMS	3	2021-2025
IRWIN BRIDGE RD	AT RICHLAND CREEK 1.5 MI E OF SALISBURY	BRIDGE REPLACEMENT RECONSTRUCTION - BRIDGES	$900,000	SANGAMON	1	2021-2025
KOKE MILL RD	WASHINGTON ST TO OLD JACKSONVILLE RD IN SPRINGFIELD Miles = 0.98	RECONSTRUCTION RECONSTRUCTION - PAVEMENTS	$625,000	SANGAMON	1	2021-2025
LA PRAIRIE RD	AT S FORK CEDAR CREEK E OF ADAMS CO LINE	BRIDGE REPLACEMENT RECONSTRUCTION - BRIDGES	$400,000	SCHUYLER	2	**2020**
LA PRAIRIE RD	AT S FORK CEDAR CREEK E OF ADAMS CO LINE	CONSTRUCTION ENGINEERING RECONSTRUCTION - BRIDGES	$50,000	SCHUYLER	2	**2020**
MURRAYVILLE RD	ILL 267 TO US 67 Miles = 5.03	STANDARD OVERLAY REHABILITATION - PAVEMENTS	$1,550,000	MORGAN	1	2021-2025

FY 2020-2023 Rebuild Illinois
Highway Improvement Program
District 6
Local Highways

Route / Street	Location	Improvements	Est. Cost	County	MYP Years	
		TAMP Category			Past	Current
N 1600 E RD	AT LOCUST CREEK 2 MI NW OF OWANECO	BRIDGE REPLACEMENT RECONSTRUCTION - BRIDGES	$500,000	CHRISTIAN	1	2021-2025
N 24TH AVE	AT BEAR CREEK 2.5 MI E OF HARVEL	BRIDGE REPLACEMENT RECONSTRUCTION - BRIDGES	$310,000	CHRISTIAN MONTGOMERY	20	2021-2025
N 24TH AVE	AT BEAR CREEK 2.5 MI E OF HARVEL	CONSTRUCTION ENGINEERING RECONSTRUCTION - BRIDGES	$32,000	CHRISTIAN MONTGOMERY	9	2021-2025
NIOTA RD COLUSA BLKTP CONNABLE RD POWELLTON RD / ADRIAN RD	NIOTA RD: ILL 9/96 TO COLUSA BLKTP; COLUSA BLKTP: NIOTA RD TO 1400 E RD; CONNABLE RD: ILL 96 TO FERRIS RD; POWELLTON RD / ADRIAN RD: CONNABLE RD TO 1700 E RD Miles = 19.98	CAPE SEAL PRESERVATION - PAVEMENTS	$300,000	HANCOCK	1	**2020**
OAK CREST RD	AT SANGAMON RIVER 2 MI E OF CLEAR LAKE *ILLINOIS SPECIAL BRIDGE PROGRAM LOCAL PROJECT; CONTINGENT UPON LOCAL AGENCY PROVIDING MATCHING FUNDS.*	BRIDGE REPLACEMENT RECONSTRUCTION - BRIDGES	$2,600,000	SANGAMON	9	2021-2025

FY 2020-2023 Rebuild Illinois
Highway Improvement Program
District 6
Local Highways

Route / Street	Location	Improvements	Est. Cost	County	MYP Years	
		TAMP Category			Past	Current
OLD JACKSONVILLE RD BRADFORDTON RD	OLD JACKSONVILLE RD: E OF MCKIBBIN LN TO 0.2 MI E OF BRADFORDTON RD; BRADFORDTON RD: N OF OLD JACKSONVILLE RD TO 0.1 MI S Miles = 0.81	ADDITIONAL LANES INITIAL CONSTRUCTION - PAVEMENTS	$2,900,000	SANGAMON	10	2021-2025
S 24TH ST	STATE ST TO HARRISON ST IN QUINCY Miles = 0.89	STANDARD OVERLAY PATCHING SIDEWALKS REHABILITATION - PAVEMENTS	$1,260,000	ADAMS	3	2021-2025
SUGAR GROVE RD	US 67 TO ILL 103 Miles = 5.29	CAPE SEAL PRESERVATION - PAVEMENTS	$500,000	SCHUYLER	2	2021-2025
TR 6	AT BAPTIST CREEK 3.5 MI NE OF FOUNTAIN GREEN	BRIDGE REPLACEMENT RECONSTRUCTION - BRIDGES	$160,000	HANCOCK	2	2021-2025
TR 13 2850 N RD	AT MOSQUITO CREEK 3 MI E OF MT AUBURN	BRIDGE REPLACEMENT RECONSTRUCTION - BRIDGES	$850,000	CHRISTIAN	9	**2020**
TR 13 2850 N RD	AT MOSQUITO CREEK 3 MI E OF MT AUBURN	CONSTRUCTION ENGINEERING RECONSTRUCTION - BRIDGES	$40,000	CHRISTIAN	9	**2020**

FY 2020-2023 Rebuild Illinois
Highway Improvement Program
District 6
Local Highways

Route / Street	Location	Improvements	Est. Cost	County	MYP Years	
		TAMP Category			Past	Current
TR 71 E 2500 N RD	AT LAMOINE RIVER 3.3 MI SW OF LAHARPE	BRIDGE REPLACEMENT RECONSTRUCTION - BRIDGES	$1,000,000	HANCOCK	5	2021-2025
TR 82 N 700 E RD	AT ACHENBACH BRANCH 3.5 MI N OF PALMER	BRIDGE REPLACEMENT RECONSTRUCTION - BRIDGES	$260,000	CHRISTIAN	13	2021-2025
TR 82 N 700 E RD	AT ACHENBACH BRANCH 3.5 MI N OF PALMER	CONSTRUCTION ENGINEERING RECONSTRUCTION - BRIDGES	$32,000	CHRISTIAN	9	2021-2025
TR 143 HALL RD	LITTLE INDIAN CREEK 2 MI SW OF PHILADELPHIA	BRIDGE REPLACEMENT RECONSTRUCTION - BRIDGES	$415,000	CASS	2	**2020**
TR 143 HALL RD	LITTLE INDIAN CREEK 2 MI SW OF PHILADELPHIA	CONSTRUCTION ENGINEERING RECONSTRUCTION - BRIDGES	$32,000	CASS	2	**2020**
TR 175 E 1720 N RD	AT LA MOINE RIVER 4.5 MI NE OF CARTHAGE	BRIDGE REPLACEMENT RECONSTRUCTION - BRIDGES	$915,000	HANCOCK	5	**2020**

FY 2020-2023 Rebuild Illinois
Highway Improvement Program
District 6
Local Highways

Route / Street	Location	Improvements	Est. Cost	County	MYP Years	
		TAMP Category			Past	Current
TR 229 E 1025 N RD	AT BRUSH CREEK 1.5 MI NE OF CLARKSDALE	BRIDGE REPLACEMENT RECONSTRUCTION - BRIDGES	$600,000	CHRISTIAN	10	2021-2025
TR 229 E 1025 N RD	AT BRUSH CREEK 1.5 MI NE OF CLARKSDALE	CONSTRUCTION ENGINEERING RECONSTRUCTION - BRIDGES	$32,000	CHRISTIAN	8	2021-2025
TR 303 E 450 N RD	AT LAKE FORK 2 MI NW OF PANA	BRIDGE REPLACEMENT RECONSTRUCTION - BRIDGES	$500,000	CHRISTIAN	1	2021-2025
TR 419 N 900TH AVE	AT TOURNEAR CREEK 0.8 MI E OF PLAINVILLE RD	BRIDGE REPLACEMENT RECONSTRUCTION - BRIDGES	$450,000	ADAMS	4	2021-2025
UNION ST	AT SPRING CREEK 0.4 MI S OF W BRIDGE ST IN NEBO *ILLINOIS SPECIAL BRIDGE PROGRAM LOCAL PROJECT; CONTINGENT UPON LOCAL AGENCY PROVIDING MATCHING FUNDS.*	BRIDGE REPLACEMENT RECONSTRUCTION - BRIDGES	$1,200,000	PIKE	3	2021-2025
UNION ST	AT SPRING CREEK 0.4 MI S OF W BRIDGE ST *ILLINOIS SPECIAL BRIDGE PROGRAM LOCAL PROJECT; CONTINGENT UPON LOCAL AGENCY PROVIDING MATCHING FUNDS.*	CONSTRUCTION ENGINEERING RECONSTRUCTION - BRIDGES	$80,000	PIKE	3	2021-2025

FY 2020-2023 Rebuild Illinois
Highway Improvement Program
District 6
Local Highways

Route / Street	Location	Improvements	Est. Cost	County	MYP Years	
		TAMP Category			Past	Current
VARIOUS	VARIOUS LOCATIONS IN PIKE CO Miles = 72.00	BIT SURFACE TREATMENT-A1	$1,124,000	PIKE	2	2021-2025
		PRESERVATION - PAVEMENTS				
VARIOUS	VARIOUS LOCATIONS IN HANCOCK CO	P.E. (BRIDGE INSPECTION)	$60,000	HANCOCK	1	**2020**
		MISCELLANEOUS IMPROVEMENTS				
VARIOUS	VARIOUS LOCATIONS IN SANGAMON CO	COLD IN-PLACE RECYCLING	$2,055,000	SANGAMON	1	2021-2025
		PRESERVATION - PAVEMENTS				

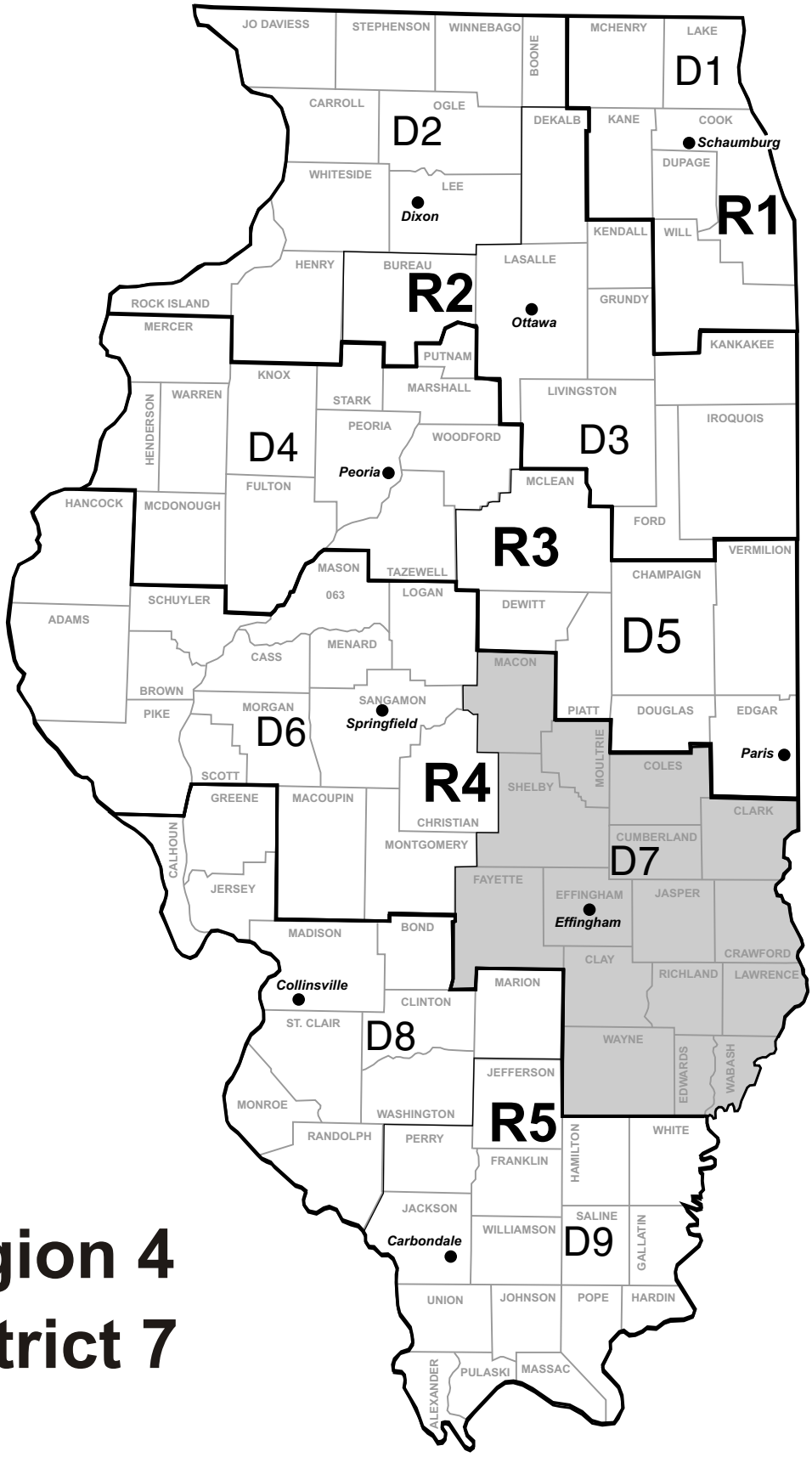

Region 4
District 7

TRANSPORTATION PROGRAM SUMMARY
ILLINOIS DEPARTMENT OF TRANSPORTATION
REGION 4, DISTRICT 7, EFFINGHAM

Overview

Highway District 7 encompasses 16 counties in southeastern Illinois and includes the cities of Decatur, Charleston, Mattoon, Effingham, Sullivan and Vandalia, plus many smaller communities which serve as satellites for the larger employment areas or as focal points of this farming area. The state highway system in District 7 consists of 1,623 miles of highways and 777 bridges, supporting 9.4 million vehicle miles of travel daily.

State Program

The program for state and local highways will average $3.91 billion annually for the FY 2020-2025 period. Approximately $1.29 billion will be provided during FY 2020-2025 for improvements to state highways in District 7. The following table summarizes anticipated accomplishments on the state highway system in District 7 during this time frame.

FY 2020-2025 Programmed Improvements

Roadway Maintenance	
Interstate NHS (miles)	83
Non-Interstate NHS (miles)	288
Non-NHS Marked (miles)	162
Non-NHS Unmarked (miles)	88
Bridges	
Interstate NHS (Sq. Ft.)	221,782
Non-Interstate NHS (Sq. Ft.)	244,380
Non-NHS Marked (Sq. Ft.)	189,964
Non-NHS Unmarked (Sq. Ft.)	72,123
Safety/System Modernization	
Interstate NHS (miles)	0
Non-Interstate NHS (miles)	0
Non-NHS Marked (miles)	0
Non-NHS Unmarked (miles)	0
Safety Locations (number)	20
System Expansion	
Interstate NHS (miles)	0
Non-Interstate NHS (miles)	1
Non-NHS Marked (miles)	0
Non-NHS Unmarked (miles)	0
New Bridges (Sq. Ft.)	2,205
Preservation	
Roads & Bridges ($M)	117.420

Major Highway projects of interest that are tentatively scheduled during the FY 2020-2025 time frame include:

- **Interstate 57 at Eastern Illinois Railroad 0.3 mile south of Neoga interchange and US 45 at Neoga interchange in Cumberland County.** Four bridge replacements, median crossovers and railroad flagger are programmed during FY 2021-2025 at a cost of $18.4 million. *This project has been approved for Illinois Special Bridge Program funding*.

- **Interstate 57 from US 45 at Neoga to Coles County line in Cumberland County.** Resurfacing on 3.7 miles (including ramp repair) at the Neoga interchange, scour mitigation and wing wall repair are programmed in FY 2020 at a cost of $10.3 million.

- **Interstate 57 at Illinois 16 interchange east of Mattoon in Coles County.** Two bridge replacements and interchange reconstruction are programmed during FY 2021-2025 at a cost of $31.2 million. *This project has been approved for Illinois Special Bridge Funding.*

- **Interstate 70 from abandoned railroad bridge at Altamont to 0.8 mile east of Altamont interchange in Effingham County.** Reconstruction of 1 mile, bridge superstructure replacement, bridge removal and bridge raising are programmed during FY 2021-2025 at a cost of $14 million.

- **Interstate 72 from the Sangamon County line to 0.5 mile west of US 51 at Forsyth in Macon County.** Resurfacing on 19.6 miles (including ramp repair) and a bridge superstructure replacement and railroad flagger over Illinois 121 and Illinois Central Railroad northwest of Decatur are programmed during FY 2021-2025 at a cost of $55 million. *A portion of this project has been approved for Illinois Special Bridge Program funding.*

- **Illinois 1 at Embarras River Overflow 1 mile north of US 50 and 0.5 mile north of US 50 in Lawrence County.** A bridge replacement for each structure is programmed in FY 2020 at a total cost of $13.4 million. *This project has been approved for Illinois Special Bridge Program funding.*

- **Illinois 121 from 0.7 mile southeast of Dalton City to North 20th Street in Mattoon.** Resurfacing on 29.2 miles and ADA improvements are programmed during FY 2020-2025 at a cost of $19 million. Of this total, resurfacing on 15.5 miles and ADA improvements from the eastern corporate limits of Sullivan to 20th Street in Mattoon are programmed in FY 2020 at a cost of $8.6 million.

- **Old US 51 Business/North Main Street/Franklin Street/North Water Street from Interstate 72 to US 36 in Decatur.** Resurfacing on 7 miles, ADA improvements, land acquisition and engineering surveys are programmed during FY 2020-2025 at a cost of $11.2 million. Of this total, land acquisition and engineering surveys are programmed in FY 2020 at a cost of $750,000.

FY 2020-2025 Rebuild Illinois
Highway Improvement Program
District 7
State Highways

Route / Street	Location	Improvements	TAMP Category	Est. Cost	County	MYP Years Past	MYP Years Current
I 57	GREEN CREEK 1.5 MI S OF SHELBY CO LINE	BRIDGE SUPERSTRUCTURE BRIDGE NEW DECK	REHABILITATION - BRIDGES	$3,260,000	EFFINGHAM	1	2021-2025
I 57	EASTERN ILLINOIS RR 0.3 MI S OF NEOGA INTCHG & US 45 AT NEOGA INTCHG *ILLINOIS SPECIAL BRIDGE PROGRAM PROJECT.*	BRIDGE REPLACEMENT MEDIAN CROSSOVER RR FLAGGER	RECONSTRUCTION - BRIDGES	$18,350,000	CUMBERLAND	2	2021-2025
I 57	BUSH CREEK 0.7 MI S OF COLES CO LINE	BRIDGE NEW DECK	REHABILITATION - BRIDGES	$5,520,000	CUMBERLAND	1	2021-2025
I 57	US 45 AT NEOGA TO COLES CO LINE Miles = 3.71	DESIGNED OVERLAY RAMP REPAIR WING WALL REPAIR SCOUR MITIGATION	REHABILITATION - PAVEMENTS	$10,310,000	CUMBERLAND	4	**2020**

Structure Information

Str Number	AADT	Truck Pct	NHS
0250003	10,000	31	Y
0250004	10,000	31	Y

Structure Information

Str Number	AADT	Truck Pct	NHS
0180005	9,800	30	Y
0180006	9,800	30	Y

Roadway Information

Miles	AADT	Truck Pct	NHS
3.21	19,600	30.2	Y

FY 2020-2025 Rebuild Illinois
Highway Improvement Program
District 7
State Highways

Route / Street	Location	Improvements	Est. Cost	County	MYP Years	
		TAMP Category			Past	Current
I 57	UNDER ETNA RD 1 MI E OF ETNA	BRIDGE SUPERSTRUCTURE	$2,710,000	COLES	6	2021-2025
		REHABILITATION - BRIDGES				

Structure Information

Str Number	AADT	Truck Pct	NHS
0150037	650	4	N

Route / Street	Location	Improvements	Est. Cost	County	Past	Current
I 57	KICKAPOO CREEK 1 MI SE OF MATTOON	CULVERT REPLACEMENT	$2,000,000	COLES	1	2021-2025
		RECONSTRUCTION - BRIDGES				

Structure Information

Str Number	AADT	Truck Pct	NHS
0152000	19,200	30	Y

Route / Street	Location	Improvements	Est. Cost	County	Past	Current
I 57	OVER IC RR & TR 86	BRIDGE SUPERSTRUCTURE BRIDGE WIDENING BRIDGE RAISING	$7,190,000	COLES	3	2021-2025
		REHABILITATION - BRIDGES				

Structure Information

Str Number	AADT	Truck Pct	NHS
0150004	9,600	30	Y
0150003	9,600	30	Y

Route / Street	Location	Improvements	Est. Cost	County	Past	Current
I 57 OLD STATE RD	UNDER COUNTRY CLUB RD	BRIDGE NEW DECK	$1,800,000	COLES	1	2021-2025
		REHABILITATION - BRIDGES				

Structure Information

Str Number	AADT	Truck Pct	NHS
0150032	3,400	4	N

FY 2020-2025 Rebuild Illinois
Highway Improvement Program
District 7
State Highways

Route / Street	Location	Improvements	Est. Cost	County	MYP Years Past	MYP Years Current
		TAMP Category				
I 57	ILL 16 INTCHG E OF MATTOON *ILLINOIS SPECIAL BRIDGE PROGRAM PROJECT.*	BRIDGE REPLACEMENT INTERCHANGE RECONSTRUCTION RECONSTRUCTION - BRIDGES	$31,150,000	COLES	4	2021-2025
I 57	0.5 MI W OF US 45 AT MATTOON TO 1 MI N OF ILL 16 Miles = 8.26	DESIGNED OVERLAY RAMP REPAIR REHABILITATION - PAVEMENTS	$28,850,000	COLES	1	2021-2025
I 57	UNDER CH 22 1.5 MI E OF DORANS	BRIDGE SUPERSTRUCTURE REHABILITATION - BRIDGES	$2,460,000	COLES	1	2021-2025
I 57	1 MI N OF ILL 16 TO DOUGLAS CO LINE Miles = 10.87	RUBBLIZATION RECONSTRUCTION - PAVEMENTS	$71,750,000	COLES	1	2021-2025
I 64	JEFFERSON CO LINE TO 7 MI W OF US 45 Miles = 14.51	DESIGNED OVERLAY RAMP REPAIR REHABILITATION - PAVEMENTS	$24,360,000	WAYNE	1	2021-2025

Structure Information

Str Number	AADT	Truck Pct	NHS
0150005	9,600	30	Y
0150006	9,600	30	Y
0150051	10,150	30	Y
0150052	10,150	30	Y

Roadway Information

Miles	AADT	Truck Pct	NHS
6.83	19,387	30.2	Y

Structure Information

Str Number	AADT	Truck Pct	NHS
0150044	175	22	N

Roadway Information

Miles	AADT	Truck Pct	NHS
10.87	21,401	29.4	Y

Roadway Information

Miles	AADT	Truck Pct	NHS
12.80	10,276	40.9	Y

FY 2020-2025 Rebuild Illinois
Highway Improvement Program
District 7
State Highways

Route / Street	Location	Improvements	Est. Cost	County	MYP Years Past	MYP Years Current
		TAMP Category				
I 64	7 MI W OF US 45 TO 0.4 MI W OF US 45 Miles = 6.39	STANDARD OVERLAY REHABILITATION - PAVEMENTS	$11,610,000	WAYNE	1	2021-2025
I 64	VARIOUS STRUCTURES	BRIDGE JOINT REPLACE/REPAIR PRESERVATION - BRIDGES	$2,000,000	WAYNE	1	2021-2025
I 64	0.4 MI W OF US 45 TO WHITE CO LINE Miles = 7.87	STANDARD OVERLAY RAMP REPAIR REHABILITATION - PAVEMENTS	$12,130,000	WAYNE	1	2021-2025
I 70	HURRICANE CREEK 2.9 MI E OF BOND CO LINE	BRIDGE NEW DECK REHABILITATION - BRIDGES	$4,440,000	FAYETTE	1	2021-2025
I 70	UNDER US 40 AT I-70 INTCHG IN VANDALIA	BRIDGE JOINT REPLACE/REPAIR BRIDGE REPAIR MAINTENANCE - BRIDGES	$430,000	FAYETTE	2	2021-2025

Roadway Information

Miles	AADT	Truck Pct	NHS
6.39	9,600	45.6	Y

Roadway Information

Miles	AADT	Truck Pct	NHS
6.01	11,599	40.6	Y

Structure Information

Str Number	AADT	Truck Pct	NHS
0260009	10,750	45	Y
0260010	10,750	45	Y

FY 2020-2025 Rebuild Illinois
Highway Improvement Program
District 7
State Highways

Route / Street	Location	Improvements	Est. Cost	County	MYP Years	
		TAMP Category			Past	Current
I 70	UNDER US 51 AT VANDALIA	BRIDGE NEW DECK BRIDGE BEAM REPLACEMENT BRIDGE JOINT REPLACE/REPAIR BRIDGE PAINTING REHABILITATION - BRIDGES	$5,480,000	FAYETTE	1	2021-2025
				Structure Information Str Number: 0260032 AADT: 7,200 Truck Pct: 8 NHS: Y		
I 70 (EASTBOUND)	OVER CSXT RR 1.5 MI W OF US 40 (BROWNSTOWN INTCHG)	BRIDGE REHABILITATION REHABILITATION - BRIDGES	$5,900,000	FAYETTE	1	2021-2025
				Structure Information Str Number: 0260021 AADT: 11,450 Truck Pct: 36 NHS: Y		
I 70	KASKASKIA RIVER E OF VANDALIA TO 1 MI W OF US 40 Miles = 3.66	DESIGNED OVERLAY REHABILITATION - PAVEMENTS	$8,930,000	FAYETTE	1	2021-2025
				Roadway Information Miles: 3.66 AADT: 22,900 Truck Pct: 36.9 NHS: Y		
I 70	ABANDONED RR BRIDGE AT ALTAMONT TO 0.8 MI E OF ALTAMONT INTCHG Miles = 1.00	RECONSTRUCTION BRIDGE SUPERSTRUCTURE BRIDGE REMOVAL/DEMOLITION BRIDGE RAISING RECONSTRUCTION - PAVEMENTS	$14,000,000	EFFINGHAM	5	2021-2025
				Roadway Information Miles: 1.00 AADT: 21,800 Truck Pct: 41.2 NHS: Y		
				Structure Information Str Number: 0250007 AADT: 10,900 Truck Pct: 38 NHS: Y Str Number: 0250008 AADT: 10,900 Truck Pct: 41 NHS: Y		
I 70 I 57	LITTLE WABASH RIVER TO US 40 & 4TH ST IN EFFINGHAM TO N TRI-LEVEL	CRACK & JOINT SEALING PRESERVATION - PAVEMENTS	$600,000	EFFINGHAM	1	**2020**

FY 2020-2025 Rebuild Illinois
Highway Improvement Program
District 7
State Highways

Route / Street	Location	Improvements	TAMP Category	Est. Cost	County	MYP Years Past	MYP Years Current
I 70	1 MI E OF I-57 INTCHG TO CUMBERLAND CO LINE Miles = 7.82	RUBBLIZATION BRIDGE SUPERSTRUCTURE RAMP REPAIR BRIDGE DECK REPAIRS BRIDGE REPAIR CULVERT REHABILITATION CULVERT REPAIR	RECONSTRUCTION - PAVEMENTS	$51,610,000	EFFINGHAM	1	2021-2025
I 70	2 MI E OF CUMBERLAND CO LINE TO 0.3 MI W OF MARTINSVILLE Miles = 5.11	DESIGNED OVERLAY	REHABILITATION - PAVEMENTS	$15,650,000	CLARK	4	2021-2025
I 70	MILL CREEK W OF MARSHALL	BRIDGE NEW DECK	REHABILITATION - BRIDGES	$2,350,000	CLARK	3	2021-2025
I 72 US 36	SANGAMON CO LINE TO 1.4 MI W OF US 51 W OF DECATUR Miles = 9.32	DESIGNED OVERLAY RAMP REPAIR	REHABILITATION - PAVEMENTS	$21,640,000	MACON	4	2021-2025
I 72 (EASTBOUND)	OVER US 36 (WB) AND US 51 (SB) IN HARRISTOWN	BRIDGE REPAIR	MAINTENANCE - BRIDGES	$60,000	MACON	1	2021-2025

Roadway Information

Route / Street	Miles	AADT	Truck Pct	NHS
I 70 (1 MI E OF I-57 INTCHG TO CUMBERLAND CO LINE)	6.92	22,406	53.6	Y
I 70 (2 MI E OF CUMBERLAND CO LINE TO 0.3 MI W OF MARTINSVILLE)	5.11	22,400	45.5	Y
I 72 US 36 (SANGAMON CO LINE TO 1.4 MI W OF US 51 W OF DECATUR)	7.86	15,450	19.9	Y

Structure Information

Route / Street	Str Number	AADT	Truck Pct	NHS
I 70 (1 MI E OF I-57 INTCHG TO CUMBERLAND CO LINE)	0250016	10,800	45	Y
I 70 (1 MI E OF I-57 INTCHG TO CUMBERLAND CO LINE)	0250017	10,800	45	Y
I 70 (MILL CREEK W OF MARSHALL)	0120052	11,250	44	Y

FY 2020-2025 Rebuild Illinois
Highway Improvement Program
District 7
State Highways

Route / Street	Location	Improvements	Est. Cost	County	MYP Years	
		TAMP Category			Past	Current
I 72 US 51	OVER ILL 121 & IC RR NW OF DECATUR *ILLINOIS SPECIAL BRIDGE PROGRAM PROJECT.*	BRIDGE SUPERSTRUCTURE RR FLAGGER REHABILITATION - BRIDGES	$10,510,000	MACON	2	2021-2025
I 72 US 36 US 51	1.4 MI W OF US 51 W OF DECATUR TO 0.5 MI W OF US 51 AT FORSYTH Miles = 10.23	DESIGNED OVERLAY RAMP REPAIR REHABILITATION - PAVEMENTS	$22,830,000	MACON	4	2021-2025
I 72	UNDER CH 20 1 MI E OF OREANA	BRIDGE JOINT REPLACE/REPAIR BRIDGE DECK REPAIRS BRIDGE DECK OVERLAY PRESERVATION - BRIDGES	$600,000	MACON	1	**2020**
I 72	4.4 MI W TO 0.3 MI W OF PIATT CO LINE Miles = 5.95	RUBBLIZATION RAMP REPAIR RECONSTRUCTION - PAVEMENTS	$28,650,000	MACON	1	2021-2025
US 36	AT LONG CREEK TRIB W OF ESTHER AVE	BRIDGE REPLACEMENT RECONSTRUCTION - BRIDGES	$1,090,000	MACON	1	2021-2025

Roadway Information

Miles	AADT	Truck Pct	NHS
8.45	13,648	24.2	Y

Roadway Information

Miles	AADT	Truck Pct	NHS
4.06	12,100	22.3	Y

Structure Information

Str Number	AADT	Truck Pct	NHS
0580021	6,750	7	Y

FY 2020-2025 Rebuild Illinois
Highway Improvement Program
District 7
State Highways

Route / Street	Location	Improvements	Est. Cost	County	MYP Years	
		TAMP Category			Past	Current
US 36 US 51	US 36: I-72 TO 0.2 MI W OF HARRISTOWN BLVD (INCLUDING RAMPS) & US 51: I-72 TO 0.3 MI S OF CANTRELL RD W OF DECATUR (INCLUDING RAMPS) Miles = 5.94	STANDARD OVERLAY DESIGNED OVERLAY REHABILITATION - PAVEMENTS	$6,720,000	MACON	2	2021-2025
US 36	AT LONG CREEK 0.4 MI E OF S 70TH ST	BRIDGE REPLACEMENT RECONSTRUCTION - BRIDGES	$1,090,000	MACON	1	2021-2025
US 36 W ELDORADO ST	US 36: ILL 48 TO CHURCH ST IN DECATUR & W ELDORADO ST: ILL 48 TO US 36	TRAF SIGNAL MODERNIZATION TRAF SIGNAL REPLACEMENT SAFETY IMPROVEMENTS MISCELLANEOUS IMPROVEMENTS	$2,000,000	MACON	1	2020
US 36 ELDORADO ST	CHURCH ST TO 19TH ST IN DECATUR Miles = 1.40	DESIGNED OVERLAY ADA IMPROVEMENTS REHABILITATION - PAVEMENTS	$2,360,000	MACON	1	2021-2025
US 36 ILL 121	19TH ST TO 0.4 MI E OF AIRPORT RD IN DECATUR Miles = 3.79	STANDARD OVERLAY ADA IMPROVEMENTS REHABILITATION - PAVEMENTS	$4,850,000	MACON	4	2020

Roadway Information

Miles	AADT	Truck Pct	NHS
1.30	5,217	10.2	Y
1.52	4,705	20.9	Y

Structure Information

Str Number	AADT	Truck Pct	NHS
0580022	4,750	11	Y

Roadway Information

Miles	AADT	Truck Pct	NHS
1.40	16,576	4.5	Y

Roadway Information

Miles	AADT	Truck Pct	NHS
3.09	17,518	6.0	Y
0.30	11,880	5.0	Y
0.40	7,500	6.7	Y

FY 2020-2025 Rebuild Illinois
Highway Improvement Program
District 7
State Highways

Route / Street	Location	Improvements	Est. Cost	County	MYP Years	
		TAMP Category			Past	Current
US 36 ILL 121	19TH ST TO 0.4 MI E OF AIRPORT RD IN DECATUR	TRAF SIGNAL MODERNIZATION TRAF SIGNAL REPLACEMENT SAFETY IMPROVEMENTS MISCELLANEOUS IMPROVEMENTS	$880,000	MACON	1	**2020**
US 36	70TH ST IN LONG CREEK TO 0.2 MI W OF ILL 32 Miles = 6.55	DESIGNED OVERLAY REHABILITATION - PAVEMENTS	$4,560,000	MACON MOULTRIE PIATT	1	2021-2025
US 40	BOND CO LINE TO 2.3 MI E Miles = 2.28	DESIGNED OVERLAY REHABILITATION - PAVEMENTS	$1,300,000	FAYETTE	1	2021-2025
US 40	0.3 MI W OF I-70 INTCHG TO ILL 185 IN VANDALIA & INTCHG RAMPS Miles = 3.17	DESIGNED OVERLAY REHABILITATION - PAVEMENTS	$2,020,000	FAYETTE	3	2021-2025
US 40 ILL 185	0.1 MI E OF US 51 TO FR RD 1625N W OF BROWNSTOWN Miles = 4.36	MICROSURFACING 1 PASS PATCHING PRESERVATION - PAVEMENTS	$440,000	FAYETTE	1	**2020**

Roadway Information

Miles	AADT	Truck Pct	NHS
1.84	3,300	11.2	Y
4.71	3,705	12.8	Y

Roadway Information

Miles	AADT	Truck Pct	NHS
2.28	1,729	13.4	N

Roadway Information

Miles	AADT	Truck Pct	NHS
1.82	4,702	9.1	N
0.12	800	7.1	N
0.12	3,000	1.9	N

FY 2020-2025 Rebuild Illinois
Highway Improvement Program
District 7
State Highways

Route / Street	Location	Improvements	Est. Cost	County	MYP Years	
		TAMP Category			Past	Current
US 40	STREAM 1.7 MI W OF BROWNSTOWN	BRIDGE REPLACEMENT MISCELLANEOUS IMPROVEMENTS	$680,000	FAYETTE	1	2021-2025
US 40	BRICKYARD BRANCH AT WCL OF ST. ELMO	BRIDGE REPLACEMENT RECONSTRUCTION - BRIDGES	$810,000	FAYETTE	1	2021-2025
US 40	I-70 W OF BROWNSTOWN TO EFFINGHAM CO LINE Miles = 11.37	DESIGNED OVERLAY ADA IMPROVEMENTS REHABILITATION - PAVEMENTS	$6,980,000	FAYETTE	1	2021-2025
US 40	SECOND CREEK 2 MI E OF ALTAMONT	BRIDGE REPLACEMENT RECONSTRUCTION - BRIDGES	$1,400,000	EFFINGHAM	5	2021-2025
US 40 ILL 128	US 40: FAYETTE CO LINE TO DIVISION ST IN ALTAMONT & ILL 128: US 40 TO 0.1 MI S OF I-70 IN ALTAMONT Miles = 5.15	STANDARD OVERLAY ADA IMPROVEMENTS REHABILITATION - PAVEMENTS	$2,800,000	EFFINGHAM	4	2020

Structure Information

Str Number	AADT	Truck Pct	NHS
0262006	2,650	15	N
0252008	4,250	6	N

Roadway Information

Miles	AADT	Truck Pct	NHS
11.37	2,936	12.6	N
4.25	3,549	4.5	N
0.90	6,223	5.7	N

FY 2020-2025 Rebuild Illinois
Highway Improvement Program
District 7
State Highways

Route / Street	Location	Improvements	Est. Cost	County	MYP Years	
		TAMP Category			Past	Current
US 40	0.3 MI W OF LAKE SARA RD TO HENRIETTA ST IN EFFINGHAM Miles = 4.85 *PRESERVATION PROJECT*	CAPE SEAL PATCHING PRESERVATION - PAVEMENTS	$660,000	EFFINGHAM	1	**2020**
US 40 ILL 33 FAYETTE AVE	W OF RANEY ST TO BANKER ST IN EFFINGHAM Miles = 0.82	STANDARD OVERLAY REHABILITATION - PAVEMENTS	$1,300,000	EFFINGHAM	1	2021-2025
US 40 ILL 33 FAYETTE AVE	W OF RANEY ST TO BANKER ST IN EFFINGHAM Miles = 0.01	ADDITIONAL LANES CURB AND GUTTER STORM SEWER (NEW) INITIAL CONSTRUCTION - PAVEMENTS	$15,200,000	EFFINGHAM	1	2021-2025
US 40 ILL 33 FAYETTE AVE	W OF RANEY ST TO BANKER ST IN EFFINGHAM	LAND ACQUISITION INITIAL CONSTRUCTION - PAVEMENTS	$14,000,000	EFFINGHAM	1	2021-2025
US 40 ILL 33 FAYETTE AVE	W OF RANEY ST TO BANKER ST IN EFFINGHAM	UTILITY ADJUSTMENT INITIAL CONSTRUCTION - PAVEMENTS	$2,400,000	EFFINGHAM	1	2021-2025

Roadway Information

Miles	AADT	Truck Pct	NHS
0.82	15,365	6.6	Y

FY 2020-2025 Rebuild Illinois
Highway Improvement Program
District 7
State Highways

Route / Street	Location	Improvements	Est. Cost	County	MYP Years	
		TAMP Category			Past	Current
US 40 ILL 33 US 45 FAYETTE AVE	BANKER ST TO E OF WILLOW ST IN EFFINGHAM Miles = 0.01	ADDITIONAL LANES STORM SEWER (NEW) CURB AND GUTTER ADA IMPROVEMENTS INITIAL CONSTRUCTION - PAVEMENTS	$10,100,000	EFFINGHAM	1	2021-2025
US 40 ILL 33 US 45 FAYETTE AVE	BANKER ST TO E OF WILLOW ST IN EFFINGHAM Miles = 0.39	DESIGNED OVERLAY REHABILITATION - PAVEMENTS	$500,000	EFFINGHAM	1	2021-2025
US 40 US 45 ILL 33 FAYETTE AVE	BANKER ST TO E OF WILLOW ST IN EFFINGHAM	LAND ACQUISITION INITIAL CONSTRUCTION - PAVEMENTS	$14,000,000	EFFINGHAM	1	2021-2025
US 40 US 45 ILL 33 FAYETTE AVE	BANKER ST TO E OF WILLOW ST IN EFFINGHAM	UTILITY ADJUSTMENT INITIAL CONSTRUCTION - PAVEMENTS	$1,500,000	EFFINGHAM	1	2021-2025

Roadway Information

Miles	AADT	Truck Pct	NHS
0.21	14,100	8.7	Y
0.18	10,439	10.8	N

FY 2020-2025 Rebuild Illinois
Highway Improvement Program
District 7
State Highways

Route / Street	Location	Improvements	Est. Cost	County	MYP Years	
		TAMP Category			Past	Current
US 40 US 45 ILL 33 FAYETTE AVE	BANKER ST TO E OF WILLOW ST IN EFFINGHAM	P.E. (PHASE II) INITIAL CONSTRUCTION - PAVEMENTS	$2,200,000	EFFINGHAM	1	2021-2025
US 40	SALT CREEK TO 1500TH AVE E OF TEUTOPOLIS Miles = 3.42	DESIGNED OVERLAY ADA IMPROVEMENTS REHABILITATION - PAVEMENTS	$3,030,000	EFFINGHAM	8	2021-2025
US 40	1500TH AVE E OF TEUTOPOLIS TO CUMBERLAND CO LINE Miles = 5.81	DESIGNED OVERLAY ADA IMPROVEMENTS REHABILITATION - PAVEMENTS	$3,900,000	EFFINGHAM	1	2021-2025
US 40	EMBARRAS RIVER 0.7 MI W OF GREENUP	BRIDGE REPLACEMENT RECONSTRUCTION - BRIDGES	$6,140,000	CUMBERLAND	1	2021-2025
US 40	ILL 130 IN GREENUP TO CLARK CO LINE Miles = 8.39	DESIGNED OVERLAY REHABILITATION - PAVEMENTS	$5,510,000	CUMBERLAND	2	2020

Roadway Information

Miles	AADT	Truck Pct	NHS
2.38	6,813	9.8	N
1.04	8,450	8.0	N

Roadway Information

Miles	AADT	Truck Pct	NHS
5.81	2,993	12.3	N

Structure Information

Str Number	AADT	Truck Pct	NHS
0180008	1,800	17	N

Roadway Information

Miles	AADT	Truck Pct	NHS
8.39	2,186	15.5	N

FY 2020-2025 Rebuild Illinois
Highway Improvement Program
District 7
State Highways

Route / Street	Location	Improvements	Est. Cost	County	MYP Years	
		TAMP Category			Past	Current
US 40	STREAM 0.2 MI E OF ILL 130	CULVERT REPLACEMENT MISCELLANEOUS IMPROVEMENTS	$120,000	CUMBERLAND	1	2020
US 40	CUMBERLAND CO LINE TO ILL 49 Miles = 1.54	DESIGNED OVERLAY REHABILITATION - PAVEMENTS	$950,000	CLARK	1	2021-2025
US 40	N FORK OF EMBARRAS RIVER 0.4 MI W OF MARTINSVILLE	BRIDGE REPLACEMENT RECONSTRUCTION - BRIDGES	$3,850,000	CLARK	1	2021-2025
US 40	EAST MILL CREEK 2 MI W OF MARSHALL	BRIDGE REPLACEMENT RECONSTRUCTION - BRIDGES	$2,400,000	CLARK	9	2021-2025
US 45	FLAT BRANCH W OF HUMBOLDT	BRIDGE REPLACEMENT RECONSTRUCTION - BRIDGES	$2,240,000	COLES	9	2021-2025

Roadway Information

Miles	AADT	Truck Pct	NHS
1.54	1,917	14.5	N

Structure Information

Str Number	AADT	Truck Pct	NHS
0120018	2,200	17	N

Structure Information

Str Number	AADT	Truck Pct	NHS
0120021	3,300	12	N

Structure Information

Str Number	AADT	Truck Pct	NHS
0150022	2,700	8	N

FY 2020-2025 Rebuild Illinois
Highway Improvement Program
District 7
State Highways

Route / Street	Location	Improvements	Est. Cost	County	MYP Years	
		TAMP Category			Past	Current
US 45 ILL 121	ILL 16 TO RUDY AVE IN MATTOON Miles = 0.84	DESIGNED OVERLAY ADA IMPROVEMENTS REHABILITATION - PAVEMENTS	$1,170,000	COLES	2	2021-2025
Roadway Information Miles 0.84, AADT 9,725, Truck Pct 5.0, NHS Y						
US 45	0.2 MI S OF ILL 121 TO E 11TH ST IN NEOGA	CRACK & JOINT SEALING PRESERVATION - PAVEMENTS	$60,000	CUMBERLAND	1	**2020**
US 45	STREAMS 0.6, 1.1, 1.7, 3.3, 4.3 & 6.2 MI S OF 4TH ST IN NEOGA	CULVERT REPLACEMENT CULVERT EXTENSION CULVERT (NEW) INITIAL CONSTRUCTION - BRIDGES	$1,000,000	CUMBERLAND SHELBY	4	2021-2025
US 45	SHELBY CO LINE TO RICKLEMAN AVE IN EFFINGHAM Miles = 4.88	CAPE SEAL PRESERVATION - PAVEMENTS	$510,000	EFFINGHAM	1	**2020**
US 45 3RD ST	S OF I-57/70 RAMP (EB) TO US 40 Miles = 1.59	DESIGNED OVERLAY ADA IMPROVEMENTS REHABILITATION - PAVEMENTS	$1,760,000	EFFINGHAM	3	2021-2025
Roadway Information Miles 1.59, AADT 8,500, Truck Pct 14.8, NHS Y						

FY 2020-2025 Rebuild Illinois
Highway Improvement Program
District 7
State Highways

Route / Street	Location	Improvements	Est. Cost	County	MYP Years	
		TAMP Category			Past	Current
US 45 3RD ST	S OF I-57/70 RAMP (EB) TO US 40	LAND ACQUISITION REHABILITATION - PAVEMENTS	$150,000	EFFINGHAM	2	2021-2025
US 45	AT WABASH AVE IN EFFINGHAM Miles = 0.01	STANDARD OVERLAY ADA IMPROVEMENTS REHABILITATION - PAVEMENTS	$30,000	EFFINGHAM	1	**2020**
US 45	JAYCEE AVE TO 0.2 MI S OF ILL 37 Miles = 4.82	DESIGNED OVERLAY REHABILITATION - PAVEMENTS	$5,680,000	EFFINGHAM	1	**2020**
US 45	RAMSEY CREEK 5.3 MI S OF ILL 37 & BISHOP CREEK 5 MI S OF ILL 37 *ILLINOIS SPECIAL BRIDGE PROGRAM PROJECT.*	BRIDGE SUPERSTRUCTURE BRIDGE NEW DECK REHABILITATION - BRIDGES	$2,560,000	EFFINGHAM	3	**2020**
US 45	ILL 37 TO BIBLE GROVE RD Miles = 11.42	DESIGNED OVERLAY VERTICAL REALIGNMENT HORIZONTAL REALIGNMENT BRIDGE DECK REPAIRS RETAINING WALL REHABILITATION - PAVEMENTS	$20,050,000	EFFINGHAM CLAY	16	2021-2025

Roadway Information

Miles	AADT	Truck Pct	NHS
4.82	8,636	9.9	Y

Structure Information

Str Number	AADT	Truck Pct	NHS
0250081	2,800	20	Y
0250080	2,800	20	Y

Roadway Information

Miles	AADT	Truck Pct	NHS
3.09	2,650	16.2	Y
8.33	3,247	16.2	Y

FY 2020-2025 Rebuild Illinois
Highway Improvement Program
District 7
State Highways

Route / Street	Location	Improvements	Est. Cost	County	MYP Years	
		TAMP Category			Past	Current
US 45	ILL 37 TO BIBLE GROVE RD	LAND ACQUISITION REHABILITATION - PAVEMENTS	$800,000	EFFINGHAM CLAY	4	2021-2025
US 45	ILL 37 TO BIBLE GROVE RD	UTILITY ADJUSTMENT REHABILITATION - PAVEMENTS	$600,000	CLAY EFFINGHAM	1	2021-2025
US 45	NCL OF LOUISVILLE TO US 50 Miles = 6.59	DESIGNED OVERLAY ADA IMPROVEMENTS REHABILITATION - PAVEMENTS	$4,910,000	CLAY	1	2021-2025
US 45	US 50 E OF FLORA TO WAYNE CO LINE Miles = 4.93	DESIGNED OVERLAY REHABILITATION - PAVEMENTS	$3,030,000	CLAY	1	2021-2025
US 45	SCL OF GEFF TO 0.2 MI N OF ILL 15 Miles = 3.74	DESIGNED OVERLAY REHABILITATION - PAVEMENTS	$2,610,000	WAYNE	1	**2020**

Roadway Information

Miles	AADT	Truck Pct	NHS
6.59	4,856	10.9	Y

Roadway Information

Miles	AADT	Truck Pct	NHS
4.93	2,437	17.1	N

Roadway Information

Miles	AADT	Truck Pct	NHS
3.74	3,962	10.3	N

FY 2020-2025 Rebuild Illinois
Highway Improvement Program
District 7
State Highways

Route / Street	Location	Improvements	Est. Cost	County	MYP Years	
		TAMP Category			Past	Current
US 45 ILL 15	SE 9TH ST TO 0.1 MI W OF MARKET AVE (WB) & SW 7TH ST TO SE 9TH ST (EB) IN FAIRFIELD Miles = 3.32	DESIGNED OVERLAY ADA IMPROVEMENTS REHABILITATION - PAVEMENTS	$3,650,000	WAYNE	6	2021-2025
US 45 ILL 15	SE 9TH ST TO 0.1 MI W OF MARKET AVE (WB) & SW 7TH ST TO SE 9TH ST (EB) IN FAIRFIELD	LAND ACQUISITION REHABILITATION - PAVEMENTS	$50,000	WAYNE	1	2020
US 50 US 45	US 45 W OF FLORA TO 2.5 MI E OF US 45 Miles = 6.41	DESIGNED OVERLAY REHABILITATION - PAVEMENTS	$5,960,000	CLAY	1	2021-2025
US 50	LITTLE WABASH RIVER 2 MI W OF RICHLAND CO LINE	BRIDGE JOINT REPLACE/REPAIR PRESERVATION - BRIDGES	$620,000	CLAY	2	2020
US 50	2.5 MI E OF US 45 E OF FLORA TO 1.6 MI E OF RICHLAND CO LINE Miles = 7.60	STANDARD OVERLAY REHABILITATION - PAVEMENTS	$4,300,000	CLAY RICHLAND	1	2021-2025

Roadway Information

Miles	AADT	Truck Pct	NHS
2.05	6,325	6.3	Y
0.46	4,572	5.7	Y
0.34	4,600	8.7	Y
0.47	7,013	5.2	Y

Roadway Information

Miles	AADT	Truck Pct	NHS
6.41	5,732	17.1	Y

Roadway Information

Miles	AADT	Truck Pct	NHS
5.96	4,571	19.0	Y
1.64	4,273	17.0	Y

FY 2020-2025 Rebuild Illinois
Highway Improvement Program
District 7
State Highways

Route / Street	Location	Improvements	Est. Cost	County	MYP Years	
		TAMP Category			Past	Current
US 50	1.6 MI E OF CLAY CO LINE TO 0.6 MI W OF STE MARIE RD Miles = 11.73	DESIGNED OVERLAY REHABILITATION - PAVEMENTS	$8,590,000	RICHLAND	1	2021-2025
Roadway Information Miles: 11.73; AADT: 3,663; Truck Pct: 20.3; NHS: Y						
US 50	0.6 MI W OF STE MARIE RD TO 4 MI W OF LAWRENCE CO LINE Miles = 3.60	DESIGNED OVERLAY REHABILITATION - PAVEMENTS	$2,420,000	RICHLAND	3	2021-2025
Roadway Information Miles: 3.60; AADT: 6,230; Truck Pct: 13.0; NHS: Y						
US 50	4 MI W OF LAWRENCE CO LINE TO LAWRENCE CO LINE Miles = 4.00	DESIGNED OVERLAY REHABILITATION - PAVEMENTS	$2,820,000	RICHLAND	1	2021-2025
Roadway Information Miles: 4.00; AADT: 5,341; Truck Pct: 19.9; NHS: Y						
US 50	RICHLAND CO LINE TO 0.2 MI E OF ILL 250 Miles = 2.47	DESIGNED OVERLAY REHABILITATION - PAVEMENTS	$1,850,000	LAWRENCE	1	2021-2025
Roadway Information Miles: 2.47; AADT: 4,862; Truck Pct: 15.3; NHS: Y						
US 50	MUDDY CREEK 0.5 MI E OF SUMNER RD	BRIDGE SUPERSTRUCTURE REHABILITATION - BRIDGES	$1,950,000	LAWRENCE	1	2021-2025
Structure Information Str Number: 0510009; AADT: 4,350; Truck Pct: 15; NHS: Y						

FY 2020-2025 Rebuild Illinois
Highway Improvement Program
District 7
State Highways

Route / Street	Location	Improvements / TAMP Category	Est. Cost	County	MYP Years Past	MYP Years Current
US 50	OVER STATE ST IN LAWRENCEVILLE	BRIDGE NEW DECK REHABILITATION - BRIDGES	$1,740,000	LAWRENCE	3	2021-2025
US 50	BEAVER POND DITCH TO INDIANA STATE LINE Miles = 5.03 *PRESERVATION PROJECT*	CAPE SEAL PATCHING PRESERVATION - PAVEMENTS	$1,250,000	LAWRENCE	1	**2020**
US 50	OVER TR 262 2.4 MI E OF AIRPORT INT	BRIDGE SUPERSTRUCTURE REHABILITATION - BRIDGES	$2,730,000	LAWRENCE	1	2021-2025
US 50	RED SKELTON WABASH RIVER BRIDGES AT VINCENNES, INDIANA *INDIANA LEAD AGENCY; ILLINOIS' SHARE OF THE COST.*	BRIDGE PAINTING PRESERVATION - BRIDGES	$1,200,000	LAWRENCE	9	2021-2025
US 50	RED SKELTON WABASH RIVER BRIDGES AT VINCENNES, INDIANA *INDIANA LEAD AGENCY; ILLINOIS' SHARE OF THE COST.*	P.E. (PHASE II) PRESERVATION - BRIDGES	$120,000	LAWRENCE	1	2021-2025

Structure Information

Str Number	AADT	Truck Pct	NHS
0510010	3,900	17	Y

Structure Information

Str Number	AADT	Truck Pct	NHS
0510023	3,800	20	Y
0510022	3,800	20	Y

FY 2020-2025 Rebuild Illinois
Highway Improvement Program
District 7
State Highways

Route / Street	Location	Improvements	Est. Cost	County	MYP Years	
		TAMP Category			Past	Current
US 50	RED SKELTON WABASH RIVER BRIDGES AT VINCENNES, INDIANA *INDIANA LEAD AGENCY; ILLINOIS' SHARE OF THE COST.*	BRIDGE DECK OVERLAY PRESERVATION - BRIDGES	$850,000	LAWRENCE	2	2021-2025
US 50	RED SKELTON WABASH RIVER BRIDGES AT VINCENNES, INDIANA *INDIANA LEAD AGENCY; ILLINOIS' SHARE OF THE COST.*	P.E. (PHASE II) PRESERVATION - BRIDGES	$170,000	LAWRENCE	1	2021-2025
US 50 BUS	AT EMBARRAS RIVER 0.5 MI E OF LAWRENCEVILLE	BRIDGE SUPERSTRUCTURE REHABILITATION - BRIDGES	$14,350,000	LAWRENCE	1	2021-2025
US 50 BUS ILL 250	0.1 MI W OF STATE ST IN LAWRENCEVILLE TO 0.1 MI W OF 990N E OF LAWRENCEVILLE Miles = 2.45	STANDARD OVERLAY ADA IMPROVEMENTS REHABILITATION - PAVEMENTS	$2,300,000	LAWRENCE	1	2021-2025
US 51	DEWITT CO LINE TO 0.1 MI N OF FORSYTH RD Miles = 8.14	DESIGNED OVERLAY REHABILITATION - PAVEMENTS	$14,770,000	MACON	1	2021-2025

Structure Information

Str Number	AADT	Truck Pct	NHS
0510053	5,950	9	N

Roadway Information

Miles	AADT	Truck Pct	NHS
1.97	5,780	8.0	N
0.48	7,793	3.9	N

Roadway Information

Miles	AADT	Truck Pct	NHS
8.14	12,010	14.4	Y

FY 2020-2025 Rebuild Illinois
Highway Improvement Program
District 7
State Highways

Route / Street	Location	Improvements	Est. Cost	County	MYP Years	
		TAMP Category			Past	Current
US 51	0.1 MI N OF FORSYTH RD TO I-72 IN DECATUR Miles = 1.94	DESIGNED OVERLAY ADA IMPROVEMENTS REHABILITATION - PAVEMENTS	$4,620,000	MACON	2	2021-2025
Roadway Information Miles AADT Truck Pct NHS 1.94 20,021 6.9 Y						
US 51 BLOOMINGTON RD	0.8 MI S OF US 36 TO 0.3 MI E OF US 51 BUS SW OF DECATUR Miles = 4.64 *PRESERVATION PROJECT*	MICROSURFACING 1 PASS PRESERVATION - PAVEMENTS	$650,000	MACON	1	**2020**
US 51	US 51 BUS SW OF DECATUR TO 0.5 MI N OF SHELBY CO LINE Miles = 9.38	DESIGNED OVERLAY REHABILITATION - PAVEMENTS	$13,960,000	MACON	1	**2020**
Roadway Information Miles AADT Truck Pct NHS 9.38 6,632 10.2 Y						
US 51	OVER US 51 0.5 MI E OF ELWIN & 2 MI S OF ELWIN	BRIDGE JOINT REPLACE/REPAIR PRESERVATION - BRIDGES	$730,000	MACON	1	**2020**
US 51	0.5 MI N OF SHELBY CO LINE TO CHRISTIAN CO LINE Miles = 4.25	DESIGNED OVERLAY REHABILITATION - PAVEMENTS	$7,070,000	SHELBY MACON	2	2021-2025
Roadway Information Miles AADT Truck Pct NHS 3.76 4,983 16.7 Y 0.49 6,800 10.9 Y						

FY 2020-2025 Rebuild Illinois
Highway Improvement Program
District 7
State Highways

Route / Street	Location	Improvements	Est. Cost	County	MYP Years	
		TAMP Category			Past	Current
US 51	SHELBY CO LINE TO SCL OF RAMSEY Miles = 5.84	DESIGNED OVERLAY ADA IMPROVEMENTS	$4,360,000	FAYETTE	1	2021-2025
		REHABILITATION - PAVEMENTS				

Roadway Information

Miles	AADT	Truck Pct	NHS
5.84	3,099	19.8	Y

US 51	ASH CREEK 3.8 MI S OF SHELBY CO LINE	BRIDGE JOINT REPLACE/REPAIR	$170,000	FAYETTE	1	2021-2025
		PRESERVATION - BRIDGES				
US 51	SCL OF RAMSEY TO IMCO DR IN VANDALIA Miles = 10.90	DESIGNED OVERLAY	$7,280,000	FAYETTE	1	2021-2025
		REHABILITATION - PAVEMENTS				

Roadway Information

Miles	AADT	Truck Pct	NHS
10.90	4,005	18.6	Y

US 51	STREAM 3 MI S OF VANDALIA	CULVERT (NEW)	$930,000	FAYETTE	6	2021-2025
		INITIAL CONSTRUCTION - BRIDGES				

Structure Information

Str Number	AADT	Truck Pct	NHS
0260088	4,100	17	Y

US 51	US 40 / ILL 185 E OF VANDALIA TO SHOBONIER SPUR Miles = 6.98	DESIGNED OVERLAY	$4,670,000	FAYETTE	1	2021-2025
		REHABILITATION - PAVEMENTS				

Roadway Information

Miles	AADT	Truck Pct	NHS
6.98	4,026	17.2	Y

FY 2020-2025 Rebuild Illinois
Highway Improvement Program
District 7
State Highways

Route / Street	Location	Improvements	Est. Cost	County	MYP Years	
		TAMP Category			Past	Current
ILL 1	OVER CSX RR 0.5 MI N OF US 40 *ILLINOIS SPECIAL BRIDGE PROGRAM PROJECT.*	BRIDGE REPLACEMENT RR FLAGGER RECONSTRUCTION - BRIDGES	$3,340,000	CLARK	4	**2020**
ILL 1	GRAND TURN RD TO CRAWFORD CO LINE Miles = 11.63	DESIGNED OVERLAY REHABILITATION - PAVEMENTS	$7,240,000	CLARK	1	2021-2025
ILL 1	SUGAR CREEK 2.3 MI N OF GORDON JCT	BRIDGE REPLACEMENT RECONSTRUCTION - BRIDGES	$1,810,000	CRAWFORD	12	**2020**
ILL 1	SUGAR CREEK 0.5 MI N OF GORDON JCT	BRIDGE REPLACEMENT RECONSTRUCTION - BRIDGES	$2,020,000	CRAWFORD	12	**2020**
ILL 1	CLARK CO LINE TO ILL 33 Miles = 11.46	DESIGNED OVERLAY REHABILITATION - PAVEMENTS	$7,030,000	CRAWFORD	1	2021-2025

Roadway Information

Miles	AADT	Truck Pct	NHS
11.63	2,546	23.6	Y
11.46	3,496	20.6	Y

Structure Information

Str Number	AADT	Truck Pct	NHS
0170003	2,750	21	Y
0170004	2,850	16	Y

FY 2020-2025 Rebuild Illinois
Highway Improvement Program
District 7
State Highways

Route / Street	Location	Improvements	Est. Cost	County	MYP Years	
		TAMP Category			Past	Current
ILL 1	STREAM 1.8 MI S OF ILL 33	CULVERT (NEW)	$690,000	CRAWFORD	4	2021-2025
		INITIAL CONSTRUCTION - BRIDGES				
ILL 1	SUGAR CREEK 1 MI N OF LAWRENCE CO LINE	BRIDGE REPLACEMENT	$2,460,000	CRAWFORD	11	**2020**
		RECONSTRUCTION - BRIDGES		**Structure Information**		
				Str Number / AADT / Truck Pct / NHS		
				0170005 / 3,850 / 22 / Y		
ILL 1	STREAM 0.3 MI N OF BIRDS RD	BRIDGE REPLACEMENT	$1,150,000	LAWRENCE	2	2021-2025
		RECONSTRUCTION - BRIDGES		**Structure Information**		
				Str Number / AADT / Truck Pct / NHS		
				0510001 / 3,850 / 22 / Y		
ILL 1	EMBARRAS RIVER OVERFLOW 1 MI N OF US 50	BRIDGE REPLACEMENT	$4,120,000	LAWRENCE	5	**2020**
	ILLINOIS SPECIAL BRIDGE PROGRAM PROJECT.					
		RECONSTRUCTION - BRIDGES		**Structure Information**		
				Str Number / AADT / Truck Pct / NHS		
				0510004 / 5,150 / 13 / Y		
ILL 1	EMBARRAS RIVER OVERFLOW 0.5 MI N OF US 50	BRIDGE REPLACEMENT	$9,310,000	LAWRENCE	5	**2020**
	ILLINOIS SPECIAL BRIDGE PROGRAM PROJECT.					
		RECONSTRUCTION - BRIDGES		**Structure Information**		
				Str Number / AADT / Truck Pct / NHS		
				0510005 / 5,150 / 13 / Y		

FY 2020-2025 Rebuild Illinois
Highway Improvement Program
District 7
State Highways

Route / Street	Location	Improvements	Est. Cost	County	MYP Years	
		TAMP Category			Past	Current
ILL 1	INDIAN CREEK 2 MI S OF LAWRENCEVILLE	BRIDGE REPLACEMENT	$2,450,000	LAWRENCE	3	2021-2025
		RECONSTRUCTION - BRIDGES				

Structure Information

Str Number	AADT	Truck Pct	NHS
0510007	2,900	23	Y

Route / Street	Location	Improvements	Est. Cost	County	Past	Current
ILL 1	BIG SLOUGH 5 MI S OF LAWRENCEVILLE	BRIDGE REPLACEMENT	$990,000	LAWRENCE	2	2021-2025
		RECONSTRUCTION - BRIDGES				

Structure Information

Str Number	AADT	Truck Pct	NHS
0510008	2,400	22	Y

Route / Street	Location	Improvements	Est. Cost	County	Past	Current
ILL 1	CHARLES ST TO ORCHARD ST IN LAWRENCEVILLE Miles = 1.16	DESIGNED OVERLAY ADA IMPROVEMENTS	$1,620,000	LAWRENCE	8	2021-2025
		REHABILITATION - PAVEMENTS				

Roadway Information

Miles	AADT	Truck Pct	NHS
1.16	4,838	16.2	Y

Route / Street	Location	Improvements	Est. Cost	County	Past	Current
ILL 1	CHARLES ST TO ORCHARD ST IN LAWRENCEVILLE	LAND ACQUISITION	$50,000	LAWRENCE	2	**2020**
		REHABILITATION - PAVEMENTS				

Route / Street	Location	Improvements	Est. Cost	County	Past	Current
ILL 1	ORCHARD ST IN LAWRENCEVILLE TO WABASH CO LINE Miles = 10.09	DESIGNED OVERLAY	$6,290,000	LAWRENCE	1	**2020**
		REHABILITATION - PAVEMENTS				

Roadway Information

Miles	AADT	Truck Pct	NHS
10.09	2,535	21.8	Y

FY 2020-2025 Rebuild Illinois
Highway Improvement Program
District 7
State Highways

Route / Street	Location	Improvements	Est. Cost	County	MYP Years	
		TAMP Category			Past	Current
ILL 1	STREAM 3.3 MI S OF ORCHARD ST IN LAWRENCEVILLE & STREAM 4.8 MI N OF WABASH CO LINE	CULVERT REPAIR MISCELLANEOUS IMPROVEMENTS	$60,000	LAWRENCE	1	**2020**
ILL 1	ABANDONED RR 0.1 MI N OF 11TH ST IN MT CARMEL *ILLINOIS SPECIAL BRIDGE PROGRAM PROJECT.*	BRIDGE REPLACEMENT RECONSTRUCTION - BRIDGES	$2,610,000	WABASH	7	**2020**
ILL 1	0.1 MI E OF OAK ST IN MT CARMEL TO EDWARDS CO LINE Miles = 12.32	DESIGNED OVERLAY REHABILITATION - PAVEMENTS	$7,890,000	WABASH	1	2021-2025
ILL 1	WABASH CO LINE TO WHITE CO LINE Miles = 3.82	DESIGNED OVERLAY BRIDGE DECK REPAIRS BRIDGE JOINT REPLACE/REPAIR REHABILITATION - PAVEMENTS	$2,820,000	EDWARDS	1	**2020**
ILL 15	MILLER CREEK 1 MI W OF SIMS RD	BRIDGE REPLACEMENT RECONSTRUCTION - BRIDGES	$1,320,000	WAYNE	2	2021-2025

Roadway Information

Miles	AADT	Truck Pct	NHS
12.32	2,434	14.1	Y

Roadway Information

Miles	AADT	Truck Pct	NHS
3.82	3,391	18.2	Y

Structure Information

Str Number	AADT	Truck Pct	NHS
0930006	4,850	10	Y

Structure Information

Str Number	AADT	Truck Pct	NHS
0960005	3,050	7	Y

FY 2020-2025 Rebuild Illinois
Highway Improvement Program
District 7
State Highways

Route / Street	Location	Improvements	Est. Cost	County	MYP Years	
		TAMP Category			Past	Current
ILL 15	STREAM 4 MI E OF SIMS	BRIDGE REPLACEMENT	$1,280,000	WAYNE	1	2021-2025
		RECONSTRUCTION - BRIDGES				

Structure Information

Str Number	AADT	Truck Pct	NHS
0962000	3,200	7	Y

Route / Street	Location	Improvements	Est. Cost	County	Past	Current
ILL 15	JEFFERSON CO LINE TO 0.3 MI W OF US 45 W OF FAIRFIELD Miles = 17.43	DESIGNED OVERLAY ADA IMPROVEMENTS	$12,260,000	WAYNE	1	2021-2025
		REHABILITATION - PAVEMENTS				

Roadway Information

Miles	AADT	Truck Pct	NHS
17.43	3,397	7.6	Y

Route / Street	Location	Improvements	Est. Cost	County	Past	Current
ILL 15	POND CREEK 1.5 MI E OF FAIRFIELD	BRIDGE SUPERSTRUCTURE	$1,350,000	WAYNE	2	2021-2025
		REHABILITATION - BRIDGES				

Structure Information

Str Number	AADT	Truck Pct	NHS
0960064	4,200	9	Y

Route / Street	Location	Improvements	Est. Cost	County	Past	Current
ILL 15	LITTLE WABASH RIVER 4.5 MI W OF EDWARDS CO LINE	BRIDGE REPLACEMENT	$6,000,000	WAYNE	1	2021-2025
		RECONSTRUCTION - BRIDGES				

Structure Information

Str Number	AADT	Truck Pct	NHS
0960010	2,800	6	Y

Route / Street	Location	Improvements	Est. Cost	County	Past	Current
ILL 15	E 9TH ST IN FAIRFIELD TO EDWARDS CO LINE Miles = 11.22	DESIGNED OVERLAY	$7,290,000	WAYNE	2	2021-2025
		REHABILITATION - PAVEMENTS				

Roadway Information

Miles	AADT	Truck Pct	NHS
11.22	3,230	7.4	Y

FY 2020-2025 Rebuild Illinois
Highway Improvement Program
District 7
State Highways

Route / Street	Location	Improvements	Est. Cost	County	MYP Years	
		TAMP Category			Past	Current
ILL 15	STREAMS 1.8, 2, & 2.2 MI E OF E 9TH ST IN FAIRFIELD	CULVERT REPLACEMENT	$390,000	WAYNE	1	2021-2025
		MISCELLANEOUS IMPROVEMENTS				
ILL 15	STREAM 0.2 MI E OF BELMONT JCT	BRIDGE REPLACEMENT	$1,010,000	WABASH	1	2021-2025
		RECONSTRUCTION - BRIDGES				

Structure Information

Str Number	AADT	Truck Pct	NHS
0930010	2,750	5	Y

Route / Street	Location	Improvements	Est. Cost	County	Past	Current
ILL 15 ILL 1	0.1 MI W OF W 7TH ST TO CHERRY ST IN MT CARMEL Miles = 1.64	DESIGNED OVERLAY ADA IMPROVEMENTS	$1,750,000	WABASH	2	2021-2025
		REHABILITATION - PAVEMENTS				

Roadway Information

Miles	AADT	Truck Pct	NHS
1.27	7,317	4.7	Y
0.37	7,657	3.4	Y

Route / Street	Location	Improvements	Est. Cost	County	Past	Current
ILL 15	WABASH RIVER AT MT CARMEL	BRIDGE DECK OVERLAY	$1,200,000	WABASH	1	2021-2025
	ILLINOIS LEAD AGENCY; INDIANA AND ILLINOIS WILL SHARE COST EQUALLY.					
		PRESERVATION - BRIDGES				
ILL 16 ILL 128	CHRISTIAN CO LINE TO SHELBY CO AIRPORT RD Miles = 10.46	DESIGNED OVERLAY	$7,370,000	SHELBY	1	2021-2025
		REHABILITATION - PAVEMENTS				

Roadway Information

Miles	AADT	Truck Pct	NHS
10.46	4,862	12.2	Y

FY 2020-2025 Rebuild Illinois
Highway Improvement Program
District 7
State Highways

Route / Street	Location	Improvements	Est. Cost	County	MYP Years	
		TAMP Category			Past	Current
ILL 16	RICHLAND CREEK 2.3 MI W OF ILL 32	BRIDGE SUPERSTRUCTURE REHABILITATION - BRIDGES	$1,190,000	SHELBY	8	2020
				Structure Information Str Number: 0870024 AADT: 4,150 Truck Pct: 10 NHS: Y		
ILL 16	US 45 (S) IN MATTOON TO 0.1 MI E OF SWORDS DR Miles = 2.56	DESIGNED OVERLAY ADA IMPROVEMENTS REHABILITATION - PAVEMENTS	$3,390,000	COLES	3	2021-2025
				Roadway Information Miles: 2.56 AADT: 14,898 Truck Pct: 3.3 NHS: Y		
ILL 16	US 45 (S) IN MATTOON TO 0.1 MI E OF SWORDS DR	LAND ACQUISITION REHABILITATION - PAVEMENTS	$150,000	COLES	2	2021-2025
ILL 16	W OF LERNA RD TO 0.2 MI W OF DOUGLAS DR IN CHARLESTON Miles = 6.21	DESIGNED OVERLAY REHABILITATION - PAVEMENTS	$9,100,000	COLES	1	2020
				Roadway Information Miles: 6.21 AADT: 15,203 Truck Pct: 4.8 NHS: Y		
ILL 16	0.2 MI W OF DOUGLAS DR IN CHARLESTON TO 0.4 MI E OF MADISON ST Miles = 4.30	STANDARD OVERLAY ADA IMPROVEMENTS REHABILITATION - PAVEMENTS	$3,520,000	COLES	4	2020
				Roadway Information Miles: 1.96, AADT: 18,027, Truck Pct: 3.7, NHS: Y Miles: 2.34, AADT: 5,883, Truck Pct: 6.1, NHS: N		

FY 2020-2025 Rebuild Illinois
Highway Improvement Program
District 7
State Highways

Route / Street	Location	Improvements	Est. Cost	County	MYP Years	
		TAMP Category			Past	Current
ILL 16	DOUGLAS DR TO HAWTHORNE DR IN CHARLESTON	TRAF SIGNAL MODERNIZATION TRAF SIGNAL REPLACEMENT SAFETY IMPROVEMENTS MISCELLANEOUS IMPROVEMENTS	$1,800,000	COLES	2	**2020**
ILL 16	POLE CAT CREEK 1.5 MI E OF ASHMORE	BRIDGE REPLACEMENT RECONSTRUCTION - BRIDGES	$2,000,000	COLES	1	2021-2025
ILL 32 SPRINGFIELD RD	US 36 TO W OF N ALLEN AVE IN LOVINGTON Miles = 7.48 *PRESERVATION PROJECT*	CAPE SEAL PRESERVATION - PAVEMENTS	$780,000	MOULTRIE	1	**2020**
ILL 32	ILL 121 TO 1200N IN SULLIVAN Miles = 1.52	DESIGNED OVERLAY ADA IMPROVEMENTS REHABILITATION - PAVEMENTS	$1,700,000	MOULTRIE	1	2021-2025
ILL 32	0.1 MI N OF SLAUGHTER HOUSE RD (950N) TO SHELBY CO LINE Miles = 3.60	DESIGNED OVERLAY REHABILITATION - PAVEMENTS	$2,240,000	MOULTRIE	1	2021-2025

Structure Information

Str Number	AADT	Truck Pct	NHS
0150021	3,150	9	N

Roadway Information

Miles	AADT	Truck Pct	NHS
1.52	7,736	12.6	N

Roadway Information

Miles	AADT	Truck Pct	NHS
3.60	3,418	16.8	N

FY 2020-2025 Rebuild Illinois
Highway Improvement Program
District 7
State Highways

Route / Street	Location	Improvements	Est. Cost	County	MYP Years	
		TAMP Category			Past	Current
ILL 32	ILL 16 TO EFFINGHAM CO LINE Miles = 13.00 *PRESERVATION PROJECT*	CAPE SEAL PATCHING PRESERVATION - PAVEMENTS	$1,880,000	SHELBY	1	**2020**
ILL 32	SHELBY CO LINE TO ILL 33	LAND ACQUISITION REHABILITATION - PAVEMENTS	$50,000	EFFINGHAM	1	2021-2025
ILL 32	STREAMS AT 0.5, 3 & 3.4 MI S OF SHELBY CO LINE	CULVERT REPAIR CULVERT REPLACEMENT MISCELLANEOUS IMPROVEMENTS	$230,000	EFFINGHAM	2	2021-2025
ILL 32	SHELBY CO LINE TO ILL 33 Miles = 3.68	DESIGNED OVERLAY REHABILITATION - PAVEMENTS	$2,970,000	EFFINGHAM	1	2021-2025
ILL 33	STREAM 1 MI E OF BEECHER CITY	CULVERT REPLACEMENT RECONSTRUCTION - BRIDGES	$710,000	EFFINGHAM	1	2021-2025

Roadway Information

Miles	AADT	Truck Pct	NHS
3.68	4,512	14.2	N

Structure Information

Str Number	AADT	Truck Pct	NHS
0252012	3,250	8	N

FY 2020-2025 Rebuild Illinois
Highway Improvement Program
District 7
State Highways

Route / Street	Location	Improvements	Est. Cost	County	MYP Years	
		TAMP Category			Past	Current
ILL 33	ILL 130 TO ILL 49 Miles = 6.58	DESIGNED OVERLAY REHABILITATION - PAVEMENTS	$3,500,000	JASPER	1	2020
ILL 33	0.2 MI E OF N GLENDALE RD TO PARK FOREST DR IN ROBINSON Miles = 0.80	DESIGNED OVERLAY REHABILITATION - PAVEMENTS	$870,000	CRAWFORD	1	2021-2025
ILL 37	STREAM 0.1 MI NE OF IOWA ST NE OF EDGEWOOD	CULVERT REPLACEMENT MISCELLANEOUS IMPROVEMENTS	$400,000	EFFINGHAM	1	2021-2025
ILL 48	MOSQUITO CREEK 1.5 MI NE OF BLUE MOUND	BRIDGE REPLACEMENT RECONSTRUCTION - BRIDGES	$1,100,000	MACON	4	2021-2025
ILL 48	0.5 MI N OF US 51 TO CHRISTIAN CO LINE Miles = 10.93	DESIGNED OVERLAY ADA IMPROVEMENTS REHABILITATION - PAVEMENTS	$9,050,000	MACON	1	2021-2025

Roadway Information

Miles	AADT	Truck Pct	NHS
6.47	2,850	12.3	N
0.11	1,550	12.9	N

Roadway Information

Miles	AADT	Truck Pct	NHS
0.80	9,557	12.4	N

Structure Information

Str Number	AADT	Truck Pct	NHS
0580029	5,650	12	N

Roadway Information

Miles	AADT	Truck Pct	NHS
0.62	5,192	10.8	Y
10.31	5,553	11.7	N

FY 2020-2025 Rebuild Illinois
Highway Improvement Program
District 7
State Highways

Route / Street	Location	Improvements	Est. Cost	County	MYP Years	
		TAMP Category			Past	Current
ILL 48	STREAMS 0.9 & 8.6 MI NW OF CHRISTIAN CO LINE	CULVERT REPLACEMENT MISCELLANEOUS IMPROVEMENTS	$60,000	MACON	1	2021-2025
ILL 49	COLES CO LINE TO 0.3 MI N OF I-70 Miles = 10.73	DESIGNED OVERLAY REHABILITATION - PAVEMENTS	$6,930,000	CLARK	1	2021-2025
ILL 49	TYLER AVE IN CASEY TO CUMBERLAND CO LINE Miles = 7.00	STANDARD OVERLAY PATCHING PRESERVATION - PAVEMENTS	$2,620,000	CLARK	1	**2020**
ILL 49	CUMBERLAND CO LINE TO MAIN ST IN WILLOW HILL Miles = 12.27	STANDARD OVERLAY REHABILITATION - PAVEMENTS	$5,850,000	JASPER	4	**2020**
ILL 105	AT 24TH ST	INTERSECTION IMPROVEMENT MISCELLANEOUS IMPROVEMENTS	$3,000,000	MACON	2	2021-2025

Roadway Information

Miles	AADT	Truck Pct	NHS
10.73	1,849	18.8	N

Roadway Information

Miles	AADT	Truck Pct	NHS
7.00	1,524	24.0	N

Roadway Information

Miles	AADT	Truck Pct	NHS
11.27	849	13.3	N
1.00	1,425	11.9	N

FY 2020-2025 Rebuild Illinois
Highway Improvement Program
District 7
State Highways

Route / Street	Location	Improvements	Est. Cost	County	MYP Years	
		TAMP Category			Past	Current
ILL 105	AT 24TH ST	LAND ACQUISITION	$750,000	MACON	1	2021-2025
		MISCELLANEOUS IMPROVEMENTS				
ILL 105	AT 24TH ST	UTILITY ADJUSTMENT	$1,500,000	MACON	1	2021-2025
		MISCELLANEOUS IMPROVEMENTS				
ILL 105	WILLIAM ST BRIDGE (LAKE DECATUR) IN DECATUR	BRIDGE SUPERSTRUCTURE	$9,210,000	MACON	3	2021-2025
	ILLINOIS SPECIAL BRIDGE PROGRAM PROJECT.					
		REHABILITATION - BRIDGES				
ILL 105	LONG CREEK 2.5 MI W OF PIATT CO LINE	BRIDGE REPLACEMENT	$970,000	MACON	13	2021-2025
		RECONSTRUCTION - BRIDGES				
ILL 105	0.3 MI E OF BENDER DR TO PIATT CO LINE Miles = 6.06	STANDARD OVERLAY	$3,830,000	MACON	1	2021-2025
		REHABILITATION - PAVEMENTS				

Structure Information

Str Number	AADT	Truck Pct	NHS
0580048	5,400	11	N
0580047	5,400	11	N

Structure Information

Str Number	AADT	Truck Pct	NHS
0580044	2,450	20	N

Roadway Information

Miles	AADT	Truck Pct	NHS
1.01	3,425	18.0	N
5.05	2,761	18.6	N

FY 2020-2025 Rebuild Illinois
Highway Improvement Program
District 7
State Highways

Route / Street	Location	Improvements	Est. Cost	County	MYP Years	
		TAMP Category			Past	Current
ILL 121	CREEK 0.5 MI W OF HEMAN	BRIDGE REPLACEMENT	$1,040,000	MACON	1	2021-2025
		RECONSTRUCTION - BRIDGES				

Structure Information

Str Number	AADT	Truck Pct	NHS
0580040	3,900	23	Y

Route / Street	Location	Improvements	Est. Cost	County	Past	Current
ILL 121	0.6 MI NW OF I-72 TO UNIVERSITY AVE IN DECATUR Miles = 2.72	DESIGNED OVERLAY ADA IMPROVEMENTS	$3,710,000	MACON	5	2021-2025
		REHABILITATION - PAVEMENTS				

Roadway Information

Miles	AADT	Truck Pct	NHS
2.72	7,330	12.5	Y

Route / Street	Location	Improvements	Est. Cost	County	Past	Current
ILL 121 US 36	OVER LAKE SHORE DR IN DECATUR	BRIDGE REPLACEMENT	$1,690,000	MACON	2	2021-2025
		RECONSTRUCTION - BRIDGES				

Structure Information

Str Number	AADT	Truck Pct	NHS
0580019	21,300	5	Y

Route / Street	Location	Improvements	Est. Cost	County	Past	Current
ILL 121 US 36	LAKE DECATUR	BRIDGE REPLACEMENT	$12,300,000	MACON	1	2021-2025
		RECONSTRUCTION - BRIDGES				

Structure Information

Str Number	AADT	Truck Pct	NHS
0580020	21,300	5	Y

Route / Street	Location	Improvements	Est. Cost	County	Past	Current
ILL 121	US 36 TO SCL OF MT ZION Miles = 4.15	DESIGNED OVERLAY ADA IMPROVEMENTS	$7,140,000	MACON	4	2021-2025
		REHABILITATION - PAVEMENTS				

Roadway Information

Miles	AADT	Truck Pct	NHS
4.15	12,041	8.1	Y

FY 2020-2025 Rebuild Illinois
Highway Improvement Program
District 7
State Highways

Route / Street	Location	Improvements	Est. Cost	County	MYP Years	
		TAMP Category			Past	Current
ILL 121	WEST OKAW RIVER SE OF BETHANY	BRIDGE NEW DECK BRIDGE REHABILITATION REHABILITATION - BRIDGES	$3,950,000	MOULTRIE	1	2021-2025
				Structure Information Str Number: 0700002 AADT: 5,200 Truck Pct: 14 NHS: Y		
ILL 121	0.7 MI SE OF DALTON CITY TO ILL 32 AT WCL OF SULLIVAN Miles = 11.27	DESIGNED OVERLAY ADA IMPROVEMENTS REHABILITATION - PAVEMENTS	$8,510,000	MOULTRIE	1	2021-2025
Roadway Information Miles: 11.27 AADT: 5,159 Truck Pct: 10.7 NHS: Y						
ILL 121	WEST OKAW RIVER SE OF BETHANY	BRIDGE JOINT REPLACE/REPAIR BRIDGE DECK OVERLAY BRIDGE DECK REPAIRS PRESERVATION - BRIDGES	$380,000	MOULTRIE	1	2021-2025
ILL 121 ILL 32	ILL 32 AT WCL OF SULLIVAN TO ECL OF SULLIVAN Miles = 2.42	DESIGNED OVERLAY ADA IMPROVEMENTS REHABILITATION - PAVEMENTS	$1,870,000	MOULTRIE	1	2021-2025
Roadway Information Miles: 2.42 AADT: 7,832 Truck Pct: 9.3 NHS: Y						
ILL 121	ECL OF SULLIVAN TO 0.2 MI W OF 300E IN MATTOON Miles = 13.24	STANDARD OVERLAY REHABILITATION - PAVEMENTS	$6,880,000	MOULTRIE COLES	12	**2020**
Roadway Information Miles: 3.40 AADT: 4,405 Truck Pct: 6.8 NHS: Y Miles: 9.84 AADT: 4,710 Truck Pct: 11.2 NHS: Y						

FY 2020-2025 Rebuild Illinois
Highway Improvement Program
District 7
State Highways

Route / Street	Location	Improvements	Est. Cost	County	MYP Years	
		TAMP Category			Past	Current
ILL 121	0.2 MI W OF 300E TO N 20TH ST IN MATTOON Miles = 2.24	STANDARD OVERLAY ADA IMPROVEMENTS REHABILITATION - PAVEMENTS	$1,730,000	COLES	6	**2020**
		Roadway Information Miles: 2.24; AADT: 7,956; Truck Pct: 6.4; NHS: Y				
ILL 121	MILLER CREEK 1.5 MI S OF US 45	BRIDGE REPLACEMENT MISCELLANEOUS IMPROVEMENTS	$620,000	CUMBERLAND	1	2021-2025
ILL 121	LONG POINT BRANCH 1.3 MI E OF MONTROSE RD	BRIDGE REPLACEMENT RECONSTRUCTION - BRIDGES	$1,040,000	CUMBERLAND	8	**2020**
				Structure Information Str Number: 0180028; AADT: 1,450; Truck Pct: 17; NHS: N		
ILL 121	0.1 MI W OF JEFFERSON ST TO ILL 130 IN GREENUP Miles = 0.89	DESIGNED OVERLAY ADA IMPROVEMENTS REHABILITATION - PAVEMENTS	$1,050,000	CUMBERLAND	1	2021-2025
		Roadway Information Miles: 0.89; AADT: 3,929; Truck Pct: 8.3; NHS: N				
ILL 128	CREEK 3.1 MI S OF DALTON CITY	BRIDGE SUPERSTRUCTURE REHABILITATION - BRIDGES	$370,000	MOULTRIE MACON	4	2021-2025
				Structure Information Str Number: 0700038; AADT: 2,400; Truck Pct: 16; NHS: N		

FY 2020-2025 Rebuild Illinois
Highway Improvement Program
District 7
State Highways

Route / Street	Location	Improvements	Est. Cost	County	MYP Years	
		TAMP Category			Past	Current
ILL 128	0.3 MI S OF ILL 121 IN DALTON CITY TO BETHANY BLACKTOP Miles = 6.34	DESIGNED OVERLAY REHABILITATION - PAVEMENTS	$5,300,000	MOULTRIE	1	2020
ILL 128	WILBORN CREEK 1.3 MI S OF BETHANY RD	BRIDGE SUPERSTRUCTURE REHABILITATION - BRIDGES	$920,000	MOULTRIE	7	2021-2025
ILL 128	BETHANY BLACKTOP TO FINDLAY RD Miles = 7.01	DESIGNED OVERLAY REHABILITATION - PAVEMENTS	$6,210,000	MOULTRIE SHELBY	1	2021-2025
ILL 128	FINDLAY RD TO 0.2 MI N OF N 6TH ST IN SHELBYVILLE Miles = 7.34	DESIGNED OVERLAY REHABILITATION - PAVEMENTS	$5,310,000	SHELBY	1	2021-2025
ILL 128	STREAMS 2.2 & 2.8 MI S OF FINDLAY RD	CULVERT REPLACEMENT MISCELLANEOUS IMPROVEMENTS	$270,000	SHELBY	1	2021-2025

Roadway Information

Miles	AADT	Truck Pct	NHS
6.34	2,422	16.4	N
2.99	2,600	19.0	N
4.02	2,600	19.0	N
7.34	3,599	12.0	N

Structure Information

Str Number	AADT	Truck Pct	NHS
0700036	2,600	19	N

FY 2020-2025 Rebuild Illinois
Highway Improvement Program
District 7
State Highways

Route / Street	Location	Improvements	Est. Cost	County	MYP Years	
		TAMP Category			Past	Current
ILL 128	STREAM 2 MI N OF COWDEN	BRIDGE REPLACEMENT	$830,000	SHELBY	5	2021-2025
		RECONSTRUCTION - BRIDGES				

Structure Information

Str Number	AADT	Truck Pct	NHS
0870015	2,850	16	N

Route / Street	Location	Improvements	Est. Cost	County	Past	Current
ILL 128	LITTLE MOCCASIN CREEK 3.3 MI S OF ILL 33	BRIDGE REPLACEMENT	$1,060,000	EFFINGHAM	6	2021-2025
		RECONSTRUCTION - BRIDGES				

Structure Information

Str Number	AADT	Truck Pct	NHS
0250044	1,050	17	N

Route / Street	Location	Improvements	Est. Cost	County	Past	Current
ILL 128	BIG MOCCASIN CREEK 4.3 MI S OF ILL 33	BRIDGE REPLACEMENT	$1,390,000	EFFINGHAM	4	2021-2025
		RECONSTRUCTION - BRIDGES				

Structure Information

Str Number	AADT	Truck Pct	NHS
0250065	1,050	17	N

Route / Street	Location	Improvements	Est. Cost	County	Past	Current
ILL 130	DOUGLAS CO LINE TO FAIRGRANGE RD Miles = 5.04	DESIGNED OVERLAY	$3,600,000	COLES	1	**2020**
		REHABILITATION - PAVEMENTS				

Roadway Information

Miles	AADT	Truck Pct	NHS
5.04	2,180	13.2	N

Route / Street	Location	Improvements	Est. Cost	County	Past	Current
ILL 130	MADISON AVE TO 1.8 MI S OF ILL 16 IN CHARLESTON Miles = 2.73	DESIGNED OVERLAY ADA IMPROVEMENTS	$2,650,000	COLES	1	2021-2025
		REHABILITATION - PAVEMENTS				

Roadway Information

Miles	AADT	Truck Pct	NHS
0.91	8,313	6.1	N
1.82	7,232	9.4	N

FY 2020-2025 Rebuild Illinois
Highway Improvement Program
District 7
State Highways

Route / Street	Location	Improvements	Est. Cost	County	MYP Years Past	MYP Years Current
		TAMP Category				
ILL 130 ILL 33	AT EMBARRAS RIVER NCL OF NEWTON	BRIDGE SUPERSTRUCTURE	$12,260,000	JASPER	1	2021-2025
		REHABILITATION - BRIDGES				

Structure Information

Str Number	AADT	Truck Pct	NHS
0400016	5,600	15	N

Route / Street	Location	Improvements	Est. Cost	County	MYP Years Past	MYP Years Current
ILL 130	EDWARDS ST IN NEWTON TO RICHLAND CO LINE Miles = 10.26	DESIGNED OVERLAY	$6,950,000	JASPER	1	2021-2025
		REHABILITATION - PAVEMENTS				

Roadway Information

Miles	AADT	Truck Pct	NHS
10.26	4,180	31.6	N

Route / Street	Location	Improvements	Est. Cost	County	MYP Years Past	MYP Years Current
ILL 130	AT EAST FORK FOX RIVER 6 MI S OF JASPER CO LINE	BRIDGE SUPERSTRUCTURE	$1,430,000	RICHLAND	1	2021-2025
		REHABILITATION - BRIDGES				

Structure Information

Str Number	AADT	Truck Pct	NHS
0800009	5,900	28	N

Route / Street	Location	Improvements	Est. Cost	County	MYP Years Past	MYP Years Current
ILL 130 ILL 250	S OF W NORTH ST TO S OF US 50 IN OLNEY Miles = 0.86	DESIGNED OVERLAY	$850,000	RICHLAND	1	2021-2025
		REHABILITATION - PAVEMENTS				

Roadway Information

Miles	AADT	Truck Pct	NHS
0.86	7,710	16.8	N

Route / Street	Location	Improvements	Est. Cost	County	MYP Years Past	MYP Years Current
ILL 130 ILL 15	PINE ST TO SOUTHERN RR IN ALBION Miles = 1.12	DESIGNED OVERLAY ADA IMPROVEMENTS	$800,000	EDWARDS	1	2021-2025
		REHABILITATION - PAVEMENTS				

Roadway Information

Miles	AADT	Truck Pct	NHS
0.21	5,000	15.2	N
0.10	6,400	12.2	Y
0.81	4,650	18.8	N

FY 2020-2025 Rebuild Illinois
Highway Improvement Program
District 7
State Highways

Route / Street	Location	Improvements	Est. Cost	County	MYP Years	
		TAMP Category			Past	Current
ILL 133	DOUGLAS CO LINE TO EDGAR CO LINE Miles = 5.33	DESIGNED OVERLAY ADA IMPROVEMENTS REHABILITATION - PAVEMENTS	$3,210,000	COLES	1	2021-2025
Roadway Information						
Miles: 5.33	AADT: 2,346	Truck Pct: 20.6	NHS: N			
ILL 185	MONTGOMERY CO LINE TO US 40 IN VANDALIA Miles = 8.86	DESIGNED OVERLAY REHABILITATION - PAVEMENTS	$6,000,000	FAYETTE	1	2021-2025
Roadway Information						
Miles: 8.86	AADT: 3,064	Truck Pct: 12.3	NHS: Y			
ILL 185	LONE GROVE BRANCH 0.5 MI N OF ST PETER	BRIDGE REPLACEMENT RECONSTRUCTION - BRIDGES	$860,000	FAYETTE	1	2021-2025
Structure Information						
Str Number: 0260067	AADT: 1,200	Truck Pct: 18	NHS: N			
ILL 185	LONE GROVE BRANCH 1 MI E OF ST PETER	BRIDGE REPLACEMENT RECONSTRUCTION - BRIDGES	$800,000	FAYETTE	4	2021-2025
Structure Information						
Str Number: 0260068	AADT: 1,400	Truck Pct: 20	NHS: N			
ILL 242	S OF SECTION LINE RD IN WAYNE CITY TO 0.2 MI N OF I-64 Miles = 5.93	PATCHING CAPE SEAL PRESERVATION - PAVEMENTS	$800,000	WAYNE	1	2020

FY 2020-2025 Rebuild Illinois
Highway Improvement Program
District 7
State Highways

Route / Street	Location	Improvements	Est. Cost	County	MYP Years	
		TAMP Category			Past	Current
ILL 250	US 50 AT SUMNER TO STREAM 0.7 MI W OF BRIDGEPORT RD Miles = 5.98	DESIGNED OVERLAY	$3,490,000	LAWRENCE	1	2020
		REHABILITATION - PAVEMENTS				

Roadway Information

Miles	AADT	Truck Pct	NHS
5.98	1,879	13.6	N

1100N	STREAM 0.2 MI W OF BRIDGEPORT RD	BRIDGE REPLACEMENT	$600,000	LAWRENCE	5	2021-2025
		RECONSTRUCTION - BRIDGES				

Structure Information

Str Number	AADT	Truck Pct	NHS
0510060	325	12	N

900 N	RILEY CREEK 3 MI W OF CHARLESTON	BRIDGE REPLACEMENT	$1,690,000	COLES	4	2021-2025
		RECONSTRUCTION - BRIDGES				

Structure Information

Str Number	AADT	Truck Pct	NHS
0150068	3,200	8	N

BROWNS LOOP	STREAM IN BROWNS	BRIDGE REPLACEMENT	$1,600,000	EDWARDS	1	2021-2025
		RECONSTRUCTION - BRIDGES				

Structure Information

Str Number	AADT	Truck Pct	NHS
0240006	750	13	N

BRUCE / FINDLAY RD	WHITLEY CREEK 1 MI & 1.5 MI E OF ILL 32	BRIDGE SUPERSTRUCTURE	$3,840,000	MOULTRIE	3	2021-2025
		REHABILITATION - BRIDGES				

Structure Information

Str Number	AADT	Truck Pct	NHS
0700030	1,650	9	N
0700031	1,650	9	N

FY 2020-2025 Rebuild Illinois
Highway Improvement Program
District 7
State Highways

Route / Street	Location	Improvements	Est. Cost	County	MYP Years	
		TAMP Category			Past	Current
BRUCE / FINDLAY RD	4.3 MI E OF ILL 32 TO 1.5 MI W OF ILL 121 Miles = 1.63	DESIGNED OVERLAY REHABILITATION - PAVEMENTS	$950,000	MOULTRIE	1	2021-2025
CH 31	LITTLE WABASH RIVER 0.8 MI S OF PARADISE RD	BRIDGE SUPERSTRUCTURE REHABILITATION - BRIDGES	$1,140,000	COLES	1	2021-2025
DIETERICH BLACKTOP	ILL 33 IN DIETERICH TO 3.5 MI S Miles = 3.48	DESIGNED OVERLAY ADA IMPROVEMENTS REHABILITATION - PAVEMENTS	$2,280,000	EFFINGHAM	1	2021-2025
DIETERICH BLACKTOP	DIETERICH CREEK 0.5 MI S OF ILL 33	BRIDGE JOINT REPLACE/REPAIR MAINTENANCE - BRIDGES	$390,000	EFFINGHAM	1	2021-2025
DIETERICH BLACKTOP	LITTLE WABASH RIVER OVERFLOW 0.8 MI N OF CLAY CITY	BRIDGE JOINT REPLACE/REPAIR PRESERVATION - BRIDGES	$620,000	CLAY	1	2021-2025

Roadway Information

Miles	AADT	Truck Pct	NHS
1.63	1,548	12.9	N

Roadway Information

Miles	AADT	Truck Pct	NHS
3.48	2,039	16.5	N

Structure Information

Str Number	AADT	Truck Pct	NHS
0150034	1,250	8	N

FY 2020-2025 Rebuild Illinois
Highway Improvement Program
District 7
State Highways

Route / Street	Location	Improvements	Est. Cost	County	MYP Years	
		TAMP Category			Past	Current
DIETERICH BLACKTOP	3 MI S OF DIETERICH TO 2 MI N OF EFFINGHAM CO LINE Miles = 4.80	DESIGNED OVERLAY	$3,260,000	EFFINGHAM	1	2021-2025
		REHABILITATION - PAVEMENTS				

Roadway Information

Miles	AADT	Truck Pct	NHS
4.80	1,582	17.3	N

DIETERICH BLACKTOP	2 MI N OF EFFINGHAM CO LINE TO S OF BIBLE GROVE RD Miles = 5.43	DESIGNED OVERLAY	$2,390,000	EFFINGHAM CLAY	3	**2020**
		REHABILITATION - PAVEMENTS				

Roadway Information

Miles	AADT	Truck Pct	NHS
3.33	1,158	29.1	N
2.10	1,351	20.7	N

DIETERICH BLACKTOP	LITTLE MUDDY OVERFLOW 3.5 MI N OF CLAY CITY	BRIDGE REPLACEMENT	$2,480,000	CLAY	1	2021-2025
		RECONSTRUCTION - BRIDGES				

Structure Information

Str Number	AADT	Truck Pct	NHS
0130017	1,550	30	N

DIETERICH BLACKTOP	LITTLE WABASH RIVER 1.5 MI N OF CLAY CITY	BRIDGE REPLACEMENT	$4,400,000	CLAY	1	2021-2025
		RECONSTRUCTION - BRIDGES				

Structure Information

Str Number	AADT	Truck Pct	NHS
0130019	1,800	20	N

DIETERICH BLACKTOP	ZION LN TO S 1ST ST IN CLAY CITY Miles = 12.49	CAPE SEAL	$1,220,000	CLAY	2	**2020**
		PRESERVATION - PAVEMENTS				

FY 2020-2025 Rebuild Illinois
Highway Improvement Program
District 7
State Highways

Route / Street	Location	Improvements	Est. Cost	County	MYP Years	
		TAMP Category			Past	Current
DIETERICH BLACKTOP	N OF S 1ST ST IN CLAY CITY TO US 50 Miles = 0.74	DESIGNED OVERLAY ADA IMPROVEMENTS REHABILITATION - PAVEMENTS	$610,000	CLAY	1	2021-2025
FR RD 505	STREAM 1.1 MI W OF BRIDGEPORT RD	CULVERT REPLACEMENT MISCELLANEOUS IMPROVEMENTS	$200,000	LAWRENCE	1	2021-2025
KINMUNDY RD	MARION CO LINE TO US 45 IN LOUISVILLE Miles = 10.17	DESIGNED OVERLAY REHABILITATION - PAVEMENTS	$5,960,000	CLAY	1	2021-2025
LAKE PARADISE RD	ILL 16 TO CUMBERLAND CO LINE Miles = 8.10	DESIGNED OVERLAY REHABILITATION - PAVEMENTS	$4,970,000	COLES	1	2021-2025
LERNA RD	1.5 MI S OF ILL 16 TO CUMBERLAND CO LINE Miles = 10.47	DESIGNED OVERLAY ADA IMPROVEMENTS REHABILITATION - PAVEMENTS	$6,110,000	COLES CUMBERLAND	2	2021-2025

Roadway Information

Miles	AADT	Truck Pct	NHS
0.74	2,837	15.4	N

Roadway Information

Miles	AADT	Truck Pct	NHS
10.17	1,096	28.3	N

Roadway Information

Miles	AADT	Truck Pct	NHS
8.10	1,613	7.5	N

Roadway Information

Miles	AADT	Truck Pct	NHS
3.60	2,625	8.3	N
0.98	2,150	6.5	N
1.03	800	0.0	N
4.30	1,815	7.7	N
0.44	148	0.0	N

FY 2020-2025 Rebuild Illinois
Highway Improvement Program
District 7
State Highways

Route / Street	Location	Improvements	Est. Cost	County	MYP Years	
		TAMP Category			Past	Current
MAIN ST	0.1 MI N OF ELDORADO ST IN HARRISTOWN TO N GLASGOW RD Miles = 2.26	DESIGNED OVERLAY REHABILITATION - PAVEMENTS	$1,060,000	MACON	1	2021-2025
MONTROSE BLACKTOP	SPRING POINT CREEK 0.5 MI N OF EFFINGHAM CO LINE	BRIDGE SUPERSTRUCTURE REHABILITATION - BRIDGES	$1,590,000	CUMBERLAND	7	**2020**
MONTROSE BLACKTOP	STREAM 0.3 MI N OF EFFINGHAM CO LINE	CULVERT REPLACEMENT RECONSTRUCTION - BRIDGES	$690,000	CUMBERLAND	1	2021-2025
MONTROSE BLACKTOP	ILL 121 TO EFFINGHAM CO LINE Miles = 7.26	DESIGNED OVERLAY REHABILITATION - PAVEMENTS	$4,190,000	CUMBERLAND	1	2021-2025
MONTROSE BLACKTOP	US 40 IN MONTROSE TO ILL 33 IN DIETERICH Miles = 7.13	DESIGNED OVERLAY REHABILITATION - PAVEMENTS	$4,250,000	EFFINGHAM	1	**2020**

Roadway Information

Miles	AADT	Truck Pct	NHS
2.26	804	6.7	N
7.26	2,233	19.2	N
7.13	2,302	23.2	N

Structure Information

Str Number	AADT	Truck Pct	NHS
0180057	2,200	21	N
0182003	2,200	21	N

FY 2020-2025 Rebuild Illinois
Highway Improvement Program
District 7
State Highways

Route / Street	Location	Improvements	Est. Cost	County	MYP Years	
		TAMP Category			Past	Current
OLD ILL 140	STREAM E OF HAGARSTOWN	BRIDGE REPLACEMENT	$670,000	FAYETTE	7	2021-2025
		RECONSTRUCTION - BRIDGES				

Structure Information

Str Number	AADT	Truck Pct	NHS
0260058	900	6	N

Route / Street	Location	Improvements	Est. Cost	County	MYP Years	
OLD ILL 15	STREAM 1 MI SW OF US 45 JCT	BRIDGE REPLACEMENT	$670,000	WAYNE	6	2021-2025
		RECONSTRUCTION - BRIDGES				

Structure Information

Str Number	AADT	Truck Pct	NHS
0960018	10	N/A	N

Route / Street	Location	Improvements	Est. Cost	County	MYP Years	
OLD US 36	SANGAMON CO LINE TO US 36 IN DECATUR Miles = 9.67	DESIGNED OVERLAY	$7,790,000	MACON	1	**2020**
		REHABILITATION - PAVEMENTS				

Roadway Information

Miles	AADT	Truck Pct	NHS
4.12	2,200	11.7	N
5.55	1,188	9.7	N

Route / Street	Location	Improvements	Est. Cost	County	MYP Years	
OLD US 50	RACCOON CREEK 2.5 MI W OF US 45 (N) JCT	BRIDGE SUPERSTRUCTURE	$1,000,000	CLAY	2	2021-2025
		REHABILITATION - BRIDGES				

Structure Information

Str Number	AADT	Truck Pct	NHS
0130037	1,500	7	N

Route / Street	Location	Improvements	Est. Cost	County	MYP Years	
OLD US 50	US 50 W OF XENIA TO 0.3 MI E OF LINCOLN RD Miles = 7.46	DESIGNED OVERLAY	$3,320,000	CLAY	1	**2020**
		REHABILITATION - PAVEMENTS				

Roadway Information

Miles	AADT	Truck Pct	NHS
7.46	1,404	7.3	N

FY 2020-2025 Rebuild Illinois
Highway Improvement Program
District 7
State Highways

Route / Street	Location	Improvements	Est. Cost	County	MYP Years	
		TAMP Category			Past	Current
OLD US 51	LONG GROVE CREEK 0.5 MI N OF MOWEAQUA	BRIDGE REPLACEMENT RECONSTRUCTION - BRIDGES	$1,640,000	SHELBY	5	2021-2025

Structure Information

Str Number	AADT	Truck Pct	NHS
0870001	1,350	5	N

Route / Street	Location	Improvements	Est. Cost	County	Past	Current
OLD US 51 BUS N MAIN ST N WATER ST	I-72 TO ILL 121 IN DECATUR Miles = 2.68	DESIGNED OVERLAY ADA IMPROVEMENTS REHABILITATION - PAVEMENTS	$4,390,000	MACON	5	2021-2025

Roadway Information

Miles	AADT	Truck Pct	NHS
2.21	20,041	4.5	Y
0.47	11,100	4.5	Y

Route / Street	Location	Improvements	Est. Cost	County	Past	Current
OLD US 51 BUS N MAIN ST N WATER ST	SPRING CREEK 0.3 MI N OF PERSHING RD IN DECATUR	BRIDGE JOINT REPLACE/REPAIR PRESERVATION - BRIDGES	$160,000	MACON	5	2021-2025

Route / Street	Location	Improvements	Est. Cost	County	Past	Current
OLD US 51 BUS N MAIN ST FRANKLIN ST N WATER ST	ILL 121 TO US 36 IN DECATUR Miles = 4.27	DESIGNED OVERLAY ADA IMPROVEMENTS REHABILITATION - PAVEMENTS	$6,070,000	MACON	5	2021-2025

Roadway Information

Miles	AADT	Truck Pct	NHS
2.13	12,278	3.0	Y
2.14	12,180	4.2	Y

FY 2020-2025 Rebuild Illinois
Highway Improvement Program
District 7
State Highways

Route / Street	Location	Improvements	Est. Cost	County	MYP Years	
		TAMP Category			Past	Current
OLD US 51 BUS N MAIN ST FRANKLIN ST N WATER ST	ILL 121 TO US 36 IN DECATUR	P.E. (ROW) P.E. SURVEYS (ROW) REHABILITATION - PAVEMENTS	$300,000	MACON	1	2020
OLD US 51 BUS N MAIN ST FRANKLIN ST N WATER ST	ILL 121 TO US 36 IN DECATUR	LAND ACQUISITION REHABILITATION - PAVEMENTS	$450,000	MACON	2	2020
OLD US 51 BUS ELWIN RD	CLEVELAND AVE IN DECATUR TO US 51 1.9 MI S OF ELWIN RD Miles = 6.08	DESIGNED OVERLAY REHABILITATION - PAVEMENTS	$7,980,000	MACON	1	2021-2025
OLD US 51 BUS	OVER ILL 105 IN DECATUR & US 51 2 MI S OF ELWIN	BRIDGE JOINT REPLACE/REPAIR BRIDGE DECK OVERLAY PRESERVATION - BRIDGES	$1,110,000	MACON	1	2021-2025

Roadway Information

Miles	AADT	Truck Pct	NHS
5.86	8,300	8.1	Y
0.22	8,800	3.5	Y

FY 2020-2025 Rebuild Illinois
Highway Improvement Program
District 7
State Highways

Route / Street	Location	Improvements	Est. Cost	County	MYP Years	
		TAMP Category			Past	Current
S 4TH STREET RD	S 4TH ST RD: UNIVERSITY DR IN CHARLESTON TO LINCOLN LOG CABIN RD; LINCOLN LOG CABIN RD: S 4TH ST RD TO 0.6 MI E & 100 N: TR 1200 E TO S 4TH ST RD Miles = 9.29	DESIGNED OVERLAY ADA IMPROVEMENTS REHABILITATION - PAVEMENTS	$5,700,000	COLES	1	2021-2025
US 50 FR RD	ALLISON DITCH 2 MI E OF AIRPORT INTCHG	BRIDGE SUPERSTRUCTURE REHABILITATION - BRIDGES	$1,040,000	LAWRENCE	1	2021-2025
VARIOUS	VARIOUS LOCATIONS IN LAWRENCE & RICHLAND COUNTIES	GUARDRAIL END-SECT REPL GUARDRAIL MISCELLANEOUS IMPROVEMENTS	$1,011,000	LAWRENCE RICHLAND	1	**2020**
VARIOUS	ON-CALL ENGINEERING	P.E. (PHASE II) P.E. (PHASE I) PRELIMINARY ENGINEERING MISCELLANEOUS IMPROVEMENTS	$500,000	DISTRICT-WIDE	2	**2020**
VARIOUS	ON-CALL ENGINEERING	P.E. (PHASE I) P.E. (PHASE II) PRELIMINARY ENGINEERING MISCELLANEOUS IMPROVEMENTS	$2,500,000	DISTRICT-WIDE	7	2021-2025

Roadway Information

Miles	AADT	Truck Pct	NHS
0.56	2,650	3.8	N
6.07	1,620	5.0	N
0.58	50	0.0	N
2.01	775	6.5	N

Structure Information

Str Number	AADT	Truck Pct	NHS
0510033	50	8	N

FY 2020-2025 Rebuild Illinois
Highway Improvement Program
District 7
State Highways

Route / Street	Location	Improvements	Est. Cost	County	MYP Years	
		TAMP Category			Past	Current
VARIOUS	PAVEMENT PRESERVATION	MISCELLANEOUS PROJECTS MICROSURFACING 1 PASS PRESERVATION - PAVEMENTS	$1,240,000	DISTRICT-WIDE	2	2021-2025
VARIOUS	ON-CALL ENGINEERING	P.E. (PHASE II) P.E. (PHASE I) PRELIMINARY ENGINEERING P.E. (CONSULTANT TSL) P.E. (CONSULTANT PLANS) MISCELLANEOUS IMPROVEMENTS	$8,000,000	DISTRICT-WIDE	1	2021-2025
VARIOUS	PAVEMENT PRESERVATION	MISCELLANEOUS PROJECTS MICROSURFACING 1 PASS PRESERVATION - PAVEMENTS	$8,390,000	DISTRICT-WIDE	2	2021-2025
VARIOUS	PAVEMENT PRESERVATION	MISCELLANEOUS PROJECTS MICROSURFACING 1 PASS PRESERVATION - PAVEMENTS	$5,350,000	DISTRICT-WIDE	1	**2020**
VARIOUS	ON-CALL ENGINEERING	CONSTRUCTION ENGINEERING MISCELLANEOUS IMPROVEMENTS	$2,000,000	DISTRICT-WIDE	1	2021-2025

FY 2020-2025 Rebuild Illinois
Highway Improvement Program
District 7
State Highways

Route / Street	Location	Improvements	Est. Cost	County	MYP Years	
		TAMP Category			Past	Current
VARIOUS	PAVEMENT PRESERVATION	MISCELLANEOUS PROJECTS MICROSURFACING 1 PASS PRESERVATION - PAVEMENTS	$25,000,000	DISTRICT-WIDE	1	2021-2025
VARIOUS	STRUCTURE PRESERVATION	MISCELLANEOUS PRESERVATION - BRIDGES	$4,040,000	DISTRICT-WIDE	2	2021-2025
VARIOUS	STRUCTURE PRESERVATION	MISCELLANEOUS PRESERVATION - BRIDGES	$50,000,000	DISTRICT-WIDE	1	2021-2025
VARIOUS	HIGHWAY SAFETY IMPROVEMENT PROGRAM PROJECTS	SAFETY IMPROVEMENTS MISCELLANEOUS IMPROVEMENTS	$19,455,000	DISTRICT-WIDE	5	2021-2025
VARIOUS	BRIDGE DECK SEALING	BRIDGE DECK SEALING PRESERVATION - BRIDGES	$300,000	EDWARDS LAWRENCE WABASH WAYNE	4	**2020**
VARIOUS	BRIDGE DECK SEALING	BRIDGE DECK SEALING PRESERVATION - BRIDGES	$350,000	MACON MOULTRIE SHELBY	4	2021-2025

FY 2020-2025 Rebuild Illinois
Highway Improvement Program
District 7
State Highways

Route / Street	Location	Improvements	Est. Cost	County	MYP Years	
		TAMP Category			Past	Current
VARIOUS	BRIDGE DECK SEALING	BRIDGE DECK SEALING PRESERVATION - BRIDGES	$1,350,000	DISTRICT-WIDE	4	2021-2025
VARIOUS	MISCELLANEOUS UTILITY ADJUSTMENTS	UTILITY ADJUSTMENT MISCELLANEOUS IMPROVEMENTS	$70,000	DISTRICT-WIDE	6	**2020**
VARIOUS	MISCELLANEOUS UTILITY ADJUSTMENTS	UTILITY ADJUSTMENT MISCELLANEOUS IMPROVEMENTS	$1,000,000	DISTRICT-WIDE	5	2021-2025
VARIOUS	MISCELLANEOUS RAILROAD FLAGGERS	RR FLAGGER MISCELLANEOUS IMPROVEMENTS	$100,000	DISTRICT-WIDE	6	**2020**
VARIOUS	MISCELLANEOUS RAILROAD FLAGGERS	RR FLAGGER MISCELLANEOUS IMPROVEMENTS	$800,000	DISTRICT-WIDE	5	2021-2025
VARIOUS	MISCELLANEOUS LAND ACQUISITION	LAND ACQUISITION MISCELLANEOUS IMPROVEMENTS	$350,000	DISTRICT-WIDE	6	**2020**

FY 2020-2025 Rebuild Illinois
Highway Improvement Program
District 7
State Highways

Route / Street	Location	Improvements	Est. Cost	County	MYP Years	
		TAMP Category			Past	Current
VARIOUS	MISCELLANEOUS LAND ACQUISITION	LAND ACQUISITION	$3,200,000	DISTRICT-WIDE	5	2021-2025
		MISCELLANEOUS IMPROVEMENTS				

DISTRICT 7

FY 2020-2023

PROPOSED LOCAL PROJECTS

FY 2020-2023 Rebuild Illinois
Highway Improvement Program
District 7
Local Highways

Route / Street	Location	Improvements	Est. Cost	County	MYP Years	
		TAMP Category			Past	Current
11TH ST	LINCOLN AVE TO MADISON AVE Miles = 0.84	STANDARD OVERLAY REHABILITATION - PAVEMENTS	$450,000	COLES	3	2021-2025
13TH ST	OVER CONRAD RR IN ST. FRANCISVILLE	BRIDGE REMOVAL/DEMOLITION MISCELLANEOUS IMPROVEMENTS	$150,000	LAWRENCE	9	2021-2025
13TH ST	OVER CONRAD RR IN ST. FRANCISVILLE	CONSTRUCTION ENGINEERING MISCELLANEOUS IMPROVEMENTS	$12,000	LAWRENCE	8	2021-2025
20 N RD	AT DRAINAGE DITCH 1 MI SW OF ST. FRANCISVILLE	BRIDGE REPLACEMENT RECONSTRUCTION - BRIDGES	$350,000	LAWRENCE	1	**2020**
20 N RD	AT DRAINAGE DITCH 1 MI SW OF ST. FRANCISVILLE	CONSTRUCTION ENGINEERING RECONSTRUCTION - BRIDGES	$24,000	LAWRENCE	1	**2020**
1000 E RD	AT INDIAN CREEK 2 MI E OF BRIDGEPORT	BRIDGE REPLACEMENT RECONSTRUCTION - BRIDGES	$400,000	LAWRENCE	1	2021-2025

FY 2020-2023 Rebuild Illinois
Highway Improvement Program
District 7
Local Highways

Route / Street	Location	Improvements	Est. Cost	County	MYP Years	
		TAMP Category			Past	Current
1000 E RD	AT INDIAN CREEK 2 MI E OF BRIDGEPORT	CONSTRUCTION ENGINEERING	$24,000	LAWRENCE	1	2021-2025
		RECONSTRUCTION - BRIDGES				
1050 E RD	AT DRAINAGE DITCH 2 MI E OF BONE GAP	BRIDGE REPLACEMENT	$135,000	EDWARDS	8	2021-2025
		RECONSTRUCTION - BRIDGES				
1050 N RD	BURMA RD TO ILL 130 Miles = 6.02	STANDARD OVERLAY	$750,000	CUMBERLAND	6	2021-2025
		REHABILITATION - PAVEMENTS				
1400 N RD	AT LITTLE DRY FORK 6 MI N OF SIMS	BRIDGE REPLACEMENT	$150,000	WAYNE	11	2021-2025
		RECONSTRUCTION - BRIDGES				
1400 N RD	AT TWO MILE BRANCH 2 MI E OF SULLIVAN	BRIDGE REPLACEMENT	$325,000	MOULTRIE	4	2021-2025
		RECONSTRUCTION - BRIDGES				
1400 N RD	AT WILBORN CREEK 4.3 MI SW OF BETHANY	BRIDGE REPLACEMENT	$340,000	MOULTRIE	1	2021-2025
		RECONSTRUCTION - BRIDGES				

FY 2020-2023 Rebuild Illinois
Highway Improvement Program
District 7
Local Highways

Route / Street	Location	Improvements	Est. Cost	County	MYP Years	
		TAMP Category			Past	Current
150 E RD	AT BUGABOO CREEK 4.8 MI S OF CHAUNCEY	BRIDGE REPLACEMENT	$500,000	LAWRENCE	1	2021-2025
		RECONSTRUCTION - BRIDGES				
1600 E RD	AT SWAFFORD CREEK 3 MI SW OF SHELBYVILLE	BRIDGE REPLACEMENT	$300,000	SHELBY	1	2021-2025
		RECONSTRUCTION - BRIDGES				
1600 N RD	AT THE SLOUGH 4 MI SE OF CHAUNCEY	BRIDGE REPLACEMENT	$700,000	LAWRENCE	1	2021-2025
		RECONSTRUCTION - BRIDGES				
1600 N RD	AT THE SLOUGH 4 MI SE OF CHAUNCEY	CONSTRUCTION ENGINEERING	$32,000	LAWRENCE	1	2021-2025
		RECONSTRUCTION - BRIDGES				
1700 N RD	AT PANTHER CREEK 2 MI S OF HORD	BRIDGE REPLACEMENT	$270,000	CLAY	5	2021-2025
		RECONSTRUCTION - BRIDGES				
1800 E RD	AT ALLISON DRAINAGE DITCH #1 2.5 MI SW OF RUSSELLVILLE	BRIDGE REPLACEMENT	$500,000	LAWRENCE	1	2021-2025
		RECONSTRUCTION - BRIDGES				

FY 2020-2023 Rebuild Illinois
Highway Improvement Program
District 7
Local Highways

Route / Street	Location	Improvements	Est. Cost	County	MYP Years	
		TAMP Category			Past	Current
1800 N RD	AT JONATHAN CREEK 1 MI S OF CADWELL	BRIDGE REPLACEMENT RECONSTRUCTION - BRIDGES	$250,000	MOULTRIE	8	2020
2000 E RD	CH 23 TO WAYNE CO LINE Miles = 3.07	STANDARD OVERLAY REHABILITATION - PAVEMENTS	$600,000	CLAY	8	2021-2025
2600 E RD	AT RICHLAND CREEK 2 MI W OF STRASBURG	BRIDGE REPLACEMENT RECONSTRUCTION - BRIDGES	$500,000	SHELBY	4	2021-2025
2800 E RD	AT NEWTON BRANCH 2 MI E OF MT. ERIE	BRIDGE REPLACEMENT RECONSTRUCTION - BRIDGES	$275,000	WAYNE	2	2021-2025
3000 E RD	AT LITTLE WABASH RIVER 4.7 MI W OF SIGEL	BRIDGE REPLACEMENT RECONSTRUCTION - BRIDGES	$300,000	SHELBY	14	2021-2025
400 E RD	1750 N RD TO 1400 N RD Miles = 3.52	RECONSTRUCTION RECONSTRUCTION - PAVEMENTS	$735,000	WABASH	11	2021-2025

FY 2020-2023 Rebuild Illinois
Highway Improvement Program
District 7
Local Highways

Route / Street	Location	Improvements	Est. Cost	County	MYP Years	
		TAMP Category			Past	Current
400 E RD	1750 N RD TO 1300 N RD Miles = 4.57	STANDARD OVERLAY REHABILITATION - PAVEMENTS	$1,355,000	WABASH	8	2021-2025
675 N RD	AT WHITLEY CREEK 2.5 MI N OF GAYS	BRIDGE REPLACEMENT RECONSTRUCTION - BRIDGES	$390,000	MOULTRIE	2	2021-2025
900 N RD	AT DRAKE CREEK 4.5 MI E OF STRASBURG	BRIDGE REPLACEMENT RECONSTRUCTION - BRIDGES	$519,000	SHELBY	2	**2020**
BROADWAY ST	ILL 121 TO W MAIN ST Miles = 0.29	RECONSTRUCTION RECONSTRUCTION - PAVEMENTS	$1,195,000	MACON	4	**2020**
BROWNS / GRAYVILLE RD	E 450 N RD TO ILL 1 Miles = 2.42	STANDARD OVERLAY REHABILITATION - PAVEMENTS	$1,200,000	EDWARDS	5	**2020**
BRUSH COLLEGE RD	OVER FARIES PKWY & NS RR	LAND ACQUISITION INITIAL CONSTRUCTION - BRIDGES	$1,600,000	MACON	1	**2020**

FY 2020-2023 Rebuild Illinois
Highway Improvement Program
District 7
Local Highways

Route / Street	Location	Improvements	Est. Cost	County	MYP Years	
		TAMP Category			Past	Current
BRUSH COLLEGE RD	OVER FARIES PKWY & NS RR	UTILITY ADJUSTMENT INITIAL CONSTRUCTION - BRIDGES	$2,000,000	MACON	1	**2020**
BRUSH COLLEGE RD	OVER FARIES PKWY & NS RR *ILLINOIS COMPETITIVE FREIGHT PROGRAM PROJECT.*	BRIDGE (NEW) INITIAL CONSTRUCTION - BRIDGES	$21,000,000	MACON	1	2021-2025
CH 1 BONE GAP RD	E 1300 N RD TO ILL 15 Miles = 4.11 *THIS EARMARK WILL BE FUNDED SEPARATELY.*	RECONSTRUCTION RECONSTRUCTION - PAVEMENTS	$2,078,000	EDWARDS	13	2021-2025
CH 1 BONE GAP RD	E 1300 N RD TO ILL 15 Miles = 0.01	STANDARD OVERLAY REHABILITATION - PAVEMENTS	$1,000,000	EDWARDS	8	2021-2025
CH 2 BETHANY / FINDLAY RD	MOULTRIE CO LINE TO FINDLAY NCL Miles = 3.54	STANDARD OVERLAY REHABILITATION - PAVEMENTS	$3,000,000	SHELBY	4	2021-2025

FY 2020-2023 Rebuild Illinois
Highway Improvement Program
District 7
Local Highways

Route / Street	Location	Improvements	Est. Cost	County	MYP Years	
		TAMP Category			Past	Current
CH 2 E 2000TH AVE	JASPER CO LINE TO N 700TH ST IN ANNAPOLIS Miles = 7.16	STANDARD OVERLAY REHABILITATION - PAVEMENTS	$3,000,000	CRAWFORD	3	**2020**
CH 3 SAILOR SPRINGS RD	AT LITTLE WABASH RIVER 0.5 MI E OF LOUISVILLE *ILLINOIS SPECIAL BRIDGE PROGRAM LOCAL PROJECT; CONTINGENT UPON LOCAL AGENCY PROVIDING MATCHING FUNDS.*	BRIDGE REPLACEMENT RECONSTRUCTION - BRIDGES	$5,260,000	CLAY	5	**2020**
CH 3 SAILOR SPRINGS RD	AT LITTLE WABASH RIVER 0.5 MI E OF LOUISVILLE *ILLINOIS SPECIAL BRIDGE PROGRAM LOCAL PROJECT; CONTINGENT UPON LOCAL AGENCY PROVIDING MATCHING FUNDS.*	CONSTRUCTION ENGINEERING RECONSTRUCTION - BRIDGES	$201,000	CLAY	5	**2020**
CH 6 E 1600TH AVE	AT LAKE SARA 3 MI SE OF SHUMWAY	BRIDGE REPLACEMENT RECONSTRUCTION - BRIDGES	$300,000	EFFINGHAM	16	**2020**
CH 6 E 1600TH AVE	BEACH RD TO N 1000TH ST	P.E. (PHASE I) P.E. (PHASE II) REHABILITATION - PAVEMENTS	$80,000	EFFINGHAM	3	2021-2025
CH 6 E 1600TH AVE	BEACH RD TO N 1000TH ST Miles = 1.28	STANDARD OVERLAY REHABILITATION - PAVEMENTS	$1,200,000	EFFINGHAM	7	2021-2025

FY 2020-2023 Rebuild Illinois
Highway Improvement Program
District 7
Local Highways

Route / Street	Location	Improvements	Est. Cost	County	MYP Years	
		TAMP Category			Past	Current
CH 6 E 1600TH AVE	BEACH RD TO N 1000TH ST	CONSTRUCTION ENGINEERING REHABILITATION - PAVEMENTS	$80,000	EFFINGHAM	6	2021-2025
CH 6 N 700 ST	ANNAPOLIS RD TO N 800TH ST (CH 13) Miles = 4.81	STANDARD OVERLAY REHABILITATION - PAVEMENTS	$800,000	CRAWFORD	1	2021-2025
CH 8 BRIDGEPORT RD	AT RACCOON CREEK 8.5 MI S OF BRIDGEPORT	BRIDGE REPLACEMENT RECONSTRUCTION - BRIDGES	$575,000	LAWRENCE	1	2021-2025
CH 8 BRIDGEPORT RD	AT RACCOON CREEK 8.5 MI S OF BRIDGEPORT	CONSTRUCTION ENGINEERING RECONSTRUCTION - BRIDGES	$32,000	LAWRENCE	1	2021-2025
CH 10 CH 26 400TH RD 420TH ST	CH 10 / CH 26 / 400TH RD: ILL 49 TO 420TH ST; CH 26 / 420TH ST: 400TH RD TO CRAWFORD CO LINE Miles = 5.34	RECONSTRUCTION RECONSTRUCTION - PAVEMENTS	$2,750,000	CLARK	6	2021-2025
CH 16 E 1000TH AVE	AT BISHOP CREEK 3 MI W OF DIETERICH	P.E. (PHASE I) P.E. (PHASE II) RECONSTRUCTION - BRIDGES	$40,000	EFFINGHAM	1	**2020**

FY 2020-2023 Rebuild Illinois
Highway Improvement Program
District 7
Local Highways

Route / Street	Location	Improvements	Est. Cost	County	MYP Years	
		TAMP Category			Past	Current
CH 16 E 1000TH AVE	AT BISHOP CREEK 3 MI W OF DIETERICH	BRIDGE REPLACEMENT RECONSTRUCTION - BRIDGES	$500,000	EFFINGHAM	2	2021-2025
CH 16	SYLVITE DR TO RICHLAND CO LINE Miles = 3.01	STANDARD OVERLAY REHABILITATION - PAVEMENTS	$600,000	CLAY	8	2021-2025
CH 19 CAMPGROUND LN	AT BUSH CREEK 1 MI E OF XENIA	BRIDGE REPLACEMENT RECONSTRUCTION - BRIDGES	$265,000	CLAY	1	2021-2025
CH 19 CAMPGROUND LN	AT BUSH CREEK 1 MI E OF XENIA	CONSTRUCTION ENGINEERING RECONSTRUCTION - BRIDGES	$18,000	CLAY	1	2021-2025
CH 23 900 N RD	AT TRIB LITTLE HICKORY 4 MI W OF ST. PETER	BRIDGE REPLACEMENT RECONSTRUCTION - BRIDGES	$850,000	FAYETTE	5	2021-2025
CH 23 900 N RD	AT TRIB LITTLE HICKORY 4 MI W OF ST. PETER	CONSTRUCTION ENGINEERING RECONSTRUCTION - BRIDGES	$80,000	FAYETTE	5	**2021-2025**

FY 2020-2023 Rebuild Illinois
Highway Improvement Program
District 7
Local Highways

Route / Street	Location	Improvements	Est. Cost	County	MYP Years	
		TAMP Category			Past	Current
CH 24 REA'S BRIDGE RD	AT LAKE DECATUR N OF US 36 (WEST SIDE)	BRIDGE REPLACEMENT	$20,223,000	MACON	7	2021-2025
	ILLINOIS SPECIAL BRIDGE PROGRAM LOCAL PROJECT; CONTINGENT UPON LOCAL AGENCY PROVIDING MATCHING FUNDS.					
		RECONSTRUCTION - BRIDGES				
CH 25 ARGENTA RD	ILL 48 TO I-72 RAMP (WB) Miles = 1.45	RECONSTRUCTION	$1,600,000	MACON	11	2021-2025
		RECONSTRUCTION - PAVEMENTS				
CH 25 1100 E RD	CLAY CO LINE TO 1800 N RD Miles = 6.09	STANDARD OVERLAY	$1,430,000	WAYNE	8	2021-2025
		REHABILITATION - PAVEMENTS				
CH 25 1100 E RD	CLAY CO LINE TO 1800 N RD	CONSTRUCTION ENGINEERING	$64,000	WAYNE	7	2021-2025
		REHABILITATION - PAVEMENTS				
CH 27 DAMERY RD	AT UNNAMED STREAM & AT SPRING CREEK 3.1 MI NE OF BLUE MOUND	BRIDGE REPLACEMENT BRIDGE REMOVAL/DEMOLITION	$300,000	MACON	4	**2020**
		RECONSTRUCTION - BRIDGES				
CH 28 N 2650 ST	AT DISMAL CREEK 4.5 MI N OF FARINA	BRIDGE REPLACEMENT	$550,000	FAYETTE	1	**2020**
		RECONSTRUCTION - BRIDGES				

FY 2020-2023 Rebuild Illinois
Highway Improvement Program
District 7
Local Highways

Route / Street	Location	Improvements	Est. Cost	County	MYP Years	
		TAMP Category			Past	Current
CH 28 N 2650 ST	AT DISMAL CREEK 4.5 MI N OF FARINA	CONSTRUCTION ENGINEERING RECONSTRUCTION - BRIDGES	$60,000	FAYETTE	1	**2020**
CH 30 MAIN ST	AT FINLEY CREEK IN MT ZION	BRIDGE REPLACEMENT RECONSTRUCTION - BRIDGES	$600,000	MACON	9	2021-2025
CH 38 E WASHINGTON ST RD	AT FRIENDS CREEK 4.9 MI NE OF ARGENTA	BRIDGE REPLACEMENT RECONSTRUCTION - BRIDGES	$300,000	MACON	1	2021-2025
CH 41 N 1525 E RD	AT ROBINSON CREEK 0.6 MI S OF WESTERVELT	P.E. (PHASE I) RECONSTRUCTION - BRIDGES	$100,000	SHELBY	1	**2020**
CH 41 N 1525 E RD	AT ROBINSON CREEK 0.6 MI S OF WESTERVELT	BRIDGE REPLACEMENT *ILLINOIS SPECIAL BRIDGE PROGRAM LOCAL PROJECT; CONTINGENT UPON LOCAL AGENCY PROVIDING MATCHING FUNDS.* RECONSTRUCTION - BRIDGES	$1,025,000	SHELBY	2	2021-2025
CH 41 N 1525 E RD	AT ROBINSON CREEK 0.6 MI S OF WESTERVELT	CONSTRUCTION ENGINEERING *ILLINOIS SPECIAL BRIDGE PROGRAM LOCAL PROJECT; CONTINGENT UPON LOCAL AGENCY PROVIDING MATCHING FUNDS.* RECONSTRUCTION - BRIDGES	$203,000	SHELBY	2	2021-2025

FY 2020-2023 Rebuild Illinois
Highway Improvement Program
District 7
Local Highways

Route / Street	Location	Improvements	Est. Cost	County	MYP Years	
		TAMP Category			Past	Current
CR 2515 E	AT BRANCH LITTLE WABASH RIVER 1.7 MI W OF GOLDEN GATE	BRIDGE REPLACEMENT RECONSTRUCTION - BRIDGES	$215,000	WAYNE	2	2020
CR 2515 E	AT BRANCH LITTLE WABASH RIVER 1.7 MI W OF GOLDEN GATE	CONSTRUCTION ENGINEERING RECONSTRUCTION - BRIDGES	$55,000	WAYNE	2	2020
CUMBERLAND RD	AT EMBARRAS RIVER OVERFLOW 0.5 MI W OF GREENUP	BRIDGE REPLACEMENT RECONSTRUCTION - BRIDGES	$500,000	CUMBERLAND	8	2021-2025
E 1200 RD	LAWRENCE CO LINE TO CH 11 Miles = 2.04	STANDARD OVERLAY REHABILITATION - PAVEMENTS	$61,000	WABASH	2	2020
E 1250 N RD	AT LAKE MATTOON 1.5 MI N OF NEOGA	BRIDGE REPLACEMENT RECONSTRUCTION - BRIDGES	$650,000	CUMBERLAND	4	2020
E 1250 N RD	AT LAKE MATTOON 1.5 MI N OF NEOGA	CONSTRUCTION ENGINEERING RECONSTRUCTION - BRIDGES	$42,000	CUMBERLAND	1	2020

FY 2020-2023 Rebuild Illinois
Highway Improvement Program
District 7
Local Highways

Route / Street	Location	Improvements	Est. Cost	County	MYP Years	
		TAMP Category			Past	Current
E 1320 N RD	AT DRAINAGE DITCH 3 MI E OF GEFF	BRIDGE REPLACEMENT	$250,000	WAYNE	6	2021-2025
		RECONSTRUCTION - BRIDGES				
E 1550 N RD	AT HURRICANE CREEK 4.5 MI W OF VANDALIA	BRIDGE REPLACEMENT	$650,000	FAYETTE	4	**2020**
		RECONSTRUCTION - BRIDGES				
E 1600 N RD	AT TWO MILE BRANCH 2 MI N OF SULLIVAN	BRIDGE REPLACEMENT	$250,000	MOULTRIE	2	2021-2025
		RECONSTRUCTION - BRIDGES				
E 200TH AVE	AT LITTLE MUDDY CREEK 1 MI W OF WINTERROWD	BRIDGE REPLACEMENT	$360,000	EFFINGHAM	3	**2020**
		RECONSTRUCTION - BRIDGES				
E 2625 AVE	AT HURRICANE CREEK 0.2 MI NE OF BINGHAM	BRIDGE REPLACEMENT	$700,000	FAYETTE	1	2021-2025
		RECONSTRUCTION - BRIDGES				
E 2625 AVE	AT HURRICANE CREEK 0.2 MI NE OF BINGHAM	CONSTRUCTION ENGINEERING	$60,000	FAYETTE	1	2021-2025
		RECONSTRUCTION - BRIDGES				

FY 2020-2023 Rebuild Illinois
Highway Improvement Program
District 7
Local Highways

Route / Street	Location	Improvements	Est. Cost	County	MYP Years	
		TAMP Category			Past	Current
E 3200 AVE	AT RAMSEY CREEK 3.5 MI NW OF RAMSEY	BRIDGE REPLACEMENT RECONSTRUCTION - BRIDGES	$500,000	FAYETTE	2	2021-2025
E 500 N RD	AT BRUSH CREEK 3.7 MI NW OF STEWARDSON	BRIDGE REPLACEMENT RECONSTRUCTION - BRIDGES	$300,000	SHELBY	1	**2020**
E 550TH AVE	AT UNNAMED CREEK 0.6 MI E OF PIERCEBURG	BRIDGE REPLACEMENT RECONSTRUCTION - BRIDGES	$400,000	CRAWFORD	1	2021-2025
E 700 AVE	AT TRIB N FORK 6 MI W OF FARINA	BRIDGE REPLACEMENT RECONSTRUCTION - BRIDGES	$300,000	FAYETTE	1	2021-2025
E HIGHLAND AVE N RECTOR AVE	E HIGHLAND AVE: W OF N CROSS ST TO E OF N RECTOR AVE; N RECTOR AVE: E HIGHLAND AVE TO S OF E MEFFORD DR IN ROBINSON Miles = 0.19	RECONSTRUCTION RECONSTRUCTION - PAVEMENTS	$400,000	CRAWFORD	6	**2020**
EBENEZER LN	AT E FORK BONPAS CREEK 4.5 MI E OF CALHOUN	BRIDGE REPLACEMENT RECONSTRUCTION - BRIDGES	$300,000	RICHLAND	1	2021-2025

FY 2020-2023 Rebuild Illinois
Highway Improvement Program
District 7
Local Highways

Route / Street	Location	Improvements	Est. Cost	County	MYP Years	
		TAMP Category			Past	Current
GOLDENEYE RD	AT BUCK CREEK 3.5 MI SE OF OSKALOOSA	BRIDGE REPLACEMENT	$180,000	CLAY	6	2021-2025
		RECONSTRUCTION - BRIDGES				
GOLDENEYE RD	AT BUCK CREEK 3.5 MI SE OF OSKALOOSA	CONSTRUCTION ENGINEERING	$16,000	CLAY	3	2021-2025
		RECONSTRUCTION - BRIDGES				
HONEY LOCUST LN	AT UNNAMED CREEK 0.5 MI W OF XENIA	BRIDGE REPLACEMENT	$265,000	CLAY	7	2021-2025
		RECONSTRUCTION - BRIDGES				
HONEY LOCUST LN	AT UNNAMED CREEK 0.5 MI W OF XENIA	CONSTRUCTION ENGINEERING	$16,000	CLAY	2	2021-2025
		RECONSTRUCTION - BRIDGES				
HURRICANE LN	AT W FORK COON CREEK 3 MI SW OF DUNDAS	BRIDGE REPLACEMENT	$300,000	RICHLAND	1	2021-2025
		RECONSTRUCTION - BRIDGES				
MARIGOLD LN	AT ELM CREEK 2.5 MI SE OF FLORA	BRIDGE REPLACEMENT	$420,000	CLAY	9	2021-2025
		RECONSTRUCTION - BRIDGES				

FY 2020-2023 Rebuild Illinois
Highway Improvement Program
District 7
Local Highways

Route / Street	Location	Improvements	Est. Cost	County	MYP Years	
		TAMP Category			Past	Current
MARSHALL AVE	17TH ST TO 14TH ST Miles = 0.22	RECONSTRUCTION RECONSTRUCTION - PAVEMENTS	$1,025,000	COLES	1	**2020**
MT GILEAD LN	AT FOX RIVER 2.5 MI SW OF DUNDAS	BRIDGE REPLACEMENT RECONSTRUCTION - BRIDGES	$772,000	RICHLAND	14	2021-2025
N 1100 E RD	AT STREAM 4.8 MI SE OF MOWEAQUA	BRIDGE REPLACEMENT RECONSTRUCTION - BRIDGES	$400,000	SHELBY	1	2021-2025
N 1400 ST	AT FLAT CREEK 5 MI SE OF SHOBONIER	BRIDGE REPLACEMENT RECONSTRUCTION - BRIDGES	$350,000	FAYETTE	2	**2020**
N 1900 BLVD	AT UNNAMED CREEK 3 MI S OF LANCASTER	BRIDGE REPLACEMENT RECONSTRUCTION - BRIDGES	$138,000	WABASH	9	2021-2025
N 2000TH ST	AT DIETERICH CREEK 2 MI N OF ELLIOTSTOWN	BRIDGE REPLACEMENT RECONSTRUCTION - BRIDGES	$250,000	EFFINGHAM	2	**2020**

FY 2020-2023 Rebuild Illinois
Highway Improvement Program
District 7
Local Highways

Route / Street	Location	Improvements	Est. Cost	County	MYP Years	
		TAMP Category			Past	Current
N 300 ST	AT RACCOON CREEK 4 MI SW OF VANDALIA	BRIDGE REPLACEMENT RECONSTRUCTION - BRIDGES	$300,000	FAYETTE	1	2021-2025
N 400TH ST	AT LIMESTONE CREEK 3.5 MI W OF EDGEWOOD	BRIDGE REPLACEMENT RECONSTRUCTION - BRIDGES	$275,000	EFFINGHAM	2	**2020**
N 725 ST	AT STEVE BRANCH 3 MI SW OF SHOBONIER	BRIDGE REPLACEMENT RECONSTRUCTION - BRIDGES	$250,000	FAYETTE	1	2021-2025
OAK ST 5TH ST	OAK ST: COLLEGE DR TO POPLAR ST & ILL 15 TO W 3RD ST; 5TH ST: OAK ST TO N MULBERRY ST Miles = 2.30	STANDARD OVERLAY REHABILITATION - PAVEMENTS	$600,000	WABASH	5	**2020**
S BALTIMORE AVE	FULTON AVE TO LOST BRIDGE RD Miles = 1.25	RECONSTRUCTION RECONSTRUCTION - PAVEMENTS	$3,000,000	MACON	1	2021-2025
STRAWN RD	AT WILLOW BRANCH 3.3 MI NE OF NIANTIC	BRIDGE REPLACEMENT RECONSTRUCTION - BRIDGES	$250,000	MACON	2	**2020**

FY 2020-2023 Rebuild Illinois
Highway Improvement Program
District 7
Local Highways

Route / Street	Location	Improvements	Est. Cost	County	MYP Years	
		TAMP Category			Past	Current
TAYLOR RD	AT WARD BRANCH 0.6 MI S OF ILL 48	BRIDGE REPLACEMENT	$1,000,000	MACON	1	2020
		RECONSTRUCTION - BRIDGES				
TR 92	OVER B&O RR	BRIDGE REPLACEMENT	$2,022,000	LAWRENCE	1	2021-2025
	ILLINOIS SPECIAL BRIDGE PROGRAM LOCAL PROJECT; CONTINGENT UPON JOINT FUNDING AGREEMENT BETWEEN IDOT, ICC, RAILROAD AND LOCAL AGENCY.					
		RECONSTRUCTION - BRIDGES				
TR 92	OVER B&O RR	CONSTRUCTION ENGINEERING	$140,000	LAWRENCE	1	2021-2025
	ILLINOIS SPECIAL BRIDGE PROGRAM LOCAL PROJECT; CONTINGENT UPON JOINT FUNDING AGREEMENT BETWEEN IDOT, ICC, RAILROAD AND LOCAL AGENCY.					
		RECONSTRUCTION - BRIDGES				
TR 257 WABASH CANNON BALL RD	AT WABASH RIVER OVERFLOW	BRIDGE REPLACEMENT	$6,230,000	LAWRENCE	5	2021-2025
	ILLINOIS SPECIAL BRIDGE PROGRAM LOCAL PROJECT; CONTINGENT UPON LOCAL AGENCY PROVIDING MATCHING FUNDS.					
		RECONSTRUCTION - BRIDGES				
TR 257 WABASH CANNON BALL RD	AT WABASH RIVER OVERFLOW	CONSTRUCTION ENGINEERING	$200,000	LAWRENCE	5	2021-2025
	ILLINOIS SPECIAL BRIDGE PROGRAM LOCAL PROJECT; CONTINGENT UPON LOCAL AGENCY PROVIDING MATCHING FUNDS.					
		RECONSTRUCTION - BRIDGES				

FY 2020-2023 Rebuild Illinois
Highway Improvement Program
District 7
Local Highways

Route / Street	Location	Improvements	Est. Cost	County	MYP Years	
		TAMP Category			Past	Current
VARIOUS	VARIOUS LOCATIONS IN OREANA	MISCELLANEOUS	$1,500,000	MACON	8	2021-2025
	SAFETEA-LU TRANSPORTATION IMPROVEMENT PROJECT. STATE AND OR LOCAL MATCH REQUIRED. PROJECT REQUIRES ADDITIONAL STATE OR LOCAL FUNDS TO FULLY IMPLEMENT. *THIS EARMARK WILL BE FUNDED SEPARATELY.*					
		MISCELLANEOUS IMPROVEMENTS				
VARIOUS	VARIOUS LOCATIONS IN JASPER CO Miles = 24.28	BIT SURFACE TREATMENT-A1	$309,000	JASPER	4	**2020**
		PRESERVATION - PAVEMENTS				
VARIOUS	VARIOUS LOCATIONS IN JASPER CO Miles = 24.30	BIT SURFACE TREATMENT-A1	$295,000	JASPER	4	2021-2025
		PRESERVATION - PAVEMENTS				
VARIOUS	VARIOUS LOCATIONS IN JASPER CO Miles = 26.50	BIT SURFACE TREATMENT-A1	$330,000	JASPER	3	2021-2025
		PRESERVATION - PAVEMENTS				
VARIOUS	VARIOUS LOCATIONS IN LAWRENCE CO	P.E. (BRIDGE INSPECTION)	$32,000	LAWRENCE	1	**2020**
		MISCELLANEOUS IMPROVEMENTS				

FY 2020-2023 Rebuild Illinois
Highway Improvement Program
District 7
Local Highways

Route / Street	Location	Improvements	Est. Cost	County	MYP Years	
		TAMP Category			Past	Current
VARIOUS	VARIOUS LOCATIONS IN RICHLAND CO	BIT SURFACE TREATMENT-A1 PRESERVATION - PAVEMENTS	$164,000	RICHLAND	1	2020
W EVERGREEN EXT	LAKE SARA RD TO NAZARENE RD Miles = 1.00	NEW CONSTRUCTION INITIAL CONSTRUCTION - PAVEMENTS	$3,000,000	EFFINGHAM	13	2020
W EVERGREEN EXT	LAKE SARA RD TO NAZARENE RD	CONSTRUCTION ENGINEERING INITIAL CONSTRUCTION - PAVEMENTS	$80,000	EFFINGHAM	12	2020
W SCHOOL RD 2400 N RD	AT UNNAMED STREAM 6.5 MI NW OF WARRENSBURG	BRIDGE REPLACEMENT RECONSTRUCTION - BRIDGES	$250,000	MACON	2	2021-2025
WOOD ST	AT S MARTIN LUTHER KING JR DR Miles = 0.01	ADDITIONAL LANES INITIAL CONSTRUCTION - PAVEMENTS	$1,500,000	MACON	6	2021-2025

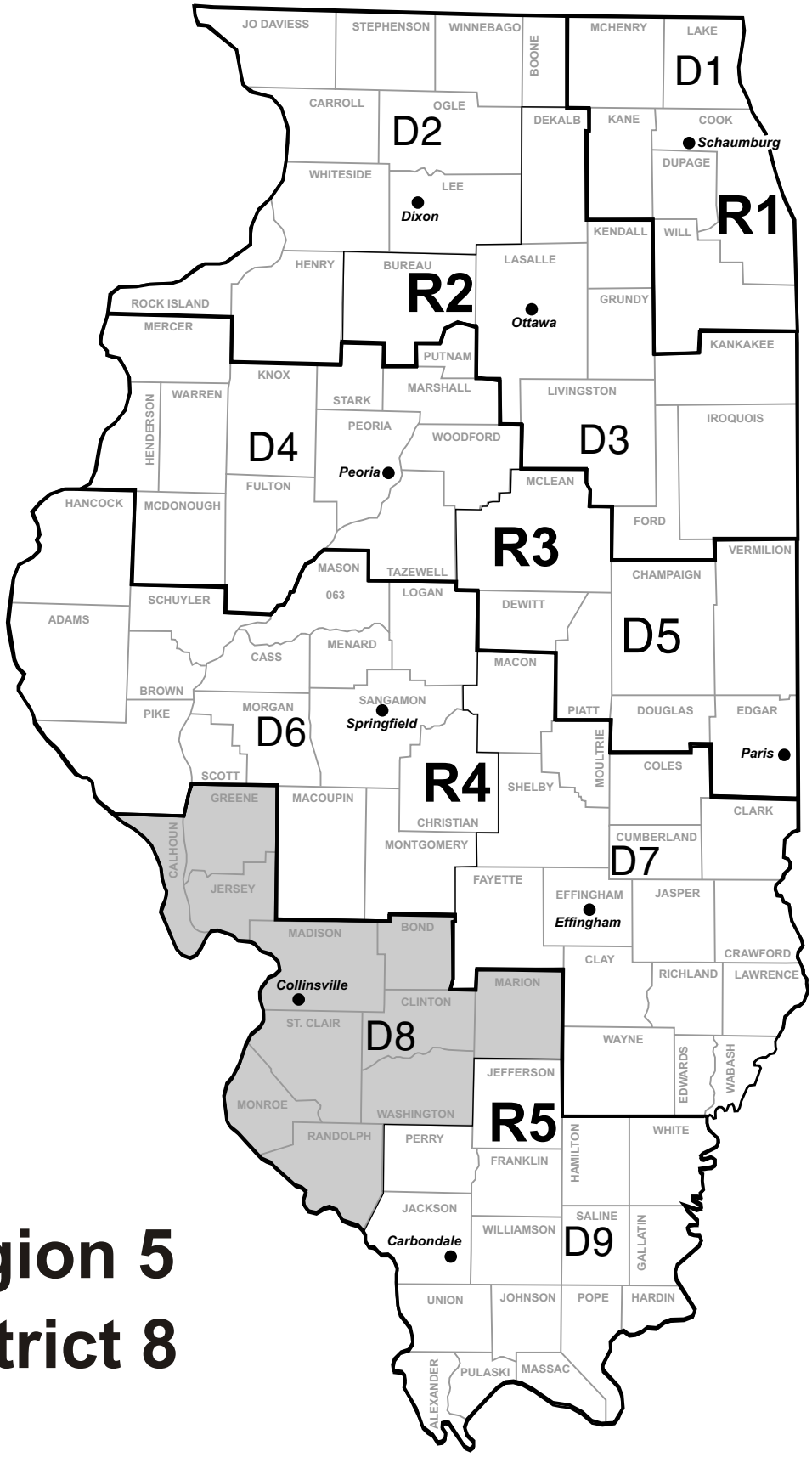

Region 5
District 8

TRANSPORTATION PROGRAM SUMMARY
ILLINOIS DEPARTMENT OF TRANSPORTATION
REGION 5, DISTRICT 8, COLLINSVILLE

Overview

Highway District 8 encompasses 11 counties in southwestern Illinois and includes the cities of Centralia, East St. Louis, Alton, Belleville, Edwardsville, Jerseyville, Highland, Greenville, Mascoutah and Chester, plus many smaller communities which serve as satellites for the larger employment centers. The state highway system in District 8 consists of 1,803 miles of highways and 1,012 bridges, supporting 16.7 million vehicle miles of travel daily.

State Program

The program for state and local highways will average $3.91 billion annually for the FY 2020-2025 period. Approximately $2.36 billion will be provided during FY 2020-2025 for improvements to state highways in District 8. The following table summarizes anticipated accomplishments on the state highway system in District 8 during this time frame.

FY 2020-2025 Programmed Improvements

Roadway Maintenance	
Interstate NHS (miles)	48
Non-Interstate NHS (miles)	148
Non-NHS Marked (miles)	145
Non-NHS Unmarked (miles)	3
Bridges	
Interstate NHS (Sq. Ft.)	789,607
Non-Interstate NHS (Sq. Ft.)	82,736
Non-NHS Marked (Sq. Ft.)	169,144
Non-NHS Unmarked (Sq. Ft.)	44,381
Safety/System Modernization	
Interstate NHS (miles)	0
Non-Interstate NHS (miles)	0
Non-NHS Marked (miles)	0
Non-NHS Unmarked (miles)	0
Safety Locations (number)	12
System Expansion	
Interstate NHS (miles)	4
Non-Interstate NHS (miles)	9
Non-NHS Marked (miles)	0
Non-NHS Unmarked (miles)	4
New Bridges (Sq. Ft.)	0
Preservation	
Roads & Bridges ($M)	192.115

Major Highway projects of interest that are tentatively scheduled during the FY 2020-2025 time frame include:

- **Interstate 55/Interstate 64 at Poplar Street Collector-Distributor eastbound from Poplar Street Bridge to Trendley Avenue in St. Clair County.** Bridge substructure rehabilitation, a new bridge deck, bridge painting, a bridge deck overlay, bridge joint replace/repair and bridge repair are programmed during FY 2021-2025 at a cost of $34.9 million. *A portion of this project has been approved for Illinois Special Bridge Program funding.*

- **Interstate 55/64/US 40/Illinois 3 from Mississippi River to Interstate 64 (Tri-Level) interchange in St. Clair County.** Reconstruction of 2.7 miles, lighting, bridge joint replace/repair, bridge deck overlay and bridge repair are programmed during FY 2021-2025 at a cost of $44.5 million.

- **Interstate 64 under Illinois 111 in St. Clair County.** Interchange reconstruction, a bridge replacement, ramp repair, engineering for contract plans, land acquisition, utility adjustments, and construction engineering are programmed during FY 2020-2025 at a cost of $28.5 million. Of this total, engineering for contract plans is programmed in FY 2020 at a cost of $2 million. *This project has been approved for Illinois Special Bridge Program funding.*

- **Interstate 64/US 50 from west of Greenmount Road to 1.1 miles west of Illinois 158.** Additional lanes and resurfacing on 2.2 miles, engineering for location, environmental and design studies and engineering for contract plans are programmed during FY 2021-2025 at a cost of $32 million.

- **Interstate 255/US 50 from Illinois 3 at Dupo to Collinsville Road in St. Clair and Madison Counties.** Resurfacing on 30.2 miles (including ramp repair), patching, a bridge deck overlay, a new bridge deck, bridge repair, shoulder repair, scour mitigation, bridge joint replace/repair, bridge deck sealing and bridge painting are programmed during FY 2020-2025 at a cost of $138 million. Of this total, resurfacing on 17.8 miles (including ramp repair), bridge repair, patching, shoulder repair, scour mitigation, bridge painting, bridge deck overlay, bridge joint replace/repair, bridge deck sealing and a new bridge deck are programmed in FY 2020 at a cost of $64 million.

- **Interstate 255 at Imbs Station Road and Davis Street Ferry Road in Dupo.** A new interchange, land acquisition, utility adjustments and construction engineering are programmed during FY 2021-2025 at a cost of $49 million. *SAFETEA-LU High Priority project*.

- **Interstate 270 at Mississippi River in Madison County.** A bridge replacement, engineering for contract plans, land acquisition, utility adjustments and construction engineering are programmed during FY 2020-2025 at a cost of $211.6 million. Of this total, engineering for contract plans is programmed in FY 2020 at a cost of $1 million. *Illinois is the lead agency for the project with Missouri sharing equally in the costs, except for the land acquisition and utility adjustments that are only on the Illinois side of the river*.

- **Interstate 270 from Mississippi River to west of Illinois 203, including the Illinois 3 interchange in Madison County.** Additional lanes and resurfacing on 2.3 miles, engineering for location, environmental and design studies, bridge superstructure work, land acquisition, utility adjustments and interchange reconstruction are programmed during FY 2020-2025 at a cost of $85 million. Of this total, engineering for location, environmental and design studies is programmed in FY 2020 at a cost of $500,000.

- **Interstate 270 at the Illinois 111 interchange in Madison County.** Interchange reconstruction and construction engineering are programmed during FY 2021-2025 at a cost of $19 million. *Provides for efficient freight movement.*

- **US 67 at Delhi Bypass in Jersey County.** New construction of 3.2 miles of a four-lane expressway for the bypass around Delhi including grading, paving, drainage, signing and lighting is programmed during FY 2021-2025 at a cost of $23 million. In addition, land acquisition and utility adjustments from the Madison County line to Jerseyville are programmed during FY 2021-2025 at a cost of $1.4 million. *Rebuild Illinois project and SAFETEA-LU High Priority project*.

- **Illinois 162/157 intersection relocation from the north junction of Illinois 157 to the south junction of Illinois 157 in Madison County.** An intersection reconstruction, a new bridge, land acquisition, utility adjustments, engineering for contract plans and construction engineering are programmed during FY 2021-2025 at a cost of $19 million. *Rebuild Illinois project*.

FY 2020-2025 Rebuild Illinois
Highway Improvement Program
District 8
State Highways

Route / Street	Location	Improvements	Est. Cost	County	MYP Years	
		TAMP Category			Past	Current
I 55 I 64 (EASTBOUND)	POPLAR ST COLLECTOR-DISTRIBUTOR 0.2 MI E OF POPLAR ST BRIDGE *ILLINOIS SPECIAL BRIDGE PROGRAM PROJECT.*	BRIDGE NEW DECK BRIDGE REPAIR REHABILITATION - BRIDGES	$23,600,000	ST. CLAIR	7	2021-2025
I 55 I 64 (EASTBOUND)	POPLAR ST COLLECTOR-DISTRIBUTOR 0.2 MI E OF POPLAR ST BRIDGE *ILLINOIS SPECIAL BRIDGE PROGRAM PROJECT.*	BRIDGE PAINTING PRESERVATION - BRIDGES	$1,400,000	ST. CLAIR	1	2021-2025
I 55 I 64 (EASTBOUND)	POPLAR ST COLLECTOR-DISTRIBUTOR 0.7 MI E OF POPLAR ST BRIDGE *ILLINOIS SPECIAL BRIDGE PROGRAM PROJECT.*	BRIDGE SUBSTRUCTURE BRIDGE REPAIR REHABILITATION - BRIDGES	$4,700,000	ST. CLAIR	7	2021-2025
I 55 I 64 (EASTBOUND)	POPLAR ST COLLECTOR-DISTRIBUTOR 0.7 MI E OF POPLAR ST BRIDGE *ILLINOIS SPECIAL BRIDGE PROGRAM PROJECT.*	BRIDGE PAINTING BRIDGE DECK OVERLAY BRIDGE JOINT REPLACE/REPAIR PRESERVATION - BRIDGES	$2,500,000	ST. CLAIR	1	2021-2025

Structure Information

Str Number	AADT	Truck Pct	NHS
0820144	22,600	10	Y

Structure Information

Str Number	AADT	Truck Pct	NHS
0820256	19,300	12	Y

FY 2020-2025 Rebuild Illinois
Highway Improvement Program
District 8
State Highways

Route / Street	Location	Improvements	Est. Cost	County	MYP Years	
		TAMP Category			Past	Current
I 55 I 64 I 64 EB COLLECTOR-DISTRIBUTOR	TRENDLEY AVE	BRIDGE NEW DECK BRIDGE REPAIR REHABILITATION - BRIDGES	$2,700,000	ST. CLAIR	2	2021-2025

Structure Information

Str Number	AADT	Truck Pct	NHS
0820140	19,300	12	Y

Route / Street	Location	Improvements	Est. Cost	County	Past	Current
I 55 I 64 US 40 ILL 3 I 70	MISSISSIPPI RIVER TO E OF I-64 (TRI-LEVEL) INTCHG	LIGHTING MISCELLANEOUS IMPROVEMENTS	$5,000,000	ST. CLAIR	1	2021-2025
I 55 I 64 US 40 ILL 3	MISSISSIPPI RIVER TO I-64 (TRI-LEVEL) INTCHG Miles = 2.73	RECONSTRUCTION RECONSTRUCTION - PAVEMENTS	$20,000,000	ST. CLAIR	2	2021-2025

Roadway Information

Miles	AADT	Truck Pct	NHS
2.73	60,432	10.0	Y

Route / Street	Location	Improvements	Est. Cost	County	Past	Current
I 55 I 64 US 40 ILL 3	MISSISSIPPI RIVER TO I-64 (TRI-LEVEL) INTCHG	BRIDGE JOINT REPLACE/REPAIR BRIDGE DECK OVERLAY BRIDGE REPAIR PRESERVATION - BRIDGES	$19,500,000	ST. CLAIR	3	2021-2025

FY 2020-2025 Rebuild Illinois
Highway Improvement Program
District 8
State Highways

Route / Street	Location	Improvements	Est. Cost	County	MYP Years	
		TAMP Category			Past	Current
I 55 I 70 US 40	B & O, CONRAIL & TRRA RR IN EAST ST LOUIS	BRIDGE PAINTING BRIDGE DECK OVERLAY BRIDGE JOINT REPLACE/REPAIR PRESERVATION - BRIDGES	$15,000,000	ST. CLAIR	1	2021-2025
I 55 I 70 US 40	B & O, CONRAIL & TRRA RR IN EAST ST LOUIS	BRIDGE REHABILITATION BRIDGE REPAIR BRIDGE APPROACH ROADWAY REHABILITATION - BRIDGES	$3,000,000	ST. CLAIR	4	2021-2025
I 55 I 70 US 40	0.5 MI W OF ILL 203 TO FAIRMONT LN Miles = 9.97	DESIGNED OVERLAY BRIDGE REPAIR BRIDGE PAINTING BRIDGE JOINT REPLACE/REPAIR BRIDGE DECK SEALING RAMP REPAIR REHABILITATION - PAVEMENTS	$40,000,000	MADISON ST. CLAIR	6	2021-2025
I 55 I 70 US 40	PLEASANT RIDGE RD	BRIDGE REPLACEMENT RECONSTRUCTION - BRIDGES	$4,000,000	MADISON	1	2021-2025

Structure Information

Str Number	AADT	Truck Pct	NHS
0820017	68,700	14	Y

Roadway Information

Miles	AADT	Truck Pct	NHS
3.67	55,223	14.4	Y
1.98	59,805	14.3	Y

Structure Information

Str Number	AADT	Truck Pct	NHS
0600172	625	7	N

FY 2020-2025 Rebuild Illinois
Highway Improvement Program
District 8
State Highways

Route / Street	Location	Improvements	Est. Cost	County	MYP Years	
		TAMP Category			Past	Current
I 55 I 70 US 40	PLEASANT RIDGE RD	LAND ACQUISITION RECONSTRUCTION - BRIDGES	$500,000	MADISON	1	2021-2025
I 55 I 70 US 40	PLEASANT RIDGE RD	UTILITY ADJUSTMENT RECONSTRUCTION - BRIDGES	$500,000	MADISON	1	2021-2025
I 55 I 70 US 40	0.4 MI E OF ILL 159 TO 0.3 MI N OF I-270 Miles = 6.94	MICROSURFACING 2 PASS PRESERVATION - PAVEMENTS	$3,000,000	MADISON	2	2021-2025
I 57	JEFFERSON CO LINE TO FAYETTE CO LINE	PATCHING MAINTENANCE - PAVEMENTS	$750,000	MARION	1	**2020**
I 57	JEFFERSON CO LINE TO 0.7 MI N OF ILL 161 Miles = 4.85	RECONSTRUCTION RAMP REPAIR BRIDGE REPAIR BRIDGE APPROACH ROADWAY RECONSTRUCTION - PAVEMENTS	$24,300,000	MARION	8	2021-2025

Roadway Information

Miles	AADT	Truck Pct	NHS
3.76	22,562	42.1	Y

FY 2020-2025 Rebuild Illinois
Highway Improvement Program
District 8
State Highways

Route / Street	Location	Improvements	Est. Cost	County	MYP Years	
		TAMP Category			Past	Current
I 57	JEFFERSON CO LINE TO 0.7 MI N OF ILL 161	BRIDGE PAINTING BRIDGE DECK OVERLAY BRIDGE JOINT REPLACE/REPAIR BRIDGE DECK SEALING PRESERVATION - BRIDGES	$700,000	MARION	2	2021-2025
I 64 US 50	0.6 MI E OF I-55/70 TO 0.3 MI W OF ILL 157 & 0.2 MI W OF GREENMOUNT RD TO 0.4 MI W OF ILL 4	CRACK & JOINT SEALING PRESERVATION - PAVEMENTS	$400,000	ST. CLAIR	1	**2020**
I 64	UNDER ILL 111 *ILLINOIS SPECIAL BRIDGE PROGRAM PROJECT.*	INTERCHANGE RECONSTRUCTION BRIDGE REPLACEMENT RAMP REPAIR RECONSTRUCTION - PAVEMENTS	$22,000,000	ST. CLAIR	3	2021-2025
I 64	UNDER ILL 111 *ILLINOIS SPECIAL BRIDGE PROGRAM PROJECT.*	P.E. (PHASE II) RECONSTRUCTION - PAVEMENTS	$2,000,000	ST. CLAIR	3	**2020**
I 64	UNDER ILL 111 *ILLINOIS SPECIAL BRIDGE PROGRAM PROJECT.*	LAND ACQUISITION RECONSTRUCTION - PAVEMENTS	$1,000,000	ST. CLAIR	3	2021-2025

Structure Information

Str Number	AADT	Truck Pct	NHS
0820166	12,700	18	N

FY 2020-2025 Rebuild Illinois
Highway Improvement Program
District 8
State Highways

Route / Street	Location	Improvements	Est. Cost	County	MYP Years	
		TAMP Category			Past	Current
I 64	UNDER ILL 111	UTILITY ADJUSTMENT	$1,000,000	ST. CLAIR	3	2021-2025
	ILLINOIS SPECIAL BRIDGE PROGRAM PROJECT.					
		RECONSTRUCTION - PAVEMENTS				
I 64	UNDER ILL 111	CONSTRUCTION ENGINEERING	$2,500,000	ST. CLAIR	3	2021-2025
	ILLINOIS SPECIAL BRIDGE PROGRAM PROJECT.					
		RECONSTRUCTION - PAVEMENTS				
I 64 US 50	W OF GREENMOUNT RD TO 1.1 MI W OF ILL 158 Miles = 0.01	ADDITIONAL LANES BRIDGE REPAIR	$24,000,000	ST. CLAIR	1	2021-2025
		INITIAL CONSTRUCTION - PAVEMENTS				
I 64 US 50	W OF GREENMOUNT RD TO 1.1 MI W OF ILL 158	P.E. (PHASE I) P.E. (PHASE II)	$2,000,000	ST. CLAIR	1	2021-2025
		INITIAL CONSTRUCTION - PAVEMENTS				
I 64 US 50	W OF GREENMOUNT RD TO 1.1 MI W OF ILL 158 Miles = 2.18	STANDARD OVERLAY	$6,000,000	ST. CLAIR	1	2021-2025
		REHABILITATION - PAVEMENTS				

Roadway Information

Miles	AADT	Truck Pct	NHS
2.18	58,021	14.2	Y

FY 2020-2025 Rebuild Illinois
Highway Improvement Program
District 8
State Highways

Route / Street	Location	Improvements	Est. Cost	County	MYP Years	
		TAMP Category			Past	Current
I 64 US 50	AT ILL 158	PATCHING MAINTENANCE - PAVEMENTS	$2,900,000	ST. CLAIR	1	**2020**
I 64	ST. CLAIR CO LINE TO WASHINGTON CO LINE Miles = 7.50	ULTRA-THIN BND WR COURSE PATCHING PRESERVATION - PAVEMENTS	$3,800,000	CLINTON	1	**2020**
I 64	0.5 MI W OF BEAVER POND CREEK TO 0.9 MI W OF CH 11 Miles = 11.01 **Roadway Information** Miles AADT Truck Pct NHS 9.35 28,556 30.2 Y	STANDARD OVERLAY BRIDGE REPAIR BRIDGE JOINT REPLACE/REPAIR BRIDGE DECK OVERLAY RIP RAP REHABILITATION - PAVEMENTS	$35,000,000	WASHINGTON	1	2021-2025
I 70	MISSISSIPPI RIVER *MISSOURI LEAD AGENCY; ILLINOIS' SHARE OF THE COST.*	BRIDGE DECK SEALING PRESERVATION - BRIDGES	$1,000,000	ST. CLAIR	6	2021-2025
I 70 I 270	I-55 TO 2.5 MI E OF I-55/70/270 INTCHG Miles = 4.66 **Roadway Information** Miles AADT Truck Pct NHS 2.56 37,079 26.9 Y	STANDARD OVERLAY RAMP REPAIR BRIDGE DECK REPAIRS BRIDGE REPAIR BRIDGE APPROACH ROADWAY SCOUR MITIGATION REHABILITATION - PAVEMENTS	$14,475,000	MADISON	5	2021-2025

FY 2020-2025 Rebuild Illinois
Highway Improvement Program
District 8
State Highways

Route / Street	Location	Improvements	Est. Cost	County	MYP Years Past	MYP Years Current
		TAMP Category				
I 70 I 270	I-55 TO 2.5 MI E OF I-55/70/270 INTCHG	BRIDGE JOINT REPLACE/REPAIR BRIDGE DECK SEALING PRESERVATION - BRIDGES	$625,000	MADISON	1	2021-2025
I 70	2.5 MI E OF I-55/270 INTCHG TO 0.1 MI W OF PRAIRIE RD *PRESERVATION PROJECT*	CRACK & JOINT SEALING PRESERVATION - PAVEMENTS	$200,000	MADISON	1	**2020**
I 70	MADISON CO LINE TO 0.3 MI W OF SUGAR LOAF RD Miles = 7.80	STANDARD OVERLAY RAMP REPAIR BRIDGE NEW DECK BRIDGE REPAIR CULVERT REPAIR WING WALL REPAIR MISCELLANEOUS SCOUR MITIGATION REHABILITATION - PAVEMENTS	$27,500,000	BOND	4	2021-2025
I 70	MADISON CO LINE TO 0.3 MI W OF SUGAR LOAF RD	BRIDGE PAINTING BRIDGE DECK OVERLAY BRIDGE JOINT REPLACE/REPAIR BRIDGE DECK SEALING PRESERVATION - BRIDGES	$2,700,000	BOND	3	2021-2025

Roadway Information

Miles	AADT	Truck Pct	NHS
6.39	23,057	41.3	Y

Structure Information

Str Number	AADT	Truck Pct	NHS
0030015	1,250	8	N
0030003	11,200	43	Y
0030004	11,200	43	Y

FY 2020-2025 Rebuild Illinois
Highway Improvement Program
District 8
State Highways

Route / Street	Location	Improvements	Est. Cost	County	MYP Years	
		TAMP Category			Past	Current
I 255 US 50	JEFFERSON BARRACKS BRIDGE *MISSOURI LEAD AGENCY; ILLINOIS' SHARE OF THE COST.*	BRIDGE PAINTING BRIDGE JOINT REPLACE/REPAIR BRIDGE DECK OVERLAY PRESERVATION - BRIDGES	$20,000,000	MONROE	1	2021-2025
I 255 US 50	JEFFERSON BARRACKS BRIDGE *MISSOURI LEAD AGENCY; ILLINOIS' SHARE OF THE COST.*	BRIDGE DECK SEALING PRESERVATION - BRIDGES	$50,000	MONROE	4	2021-2025
I 255 US 50 ILL 3	ILL 3 AT DUPO TO 0.2 MI N OF ILL 157 Miles = 5.36	DESIGNED OVERLAY BRIDGE REPAIR RAMP REPAIR REHABILITATION - PAVEMENTS	$28,000,000	ST. CLAIR	1	2021-2025
I 255 US 50	0.2 MI N OF ILL 157 TO ILL 15 Miles = 7.07	DESIGNED OVERLAY BRIDGE REPAIR RAMP REPAIR REHABILITATION - PAVEMENTS	$33,675,000	ST. CLAIR	4	2021-2025
I 255 US 50	0.2 MI N OF ILL 157 TO ILL 15	BRIDGE PAINTING BRIDGE DECK OVERLAY BRIDGE JOINT REPLACE/REPAIR PRESERVATION - BRIDGES	$12,325,000	ST. CLAIR	1	2021-2025

Roadway Information

Miles	AADT	Truck Pct	NHS
3.08	44,470	16.4	Y

Roadway Information

Miles	AADT	Truck Pct	NHS
3.51	59,361	13.9	Y

FY 2020-2025 Rebuild Illinois
Highway Improvement Program
District 8
State Highways

Route / Street	Location	Improvements	TAMP Category	Est. Cost	County	MYP Years Past	MYP Years Current
I 255 US 50	ILL 15 TO S OF BUNKUM RD Miles = 11.06	STANDARD OVERLAY BRIDGE REPAIR PATCHING RAMP REPAIR SHOULDER REPAIR SCOUR MITIGATION	REHABILITATION - PAVEMENTS	$30,100,000	ST. CLAIR	8	2020
I 255 US 50	ILL 15 TO S OF BUNKUM RD	BRIDGE PAINTING BRIDGE DECK OVERLAY BRIDGE JOINT REPLACE/REPAIR BRIDGE DECK SEALING	PRESERVATION - BRIDGES	$9,700,000	ST. CLAIR	2	2020
I 255	S OF BUNKUM RD TO COLLINSVILLE RD Miles = 6.71	STANDARD OVERLAY BRIDGE NEW DECK BRIDGE REPAIR PATCHING SHOULDER REPAIR RAMP REPAIR	REHABILITATION - PAVEMENTS	$20,150,000	ST. CLAIR MADISON	3	2020
I 255	S OF BUNKUM RD TO COLLINSVILLE RD	BRIDGE PAINTING BRIDGE DECK OVERLAY BRIDGE JOINT REPLACE/REPAIR	PRESERVATION - BRIDGES	$4,050,000	ST. CLAIR	1	2020

Roadway Information

Miles	AADT	Truck Pct	NHS
3.59	57,228	15.1	Y
3.34	54,600	13.3	Y

Structure Information

Str Number	AADT	Truck Pct	NHS
0820246	27,300	13	Y

FY 2020-2025 Rebuild Illinois
Highway Improvement Program
District 8
State Highways

Route / Street	Location	Improvements	Est. Cost	County	MYP Years	
		TAMP Category			Past	Current
I 255 I 55 US 40 ILL 203 VARIOUS	BOWMAN PUMP STATION, MCCAMBRIDGE AVE PUMP STATION, COLLINSVILLE PUMP STATION #1 S OF COLLINSVILLE RD & GREY'S FARM PUMP STATION N OF HORSESHOE LAKE RD	MISCELLANEOUS MISCELLANEOUS IMPROVEMENTS	$200,000	MADISON ST. CLAIR	2	**2020**
I 270	MISSISSIPPI RIVER *ILLINOIS LEAD AGENCY; MISSOURI AND ILLINOIS WILL SHARE COST EQUALLY.*	BRIDGE DECK SEALING PRESERVATION - BRIDGES	$80,000	MADISON	3	**2020**
I 270	MISSISSIPPI RIVER *ILLINOIS LEAD AGENCY; MISSOURI AND ILLINOIS WILL SHARE COST EQUALLY.*	BRIDGE REPLACEMENT RECONSTRUCTION - BRIDGES	$205,000,000	MADISON	2	2021-2025
I 270	MISSISSIPPI RIVER *ILLINOIS LEAD AGENCY; MISSOURI AND ILLINOIS WILL SHARE COST EQUALLY.*	P.E. (PHASE II) RECONSTRUCTION - BRIDGES	$250,000	MADISON	1	2021-2025

Structure Information

Str Number	AADT	Truck Pct	NHS
0600035	51,500	17	Y
0600035	51,500	17	Y

FY 2020-2025 Rebuild Illinois
Highway Improvement Program
District 8
State Highways

Route / Street	Location	Improvements	Est. Cost	County	MYP Years	
		TAMP Category			Past	Current
I 270	MISSISSIPPI RIVER	P.E. (CONSULTANT TSL) P.E. (PHASE II) P.E. (CONSULTANT PLANS) P.E. SURVEYS (PHASE II)	$1,000,000	MADISON	6	**2020**
	ILLINOIS LEAD AGENCY; MISSOURI AND ILLINOIS WILL SHARE COST EQUALLY.					
		RECONSTRUCTION - BRIDGES				
I 270	MISSISSIPPI RIVER	LAND ACQUISITION	$1,300,000	MADISON	2	2021-2025
		RECONSTRUCTION - BRIDGES				
I 270	MISSISSIPPI RIVER	UTILITY ADJUSTMENT	$500,000	MADISON	2	2021-2025
		RECONSTRUCTION - BRIDGES				
I 270	MISSISSIPPI RIVER	CONSTRUCTION ENGINEERING	$3,500,000	MADISON	2	2021-2025
	ILLINOIS LEAD AGENCY; MISSOURI AND ILLINOIS WILL SHARE COST EQUALLY.					
		RECONSTRUCTION - BRIDGES				
I 270	MISSISSIPPI RIVER BRIDGE TO E OF ILL 111	P.E. (PHASE I)	$500,000	MADISON	2	**2020**
		INITIAL CONSTRUCTION - PAVEMENTS				

FY 2020-2025 Rebuild Illinois
Highway Improvement Program
District 8
State Highways

Route / Street	Location	Improvements	Est. Cost	County	MYP Years	
		TAMP Category			Past	Current
I 270	MISSISSIPPI RIVER TO CHAIN OF ROCKS CANAL BRIDGE Miles = 0.01	ADDITIONAL LANES INITIAL CONSTRUCTION - PAVEMENTS	$15,000,000	MADISON	1	2021-2025
I 270	MISSISSIPPI RIVER TO CHAIN OF ROCKS CANAL BRIDGE Miles = 1.35	STANDARD OVERLAY REHABILITATION - PAVEMENTS	$5,000,000	MADISON	1	2021-2025
I 270	CHAIN OF ROCKS CANAL	BRIDGE DECK SEALING PRESERVATION - BRIDGES	$200,000	MADISON	3	2020
I 270	CHAIN OF ROCKS CANAL	BRIDGE DECK SEALING PRESERVATION - BRIDGES	$200,000	MADISON	2	2021-2025
I 270	0.4 MI E OF ILL 3 TO 0.5 MI W OF ILL 203 Miles = 0.01	ADDITIONAL LANES BRIDGE SUPERSTRUCTURE INITIAL CONSTRUCTION - PAVEMENTS	$22,500,000	MADISON	1	2021-2025

Roadway Information

Miles	AADT	Truck Pct	NHS
1.35	51,500	17.5	Y

Structure Information

Str Number	AADT	Truck Pct	NHS
0600040	25,950	19	Y
0600041	25,950	19	Y

FY 2020-2025 Rebuild Illinois
Highway Improvement Program
District 8
State Highways

Route / Street	Location	Improvements	Est. Cost	County	MYP Years	
		TAMP Category			Past	Current
I 270	0.4 MI E OF ILL 3 TO 0.5 MI W OF ILL 203	LAND ACQUISITION INITIAL CONSTRUCTION - PAVEMENTS	$1,000,000	MADISON	1	2021-2025
I 270	0.4 MI E OF ILL 3 TO 0.5 MI W OF ILL 203	UTILITY ADJUSTMENT INITIAL CONSTRUCTION - PAVEMENTS	$1,000,000	MADISON	1	2021-2025
I 270	0.4 MI E OF ILL 3 TO 0.5 MI W OF ILL 203 Miles = 0.90	DESIGNED OVERLAY REHABILITATION - PAVEMENTS	$3,500,000	MADISON	1	2021-2025
I 270	AT ILL 3	INTERCHANGE RECONSTRUCTION RECONSTRUCTION - PAVEMENTS	$35,000,000	MADISON	1	2021-2025
I 270	AT ILL 3	LAND ACQUISITION RECONSTRUCTION - PAVEMENTS	$1,000,000	MADISON	1	2021-2025
I 270	AT ILL 3	UTILITY ADJUSTMENT RECONSTRUCTION - PAVEMENTS	$500,000	MADISON	1	2021-2025

Roadway Information

Miles	AADT	Truck Pct	NHS
0.90	51,900	19.2	Y

FY 2020-2025 Rebuild Illinois
Highway Improvement Program
District 8
State Highways

Route / Street	Location	Improvements	Est. Cost	County	MYP Years	
		TAMP Category			Past	Current
I 270	AT ILL 111 INTCHG	INTERCHANGE RECONSTRUCTION	$17,000,000	MADISON	1	2021-2025
	ILLINOIS COMPETITIVE FREIGHT PROGRAM PROJECT.	RECONSTRUCTION - PAVEMENTS				
I 270	AT ILL 111 INTCHG	CONSTRUCTION ENGINEERING	$2,000,000	MADISON	1	2021-2025
	ILLINOIS COMPETITIVE FREIGHT PROGRAM PROJECT.	RECONSTRUCTION - PAVEMENTS				
US 40	E OF FORMOSA RD TO BETHANY DR Miles = 2.90	ADDITIONAL LANES INTERSECTION RECONSTN BI-DIRECT LEFT TURN LANE INITIAL CONSTRUCTION - PAVEMENTS	$24,000,000	MADISON	1	2021-2025
US 40	E OF FORMOSA RD TO BETHANY DR	P.E. (PHASE I) INITIAL CONSTRUCTION - PAVEMENTS	$3,000,000	MADISON	1	2021-2025
US 40	E OF FORMOSA RD TO BETHANY DR	P.E. (PHASE II) INITIAL CONSTRUCTION - PAVEMENTS	$2,000,000	MADISON	1	2021-2025

FY 2020-2025 Rebuild Illinois
Highway Improvement Program
District 8
State Highways

Route / Street	Location	Improvements	Est. Cost	County	MYP Years	
		TAMP Category			Past	Current
US 40	E OF FORMOSA RD TO BETHANY DR	LAND ACQUISITION INITIAL CONSTRUCTION - PAVEMENTS	$2,000,000	MADISON	1	2021-2025
US 40	E OF FORMOSA RD TO BETHANY DR	UTILITY ADJUSTMENT INITIAL CONSTRUCTION - PAVEMENTS	$2,000,000	MADISON	1	2021-2025
US 40	E OF FORMOSA RD TO BETHANY DR	CONSTRUCTION ENGINEERING INITIAL CONSTRUCTION - PAVEMENTS	$2,000,000	MADISON	1	2021-2025
US 40 MILLERSBURG RD N FR RD	US 40: POKEY RD TO OVERPASS RD; MILLERSBURG RD: US 40 TO S FR RD; N FR RD: US 40 TO 0.1 MI E Miles = 6.67	DESIGNED OVERLAY REHABILITATION - PAVEMENTS	$4,500,000	BOND	5	**2020**
US 40	0.3 MI W OF ILL 127 TO FAYETTE CO LINE Miles = 8.13	DESIGNED OVERLAY ADA IMPROVEMENTS REHABILITATION - PAVEMENTS	$7,600,000	BOND	4	2021-2025

Roadway Information

Miles	AADT	Truck Pct	NHS
6.31	1,514	4.2	N
0.25	1,300	0.0	N
0.11	25	0.0	N

Roadway Information

Miles	AADT	Truck Pct	NHS
1.86	2,675	7.7	N
6.27	1,939	7.5	N

FY 2020-2025 Rebuild Illinois
Highway Improvement Program
District 8
State Highways

Route / Street	Location	Improvements	Est. Cost	County	MYP Years	
		TAMP Category			Past	Current
US 40	B&N RR AT SMITHBORO	BRIDGE DECK OVERLAY PRESERVATION - BRIDGES	$600,000	BOND	4	2021-2025
US 50	0.2 MI W OF ILL 160 TO SUGAR CREEK OVERFLOW Miles = 3.35	STANDARD OVERLAY PRESERVATION - PAVEMENTS	$2,200,000	CLINTON	1	**2020**
US 50	SILVER CREEK 1.5 MI W OF ILL 4	BRIDGE JOINT REPLACE/REPAIR BRIDGE DECK OVERLAY PRESERVATION - BRIDGES	$600,000	ST. CLAIR	1	**2020**
US 50	1 MI E OF CRACKERNECK RD TO 0.2 MI W OF ST ROSE RD Miles = 3.93	DESIGNED OVERLAY REHABILITATION - PAVEMENTS	$5,600,000	CLINTON	4	**2020**
US 50	LAKE BRANCH CREEK 5.5 MI E OF TRENTON	BRIDGE DECK REPAIRS MAINTENANCE - BRIDGES	$100,000	CLINTON	3	**2020**

Roadway Information

Miles	AADT	Truck Pct	NHS
3.35	8,352	12.8	Y

Roadway Information

Miles	AADT	Truck Pct	NHS
3.93	7,763	14.9	Y

FY 2020-2025 Rebuild Illinois
Highway Improvement Program
District 8
State Highways

Route / Street	Location	Improvements	Est. Cost	County	MYP Years	
		TAMP Category			Past	Current
US 50	SUGAR CREEK 3 MI E OF TRENTON	BRIDGE DECK OVERLAY BRIDGE JOINT REPLACE/REPAIR PRESERVATION - BRIDGES	$950,000	CLINTON	1	2020
US 50	11TH ST IN CARLYLE TO RIVERSIDE CAMPGROUND RD & HUEY RD TO SHATTUC RD Miles = 6.91	STANDARD OVERLAY ADA IMPROVEMENTS REHABILITATION - PAVEMENTS	$3,800,000	CLINTON	5	2021-2025
US 50	RIVERSIDE CAMPGROUND RD TO HUEY RD Miles = 2.56	DESIGNED OVERLAY REHABILITATION - PAVEMENTS	$2,400,000	CLINTON	1	2021-2025
US 50	KASKASKIA RIVER	BRIDGE JOINT REPLACE/REPAIR PRESERVATION - BRIDGES	$300,000	CLINTON	2	2021-2025
US 50	11TH ST IN CARLYLE TO SHATTUC RD	LAND ACQUISITION REHABILITATION - PAVEMENTS	$220,000	CLINTON	4	2021-2025

Roadway Information

Miles	AADT	Truck Pct	NHS
1.80	6,607	11.9	Y
5.11	3,904	21.5	Y

Roadway Information

Miles	AADT	Truck Pct	NHS
2.56	5,050	15.2	Y

FY 2020-2025 Rebuild Illinois
Highway Improvement Program
District 8
State Highways

Route / Street	Location	Improvements	Est. Cost	County	MYP Years	
		TAMP Category			Past	Current
US 50	DRAINAGE DITCH 0.5 MI E OF HUEY RD	CULVERT REPLACEMENT MISCELLANEOUS IMPROVEMENTS	$150,000	CLINTON	5	2021-2025
US 50	DRAINAGE DITCH 0.5 MI E OF HUEY RD	LAND ACQUISITION MISCELLANEOUS IMPROVEMENTS	$50,000	CLINTON	5	2021-2025
US 50	DRAINAGE DITCH 0.5 MI E OF HUEY RD	UTILITY ADJUSTMENT MISCELLANEOUS IMPROVEMENTS	$50,000	CLINTON	5	2021-2025
US 50	SHATTUC RD TO MARION CO LINE Miles = 3.25	DESIGNED OVERLAY REHABILITATION - PAVEMENTS	$3,000,000	CLINTON	2	2021-2025
US 50	TRIB TURKEY CREEK 1 MI E OF ODIN	CULVERT REPLACEMENT RECONSTRUCTION - BRIDGES	$500,000	MARION	1	2021-2025
US 50	TRIB TURKEY CREEK 1 MI E OF ODIN	LAND ACQUISITION RECONSTRUCTION - BRIDGES	$50,000	MARION	1	2021-2025

Roadway Information

Miles	AADT	Truck Pct	NHS
3.25	3,723	19.1	Y

Structure Information

Str Number	AADT	Truck Pct	NHS
0612008	6,600	14	Y

FY 2020-2025 Rebuild Illinois
Highway Improvement Program
District 8
State Highways

Route / Street	Location	Improvements	Est. Cost	County	MYP Years	
		TAMP Category			Past	Current
US 50	TRIB TURKEY CREEK 1 MI E OF ODIN	UTILITY ADJUSTMENT RECONSTRUCTION - BRIDGES	$50,000	MARION	1	2021-2025
US 51	LOUSE RUN 7.5 MI S OF FAYETTE CO LINE	BRIDGE REPLACEMENT RECONSTRUCTION - BRIDGES	$1,500,000	MARION	7	2021-2025
US 51	LOUSE RUN 7.5 MI S OF FAYETTE CO LINE	LAND ACQUISITION RECONSTRUCTION - BRIDGES	$50,000	MARION	1	2021-2025
US 51	LOUSE RUN 7.5 MI S OF FAYETTE CO LINE	UTILITY ADJUSTMENT RECONSTRUCTION - BRIDGES	$50,000	MARION	1	2021-2025
US 67	MISSISSIPPI RIVER (CLARK BRIDGE) *ILLINOIS LEAD AGENCY; MISSOURI AND ILLINOIS WILL SHARE COST EQUALLY.*	P.E. (PHASE II) P.E. (BRIDGE INSPECTION) MISCELLANEOUS IMPROVEMENTS	$1,500,000	MADISON	2	2021-2025

Structure Information

Str Number	AADT	Truck Pct	NHS
0610003	3,050	14	Y

FY 2020-2025 Rebuild Illinois
Highway Improvement Program
District 8
State Highways

Route / Street	Location	Improvements	Est. Cost	County	MYP Years	
		TAMP Category			Past	Current
US 67	MISSISSIPPI RIVER (CLARK BRIDGE)	BRIDGE DECK SEALING	$300,000	MADISON	3	**2020**
	ILLINOIS LEAD AGENCY; MISSOURI AND ILLINOIS WILL SHARE COST EQUALLY.	PRESERVATION - BRIDGES				
US 67	DELHI BYP Miles = 3.15	NEW CONSTRUCTION GRADING PAVING DRAINAGE SIGNING (NEW) LIGHTING	$23,000,000	JERSEY	9	2021-2025
	SAFETEA-LU HIGH PRIORITY PROJECT. STATE AND/OR LOCAL MATCH REQUIRED. PROJECT MAY REQUIRE ADDITIONAL STATE AND OR LOCAL FUNDS TO IMPLEMENT.	INITIAL CONSTRUCTION - PAVEMENTS				
US 67	MADISON CO LINE TO JERSEYVILLE	LAND ACQUISITION	$500,000	JERSEY	8	2021-2025
		INITIAL CONSTRUCTION - PAVEMENTS				
US 67	MADISON CO LINE TO JERSEYVILLE	UTILITY ADJUSTMENT	$900,000	JERSEY	8	2021-2025
		INITIAL CONSTRUCTION - PAVEMENTS				
US 67	TRIB LITTLE PIASA CREEK 0.8 MI N OF NEW DELHI	CULVERT REPLACEMENT	$500,000	JERSEY	1	2021-2025
		MISCELLANEOUS IMPROVEMENTS				

FY 2020-2025 Rebuild Illinois
Highway Improvement Program
District 8
State Highways

Route / Street	Location	Improvements	Est. Cost	County	MYP Years	
		TAMP Category			Past	Current
US 67	TRIB LITTLE PIASA CREEK 0.8 MI N OF NEW DELHI	LAND ACQUISITION MISCELLANEOUS IMPROVEMENTS	$50,000	JERSEY	1	2021-2025
US 67	TRIB LITTLE PIASA CREEK 0.8 MI N OF NEW DELHI	UTILITY ADJUSTMENT MISCELLANEOUS IMPROVEMENTS	$50,000	JERSEY	1	2021-2025
US 67	0.5 MI N OF FULKERSON DR TO CRYSTAL LAKE RD Miles = 5.20	DESIGNED OVERLAY REHABILITATION - PAVEMENTS	$5,000,000	JERSEY	1	**2020**
US 67	MACOUPIN CREEK 4.8 MI S OF JCT ILL 108	BRIDGE REPLACEMENT RECONSTRUCTION - BRIDGES	$12,000,000	GREENE	1	2021-2025
US 67	MACOUPIN CREEK 4.8 MI S OF JCT ILL 108	LAND ACQUISITION RECONSTRUCTION - BRIDGES	$1,000,000	GREENE	1	2021-2025

Roadway Information

Miles	AADT	Truck Pct	NHS
1.10	5,700	6.8	Y
4.10	10,433	7.5	Y

Structure Information

Str Number	AADT	Truck Pct	NHS
0310022	5,050	10	Y

FY 2020-2025 Rebuild Illinois
Highway Improvement Program
District 8
State Highways

Route / Street	Location	Improvements	Est. Cost	County	MYP Years	
		TAMP Category			Past	Current
US 67	MACOUPIN CREEK 4.8 MI S OF JCT ILL 108	UTILITY ADJUSTMENT RECONSTRUCTION - BRIDGES	$1,000,000	GREENE	1	2021-2025
US 67	MACOUPIN CREEK 4.8 MI S OF JCT ILL 108	CONSTRUCTION ENGINEERING RECONSTRUCTION - BRIDGES	$1,000,000	GREENE	1	2021-2025
US 67	0.1 MI N OF TR 285 TO 0.6 MI S OF TOLMAN RD Miles = 5.70	DESIGNED OVERLAY REHABILITATION - PAVEMENTS	$5,300,000	GREENE JERSEY	1	2021-2025
US 67	APPLE CREEK OVERFLOW 3.5 MI S OF WHITE HALL *ILLINOIS SPECIAL BRIDGE PROGRAM PROJECT.*	BRIDGE REPLACEMENT RECONSTRUCTION - BRIDGES	$18,000,000	GREENE	1	2021-2025
US 67	APPLE CREEK OVERFLOW 3.5 MI S OF WHITE HALL *ILLINOIS SPECIAL BRIDGE PROGRAM PROJECT.*	P.E. (PHASE I) P.E. (PHASE II) P.E. (CONSULTANT TSL) RECONSTRUCTION - BRIDGES	$1,000,000	GREENE	1	**2020**

Roadway Information

Miles	AADT	Truck Pct	NHS
3.97	5,262	11.6	Y
1.73	5,758	9.0	Y

Structure Information

Str Number	AADT	Truck Pct	NHS
0310031	3,950	10	Y

FY 2020-2025 Rebuild Illinois
Highway Improvement Program
District 8
State Highways

Route / Street	Location	Improvements	Est. Cost	County	MYP Years	
		TAMP Category			Past	Current
US 67	APPLE CREEK OVERFLOW 3.5 MI S OF WHITE HALL *ILLINOIS SPECIAL BRIDGE PROGRAM PROJECT.*	P.E. (PHASE I) P.E. (PHASE II) P.E. (CONSULTANT TSL) RECONSTRUCTION - BRIDGES	$1,500,000	GREENE	1	2021-2025
US 67	APPLE CREEK OVERFLOW 3.5 MI S OF WHITE HALL *ILLINOIS SPECIAL BRIDGE PROGRAM PROJECT.*	LAND ACQUISITION RECONSTRUCTION - BRIDGES	$500,000	GREENE	1	2021-2025
US 67	APPLE CREEK OVERFLOW 3.5 MI S OF WHITE HALL *ILLINOIS SPECIAL BRIDGE PROGRAM PROJECT.*	UTILITY ADJUSTMENT RECONSTRUCTION - BRIDGES	$100,000	GREENE	1	2021-2025
US 67	APPLE CREEK OVERFLOW 3.5 MI S OF WHITE HALL *ILLINOIS SPECIAL BRIDGE PROGRAM PROJECT.*	CONSTRUCTION ENGINEERING RECONSTRUCTION - BRIDGES	$1,500,000	GREENE	1	2021-2025
ILL 3	AT W DELMAR AVE & PIERCE LN	INTERSECTION RECONSTN MISCELLANEOUS IMPROVEMENTS	$8,000,000	MADISON	1	2021-2025

FY 2020-2025 Rebuild Illinois
Highway Improvement Program
District 8
State Highways

Route / Street	Location	Improvements	Est. Cost	County	MYP Years	
		TAMP Category			Past	Current
ILL 3	AT W DELMAR AVE & PIERCE LN	P.E. (PHASE II) MISCELLANEOUS IMPROVEMENTS	$1,000,000	MADISON	1	2021-2025
ILL 3	AT W DELMAR AVE & PIERCE LN	LAND ACQUISITION MISCELLANEOUS IMPROVEMENTS	$1,500,000	MADISON	1	2021-2025
ILL 3	AT W DELMAR AVE & PIERCE LN	UTILITY ADJUSTMENT MISCELLANEOUS IMPROVEMENTS	$1,500,000	MADISON	1	2021-2025
ILL 3 ILL 111 HOMER M ADAMS PKWY	ALBY ST TO BROADWAY ST IN ALTON Miles = 4.75	DESIGNED OVERLAY PATCHING REHABILITATION - PAVEMENTS	$5,500,000	MADISON	1	2021-2025
ILL 3	NEW POAG RD TO INDUSTRIAL DR Miles = 4.50	RECONSTRUCTION RECONSTRUCTION - PAVEMENTS	$35,000,000	MADISON	1	2021-2025

Roadway Information

Miles	AADT	Truck Pct	NHS
4.75	17,958	13.6	Y

Roadway Information

Miles	AADT	Truck Pct	NHS
4.50	15,052	25.5	Y

FY 2020-2025 Rebuild Illinois
Highway Improvement Program
District 8
State Highways

Route / Street	Location	Improvements	Est. Cost	County	MYP Years	
		TAMP Category			Past	Current
ILL 3	NEW POAG RD TO INDUSTRIAL DR	LAND ACQUISITION RECONSTRUCTION - PAVEMENTS	$3,000,000	MADISON	1	2021-2025
ILL 3	NEW POAG RD TO INDUSTRIAL DR	UTILITY ADJUSTMENT RECONSTRUCTION - PAVEMENTS	$5,000,000	MADISON	1	2021-2025
ILL 3	NEW POAG RD TO INDUSTRIAL DR	CONSTRUCTION ENGINEERING RECONSTRUCTION - PAVEMENTS	$2,000,000	MADISON	1	2021-2025
ILL 3	AT 20TH ST IN GRANITE CITY Miles = 0.30	RECONSTRUCTION RECONSTRUCTION - PAVEMENTS	$5,500,000	MADISON	1	2021-2025
ILL 3	AT 20TH ST IN GRANITE CITY	LAND ACQUISITION RECONSTRUCTION - PAVEMENTS	$500,000	MADISON	1	2021-2025
ILL 3	AT 20TH ST IN GRANITE CITY	UTILITY ADJUSTMENT RECONSTRUCTION - PAVEMENTS	$1,000,000	MADISON	1	2021-2025

Roadway Information

Miles	AADT	Truck Pct	NHS
0.30	12,360	23.2	Y

FY 2020-2025 Rebuild Illinois
Highway Improvement Program
District 8
State Highways

Route / Street	Location	Improvements	Est. Cost	County	MYP Years	
		TAMP Category			Past	Current
ILL 3	AT 20TH ST IN GRANITE CITY	CONSTRUCTION ENGINEERING RECONSTRUCTION - PAVEMENTS	$500,000	MADISON	1	2021-2025
ILL 3 RELOCATION	0.1 MI S OF RIVER PARK CONNECTOR TO 0.1 MI S OF TRENDLEY AVE CONNECTOR IN EAST ST LOUIS Miles = 0.64	NEW CONSTRUCTION BRIDGE (NEW) GRADING PAVING DRAINAGE RETAINING WALL SIGNING (NEW) INITIAL CONSTRUCTION - PAVEMENTS	$49,500,000	ST. CLAIR	1	2021-2025
ILL 3 RELOCATION	0.1 MI S OF RIVER PARK CONNECTOR TO 0.1 MI S OF TRENDLEY AVE CONNECTOR IN EAST ST LOUIS	P.E. (PHASE I) P.E. (PHASE II) P.E. (CONSULTANT TSL) INITIAL CONSTRUCTION - PAVEMENTS	$4,000,000	MADISON ST. CLAIR	1	2021-2025
ILL 3 RELOCATION	0.1 MI S OF RIVER PARK CONNECTOR TO 0.1 MI S OF TRENDLEY AVE CONNECTOR IN EAST ST LOUIS	LAND ACQUISITION INITIAL CONSTRUCTION - PAVEMENTS	$1,500,000	ST. CLAIR	1	2021-2025
ILL 3 RELOCATION	0.1 MI S OF RIVER PARK CONNECTOR TO 0.1 MI S OF TRENDLEY AVE CONNECTOR IN EAST ST LOUIS	UTILITY ADJUSTMENT INITIAL CONSTRUCTION - PAVEMENTS	$1,500,000	ST. CLAIR	1	2021-2025

FY 2020-2025 Rebuild Illinois
Highway Improvement Program
District 8
State Highways

Route / Street	Location	Improvements	Est. Cost	County	MYP Years	
		TAMP Category			Past	Current
ILL 3 RELOCATION	0.1 MI S OF RIVER PARK CONNECTOR TO 0.1 MI S OF TRENDLEY AVE CONNECTOR IN EAST ST LOUIS	CONSTRUCTION ENGINEERING INITIAL CONSTRUCTION - PAVEMENTS	$2,500,000	MADISON ST. CLAIR	1	2021-2025
ILL 3 RELOCATION	0.1 MI S OF TRENDLEY AVE IN EAST ST LOUIS TO MONSANTO AVE IN SAUGET Miles = 1.03	NEW CONSTRUCTION PAVING GRADING BRIDGE (NEW) INITIAL CONSTRUCTION - PAVEMENTS	$36,000,000	ST. CLAIR	1	2021-2025
ILL 3 RELOCATION	0.1 MI S OF TRENDLEY AVE IN EAST ST LOUIS TO MONSANTO AVE IN SAUGET	P.E. (PHASE I) P.E. (PHASE II) P.E. (CONSULTANT TSL) P.E. (CONSULTANT PLANS) INITIAL CONSTRUCTION - PAVEMENTS	$3,000,000	ST. CLAIR	1	2021-2025
ILL 3 RELOCATION	0.1 MI S OF TRENDLEY AVE IN EAST ST LOUIS TO MONSANTO AVE IN SAUGET	LAND ACQUISITION INITIAL CONSTRUCTION - PAVEMENTS	$10,000,000	ST. CLAIR	1	2021-2025
ILL 3 RELOCATION	0.1 MI S OF TRENDLEY AVE IN EAST ST LOUIS TO MONSANTO AVE IN SAUGET	UTILITY ADJUSTMENT INITIAL CONSTRUCTION - PAVEMENTS	$5,000,000	ST. CLAIR	1	2021-2025

FY 2020-2025 Rebuild Illinois
Highway Improvement Program
District 8
State Highways

Route / Street	Location	Improvements	Est. Cost	County	MYP Years	
		TAMP Category			Past	Current
ILL 3 RELOCATION	0.1 MI S OF TRENDLEY AVE IN EAST ST LOUIS TO MONSANTO AVE IN SAUGET	CONSTRUCTION ENGINEERING INITIAL CONSTRUCTION - PAVEMENTS	$2,000,000	ST. CLAIR	1	2021-2025
ILL 3	0.8 MI N OF MONSANTO AVE IN SAUGET TO 0.1 MI S OF RUBY ST IN CAHOKIA Miles = 3.66	DESIGNED OVERLAY REHABILITATION - PAVEMENTS	$8,000,000	ST. CLAIR	1	2021-2025
ILL 3	S OF MONSANTO AVE TO S OF QUEENY AVE	P.E. (PHASE I) P.E. (CONSULTANT TSL) PRELIMINARY ENGINEERING P.E. (CONSULTANT PLANS) INITIAL CONSTRUCTION - PAVEMENTS	$3,000,000	ST. CLAIR	1	2021-2025
ILL 3	S OF MONSANTO AVE TO S OF QUEENY AVE	P.E. (PHASE II) P.E. (CONSULTANT TSL) PRELIMINARY ENGINEERING P.E. (CONSULTANT PLANS) INITIAL CONSTRUCTION - PAVEMENTS	$2,000,000	ST. CLAIR	1	2021-2025
ILL 3	0.1 MI N OF GILMORE LAKE RD TO HALIFAX DR Miles = 3.41	STANDARD OVERLAY REHABILITATION - PAVEMENTS	$4,200,000	MONROE	1	**2020**

Roadway Information

Miles	AADT	Truck Pct	NHS
3.66	19,054	18.8	Y

Roadway Information

Miles	AADT	Truck Pct	NHS
3.41	24,249	6.6	Y

FY 2020-2025 Rebuild Illinois
Highway Improvement Program
District 8
State Highways

Route / Street	Location	Improvements	Est. Cost	County	MYP Years	
		TAMP Category			Past	Current
ILL 3	I-255 TO GILMORE LAKE RD Miles = 5.72	DESIGNED OVERLAY REHABILITATION - PAVEMENTS	$11,000,000	MONROE	1	2021-2025
ILL 3	MONROE CO LINE TO 0.2 MI S OF 1ST ST IN RUMA Miles = 7.97	DESIGNED OVERLAY ADA IMPROVEMENTS REHABILITATION - PAVEMENTS	$7,700,000	RANDOLPH	5	**2020**
ILL 3	HORSE CREEK OVERFLOW 2.6 MI S OF RED BUD	SCOUR MITIGATION PRESERVATION - BRIDGES	$100,000	RANDOLPH	2	**2020**
ILL 3	0.1 MI S OF COUNTRY CLUB LN TO RANDOLPH CO LINE	CRACK & JOINT SEALING PRESERVATION - PAVEMENTS	$100,000	MONROE	1	**2020**
ILL 3	0.2 MI S OF 1ST ST IN RUMA TO 0.2 MI S OF S PRAIRIE RD Miles = 2.85	STANDARD OVERLAY REHABILITATION - PAVEMENTS	$2,500,000	RANDOLPH	1	**2020**

Roadway Information

Miles	AADT	Truck Pct	NHS
5.72	30,848	5.9	Y

Roadway Information

Miles	AADT	Truck Pct	NHS
7.97	6,517	9.8	Y

Roadway Information

Miles	AADT	Truck Pct	NHS
2.85	3,300	10.9	Y

FY 2020-2025 Rebuild Illinois
Highway Improvement Program
District 8
State Highways

Route / Street	Location	Improvements	Est. Cost	County	MYP Years	
		TAMP Category			Past	Current
ILL 3	NINE MILE CREEK 4 MI S OF EVANSVILLE	BRIDGE REPLACEMENT	$3,600,000	RANDOLPH	3	2021-2025
		RECONSTRUCTION - BRIDGES				

Structure Information

Str Number	AADT	Truck Pct	NHS
0790005	2,950	16	Y

ILL 3	NINE MILE CREEK 4 MI S OF EVANSVILLE	LAND ACQUISITION	$50,000	RANDOLPH	3	2021-2025
		RECONSTRUCTION - BRIDGES				
ILL 3	NINE MILE CREEK 4 MI S OF EVANSVILLE	UTILITY ADJUSTMENT	$30,000	RANDOLPH	1	2021-2025
		RECONSTRUCTION - BRIDGES				
ILL 3 ILL 150 STATE ST (WESTBOUND)	ILL 3 (OPDYKE ST) TO MURPHYSBORO RD IN CHESTER Miles = 0.96	RECONSTRUCTION	$2,800,000	RANDOLPH	3	2021-2025
		RECONSTRUCTION - PAVEMENTS				

Roadway Information

Miles	AADT	Truck Pct	NHS
0.11	6,400	15.9	Y
0.85	7,772	23.2	Y

ILL 3 ILL 150 STATE ST (WESTBOUND)	ILL 3 (OPDYKE ST) TO MURPHYSBORO RD IN CHESTER	LAND ACQUISITION	$100,000	RANDOLPH	3	2021-2025
		RECONSTRUCTION - PAVEMENTS				

FY 2020-2025 Rebuild Illinois
Highway Improvement Program
District 8
State Highways

Route / Street	Location	Improvements	Est. Cost	County	MYP Years	
		TAMP Category			Past	Current
ILL 3 ILL 150 STATE ST (WESTBOUND)	ILL 3 (OPDYKE ST) TO MURPHYSBORO RD IN CHESTER	UTILITY ADJUSTMENT RECONSTRUCTION - PAVEMENTS	$100,000	RANDOLPH	3	2021-2025
ILL 3 ILL 150 STATE ST (EASTBOUND)	ILL 3 (OPDYKE ST) TO MURPHYSBORO RD IN CHESTER Miles = 0.96	RECONSTRUCTION RECONSTRUCTION - PAVEMENTS	$3,100,000	RANDOLPH	1	2021-2025
ILL 3 ILL 150 STATE ST (EASTBOUND)	ILL 3 (OPDYKE ST) TO MURPHYSBORO RD IN CHESTER	LAND ACQUISITION RECONSTRUCTION - PAVEMENTS	$100,000	RANDOLPH	1	2021-2025
ILL 3 ILL 150 STATE ST (EASTBOUND)	ILL 3 (OPDYKE ST) TO MURPHYSBORO RD IN CHESTER	UTILITY ADJUSTMENT RECONSTRUCTION - PAVEMENTS	$100,000	RANDOLPH	1	2021-2025

Roadway Information

Miles	AADT	Truck Pct	NHS
0.11	6,400	15.9	Y
0.85	7,772	23.2	Y

FY 2020-2025 Rebuild Illinois
Highway Improvement Program
District 8
State Highways

Route / Street	Location	Improvements	Est. Cost	County	MYP Years	
		TAMP Category			Past	Current
ILL 3 STATE	HOLMES ST: NW OF SWANWICK ST TO STATE ST; SWANWICK ST: HOLMES ST TO STACY ST; STACY ST: SWANWICK ST TO STATE ST Miles = 0.17	RECONSTRUCTION INTERSECTION RECONSTN ADA IMPROVEMENTS RECONSTRUCTION - PAVEMENTS	$1,000,000	RANDOLPH	1	2021-2025
ILL 3	ILL 150 TO JACKSON CO LINE	LAND ACQUISITION RECONSTRUCTION - PAVEMENTS	$2,000,000	RANDOLPH	1	2021-2025
ILL 3	ILL 150 TO JACKSON CO LINE	UTILITY ADJUSTMENT RECONSTRUCTION - PAVEMENTS	$2,000,000	RANDOLPH	1	2021-2025
ILL 3	1 MI S OF PLEASANT RIDGE RD TO JACKSON CO LINE Miles = 5.52	RECONSTRUCTION DESIGNED OVERLAY RECONSTRUCTION - PAVEMENTS	$19,500,000	RANDOLPH	1	2021-2025
ILL 3	ILL 150 TO CROSBY ST (SB) Miles = 0.35	RECONSTRUCTION ADA IMPROVEMENTS RECONSTRUCTION - PAVEMENTS	$1,100,000	RANDOLPH	1	2021-2025

Roadway Information

Miles	AADT	Truck Pct	NHS
0.14	4,568	9.2	Y
0.03	4,900	0.0	N

Roadway Information

Miles	AADT	Truck Pct	NHS
5.52	3,104	32.7	Y

Roadway Information

Miles	AADT	Truck Pct	NHS
0.35	4,086	24.8	Y

FY 2020-2025 Rebuild Illinois
Highway Improvement Program
District 8
State Highways

Route / Street	Location	Improvements	Est. Cost	County	MYP Years	
		TAMP Category			Past	Current
ILL 3	ILL 150 TO CROSBY ST (SB)	LAND ACQUISITION RECONSTRUCTION - PAVEMENTS	$50,000	RANDOLPH	1	2021-2025
ILL 3	ILL 150 TO CROSBY ST (SB)	UTILITY ADJUSTMENT RECONSTRUCTION - PAVEMENTS	$50,000	RANDOLPH	1	2021-2025
ILL 3	ILL 150 TO CROSBY ST (NB) Miles = 0.35	RECONSTRUCTION ADA IMPROVEMENTS RECONSTRUCTION - PAVEMENTS	$1,100,000	RANDOLPH	1	2021-2025
Roadway Information						
Miles	AADT	Truck Pct	NHS			
0.35	4,086	24.8	Y			
ILL 3	ILL 150 TO CROSBY ST (NB)	LAND ACQUISITION RECONSTRUCTION - PAVEMENTS	$50,000	RANDOLPH	1	2021-2025
ILL 3	ILL 150 TO CROSBY ST (NB)	UTILITY ADJUSTMENT RECONSTRUCTION - PAVEMENTS	$50,000	RANDOLPH	1	2021-2025
ILL 3	CROSBY ST TO RIVERVIEW BLVD (SB) Miles = 0.92	RECONSTRUCTION RECONSTRUCTION - PAVEMENTS	$1,800,000	RANDOLPH	1	2021-2025
Roadway Information						
Miles	AADT	Truck Pct	NHS			
0.92	3,239	28.8	Y			

FY 2020-2025 Rebuild Illinois
Highway Improvement Program
District 8
State Highways

Route / Street	Location	Improvements	Est. Cost	County	MYP Years	
		TAMP Category			Past	Current
ILL 3	CROSBY ST TO RIVERVIEW BLVD (NB) Miles = 0.92	RECONSTRUCTION RECONSTRUCTION - PAVEMENTS	$1,800,000	RANDOLPH	1	2021-2025
ILL 3 (SOUTHBOUND)	RIVERVIEW BLVD IN CHESTER TO 0.1 MI S OF WATER ST Miles = 1.56	RECONSTRUCTION RECONSTRUCTION - PAVEMENTS	$3,800,000	RANDOLPH	3	2021-2025
ILL 3 (SOUTHBOUND)	RIVERVIEW BLVD IN CHESTER TO 0.1 MI S OF WATER ST	LAND ACQUISITION RECONSTRUCTION - PAVEMENTS	$100,000	RANDOLPH	2	2021-2025
ILL 3 (SOUTHBOUND)	RIVERVIEW BLVD IN CHESTER TO 0.1 MI S OF WATER ST	UTILITY ADJUSTMENT RECONSTRUCTION - PAVEMENTS	$100,000	RANDOLPH	2	2021-2025
ILL 3 (NORTHBOUND)	RIVERVIEW BLVD IN CHESTER TO 0.1 MI S OF WATER ST Miles = 1.56	RECONSTRUCTION RECONSTRUCTION - PAVEMENTS	$3,000,000	RANDOLPH	1	2021-2025

Roadway Information

Miles	AADT	Truck Pct	NHS
0.92	3,239	28.8	Y

Roadway Information

Miles	AADT	Truck Pct	NHS
1.56	2,582	39.0	Y

Roadway Information

Miles	AADT	Truck Pct	NHS
1.56	2,582	39.0	Y

FY 2020-2025 Rebuild Illinois
Highway Improvement Program
District 8
State Highways

Route / Street	Location	Improvements	Est. Cost	County	MYP Years	
		TAMP Category			Past	Current
ILL 3 (SOUTHBOUND)	0.1 MI S OF WATER ST TO PLEASANT RIDGE RD Miles = 1.04	RECONSTRUCTION RECONSTRUCTION - PAVEMENTS	$2,000,000	RANDOLPH	1	2021-2025
Roadway Information Miles 1.04, AADT 3,550, Truck Pct 35.2, NHS Y						
ILL 3 (NORTHBOUND)	0.1 MI S OF WATER ST TO PLEASANT RIDGE RD Miles = 1.04	RECONSTRUCTION RECONSTRUCTION - PAVEMENTS	$2,000,000	RANDOLPH	1	2021-2025
Roadway Information Miles 1.04, AADT 3,550, Truck Pct 35.2, NHS Y						
ILL 3	MARY'S RIVER 1.3 MI S OF CHESTER	BRIDGE DECK WATERPROOFING BRIDGE JOINT REPLACE/REPAIR PRESERVATION - BRIDGES	$1,400,000	RANDOLPH	2	**2020**
ILL 3	MARY'S RIVER 1.3 MI S OF CHESTER	BRIDGE REPAIR MAINTENANCE - BRIDGES	$100,000	RANDOLPH	1	**2020**
ILL 3	PLEASANT RIDGE TO 1 MI S Miles = 1.00	RECONSTRUCTION RECONSTRUCTION - PAVEMENTS	$3,800,000	RANDOLPH	1	2021-2025
Roadway Information Miles 1.00, AADT 3,550, Truck Pct 35.2, NHS Y						

FY 2020-2025 Rebuild Illinois
Highway Improvement Program
District 8
State Highways

Route / Street	Location	Improvements	Est. Cost	County	MYP Years	
		TAMP Category			Past	Current
ILL 4	0.3 MI S OF I-55 TO 0.3 MI N OF ILL 143 Miles = 9.40	DESIGNED OVERLAY NEW SHOULDERS	$16,400,000	MADISON	4	2021-2025
Roadway Information Miles AADT Truck Pct NHS 9.40 3,768 16.3 Y		REHABILITATION - PAVEMENTS				
ILL 4	MADISON CO LINE TO CENTER ST IN LEBANON Miles = 3.51	STANDARD OVERLAY	$2,500,000	ST. CLAIR	1	2021-2025
Roadway Information Miles AADT Truck Pct NHS 3.51 6,316 24.1 Y		REHABILITATION - PAVEMENTS				
ILL 4 ILL 15	KASKASKIA RIVER 0.2 MI E OF JCT ILL 4	P.E. SURVEYS (PHASE I)	$1,000,000	ST. CLAIR	1	**2020**
		RECONSTRUCTION - BRIDGES				
ILL 4 ILL 15 VARIOUS	KASKASKIA RIVER 0.2 MI E OF JCT ILL 4	P.E. SURVEYS (PHASE I)	$2,000,000	ST. CLAIR	1	2021-2025
		RECONSTRUCTION - BRIDGES				
ILL 4 ILL 15 VARIOUS	KASKASKIA RIVER 0.2 MI E OF JCT ILL 4	P.E. (PHASE II)	$3,000,000	ST. CLAIR	1	2021-2025
		RECONSTRUCTION - BRIDGES				

FY 2020-2025 Rebuild Illinois
Highway Improvement Program
District 8
State Highways

Route / Street	Location	Improvements	Est. Cost	County	MYP Years	
		TAMP Category			Past	Current
ILL 4	ILL 15 TO ILL 13 Miles = 8.37	DESIGNED OVERLAY REHABILITATION - PAVEMENTS	$6,500,000	ST. CLAIR	1	2021-2025
Roadway Information Miles: 8.37; AADT: 2,619; Truck Pct: 29.3; NHS: N						
ILL 4 ILL 150 ILL 3	ILL 150: ILL 3 TO PERRY CO LINE ILL 3: ILL 150 TO JACKSON CO LINE	PATCHING MAINTENANCE - PAVEMENTS	$650,000	RANDOLPH	1	**2020**
ILL 13	ILL 157 TO 23RD ST Miles = 5.88	RECONSTRUCTION ADA IMPROVEMENTS RECONSTRUCTION - PAVEMENTS	$55,000,000	ST. CLAIR	1	2021-2025
Roadway Information Miles: 5.88; AADT: 7,094; Truck Pct: 10.2; NHS: N						
ILL 13	ILL 157 TO 23RD ST	LAND ACQUISITION RECONSTRUCTION - PAVEMENTS	$10,000,000	ST. CLAIR	1	2021-2025
ILL 13	ILL 157 TO 23RD ST	UTILITY ADJUSTMENT RECONSTRUCTION - PAVEMENTS	$6,000,000	ST. CLAIR	1	2021-2025

FY 2020-2025 Rebuild Illinois
Highway Improvement Program
District 8
State Highways

Route / Street	Location	Improvements	Est. Cost	County	MYP Years	
		TAMP Category			Past	Current
ILL 13	ILL 157 TO 23RD ST	CONSTRUCTION ENGINEERING RECONSTRUCTION - PAVEMENTS	$4,000,000	ST. CLAIR	1	2021-2025
ILL 13	SOUTH BELT EAST TO NOCTURNE CT IN BELLEVILLE Miles = 0.84	DESIGNED OVERLAY REHABILITATION - PAVEMENTS	$700,000	ST. CLAIR	1	2021-2025
ILL 13 ILL 15	RODGERS DR IN FREEBURG TO 0.1 MI S OF KASKASKIA RIVER Miles = 8.91	STANDARD OVERLAY ADA IMPROVEMENTS REHABILITATION - PAVEMENTS	$5,800,000	ST. CLAIR	5	**2020**
ILL 13 ILL 153	ILL 4 TO PERRY CO LINE Miles = 6.50	DESIGNED OVERLAY ADA IMPROVEMENTS REHABILITATION - PAVEMENTS	$7,000,000	RANDOLPH	1	2021-2025
ILL 15	0.3 MI W OF LAKEWOOD PL TO 0.4 MI E OF ILL 159	CRACK & JOINT SEALING PRESERVATION - PAVEMENTS	$100,000	ST. CLAIR	1	**2020**

Roadway Information

Miles	AADT	Truck Pct	NHS
0.84	2,486	8.9	N

Roadway Information

Miles	AADT	Truck Pct	NHS
3.01	9,433	17.4	Y
5.90	7,044	22.6	Y

Roadway Information

Miles	AADT	Truck Pct	NHS
6.50	3,219	11.1	N

FY 2020-2025 Rebuild Illinois
Highway Improvement Program
District 8
State Highways

Route / Street	Location	Improvements	Est. Cost	County	MYP Years	
		TAMP Category			Past	Current
ILL 15 ILL 4	KASKASKIA RIVER 0.2 MI E OF JCT ILL 4	BRIDGE REPLACEMENT RECONSTRUCTION - BRIDGES	$35,000,000	ST. CLAIR	1	2021-2025
ILL 15 ILL 4	KASKASKIA RIVER 0.2 MI E OF JCT ILL 4	LAND ACQUISITION RECONSTRUCTION - BRIDGES	$1,000,000	ST. CLAIR	1	2021-2025
ILL 15 ILL 4	KASKASKIA RIVER 0.2 MI E OF JCT ILL 4	UTILITY ADJUSTMENT RECONSTRUCTION - BRIDGES	$1,000,000	ST. CLAIR	1	2021-2025
ILL 15 ILL 4	KASKASKIA RIVER 0.2 MI E OF JCT ILL 4	CONSTRUCTION ENGINEERING RECONSTRUCTION - BRIDGES	$3,000,000	ST. CLAIR	1	2021-2025
ILL 15	SILVER CREEK 2.5 MI E OF FREEBURG	BRIDGE DECK REPAIRS BRIDGE JOINT REPLACE/REPAIR BRIDGE DECK OVERLAY PRESERVATION - BRIDGES	$800,000	ST. CLAIR	1	2021-2025

Structure Information

Str Number	AADT	Truck Pct	NHS
0820077	4,750	26	N
0820078	4,750	26	N
0820275	4,750	26	N

FY 2020-2025 Rebuild Illinois
Highway Improvement Program
District 8
State Highways

Route / Street	Location	Improvements	Est. Cost	County	MYP Years	
		TAMP Category			Past	Current
ILL 15 ILL 4 W MAIN ST	0.1 MI W OF BLUEBIRD LN TO 1ST ST IN FAYETTEVILLE Miles = 4.94	DESIGNED OVERLAY	$3,400,000	ST. CLAIR	2	2021-2025
		REHABILITATION - PAVEMENTS				

Roadway Information

Miles	AADT	Truck Pct	NHS
4.94	2,794	23.2	N

ILL 15	LUNTE CREEK 3.6 MI W OF ILL 127	BRIDGE REPLACEMENT	$800,000	WASHINGTON	4	2021-2025
		RECONSTRUCTION - BRIDGES				

Structure Information

Str Number	AADT	Truck Pct	NHS
0950008	2,250	11	N

ILL 15	LUNTE CREEK 3.6 MI W OF ILL 127	LAND ACQUISITION	$50,000	WASHINGTON	4	2021-2025
		RECONSTRUCTION - BRIDGES				
ILL 15	LUNTE CREEK 3.6 MI W OF ILL 127	UTILITY ADJUSTMENT	$50,000	WASHINGTON	4	2021-2025
		RECONSTRUCTION - BRIDGES				
ILL 15	NASHVILLE CREEK 0.2 MI W OF NASHVILLE	BRIDGE REPLACEMENT	$1,200,000	WASHINGTON	4	2021-2025
		RECONSTRUCTION - BRIDGES				

Structure Information

Str Number	AADT	Truck Pct	NHS
0950009	3,600	9	N

FY 2020-2025 Rebuild Illinois
Highway Improvement Program
District 8
State Highways

Route / Street	Location	Improvements	Est. Cost	County	MYP Years	
		TAMP Category			Past	Current
ILL 15	NASHVILLE CREEK 0.2 MI W OF NASHVILLE	LAND ACQUISITION RECONSTRUCTION - BRIDGES	$50,000	WASHINGTON	4	2021-2025
ILL 15	NASHVILLE CREEK 0.2 MI W OF NASHVILLE	UTILITY ADJUSTMENT RECONSTRUCTION - BRIDGES	$50,000	WASHINGTON	4	2021-2025
ILL 16 ILL 100	JOE PAGE BRIDGE AT HARDIN Miles = 1.55	BRIDGE REPLACEMENT RECONSTRUCTION RECONSTRUCTION - BRIDGES	$130,000,000	GREENE CALHOUN	1	2021-2025
ILL 16 ILL 100	JOE PAGE BRIDGE AT HARDIN	P.E. (PHASE I) RECONSTRUCTION - BRIDGES	$1,000,000	GREENE CALHOUN	1	2020
ILL 16 ILL 100	JOE PAGE BRIDGE AT HARDIN	P.E. (PHASE I) RECONSTRUCTION - BRIDGES	$9,000,000	GREENE CALHOUN	1	2021-2025
ILL 16 ILL 100	JOE PAGE BRIDGE AT HARDIN	P.E. (PHASE II) RECONSTRUCTION - BRIDGES	$5,000,000	GREENE CALHOUN	1	2021-2025

Structure Information

Str Number	AADT	Truck Pct	NHS
0310001	2,500	8	N

FY 2020-2025 Rebuild Illinois
Highway Improvement Program
District 8
State Highways

Route / Street	Location	Improvements	Est. Cost	County	MYP Years	
		TAMP Category			Past	Current
ILL 16 ILL 100	JOE PAGE BRIDGE AT HARDIN	LAND ACQUISITION RECONSTRUCTION - BRIDGES	$2,000,000	GREENE CALHOUN	1	2021-2025
ILL 16 ILL 100	JOE PAGE BRIDGE AT HARDIN	UTILITY ADJUSTMENT RECONSTRUCTION - BRIDGES	$3,000,000	GREENE CALHOUN	1	2021-2025
ILL 16 ILL 100	JOE PAGE BRIDGE AT HARDIN	CONSTRUCTION ENGINEERING RECONSTRUCTION - BRIDGES	$10,000,000	GREENE CALHOUN	1	2021-2025
ILL 16	GRANGE HALL RD TO MACOUPIN CO LINE Miles = 3.24	DESIGNED OVERLAY REHABILITATION - PAVEMENTS	$3,000,000	JERSEY	3	2021-2025
ILL 37	CHERRY ST IN KINMUNDY TO MADISON ST IN SALEM Miles = 11.50	DESIGNED OVERLAY ADA IMPROVEMENTS REHABILITATION - PAVEMENTS	$10,500,000	MARION	1	2021-2025

Roadway Information

Miles	AADT	Truck Pct	NHS
3.24	2,441	10.3	Y

Roadway Information

Miles	AADT	Truck Pct	NHS
11.03	2,172	10.6	N
0.47	3,970	7.2	N

FY 2020-2025 Rebuild Illinois
Highway Improvement Program
District 8
State Highways

Route / Street	Location	Improvements	Est. Cost	County	MYP Years	
		TAMP Category			Past	Current
ILL 37	0.4 MI S OF CROSS ST TO JEFFERSON CO LINE Miles = 8.56	STANDARD OVERLAY	$3,600,000	MARION	1	2020
		PRESERVATION - PAVEMENTS				
ILL 100	PIKE CO LINE TO ILL 96 Miles = 7.13	DESIGNED OVERLAY ADA IMPROVEMENTS	$5,500,000	CALHOUN	1	2020
		REHABILITATION - PAVEMENTS				
ILL 100	OTTER CREEK TRIB 1.7 MI S OF JCT ILL 16	BRIDGE REPLACEMENT	$1,350,000	JERSEY	1	2021-2025
		RECONSTRUCTION - BRIDGES				
ILL 100	OTTER CREEK TRIB 1.7 MI S OF JCT ILL 16	LAND ACQUISITION	$50,000	JERSEY	1	2021-2025
		RECONSTRUCTION - BRIDGES				
ILL 100	OTTER CREEK TRIB 1.7 MI S OF JCT ILL 16	UTILITY ADJUSTMENT	$50,000	JERSEY	1	2021-2025
		RECONSTRUCTION - BRIDGES				

Roadway Information

Miles	AADT	Truck Pct	NHS
8.56	3,866	4.1	N

Roadway Information

Miles	AADT	Truck Pct	NHS
7.13	447	7.8	N

Structure Information

Str Number	AADT	Truck Pct	NHS
0420011	2,650	5	N

FY 2020-2025 Rebuild Illinois
Highway Improvement Program
District 8
State Highways

Route / Street	Location	Improvements	Est. Cost	County	MYP Years	
		TAMP Category			Past	Current
ILL 100	AT BRUSSELS FERRY Miles = 0.01	STANDARD OVERLAY RETAINING WALL DREDGING	$2,000,000	JERSEY	1	**2020**
Roadway Information Miles AADT Truck Pct NHS 0.01 2,050 6.3 N		REHABILITATION - PAVEMENTS				
ILL 100 ILL 108	AT BRUSSELS FERRY & KAMPSVILLE FERRY	MISCELLANEOUS	$101,000	GREENE JERSEY	1	**2020**
		MISCELLANEOUS IMPROVEMENTS				
ILL 100 ILL 108	AT BRUSSELS FERRY & KAMPSVILLE FERRY	MISCELLANEOUS	$1,486,000	GREENE JERSEY	2	**2020**
		MISCELLANEOUS IMPROVEMENTS				
ILL 100 ILL 108	AT BRUSSELS FERRY & KAMPSVILLE FERRY	MISCELLANEOUS	$1,204,000	GREENE JERSEY	1	2021-2025
		MISCELLANEOUS IMPROVEMENTS				
ILL 109	US 67 IN JERSEYVILLE TO ILL 3 Miles = 8.22	STANDARD OVERLAY	$5,100,000	JERSEY	1	2021-2025
Roadway Information Miles AADT Truck Pct NHS 7.38 3,655 8.4 N 0.84 4,468 5.5 N		REHABILITATION - PAVEMENTS				

FY 2020-2025 Rebuild Illinois
Highway Improvement Program
District 8
State Highways

Route / Street	Location	Improvements	Est. Cost	County	MYP Years	
		TAMP Category			Past	Current
ILL 111	POAG RD TO DENHAM DR Miles = 0.88	RECONSTRUCTION	$10,000,000	MADISON	1	2021-2025
Roadway Information Miles: 0.88; AADT: 8,848; Truck Pct: 26.8; NHS: N		RECONSTRUCTION - PAVEMENTS				
ILL 111	POAG RD TO DENHAM DR	LAND ACQUISITION	$1,000,000	MADISON	1	2021-2025
		RECONSTRUCTION - PAVEMENTS				
ILL 111	POAG RD TO DENHAM DR	UTILITY ADJUSTMENT	$1,000,000	MADISON	1	2021-2025
		RECONSTRUCTION - PAVEMENTS				
ILL 111	POAG RD TO DENHAM DR	CONSTRUCTION ENGINEERING	$1,000,000	MADISON	1	2021-2025
		RECONSTRUCTION - PAVEMENTS				
ILL 111	AT CHAIN OF ROCKS RD	INTERSECTION RECONSTN	$10,000,000	MADISON	1	2021-2025
		MISCELLANEOUS IMPROVEMENTS				
ILL 111	AT CHAIN OF ROCKS RD	P.E. (PHASE II)	$2,000,000	MADISON	1	2021-2025
		MISCELLANEOUS IMPROVEMENTS				

FY 2020-2025 Rebuild Illinois
Highway Improvement Program
District 8
State Highways

Route / Street	Location	Improvements	Est. Cost	County	MYP Years	
		TAMP Category			Past	Current
ILL 111	AT CHAIN OF ROCKS RD	LAND ACQUISITION MISCELLANEOUS IMPROVEMENTS	$2,000,000	MADISON	1	2021-2025
ILL 111	AT CHAIN OF ROCKS RD	UTILITY ADJUSTMENT MISCELLANEOUS IMPROVEMENTS	$1,000,000	MADISON	1	2021-2025
ILL 111 ILL 111 A	0.1 MI S OF PONTOON RD TO ST. CLAIR CO LINE Miles = 5.54	DESIGNED OVERLAY ADA IMPROVEMENTS REHABILITATION - PAVEMENTS	$9,500,000	MADISON	1	2021-2025
ILL 111 (SOUTHBOUND)	CAHOKIA CANAL N OF I-55/70 INTCHG	BRIDGE REPLACEMENT RECONSTRUCTION - BRIDGES	$5,200,000	MADISON	3	2021-2025
ILL 111 (SOUTHBOUND)	CAHOKIA CANAL N OF I-55/70 INTCHG	LAND ACQUISITION RECONSTRUCTION - BRIDGES	$50,000	MADISON	3	2021-2025
ILL 111 (SOUTHBOUND)	CAHOKIA CANAL N OF I-55/70 INTCHG	UTILITY ADJUSTMENT RECONSTRUCTION - BRIDGES	$50,000	MADISON	3	2021-2025

Roadway Information

Miles	AADT	Truck Pct	NHS
5.54	6,420	13.0	N

Structure Information

Str Number	AADT	Truck Pct	NHS
0600127	2,150	19	N

FY 2020-2025 Rebuild Illinois
Highway Improvement Program
District 8
State Highways

Route / Street	Location	Improvements	Est. Cost	County	MYP Years	
		TAMP Category			Past	Current
ILL 111	CONRAIL & B&O RR AT FAIRMONT CITY SCL	BRIDGE REHABILITATION	$2,800,000	ST. CLAIR	4	2021-2025
		REHABILITATION - BRIDGES				

Structure Information

Str Number	AADT	Truck Pct	NHS
0820098	3,350	19	N

Route / Street	Location	Improvements	Est. Cost	County	Past	Current
ILL 111	CONRAIL & B&O RR AT FAIRMONT CITY SCL	BRIDGE JOINT REPLACE/REPAIR BRIDGE DECK OVERLAY	$2,200,000	ST. CLAIR	1	2021-2025
		PRESERVATION - BRIDGES				
ILL 127	MONTGOMERY CO LINE TO 0.1 MI N OF ILL 140 JCT Miles = 9.59	DESIGNED OVERLAY	$12,500,000	BOND	1	**2020**
		REHABILITATION - PAVEMENTS				

Roadway Information

Miles	AADT	Truck Pct	NHS
9.59	2,341	12.8	N

Route / Street	Location	Improvements	Est. Cost	County	Past	Current
ILL 127	ELM POINT BRANCH 1.5 MI S OF DONNELLSON SCL	CULVERT REPLACEMENT	$400,000	BOND	1	2021-2025
		MISCELLANEOUS IMPROVEMENTS				
ILL 127	ELM POINT BRANCH 1.5 MI S OF DONNELLSON SCL	LAND ACQUISITION	$50,000	BOND	1	2021-2025
		MISCELLANEOUS IMPROVEMENTS				

FY 2020-2025 Rebuild Illinois
Highway Improvement Program
District 8
State Highways

Route / Street	Location	Improvements	Est. Cost	County	MYP Years	
		TAMP Category			Past	Current
ILL 127	ELM POINT BRANCH 1.5 MI S OF DONNELLSON SCL	UTILITY ADJUSTMENT MISCELLANEOUS IMPROVEMENTS	$50,000	BOND	1	2021-2025
ILL 127 ILL 140	E FORK SHOAL CREEK 0.2 MI W OF GREENVILLE	BRIDGE DECK OVERLAY BRIDGE JOINT REPLACE/REPAIR PRESERVATION - BRIDGES	$1,400,000	BOND	1	**2020**
ILL 127	CONSERVATION LAKE RD TO PERRY CO LINE Miles = 4.75	DESIGNED OVERLAY REHABILITATION - PAVEMENTS	$6,500,000	WASHINGTON	1	**2020**
ILL 127	S MIDDLE TRIB LOCUST CREEK 6.7 MI S OF ILL 15	CULVERT REPLACEMENT RECONSTRUCTION - BRIDGES	$300,000	WASHINGTON	1	2021-2025
ILL 127	S MIDDLE TRIB LOCUST CREEK 6.7 MI S OF ILL 15	LAND ACQUISITION RECONSTRUCTION - BRIDGES	$50,000	WASHINGTON	1	2021-2025
ILL 127	S MIDDLE TRIB LOCUST CREEK 6.7 MI S OF ILL 15	UTILITY ADJUSTMENT RECONSTRUCTION - BRIDGES	$50,000	WASHINGTON	1	2021-2025

Roadway Information

Miles	AADT	Truck Pct	NHS
4.75	4,651	10.3	Y

FY 2020-2025 Rebuild Illinois
Highway Improvement Program
District 8
State Highways

Route / Street	Location	Improvements	Est. Cost	County	MYP Years	
		TAMP Category			Past	Current
ILL 140	MONUMENT AVE TO ANNEX ST IN ALTON Miles = 2.03	RECONSTRUCTION	$25,000,000	MADISON	3	2021-2025
		RECONSTRUCTION - PAVEMENTS				
ILL 140	MONUMENT AVE TO ANNEX ST IN ALTON	P.E. (PHASE I)	$2,500,000	MADISON	1	2021-2025
		RECONSTRUCTION - PAVEMENTS				
ILL 140	MONUMENT AVE TO ANNEX ST IN ALTON	P.E. (PHASE II)	$1,500,000	MADISON	1	2021-2025
		RECONSTRUCTION - PAVEMENTS				
ILL 140	MONUMENT AVE TO ANNEX ST IN ALTON	LAND ACQUISITION	$3,000,000	MADISON	1	2021-2025
		RECONSTRUCTION - PAVEMENTS				
ILL 140	MONUMENT AVE TO ANNEX ST IN ALTON	UTILITY ADJUSTMENT	$2,000,000	MADISON	1	2021-2025
		RECONSTRUCTION - PAVEMENTS				
ILL 140	MONUMENT AVE TO ANNEX ST IN ALTON	CONSTRUCTION ENGINEERING	$3,000,000	MADISON	1	2021-2025
		RECONSTRUCTION - PAVEMENTS				

Roadway Information

Miles	AADT	Truck Pct	NHS
2.03	8,470	11.1	Y

FY 2020-2025 Rebuild Illinois
Highway Improvement Program
District 8
State Highways

Route / Street	Location	Improvements	Est. Cost	County	MYP Years	
		TAMP Category			Past	Current
ILL 140	0.1 MI E OF S MORELAND RD TO 0.2 MI W OF ILL 159 Miles = 3.15	DESIGNED OVERLAY REHABILITATION - PAVEMENTS	$3,000,000	MADISON	1	**2020**
Roadway Information Miles: 3.15; AADT: 7,477; Truck Pct: 15.1; NHS: Y						
ILL 140	ILL 160 TO BOND CO LINE Miles = 1.76	DESIGNED OVERLAY REHABILITATION - PAVEMENTS	$3,500,000	MADISON	1	2021-2025
Roadway Information Miles: 1.76; AADT: 2,107; Truck Pct: 18.2; NHS: N						
ILL 143	0.3 MI S OF DISCOVERY PKWY TO 0.2 MI N OF ILL 3 Miles = 3.28	STANDARD OVERLAY PRESERVATION - PAVEMENTS	$2,900,000	MADISON	1	**2020**
Roadway Information Miles: 3.28; AADT: 11,998; Truck Pct: 19.8; NHS: Y						
ILL 143	SILVER CREEK E TRIB 0.1 MI W OF MARINE	BRIDGE REPLACEMENT MISCELLANEOUS IMPROVEMENTS	$1,400,000	MADISON	1	2021-2025
ILL 143	SILVER CREEK E TRIB 0.1 MI W OF MARINE	LAND ACQUISITION MISCELLANEOUS IMPROVEMENTS	$50,000	MADISON	1	2021-2025

FY 2020-2025 Rebuild Illinois
Highway Improvement Program
District 8
State Highways

Route / Street	Location	Improvements	Est. Cost	County	MYP Years	
		TAMP Category			Past	Current
ILL 143	SILVER CREEK E TRIB 0.1 MI W OF MARINE	UTILITY ADJUSTMENT MISCELLANEOUS IMPROVEMENTS	$50,000	MADISON	1	2021-2025
ILL 143 US 40	ILL 4 TO WALNUT ST Miles = 6.87	STANDARD OVERLAY REHABILITATION - PAVEMENTS	$4,500,000	MADISON	1	2021-2025
ILL 150	MISSISSIPPI RIVER AT CHESTER	BRIDGE REPAIR MAINTENANCE - BRIDGES	$1,100,000	RANDOLPH	1	**2020**
ILL 150 ILL 4	AT ILL 4	INTERSECTION IMPROVEMENT MISCELLANEOUS IMPROVEMENTS	$1,000,000	RANDOLPH	1	2021-2025
ILL 150 ILL 4 (EASTBOUND)	ILL 4 TO GREEN ST IN STEELEVILLE Miles = 3.13	RECONSTRUCTION RECONSTRUCTION - PAVEMENTS	$6,600,000	RANDOLPH	1	2021-2025

Roadway Information

Miles	AADT	Truck Pct	NHS
6.87	7,053	13.1	Y

Roadway Information

Miles	AADT	Truck Pct	NHS
3.13	5,565	28.2	N

FY 2020-2025 Rebuild Illinois
Highway Improvement Program
District 8
State Highways

Route / Street	Location	Improvements	Est. Cost	County	MYP Years	
		TAMP Category			Past	Current
ILL 150 ILL 4 (EASTBOUND)	ILL 4 TO GREEN ST IN STEELEVILLE	LAND ACQUISITION	$100,000	RANDOLPH	1	2021-2025
		RECONSTRUCTION - PAVEMENTS				
ILL 150 ILL 4 (EASTBOUND)	ILL 4 TO GREEN ST IN STEELEVILLE	UTILITY ADJUSTMENT	$100,000	RANDOLPH	1	2021-2025
		RECONSTRUCTION - PAVEMENTS				
ILL 150 ILL 4 (WESTBOUND)	ILL 4 TO GREEN ST IN STEELEVILLE Miles = 3.13	RECONSTRUCTION	$6,600,000	RANDOLPH	1	2021-2025
Roadway Information Miles AADT Truck Pct NHS 3.13 5,565 28.2 N		RECONSTRUCTION - PAVEMENTS				
ILL 150 ILL 4 (WESTBOUND)	ILL 4 TO GREEN ST IN STEELEVILLE	LAND ACQUISITION	$100,000	RANDOLPH	1	2021-2025
		RECONSTRUCTION - PAVEMENTS				
ILL 150 ILL 4 (WESTBOUND)	ILL 4 TO GREEN ST IN STEELEVILLE	UTILITY ADJUSTMENT	$100,000	RANDOLPH	1	2021-2025
		RECONSTRUCTION - PAVEMENTS				

FY 2020-2025 Rebuild Illinois
Highway Improvement Program
District 8
State Highways

Route / Street	Location	Improvements	Est. Cost	County	MYP Years	
		TAMP Category			Past	Current
ILL 150 ILL 4	GREEN ST IN STEELEVILLE TO CLYDE STEELE ST IN PERCY Miles = 1.32	DESIGNED OVERLAY REHABILITATION - PAVEMENTS	$1,600,000	RANDOLPH	1	2021-2025
ILL 150 ILL 4 (EASTBOUND)	CLYDE STEELE ST TO HOWARD AVE IN PERCY Miles = 1.06	RECONSTRUCTION RECONSTRUCTION - PAVEMENTS	$3,500,000	RANDOLPH	1	2021-2025
ILL 150 ILL 4 (EASTBOUND)	CLYDE STEELE ST TO HOWARD AVE IN PERCY	LAND ACQUISITION RECONSTRUCTION - PAVEMENTS	$100,000	RANDOLPH	1	2021-2025
ILL 150 ILL 4 (EASTBOUND)	CLYDE STEELE ST TO HOWARD AVE IN PERCY	UTILITY ADJUSTMENT RECONSTRUCTION - PAVEMENTS	$100,000	RANDOLPH	1	2021-2025
ILL 150 ILL 4 (WESTBOUND)	CLYDE STEELE ST TO HOWARD AVE IN PERCY Miles = 1.06	RECONSTRUCTION RECONSTRUCTION - PAVEMENTS	$3,300,000	RANDOLPH	1	2021-2025

Roadway Information

Miles	AADT	Truck Pct	NHS
1.32	5,741	27.8	N

Roadway Information

Miles	AADT	Truck Pct	NHS
1.06	5,700	26.5	N

Roadway Information

Miles	AADT	Truck Pct	NHS
1.06	5,700	26.5	N

FY 2020-2025 Rebuild Illinois
Highway Improvement Program
District 8
State Highways

Route / Street	Location	Improvements	Est. Cost	County	MYP Years	
		TAMP Category			Past	Current
ILL 150 ILL 4 (WESTBOUND)	CLYDE STEELE ST TO HOWARD AVE IN PERCY	LAND ACQUISITION RECONSTRUCTION - PAVEMENTS	$100,000	RANDOLPH	1	2021-2025
ILL 150 ILL 4 (WESTBOUND)	CLYDE STEELE ST TO HOWARD AVE IN PERCY	UTILITY ADJUSTMENT RECONSTRUCTION - PAVEMENTS	$100,000	RANDOLPH	1	2021-2025
ILL 150 ILL 4	HOWARD AVE IN PERCY TO PERRY CO LINE Miles = 0.82	DESIGNED OVERLAY REHABILITATION - PAVEMENTS	$1,000,000	RANDOLPH	1	2021-2025
ILL 153	ILL 15 TO ILL 13 IN COULTERVILLE Miles = 12.27	DESIGNED OVERLAY REHABILITATION - PAVEMENTS	$11,300,000	WASHINGTON RANDOLPH	1	2021-2025
ILL 153	MARY'S RIVER 1 MI N OF EDEN	BRIDGE REPLACEMENT RECONSTRUCTION - BRIDGES	$1,300,000	RANDOLPH	4	2021-2025

Roadway Information

Miles	AADT	Truck Pct	NHS
0.82	5,050	32.7	N

Roadway Information

Miles	AADT	Truck Pct	NHS
2.24	1,318	16.4	N
10.03	1,227	17.8	N

Structure Information

Str Number	AADT	Truck Pct	NHS
0790018	1,850	10	N

FY 2020-2025 Rebuild Illinois
Highway Improvement Program
District 8
State Highways

Route / Street	Location	Improvements	Est. Cost	County	MYP Years	
		TAMP Category			Past	Current
ILL 153	MARY'S RIVER 1 MI N OF EDEN	LAND ACQUISITION	$50,000	RANDOLPH	4	2021-2025
		RECONSTRUCTION - BRIDGES				
ILL 153	MARY'S RIVER 1 MI N OF EDEN	UTILITY ADJUSTMENT	$50,000	RANDOLPH	4	2021-2025
		RECONSTRUCTION - BRIDGES				
ILL 155	STREAM IN PRAIRIE DU ROCHER	BRIDGE REPLACEMENT	$1,100,000	RANDOLPH	1	2021-2025
		RECONSTRUCTION - BRIDGES				
ILL 155	STREAM IN PRAIRIE DU ROCHER	LAND ACQUISITION	$50,000	RANDOLPH	1	2021-2025
		RECONSTRUCTION - BRIDGES				
ILL 155	STREAM IN PRAIRIE DU ROCHER	UTILITY ADJUSTMENT	$50,000	RANDOLPH	1	2021-2025
		RECONSTRUCTION - BRIDGES				
ILL 157	ST. LOUIS ST TO S UNIVERSITY DR Miles = 4.61	STANDARD OVERLAY	$8,500,000	MADISON	1	2021-2025
		REHABILITATION - PAVEMENTS				

Structure Information

Str Number	AADT	Truck Pct	NHS
0790032	1,100	7	N

Roadway Information

Miles	AADT	Truck Pct	NHS
4.61	16,572	8.8	P

FY 2020-2025 Rebuild Illinois
Highway Improvement Program
District 8
State Highways

Route / Street	Location	Improvements	Est. Cost	County	MYP Years	
		TAMP Category			Past	Current
ILL 157 ILL 162	GLENWOOD DR TO 0.2 MI N OF HORSESHOE LAKE RD Miles = 4.14	STANDARD OVERLAY REHABILITATION - PAVEMENTS	$3,300,000	MADISON	1	2021-2025
Roadway Information Miles: 4.14; AADT: 7,428; Truck Pct: 15.7; NHS: Y						
ILL 157 ILL 162	JUDY'S BRANCH CREEK AT ILL 162	BRIDGE REPLACEMENT RECONSTRUCTION - BRIDGES	$4,000,000	MADISON	3	2021-2025
Structure Information Str Number: 0600087; AADT: 12,200; Truck Pct: 11; NHS: Y						
ILL 157 ILL 162	JUDY'S BRANCH CREEK AT ILL 162	LAND ACQUISITION RECONSTRUCTION - BRIDGES	$350,000	MADISON	3	2021-2025
ILL 157 ILL 162	JUDY'S BRANCH CREEK AT ILL 162	UTILITY ADJUSTMENT RECONSTRUCTION - BRIDGES	$250,000	MADISON	3	2021-2025
ILL 157	HORSESHOE LAKE RD TO W MAIN ST IN COLLINSVILLE	MISCELLANEOUS PROJECTS MISCELLANEOUS IMPROVEMENTS	$562,000	MADISON	5	2021-2025
ILL 157	STATE ST IN EAST ST. LOUIS TO PETROFF DR IN CASEYVILLE Miles = 2.09	DESIGNED OVERLAY REHABILITATION - PAVEMENTS	$4,000,000	ST. CLAIR	1	2021-2025
Roadway Information Miles: 2.09; AADT: 12,424; Truck Pct: 16.4; NHS: Y						

FY 2020-2025 Rebuild Illinois
Highway Improvement Program
District 8
State Highways

Route / Street	Location	Improvements	Est. Cost	County	MYP Years	
		TAMP Category			Past	Current
ILL 157	ILL 3 TO LOUISE AVE IN CAHOKIA Miles = 2.49	STANDARD OVERLAY	$3,500,000	ST. CLAIR	1	2021-2025
Roadway Information Miles AADT Truck Pct NHS 2.49 11,976 10.9 Y		REHABILITATION - PAVEMENTS				
ILL 158 US 50	US 50 TO ILL 161 Miles = 4.47	STANDARD OVERLAY	$3,000,000	ST. CLAIR	1	**2020**
Roadway Information Miles AADT Truck Pct NHS 4.47 14,106 11.8 Y		PRESERVATION - PAVEMENTS				
ILL 158 ILL 177	0.3 MI W OF ILL 158 S JCT TO COUNTY RD Miles = 2.95	STANDARD OVERLAY	$2,000,000	ST. CLAIR	1	2021-2025
Roadway Information Miles AADT Truck Pct NHS 0.79 7,027 12.5 N 1.11 7,791 13.5 N 1.05 8,400 9.1 N		REHABILITATION - PAVEMENTS				
ILL 159	MACOUPIN CO LINE TO 0.3 MI N OF ILL 140 Miles = 6.77	STANDARD OVERLAY	$8,500,000	MADISON	1	2021-2025
Roadway Information Miles AADT Truck Pct NHS 6.77 4,399 17.4 N		REHABILITATION - PAVEMENTS				
ILL 159 ILL 157	ILL 159: PARK ST IN EDWARDSVILLE TO GLEN CROSSING RD IN GLEN CARBON; ILL 157: ST LOUIS ST IN EDWARDSVILLE TO MERIDIAN RD IN GLEN CARBON	ADA IMPROVEMENTS	$300,000	MADISON	1	**2020**
		MISCELLANEOUS IMPROVEMENTS				

FY 2020-2025 Rebuild Illinois
Highway Improvement Program
District 8
State Highways

Route / Street	Location	Improvements	Est. Cost	County	MYP Years	
		TAMP Category			Past	Current
ILL 159	TROY RD IN GLEN CARBON TO CUMBERLAND AVE IN COLLINSVILLE Miles = 6.51	STANDARD OVERLAY REHABILITATION - PAVEMENTS	$12,000,000	MADISON	1	2021-2025
ILL 159	AT BELTLINE RD IN COLLINSVILLE	INTERSECTION RECONSTN MISCELLANEOUS IMPROVEMENTS	$3,000,000	MADISON	1	2021-2025
ILL 159	AT BELTLINE RD IN COLLINSVILLE	LAND ACQUISITION MISCELLANEOUS IMPROVEMENTS	$1,000,000	MADISON	1	2021-2025
ILL 159	AT BELTLINE RD IN COLLINSVILLE	UTILITY ADJUSTMENT MISCELLANEOUS IMPROVEMENTS	$1,000,000	MADISON	1	2021-2025
ILL 159	ALEXA DR TO 0.1 MI S OF DOUGLAS AVE IN BELLEVILLE Miles = 0.94	DESIGNED OVERLAY ADA IMPROVEMENTS REHABILITATION - PAVEMENTS	$1,500,000	ST. CLAIR	1	2021-2025

Roadway Information

Miles	AADT	Truck Pct	NHS
6.51	20,888	8.9	Y

Roadway Information

Miles	AADT	Truck Pct	NHS
0.94	16,335	5.7	Y

FY 2020-2025 Rebuild Illinois
Highway Improvement Program
District 8
State Highways

Route / Street	Location	Improvements	Est. Cost	County	MYP Years	
		TAMP Category			Past	Current
ILL 159	WASHINGTON ST TO 0.2 MI S OF ILL 13/158 IN BELLEVILLE Miles = 0.87	DESIGNED OVERLAY ADA IMPROVEMENTS REHABILITATION - PAVEMENTS	$1,500,000	ST. CLAIR	1	2021-2025
		Roadway Information Miles: 0.87; AADT: 13,562; Truck Pct: 5.3; NHS: Y				
ILL 159	DOUGLAS CREEK 0.8 MI N OF SMITHTON	BRIDGE REPLACEMENT RECONSTRUCTION - BRIDGES	$2,100,000	ST. CLAIR	10	2021-2025
				Structure Information Str Number: 0820071; AADT: 9,150; Truck Pct: 11; NHS: Y		
ILL 159	DOUGLAS CREEK 0.8 MI N OF SMITHTON	LAND ACQUISITION RECONSTRUCTION - BRIDGES	$100,000	ST. CLAIR	10	2021-2025
ILL 159	DOUGLAS CREEK 0.8 MI N OF SMITHTON	UTILITY ADJUSTMENT RECONSTRUCTION - BRIDGES	$100,000	ST. CLAIR	10	2021-2025
ILL 160	ILL 140 TO HERMAN ST IN GRANTFORK Miles = 3.88	DESIGNED OVERLAY REHABILITATION - PAVEMENTS	$4,200,000	MADISON	1	**2020**
		Roadway Information Miles: 3.88; AADT: 1,820; Truck Pct: 22.6; NHS: N				

FY 2020-2025 Rebuild Illinois
Highway Improvement Program
District 8
State Highways

Route / Street	Location	Improvements	Est. Cost	County	MYP Years	
		TAMP Category			Past	Current
ILL 160	MADISON CO LINE TO 0.3 MI N OF US 50 Miles = 2.61	STANDARD OVERLAY PRESERVATION - PAVEMENTS	$900,000	CLINTON	1	2020
ILL 160	AT WESCLIN HIGH SCHOOL	LEFT TURN LANES RIGHT TURN LANE MISCELLANEOUS IMPROVEMENTS	$1,300,000	CLINTON	1	2021-2025
ILL 160	AT WESCLIN HIGH SCHOOL	P.E. (PHASE I) P.E. (PHASE II) MISCELLANEOUS IMPROVEMENTS	$400,000	CLINTON	1	2021-2025
ILL 160	AT WESCLIN HIGH SCHOOL	LAND ACQUISITION MISCELLANEOUS IMPROVEMENTS	$500,000	CLINTON	1	2021-2025
ILL 160	AT WESCLIN HIGH SCHOOL	UTILITY ADJUSTMENT MISCELLANEOUS IMPROVEMENTS	$500,000	CLINTON	1	2021-2025
ILL 160	AT WESCLIN HIGH SCHOOL	CONSTRUCTION ENGINEERING MISCELLANEOUS IMPROVEMENTS	$300,000	CLINTON	1	2021-2025

Roadway Information

Miles	AADT	Truck Pct	NHS
2.61	5,863	6.9	N

FY 2020-2025 Rebuild Illinois
Highway Improvement Program
District 8
State Highways

Route / Street	Location	Improvements	Est. Cost	County	MYP Years	
		TAMP Category			Past	Current
ILL 160 ILL 177	CLINTON CO LINE TO 0.1 MI E OF R & R RD Miles = 5.38	DESIGNED OVERLAY ADA IMPROVEMENTS REHABILITATION - PAVEMENTS	$6,000,000	WASHINGTON	1	2021-2025
Roadway Information Miles: 5.38; AADT: 1,932; Truck Pct: 9.4; NHS: N						
ILL 160 ILL 177	CLINTON CO LINE TO 0.1 MI E OF R & R RD	LAND ACQUISITION REHABILITATION - PAVEMENTS	$500,000	WASHINGTON	1	2021-2025
ILL 161	0.1 MI E OF ILL 159 TO 0.1 MI W OF SHILOH STATION RD Miles = 4.71	DESIGNED OVERLAY ADA IMPROVEMENTS REHABILITATION - PAVEMENTS	$10,800,000	ST. CLAIR	1	2021-2025
Roadway Information Miles: 4.71; AADT: 17,556; Truck Pct: 7.8; NHS: Y						
ILL 161	CLINTON ST TO 11TH ST IN NEW BADEN	ADA IMPROVEMENTS MISCELLANEOUS IMPROVEMENTS	$150,000	CLINTON	1	2020
ILL 161	W TRIB RACCOON CREEK AT ECL OF CENTRALIA	CULVERT REPLACEMENT RECONSTRUCTION - BRIDGES	$500,000	MARION	1	2021-2025
Structure Information Str Number: 0612013; AADT: 9,950; Truck Pct: 5; NHS: Y						
ILL 161	W TRIB RACCOON CREEK AT ECL OF CENTRALIA	LAND ACQUISITION RECONSTRUCTION - BRIDGES	$50,000	MARION	1	2021-2025

FY 2020-2025 Rebuild Illinois
Highway Improvement Program
District 8
State Highways

Route / Street	Location	Improvements	Est. Cost	County	MYP Years	
		TAMP Category			Past	Current
ILL 161	W TRIB RACCOON CREEK AT ECL OF CENTRALIA	UTILITY ADJUSTMENT RECONSTRUCTION - BRIDGES	$50,000	MARION	1	2021-2025
ILL 162 ILL 157	ILL 157 (N JCT) RELOCATION TO ILL 157 (S JCT)	INTERSECTION RECONSTN BRIDGE (NEW) INITIAL CONSTRUCTION - PAVEMENTS	$10,000,000	MADISON	2	2021-2025
ILL 162 ILL 157	ILL 157 (N JCT) RELOCATION TO ILL 157 (S JCT)	LAND ACQUISITION INITIAL CONSTRUCTION - PAVEMENTS	$3,000,000	MADISON	2	2021-2025
ILL 162 ILL 157	ILL 157 (N JCT) RELOCATION TO ILL 157 (S JCT)	UTILITY ADJUSTMENT INITIAL CONSTRUCTION - PAVEMENTS	$3,000,000	MADISON	2	2021-2025
ILL 162 ILL 157	ILL 157 (N JCT) RELOCATION TO ILL 157 (S JCT)	P.E. (PHASE II) P.E. (CONSULTANT TSL) INITIAL CONSTRUCTION - PAVEMENTS	$2,000,000	DISTRICT-WIDE MADISON	2	2021-2025
ILL 162 ILL 157	ILL 157 (N JCT) RELOCATION TO ILL 157 (S JCT)	CONSTRUCTION ENGINEERING INITIAL CONSTRUCTION - PAVEMENTS	$1,000,000	MADISON	2	2021-2025

FY 2020-2025 Rebuild Illinois
Highway Improvement Program
District 8
State Highways

Route / Street	Location	Improvements	Est. Cost	County	MYP Years	
		TAMP Category			Past	Current
ILL 162	ILL 157 TO 0.1 MI E OF ILL 159 Miles = 2.59	DESIGNED OVERLAY ADA IMPROVEMENTS REHABILITATION - PAVEMENTS	$2,400,000	MADISON	3	**2020**
ILL 177	COUNTY RD TO MINE RD IN MASCOUTAH Miles = 1.66	RECONSTRUCTION ADA IMPROVEMENTS RECONSTRUCTION - PAVEMENTS	$11,000,000	ST. CLAIR	1	2021-2025
ILL 177	W TRIB GRAND POINT CREEK 5.7 MI E OF HOYLETON	CULVERT REPLACEMENT RECONSTRUCTION - BRIDGES	$300,000	WASHINGTON	1	2021-2025
ILL 177	W TRIB GRAND POINT CREEK 5.7 MI E OF HOYLETON	LAND ACQUISITION RECONSTRUCTION - BRIDGES	$50,000	WASHINGTON	1	2021-2025
ILL 177	W TRIB GRAND POINT CREEK 5.7 MI E OF HOYLETON	UTILITY ADJUSTMENT RECONSTRUCTION - BRIDGES	$50,000	WASHINGTON	1	2021-2025

Roadway Information

Miles	AADT	Truck Pct	NHS
2.59	7,549	6.4	Y

Roadway Information

Miles	AADT	Truck Pct	NHS
1.66	5,546	10.2	N

FY 2020-2025 Rebuild Illinois
Highway Improvement Program
District 8
State Highways

Route / Street	Location	Improvements	Est. Cost	County	MYP Years	
		TAMP Category			Past	Current
ILL 255	I-270 TO ILL 143 Miles = 15.84	STANDARD OVERLAY PRESERVATION - PAVEMENTS	$6,500,000	MADISON	1	**2020**
Roadway Information Miles: 6.50; AADT: 30,997; Truck Pct: 18.8; NHS: Y						
ILL 255	I-270 TO ILL 143 Miles = 15.22	STANDARD OVERLAY REHABILITATION - PAVEMENTS	$11,000,000	MADISON	1	2021-2025
Roadway Information Miles: 6.59; AADT: 30,886; Truck Pct: 18.9; NHS: Y						
ILL 267	0.4 MI S OF SHORT RD TO JERSEY CO LINE Miles = 10.07	DESIGNED OVERLAY ADA IMPROVEMENTS REHABILITATION - PAVEMENTS	$10,000,000	GREENE	1	2021-2025
Roadway Information Miles: 10.07; AADT: 2,655; Truck Pct: 15.9; NHS: N						
ILL 267	GREENE CO LINE TO MACOUPIN CO LINE Miles = 5.76	DESIGNED OVERLAY REHABILITATION - PAVEMENTS	$6,000,000	JERSEY	1	**2020**
Roadway Information Miles: 5.76; AADT: 2,001; Truck Pct: 18.7; NHS: N						
BROADWAY ST	0.5 MI W OF ILL 160 IN TRENTON	CULVERT REPLACEMENT MISCELLANEOUS IMPROVEMENTS	$300,000	WASHINGTON CLINTON	1	2021-2025

FY 2020-2025 Rebuild Illinois
Highway Improvement Program
District 8
State Highways

Route / Street	Location	Improvements	Est. Cost	County	MYP Years	
		TAMP Category			Past	Current
BROADWAY ST	0.5 MI W OF ILL 160 IN TRENTON	LAND ACQUISITION MISCELLANEOUS IMPROVEMENTS	$50,000	WASHINGTON CLINTON	1	2021-2025
BROADWAY ST	0.5 MI W OF ILL 160 IN TRENTON	UTILITY ADJUSTMENT MISCELLANEOUS IMPROVEMENTS	$50,000	WASHINGTON CLINTON	1	2021-2025
CH 65 NEW DOUGLAS RD	E TRIB SILVER CREEK 2 MI E OF I-55	BRIDGE REPLACEMENT RECONSTRUCTION - BRIDGES	$2,000,000	MADISON	1	2021-2025
CH 65 NEW DOUGLAS RD	E TRIB SILVER CREEK 2 MI E OF I-55	LAND ACQUISITION RECONSTRUCTION - BRIDGES	$50,000	MADISON	1	2021-2025
CH 65 NEW DOUGLAS RD	E TRIB SILVER CREEK 2 MI E OF I-55	UTILITY ADJUSTMENT RECONSTRUCTION - BRIDGES	$50,000	MADISON	1	2021-2025
COLLINSVILLE RD	SCHOENBERGER CREEK 0.5 MI E OF ILL 203	BRIDGE REPLACEMENT RECONSTRUCTION - BRIDGES	$3,800,000	ST. CLAIR	4	2021-2025

Structure Information

Str Number	AADT	Truck Pct	NHS
0820031	3,600	16	Y

FY 2020-2025 Rebuild Illinois
Highway Improvement Program
District 8
State Highways

Route / Street	Location	Improvements	Est. Cost	County	MYP Years	
		TAMP Category			Past	Current
COLLINSVILLE RD	SCHOENBERGER CREEK 0.5 MI E OF ILL 203	LAND ACQUISITION RECONSTRUCTION - BRIDGES	$100,000	ST. CLAIR	1	2021-2025
COLLINSVILLE RD	SCHOENBERGER CREEK 0.5 MI E OF ILL 203	UTILITY ADJUSTMENT RECONSTRUCTION - BRIDGES	$100,000	ST. CLAIR	1	2021-2025
E HWY 50 W HWY 50	3RD ST TO SEVEN HILLS RD IN O'FALLON	ADA IMPROVEMENTS MISCELLANEOUS IMPROVEMENTS	$350,000	ST. CLAIR	3	2020
FOREST BLVD CH 12	SCHOENBERGER CREEK W OF ILL 111 IN WASHINGTON PARK	BRIDGE REPLACEMENT RECONSTRUCTION - BRIDGES	$1,900,000	ST. CLAIR	1	2021-2025
FOREST BLVD CH 12	SCHOENBERGER CREEK W OF ILL 111 IN WASHINGTON PARK	LAND ACQUISITION RECONSTRUCTION - BRIDGES	$50,000	ST. CLAIR	1	2021-2025
FOREST BLVD CH 12	SCHOENBERGER CREEK W OF ILL 111 IN WASHINGTON PARK	UTILITY ADJUSTMENT RECONSTRUCTION - BRIDGES	$50,000	ST. CLAIR	1	2021-2025

Structure Information

Str Number	AADT	Truck Pct	NHS
0829951	1,100	8	N

FY 2020-2025 Rebuild Illinois
Highway Improvement Program
District 8
State Highways

Route / Street	Location	Improvements	Est. Cost	County	MYP Years Past	MYP Years Current
		TAMP Category				
GREENMOUNT RD	ILL 161 TO ILL 158/177 Miles = 0.01 *CONTINGENT UPON A JURISDICTIONAL TRANSFER.*	ADDITIONAL LANES BRIDGE REPLACEMENT INITIAL CONSTRUCTION - PAVEMENTS	$11,000,000	ST. CLAIR **Structure Information** Str Number: 0820147 AADT: 17,800 Truck Pct: 7 NHS: N	7	2021-2025
GREENMOUNT RD	ILL 161 TO ILL 158/177 Miles = 1.00 *CONTINGENT UPON A JURISDICTIONAL TRANSFER.* **Roadway Information** Miles: 1.00 AADT: 17,621 Truck Pct: 6.9 NHS: N	STANDARD OVERLAY REHABILITATION - PAVEMENTS	$1,000,000	ST. CLAIR	2	2021-2025
GREENMOUNT RD	ILL 161 TO ILL 158/177 *CONTINGENT UPON A JURISDICTIONAL TRANSFER.*	LAND ACQUISITION INITIAL CONSTRUCTION - PAVEMENTS	$400,000	ST. CLAIR	4	2021-2025
GREENMOUNT RD	ILL 161 TO ILL 158/177 *CONTINGENT UPON A JURISDICTIONAL TRANSFER.*	UTILITY ADJUSTMENT INITIAL CONSTRUCTION - PAVEMENTS	$1,500,000	ST. CLAIR	4	2021-2025
ILL 158 RELOCATED	ILL 177 TO ILL 161 Miles = 1.15	NEW CONSTRUCTION BRIDGE (NEW) INITIAL CONSTRUCTION - PAVEMENTS	$16,000,000	ST. CLAIR	1	2021-2025

FY 2020-2025 Rebuild Illinois
Highway Improvement Program
District 8
State Highways

Route / Street	Location	Improvements	Est. Cost	County	MYP Years	
		TAMP Category			Past	Current
ILL 158 RELOCATED	ILL 177 TO ILL 161	P.E. (PHASE I) P.E. (PHASE II) P.E. (CONSULTANT TSL) P.E. (CONSULTANT PLANS) AGRICULTURAL SURVEY INITIAL CONSTRUCTION - PAVEMENTS	$3,000,000	ST. CLAIR	1	**2020**
ILL 158 RELOCATED	ILL 177 TO ILL 161	LAND ACQUISITION INITIAL CONSTRUCTION - PAVEMENTS	$500,000	ST. CLAIR	1	2021-2025
ILL 158 RELOCATED	ILL 177 TO ILL 161	UTILITY ADJUSTMENT INITIAL CONSTRUCTION - PAVEMENTS	$500,000	ST. CLAIR	1	2021-2025
ILL 3 CONNECTOR	COLLINSVILLE RD TO ILL 3/203 Miles = 0.30	NEW CONSTRUCTION INITIAL CONSTRUCTION - PAVEMENTS	$56,000,000	ST. CLAIR	1	2021-2025
ILL 3 CONNECTOR	COLLINSVILLE RD TO ILL 3/203	P.E. (PHASE II) INITIAL CONSTRUCTION - PAVEMENTS	$5,000,000	ST. CLAIR	1	2021-2025

FY 2020-2025 Rebuild Illinois
Highway Improvement Program
District 8
State Highways

Route / Street	Location	Improvements	Est. Cost	County	MYP Years	
		TAMP Category			Past	Current
ILL 3 CONNECTOR	COLLINSVILLE RD TO ILL 3/203	LAND ACQUISITION	$10,000,000	ST. CLAIR	1	2021-2025
		INITIAL CONSTRUCTION - PAVEMENTS				
ILL 3 CONNECTOR	COLLINSVILLE RD TO ILL 3/203	UTILITY ADJUSTMENT	$5,000,000	ST. CLAIR	1	2021-2025
		INITIAL CONSTRUCTION - PAVEMENTS				
ILL 3 CONNECTOR	COLLINSVILLE RD TO ILL 3/203	CONSTRUCTION ENGINEERING	$5,000,000	ST. CLAIR	1	2021-2025
		INITIAL CONSTRUCTION - PAVEMENTS				
KING BRIDGE	MLK BRIDGE IN EAST ST. LOUIS	BRIDGE DECK SEALING	$170,000	ST. CLAIR	3	2021-2025
	ILLINOIS LEAD AGENCY; MISSOURI AND ILLINOIS WILL SHARE COST EQUALLY.					
		PRESERVATION - BRIDGES				
KINLOU RD	SKILLET FORK CREEK TRIB 0.1 MI W OF CLAY CO LINE	BRIDGE REPLACEMENT	$750,000	MARION	3	2021-2025
		RECONSTRUCTION - BRIDGES				
KINLOU RD	SKILLET FORK CREEK TRIB 0.1 MI W OF CLAY CO LINE	LAND ACQUISITION	$50,000	MARION	3	2021-2025
		RECONSTRUCTION - BRIDGES				

Structure Information

Str Number	AADT	Truck Pct	NHS
0610067	675	10	N

FY 2020-2025 Rebuild Illinois
Highway Improvement Program
District 8
State Highways

Route / Street	Location	Improvements	Est. Cost	County	MYP Years	
		TAMP Category			Past	Current
KINLOU RD	SKILLET FORK CREEK TRIB 0.1 MI W OF CLAY CO LINE	UTILITY ADJUSTMENT RECONSTRUCTION - BRIDGES	$50,000	MARION	3	2021-2025
LEBANON BYP	ILL 4 TO US 50 E OF LEBANON Miles = 3.00	GRADING PAVING BRIDGE (NEW) INITIAL CONSTRUCTION - PAVEMENTS	$33,000,000	ST. CLAIR	1	2021-2025
LEBANON BYP	ILL 4 TO US 50 E OF LEBANON	P.E. (PHASE II) P.E. (CONSULTANT PLANS) INITIAL CONSTRUCTION - PAVEMENTS	$1,300,000	ST. CLAIR	6	2021-2025
LEBANON BYP	ILL 4 TO US 50 E OF LEBANON	LAND ACQUISITION INITIAL CONSTRUCTION - PAVEMENTS	$500,000	ST. CLAIR	1	2021-2025
LEBANON BYP	ILL 4 TO US 50 E OF LEBANON	UTILITY ADJUSTMENT INITIAL CONSTRUCTION - PAVEMENTS	$4,000,000	ST. CLAIR	1	2021-2025
LEBANON BYP	ILL 4 TO US 50 E OF LEBANON	CONSTRUCTION ENGINEERING INITIAL CONSTRUCTION - PAVEMENTS	$2,500,000	ST. CLAIR	1	2021-2025

FY 2020-2025 Rebuild Illinois
Highway Improvement Program
District 8
State Highways

Route / Street	Location	Improvements	Est. Cost	County	MYP Years	
		TAMP Category			Past	Current
MCKINLEY BRIDGE	MISSISSIPPI RIVER	BRIDGE DECK SEALING PRESERVATION - BRIDGES	$175,000	MADISON	3	2020
N SIU ENT RD (NB & SB)	N&W RR 1.3 MI S OF ILL 143	BRIDGE SUPERSTRUCTURE REHABILITATION - BRIDGES	$3,000,000	MADISON	4	2021-2025
OLD ALTON / EDWARDSVILLE RD	0.3 MI E OF WANDA RD TO CAHOKIA CREEK RD Miles = 1.21	DESIGNED OVERLAY DRAINAGE REHABILITATION - PAVEMENTS	$800,000	MADISON	5	2021-2025
OLD ALTON / EDWARDSVILLE RD	INDIAN CREEK TRIB 1 MI E OF I-255	CULVERT REPLACEMENT MISCELLANEOUS IMPROVEMENTS	$1,600,000	MADISON	4	2021-2025
OLD ALTON / EDWARDSVILLE RD	INDIAN CREEK TRIB 1 MI E OF I-255	LAND ACQUISITION MISCELLANEOUS IMPROVEMENTS	$60,000	MADISON	4	2021-2025

Structure Information

Str Number	AADT	Truck Pct	NHS
0600142	2,850	4	N
0600143	2,850	4	N

Roadway Information

Miles	AADT	Truck Pct	NHS
1.21	1,091	0.0	N

FY 2020-2025 Rebuild Illinois
Highway Improvement Program
District 8
State Highways

Route / Street	Location	Improvements	Est. Cost	County	MYP Years	
		TAMP Category			Past	Current
OLD ALTON / EDWARDSVILLE RD	INDIAN CREEK TRIB 1 MI E OF I-255	UTILITY ADJUSTMENT MISCELLANEOUS IMPROVEMENTS	$50,000	MADISON	4	2021-2025
OLD US 50	W TRIB E BRANCH TO SILVER CREEK E OF SUMMERFIELD RD	CULVERT REPLACEMENT MISCELLANEOUS IMPROVEMENTS	$400,000	ST. CLAIR	1	2021-2025
OLD US 50	W TRIB E BRANCH TO SILVER CREEK E OF SUMMERFIELD RD	LAND ACQUISITION MISCELLANEOUS IMPROVEMENTS	$50,000	ST. CLAIR	1	2021-2025
OLD US 50	W TRIB E BRANCH TO SILVER CREEK E OF SUMMERFIELD RD	UTILITY ADJUSTMENT MISCELLANEOUS IMPROVEMENTS	$50,000	ST. CLAIR	1	2021-2025
OLD US 51	CROOKED CREEK 0.3 MI N OF CENTRAL CITY	BRIDGE REPLACEMENT RECONSTRUCTION - BRIDGES	$2,400,000	MARION	1	2021-2025
OLD US 51	CROOKED CREEK 0.3 MI N OF CENTRAL CITY	LAND ACQUISITION RECONSTRUCTION - BRIDGES	$50,000	MARION	1	2021-2025

Structure Information

Str Number	AADT	Truck Pct	NHS
0610007	1,500	3	N

FY 2020-2025 Rebuild Illinois
Highway Improvement Program
District 8
State Highways

Route / Street	Location	Improvements	Est. Cost	County	MYP Years	
		TAMP Category			Past	Current
OLD US 51	CROOKED CREEK 0.3 MI N OF CENTRAL CITY	UTILITY ADJUSTMENT	$50,000	MARION	1	2021-2025
		RECONSTRUCTION - BRIDGES				
VARIOUS	VARIOUS ADA RAMPS	ADA IMPROVEMENTS	$800,000	DISTRICT-WIDE	4	2020
		MISCELLANEOUS IMPROVEMENTS				
VARIOUS	VARIOUS ADA RAMPS	ADA IMPROVEMENTS	$3,960,000	DISTRICT-WIDE	4	2021-2025
		MISCELLANEOUS IMPROVEMENTS				
VARIOUS	PAVEMENT PRESERVATION	MICROSURFACING 1 PASS	$17,390,000	DISTRICT-WIDE	2	2021-2025
		PRESERVATION - PAVEMENTS				
VARIOUS	PAVEMENT PRESERVATION	MICROSURFACING 1 PASS	$45,000,000	DISTRICT-WIDE	1	2021-2025
		PRESERVATION - PAVEMENTS				
VARIOUS	PAVEMENT PRESERVATION	CONSTRUCTION ENGINEERING	$4,000,000	DISTRICT-WIDE	1	2021-2025
		PRESERVATION - PAVEMENTS				

FY 2020-2025 Rebuild Illinois
Highway Improvement Program
District 8
State Highways

Route / Street	Location	Improvements	Est. Cost	County	MYP Years	
		TAMP Category			Past	Current
VARIOUS	HIGHWAY SAFETY IMPROVEMENT PROGRAM PROJECTS	SAFETY IMPROVEMENTS MISCELLANEOUS IMPROVEMENTS	$7,414,000	DISTRICT-WIDE	6	2020
VARIOUS	HIGHWAY SAFETY IMPROVEMENT PROGRAM PROJECTS	SAFETY IMPROVEMENTS MISCELLANEOUS IMPROVEMENTS	$37,070,000	DISTRICT-WIDE	2	2021-2025
VARIOUS	VARIOUS	P.E. SURVEYS (PHASE I) P.E. SURVEYS (PHASE II) MISCELLANEOUS IMPROVEMENTS	$10,000,000	DISTRICT-WIDE	1	2021-2025
VARIOUS	VARIOUS	P.E. SURVEYS (PHASE I) P.E. SURVEYS (PHASE II) MISCELLANEOUS IMPROVEMENTS	$1,000,000	DISTRICT-WIDE	1	2020
VARIOUS	ON-CALL ENGINEERING	P.E. (ROW) MISCELLANEOUS IMPROVEMENTS	$500,000	DISTRICT-WIDE	3	2020
VARIOUS	ON-CALL ENGINEERING	P.E. (ROW) MISCELLANEOUS IMPROVEMENTS	$1,000,000	DISTRICT-WIDE	1	2021-2025

FY 2020-2025 Rebuild Illinois
Highway Improvement Program
District 8
State Highways

Route / Street	Location	Improvements	Est. Cost	County	MYP Years	
		TAMP Category			Past	Current
VARIOUS	VARIOUS	P.E. (ROW) MISCELLANEOUS IMPROVEMENTS	$500,000	DISTRICT-WIDE	1	2020
VARIOUS	VARIOUS	P.E. (ROW) MISCELLANEOUS IMPROVEMENTS	$9,000,000	DISTRICT-WIDE	1	2021-2025
VARIOUS	VARIOUS (TRAFFIC SIGNAL PE)	PRELIMINARY ENGINEERING MISCELLANEOUS IMPROVEMENTS	$250,000	DISTRICT-WIDE	1	2020
VARIOUS	ON-CALL ENGINEERING	PRELIMINARY ENGINEERING MISCELLANEOUS IMPROVEMENTS	$100,000	DISTRICT-WIDE	1	2020
VARIOUS	ON-CALL ENGINEERING	PRELIMINARY ENGINEERING P.E. (CONSULTANT PLANS) MISCELLANEOUS IMPROVEMENTS	$2,150,000	DISTRICT-WIDE	3	2020
VARIOUS	ON-CALL ENGINEERING	PRELIMINARY ENGINEERING P.E. (CONSULTANT PLANS) MISCELLANEOUS IMPROVEMENTS	$5,000,000	DISTRICT-WIDE	2	2021-2025

FY 2020-2025 Rebuild Illinois
Highway Improvement Program
District 8
State Highways

Route / Street	Location	Improvements	Est. Cost	County	MYP Years	
		TAMP Category			Past	Current
VARIOUS	VARIOUS	P.E. (PHASE I) P.E. (PHASE II) MISCELLANEOUS IMPROVEMENTS	$5,000,000	DISTRICT-WIDE	1	2021-2025
VARIOUS	VARIOUS	P.E. (PHASE I) P.E. (PHASE II) MISCELLANEOUS IMPROVEMENTS	$25,500,000	DISTRICT-WIDE	1	2021-2025
VARIOUS	VARIOUS	P.E. (PHASE I) P.E. (PHASE II) MISCELLANEOUS IMPROVEMENTS	$5,000,000	DISTRICT-WIDE	1	**2020**
VARIOUS	VARIOUS	P.E. SOILS (PHASE I) P.E. SOILS (PHASE II) MISCELLANEOUS IMPROVEMENTS	$500,000	DISTRICT-WIDE	1	**2020**
VARIOUS	ON-CALL ENGINEERING	P.E. SOILS (PHASE I) P.E. SOILS (PHASE II) MISCELLANEOUS IMPROVEMENTS	$400,000	DISTRICT-WIDE	4	**2020**
VARIOUS	ON-CALL ENGINEERING	P.E. SOILS (PHASE I) P.E. SOILS (PHASE II) MISCELLANEOUS IMPROVEMENTS	$450,000	DISTRICT-WIDE	1	2021-2025

FY 2020-2025 Rebuild Illinois
Highway Improvement Program
District 8
State Highways

Route / Street	Location	Improvements	Est. Cost	County	MYP Years	
		TAMP Category			Past	Current
VARIOUS	VARIOUS	P.E. SOILS (PHASE I) P.E. SOILS (PHASE II) MISCELLANEOUS IMPROVEMENTS	$5,000,000	DISTRICT-WIDE	1	2021-2025
VARIOUS	ON-CALL ENGINEERING	P.E. SOILS (PHASE I) P.E. SOILS (PHASE II) MISCELLANEOUS IMPROVEMENTS	$5,000,000	DISTRICT-WIDE	1	2021-2025
VARIOUS	CONSTRUCTION ENGINEERING	CONSTRUCTION ENGINEERING MISCELLANEOUS IMPROVEMENTS	$500,000	DISTRICT-WIDE	7	2021-2025
VARIOUS	VARIOUS	CONSTRUCTION ENGINEERING REHABILITATION - PAVEMENTS	$1,000,000	DISTRICT-WIDE	1	**2020**
VARIOUS	VARIOUS	CONSTRUCTION ENGINEERING REHABILITATION - PAVEMENTS	$7,500,000	DISTRICT-WIDE	1	2021-2025
VARIOUS	LOCAL ROADS CONSULTANT	P.E. PROJECT MANAGERS MISCELLANEOUS IMPROVEMENTS	$200,000	DISTRICT-WIDE	4	**2020**

FY 2020-2025 Rebuild Illinois
Highway Improvement Program
District 8
State Highways

Route / Street	Location	Improvements	Est. Cost	County	MYP Years	
		TAMP Category			Past	Current
VARIOUS	LOCAL ROADS CONSULTANT	P.E. PROJECT MANAGERS	$400,000	DISTRICT-WIDE	4	2021-2025
		MISCELLANEOUS IMPROVEMENTS				
VARIOUS	MISCELLANEOUS LAND ACQUISITION	LAND ACQUISITION	$300,000	DISTRICT-WIDE	4	**2020**
		MISCELLANEOUS IMPROVEMENTS				
VARIOUS	MISCELLANEOUS LAND ACQUISITION	LAND ACQUISITION	$1,700,000	DISTRICT-WIDE	4	2021-2025
		MISCELLANEOUS IMPROVEMENTS				
VARIOUS	PRE-LAND ACQUISITION ACTIVITY	PRE-ACQUISITION ACTIVITY	$250,000	DISTRICT-WIDE	3	**2020**
		MISCELLANEOUS IMPROVEMENTS				
VARIOUS	PRE-LAND ACQUISITION ACTIVITY	PRE-ACQUISITION ACTIVITY	$750,000	DISTRICT-WIDE	2	2021-2025
		MISCELLANEOUS IMPROVEMENTS				
VARIOUS	POST-LAND ACQUISITION ACTIVITY	POST-ACQUISITION ACTIVITY	$350,000	DISTRICT-WIDE	3	**2020**
		MISCELLANEOUS IMPROVEMENTS				

FY 2020-2025 Rebuild Illinois
Highway Improvement Program
District 8
State Highways

Route / Street	Location	Improvements	Est. Cost	County	MYP Years	
		TAMP Category			Past	Current
VARIOUS	POST-LAND ACQUISITION ACTIVITY	POST-ACQUISITION ACTIVITY MISCELLANEOUS IMPROVEMENTS	$600,000	DISTRICT-WIDE	2	2021-2025
VARIOUS	MISCELLANEOUS UTILITIES	UTILITY ADJUSTMENT MISCELLANEOUS IMPROVEMENTS	$70,000	DISTRICT-WIDE	1	**2020**
VARIOUS	VARIOUS LOCATIONS (ISAS)	ARCHAEOLOGICAL SURVEY MISCELLANEOUS IMPROVEMENTS	$1,000,000	DISTRICT-WIDE	1	2021-2025
VARIOUS	VARIOUS LOCATIONS (ISAS)	ARCHAEOLOGICAL SURVEY MISCELLANEOUS IMPROVEMENTS	$750,000	DISTRICT-WIDE	3	**2020**
VARIOUS	VARIOUS LOCATIONS (ISAS)	ARCHAEOLOGICAL SURVEY MISCELLANEOUS IMPROVEMENTS	$200,000	DISTRICT-WIDE	1	**2020**
VARIOUS	VARIOUS	ARCHAEOLOGICAL SURVEY MISCELLANEOUS IMPROVEMENTS	$2,000,000	DISTRICT-WIDE	1	2021-2025

FY 2020-2025 Rebuild Illinois
Highway Improvement Program
District 8
State Highways

Route / Street	Location	Improvements	Est. Cost	County	MYP Years	
		TAMP Category			Past	Current
VARIOUS	VARIOUS	ARCHAEOLOGICAL SURVEY MISCELLANEOUS IMPROVEMENTS	$1,000,000	DISTRICT-WIDE	1	2021-2025
VARIOUS	PAVEMENT PATCHING	PATCHING MISCELLANEOUS IMPROVEMENTS	$1,300,000	DISTRICT-WIDE	1	2021-2025
VARIOUS	GUARDRAIL & MEDIAN CABLE INSTALLATION	GUARDRAIL MEDIAN CABLE MISCELLANEOUS IMPROVEMENTS	$1,100,000	DISTRICT-WIDE	1	2021-2025
VARIOUS	GUARDRAIL & MEDIAN CABLE INSTALLATION	GUARDRAIL MEDIAN CABLE MISCELLANEOUS IMPROVEMENTS	$2,000,000	DISTRICT-WIDE	2	2021-2025
VARIOUS	CONGESTION MITIGATION AIR QUALITY	MISCELLANEOUS PROJECTS MISCELLANEOUS IMPROVEMENTS	$2,248,000	DISTRICT-WIDE	5	2021-2025
VARIOUS	UTILITY ENGINEERING COORDINATION	P.E. SUBSURFACE UTILITIES MISCELLANEOUS IMPROVEMENTS	$250,000	DISTRICT-WIDE	1	**2020**

FY 2020-2025 Rebuild Illinois
Highway Improvement Program
District 8
State Highways

Route / Street	Location	Improvements	Est. Cost	County	MYP Years	
		TAMP Category			Past	Current
VARIOUS	UTILITY ENGINEERING COORDINATION	P.E. SUBSURFACE UTILITIES	$250,000	DISTRICT-WIDE	1	2021-2025
		MISCELLANEOUS IMPROVEMENTS				
VARIOUS	ON-CALL ENGINEERING	P.E. SUBSURFACE UTILITIES	$500,000	DISTRICT-WIDE	1	**2020**
		MISCELLANEOUS IMPROVEMENTS				
VARIOUS	VARIOUS	P.E. SUBSURFACE UTILITIES	$9,000,000	DISTRICT-WIDE	1	2021-2025
		MISCELLANEOUS IMPROVEMENTS				
VARIOUS	RR FLAGGER AGREEMENT	RR FLAGGER	$50,000	DISTRICT-WIDE	1	**2020**
		MISCELLANEOUS IMPROVEMENTS				

DISTRICT 8

FY 2020-2023

PROPOSED LOCAL PROJECTS

FY 2020-2023 Rebuild Illinois
Highway Improvement Program
District 8
Local Highways

Route / Street	Location	Improvements	Est. Cost	County	MYP Years	
		TAMP Category			Past	Current
I 255 US 50	AT IMBS STATION RD & DAVIS ST FERRY RD IN DUPO	LAND ACQUISITION INITIAL CONSTRUCTION - BRIDGES	$1,800,000	ST. CLAIR	1	2021-2025
I 255 US 50	AT IMBS STATION RD & DAVIS ST FERRY RD IN DUPO	UTILITY ADJUSTMENT INITIAL CONSTRUCTION - BRIDGES	$1,800,000	ST. CLAIR	14	2021-2025
I 255	AT IMBS STATE RD & DAVIS ST FERRY RD IN DUPO *SAFETEA-LU HIGH PRIORITY PROJECT. STATE AND/OR LOCAL MATCH REQUIRED.*	BRIDGE (NEW) INITIAL CONSTRUCTION - BRIDGES	$42,435,000	ST. CLAIR	13	2021-2025
I 255	AT IMBS STATION RD & DAVIS ST FERRY RD IN DUPO	CONSTRUCTION ENGINEERING INITIAL CONSTRUCTION - BRIDGES	$3,000,000	ST. CLAIR	2	2021-2025
ILL 157	MADISON COUNTY TRANSIT (MCT) NATURE TRAIL TO CENTER GROVE RD	BIKEWAY MISCELLANEOUS IMPROVEMENTS	$51,000	MADISON	2	**2020**
ILL 160 POPLAR ST	ST. JOSEPH HOSPITAL SW ENTRANCE TO US 40 / ILL 143 IN HIGHLAND	BIKEWAY MISCELLANEOUS IMPROVEMENTS	$51,000	MADISON	2	**2020**

FY 2020-2023 Rebuild Illinois
Highway Improvement Program
District 8
Local Highways

Route / Street	Location	Improvements	Est. Cost	County	MYP Years	
		TAMP Category			Past	Current
1ST ST	C ST TO E ST IN GRANITE CITY Miles = 0.62 *ILLINOIS COMPETITIVE FREIGHT PROGRAM PROJECT.*	RECONSTRUCTION RECONSTRUCTION - PAVEMENTS	$2,000,000	MADISON	1	**2020**
6TH ST	E EDWARDSVILLE RD TO ILL 143 IN WOOD RIVER Miles = 0.48	STANDARD OVERLAY REHABILITATION - PAVEMENTS	$500,000	MADISON	3	**2020**
26TH ST	LOUISIANA BLVD TO MISSOURI AVE IN EAST ST. LOUIS Miles = 0.33	STANDARD OVERLAY REHABILITATION - PAVEMENTS	$569,000	ST. CLAIR	3	**2020**
1680 N RD	AT APPLE CREEK NW OF CARROLLTON	BRIDGE REPLACEMENT RECONSTRUCTION - BRIDGES	$600,000	GREENE	3	**2020**
ALBERS LN	AT ROCKY BRANCH CREEK AT NCL OF BETHALTO	BRIDGE REPLACEMENT RECONSTRUCTION - BRIDGES	$900,000	MADISON	2	2021-2025
BARTELSO RD	OLD US 50 IN BECKMEYER TO ILL 161 IN BARTELSO Miles = 6.12	STANDARD OVERLAY REHABILITATION - PAVEMENTS	$1,250,000	CLINTON	2	2021-2025

FY 2020-2023 Rebuild Illinois
Highway Improvement Program
District 8
Local Highways

Route / Street	Location	Improvements	Est. Cost	County	MYP Years	
		TAMP Category			Past	Current
BELL CLUB RD	GREEN STREET RD TO ILL 161 Miles = 2.50	STANDARD OVERLAY REHABILITATION - PAVEMENTS	$1,200,000	MARION	3	2020
BLUFF RD	AT CARR CREEK SW OF COLUMBIA	BRIDGE SUPERSTRUCTURE REHABILITATION - BRIDGES	$525,000	MONROE	3	2020
BOLM-SCHUHKRAFT CONNECTOR TRAIL MONROE ST	BIKETRAIL: BOLM-SCHUHKRAFT PARK TO MONROE ST; MONROE ST: 0.1 MI W OF KAEMPF ST TO MAIN ST IN COLUMBIA	BIKEWAY SIDEWALKS MISCELLANEOUS IMPROVEMENTS	$42,000	MONROE	2	2020
BOUL AVE	W OF ILL 159 AT METROLINK BIKE TRAIL TO MORGAN ST	BIKEWAY MISCELLANEOUS IMPROVEMENTS	$206,000	ST. CLAIR	2	2020
BROADWAY ST	HELVETIA DR TO IBERG RD IN HIGHLAND Miles = 0.53	STANDARD OVERLAY REHABILITATION - PAVEMENTS	$677,000	MADISON	3	2020
CARL ST	AT WILSON CREEK IN COLUMBIA	BRIDGE REPLACEMENT RECONSTRUCTION - BRIDGES	$500,000	MONROE	1	2021-2025

FY 2020-2023 Rebuild Illinois
Highway Improvement Program
District 8
Local Highways

Route / Street	Location	Improvements	Est. Cost	County	MYP Years	
		TAMP Category			Past	Current
CENTREVILLE AVE	STATE ST TO WASHINGTON ST IN BELLEVILLE Miles = 0.51	STANDARD OVERLAY BIKEWAY REHABILITATION - PAVEMENTS	$720,000	ST. CLAIR	6	**2020**
CH 1 RED BALL TRAIL	OVER BNSF RR 2.5 MI N OF GREENVILLE	BRIDGE REPLACEMENT RECONSTRUCTION - BRIDGES	$240,000	BOND	3	**2020**
CH 2	ILL 267 TO MACOUPIN CO LINE Miles = 3.07	STANDARD OVERLAY REHABILITATION - PAVEMENTS	$500,000	GREENE	1	2021-2025
CH 2 CH 5 WINE HILL RD ROCKWOOD RD	ROCKCASTLE RD (CH 19) TO ILL 3 Miles = 8.82	STANDARD OVERLAY REHABILITATION - PAVEMENTS	$2,000,000	RANDOLPH	1	2021-2025
CH 5	AT RAYSE CREEK BRANCH 0.5 MI E OF RICHVIEW	BRIDGE REPLACEMENT RECONSTRUCTION - BRIDGES	$500,000	WASHINGTON	2	**2020**
CH 6 BATCHTOWN RD	0.2 MI E OF PARK ST TO W OF HILLTOP RD Miles = 0.98	STANDARD OVERLAY GUARDRAIL REHABILITATION - PAVEMENTS	$850,000	CALHOUN	4	**2020**

FY 2020-2023 Rebuild Illinois
Highway Improvement Program
District 8
Local Highways

Route / Street	Location	Improvements	Est. Cost	County	MYP Years	
		TAMP Category			Past	Current
CH 8 MULBERRY GROVE RD	MONTGOMERY CO LINE TO COLBURN DR Miles = 7.50	CAPE SEAL PRESERVATION - PAVEMENTS	$350,000	BOND	3	**2020**
CH 10	4 MI W OF OAKDALE WCL TO OAKDALE WCL Miles = 4.00	STANDARD OVERLAY REHABILITATION - PAVEMENTS	$1,300,000	WASHINGTON	1	2021-2025
CH 32 LEBANON RD	AT MILL CREEK 2 MI E OF TROY-O'FALLON RD	BRIDGE REPLACEMENT RECONSTRUCTION - BRIDGES	$500,000	MADISON	3	**2021-2025**
CH 42 PIN OAK RD	AT LITTLE MOONEY CREEK E OF EDWARDSVILLE	BRIDGE REPLACEMENT RECONSTRUCTION - BRIDGES	$500,000	MADISON	3	**2020**
CLAY ST	N MAIN ST TO N HICKORY ST IN TROY Miles = 0.09	STANDARD OVERLAY REHABILITATION - PAVEMENTS	$317,000	MADISON	1	2021-2025
COLLINSVILLE AVE	ST CLAIR AVE TO SUMMIT AVE IN EAST ST. LOUIS Miles = 0.31	STANDARD OVERLAY REHABILITATION - PAVEMENTS	$619,000	ST. CLAIR	1	2021-2025

FY 2020-2023 Rebuild Illinois
Highway Improvement Program
District 8
Local Highways

Route / Street	Location	Improvements	Est. Cost	County	MYP Years	
		TAMP Category			Past	Current
COLLINSVILLE AVE	SUMMIT AVE TO MARTIN LUTHER KING DR IN EAST ST. LOUIS Miles = 0.28	STANDARD OVERLAY REHABILITATION - PAVEMENTS	$644,000	ST. CLAIR	2	2021-2025
CURTISS STEINBERG	AT SAUGET INDUSTRIAL PKWY IN SAUGET	INTERSECTION RECONSTN TURNING LANES RECONSTRUCTION - PAVEMENTS	$55,000	ST. CLAIR	1	**2020**
DELMAR AVE	RAND AVE TO HAWTHORNE ST IN HARTFORD Miles = 0.51	STANDARD OVERLAY REHABILITATION - PAVEMENTS	$411,000	MADISON	3	**2020**
E CLAY ST	HICKORY ST / STAUNTON RD TO N DEWEY ST IN TROY Miles = 0.26	STANDARD OVERLAY REHABILITATION - PAVEMENTS	$585,000	MADISON	2	2021-2025
ELM ST	E LOUIS LATZER DR TO US 40 IN GREENVILLE Miles = 0.78	STANDARD OVERLAY REHABILITATION - PAVEMENTS	$300,000	BOND	1	**2020**
FAIRMONT AVE	AT CANTEEN CANAL IN COLLINSVILLE	BRIDGE REPLACEMENT RECONSTRUCTION - BRIDGES	$400,000	MADISON	3	**2020**

FY 2020-2023 Rebuild Illinois
Highway Improvement Program
District 8
Local Highways

Route / Street	Location	Improvements	Est. Cost	County	MYP Years	
		TAMP Category			Past	Current
FRANK SCOTT PKWY	W OF OLD COLLINSVILLE RD IN SWANSEA TO W OF GREEN MOUNT RD IN SHILOH Miles = 2.02	ADDITIONAL LANES BRIDGE REPLACEMENT INITIAL CONSTRUCTION - PAVEMENTS	$5,102,000	ST. CLAIR	2	2021-2025
FREEBURG AVE	AT ILL 158 & ILL 13 IN BELLEVILLE	INTERSECTION RECONSTN RECONSTRUCTION - PAVEMENTS	$1,061,000	ST. CLAIR	4	**2020**
GHENT RD	0.1 MI S OF PALMER RD TO CHRISTINA CT IN COLUMBIA Miles = 0.37	STANDARD OVERLAY REHABILITATION - PAVEMENTS	$651,000	MONROE	3	**2020**
GRAGG ST	LINCOLN BLVD TO COUNTRY CLUB RD IN CENTRALIA Miles = 1.62	RECONSTRUCTION RECONSTRUCTION - PAVEMENTS	$950,000	MARION	1	2021-2025
HANOVER RD	AT ILL 3 N OF WATERLOO	TURNING LANES RECONSTRUCTION - PAVEMENTS	$52,000	MONROE	1	**2020**
HANOVER RD	D RD TO GM&O RR BRIDGE NW OF WATERLOO Miles = 2.11	STANDARD OVERLAY REHABILITATION - PAVEMENTS	$500,000	MONROE	1	2021-2025

FY 2020-2023 Rebuild Illinois
Highway Improvement Program
District 8
Local Highways

Route / Street	Location	Improvements	Est. Cost	County	MYP Years	
		TAMP Category			Past	Current
HARTMAN LN	AT CENTRAL PARK DR IN OFALLON	INTERSECTION IMPROVEMENT	$398,000	ST. CLAIR	1	2021-2025
		MISCELLANEOUS IMPROVEMENTS				
HEINZMANN RD	ILL 161 TO KELL RD Miles = 1.99	STANDARD OVERLAY	$1,250,000	MARION	1	2021-2025
		REHABILITATION - PAVEMENTS				
HOOVER RD	AT ARCHIE CREEK SW OF ELKTON	BRIDGE REPLACEMENT	$400,000	WASHINGTON	1	2021-2025
		RECONSTRUCTION - BRIDGES				
HUNTER SCHOOL AVE	AT SPRING BRANCH NW OF KEYESPORT	BRIDGE REPLACEMENT	$500,000	BOND	3	**2020**
		RECONSTRUCTION - BRIDGES				
IMBS STATION RD	AT PRAIRIE DUPONT CREEK S OF CAHOKIA	BRIDGE REPLACEMENT	$1,529,000	ST. CLAIR	1	2021-2025
	ILLINOIS SPECIAL BRIDGE PROGRAM LOCAL PROJECT; CONTINGENT UPON LOCAL AGENCY PROVIDING MATCHING FUNDS.					
		RECONSTRUCTION - BRIDGES				
IMBS STATION RD	AT PRAIRIE DUPONT CREEK S OF CAHOKIA	CONSTRUCTION ENGINEERING	$122,000	ST. CLAIR	1	2021-2025
	ILLINOIS SPECIAL BRIDGE PROGRAM LOCAL PROJECT; CONTINGENT UPON LOCAL AGENCY PROVIDING MATCHING FUNDS.					
		RECONSTRUCTION - BRIDGES				

FY 2020-2023 Rebuild Illinois
Highway Improvement Program
District 8
Local Highways

Route / Street	Location	Improvements	Est. Cost	County	MYP Years	
		TAMP Category			Past	Current
JIMTOWN RD	AT ELKHORN CREEK NW OF OAKDALE	BRIDGE REPLACEMENT RECONSTRUCTION - BRIDGES	$450,000	WASHINGTON	3	**2020**
JOHNSON RD	NAMEOKI RD TO TERRACE LN IN GRANITE CITY Miles = 0.20	STANDARD OVERLAY REHABILITATION - PAVEMENTS	$533,000	MADISON	2	2021-2025
JOHNSON RD	TERRACE LN TO WABASH AVE IN GRANITE CITY Miles = 0.33	STANDARD OVERLAY REHABILITATION - PAVEMENTS	$619,000	MADISON	1	2021-2025
KEEBLER RD	AT ILL 162 W OF MARYVILLE	INTERSECTION IMPROVEMENT MISCELLANEOUS IMPROVEMENTS	$376,000	MADISON	3	**2020**
KEEBLER RD	0.1 MI S OF ILL 162 TO OLD KEEBLER RD Miles = 0.34	STANDARD OVERLAY REHABILITATION - PAVEMENTS	$415,000	MADISON	2	**2020**
LEBANON AVE	F ST TO S OF ELMWOOD DR & BRISTOW ST TO ILL 161 IN BELLEVILLE Miles = 0.90	STANDARD OVERLAY REHABILITATION - PAVEMENTS	$503,000	ST. CLAIR	2	2021-2025

FY 2020-2023 Rebuild Illinois
Highway Improvement Program
District 8
Local Highways

Route / Street	Location	Improvements	Est. Cost	County	MYP Years	
		TAMP Category			Past	Current
LEVEE RD	AT LEVEE RD DOCK IN GRANITE CITY Miles = 0.01 *ILLINOIS COMPETITIVE FREIGHT PROGRAM PROJECT.*	PAVING INITIAL CONSTRUCTION - PAVEMENTS	$1,364,000	MADISON	1	**2020**
LEVEE RD	AT LEVEE RD DOCK IN GRANITE CITY *ILLINOIS COMPETITIVE FREIGHT PROGRAM PROJECT.*	CONSTRUCTION ENGINEERING INITIAL CONSTRUCTION - PAVEMENTS	$1,000	MADISON	1	**2020**
MARKET PL	E OF COMMERCE DR TO W OF LANAGHAN DR IN FAIRVIEW HEIGHTS Miles = 0.14	STANDARD OVERLAY REHABILITATION - PAVEMENTS	$427,000	ST. CLAIR	2	2021-2025
MCALLISTER ST	HERMAN ST TO ILL 4 IN LEBANON Miles = 0.15	RECONSTRUCTION SIDEWALKS RECONSTRUCTION - PAVEMENTS	$475,000	ST. CLAIR	4	2021-2025
MOORE ST	0.2 MI S OF ILL 3 TO 0.1 MI N OF COLUMBIA AVE IN WATERLOO Miles = 0.10	STANDARD OVERLAY REHABILITATION - PAVEMENTS	$717,000	MONROE	2	2021-2025
MOORE ST	0.1 MI N OF COLUMBIA AVE TO S OF COLUMBIA AVE IN WATERLOO Miles = 0.10	RECONSTRUCTION RECONSTRUCTION - PAVEMENTS	$999,000	MONROE	4	**2020**

FY 2020-2023 Rebuild Illinois
Highway Improvement Program
District 8
Local Highways

Route / Street	Location	Improvements	Est. Cost	County	MYP Years	
		TAMP Category			Past	Current
MORRIS ST	2ND ST TO ILL 157 IN CASEYVILLE Miles = 0.18	STANDARD OVERLAY SIDEWALKS REHABILITATION - PAVEMENTS	$435,000	ST. CLAIR	3	2020
MOUSETTE LN	CAROL ST TO JEROME LN Miles = 0.62	STANDARD OVERLAY REHABILITATION - PAVEMENTS	$676,000	ST. CLAIR	3	2020
MULBERRY GROVE RD	US 40 IN MULBERRY GROVE TO 0.6 MI S OF HUNTER SCHOOL AVE 3.7 MI N OF KEYESPORT Miles = 8.53	STANDARD OVERLAY REHABILITATION - PAVEMENTS	$700,000	BOND	4	2020
N BUCHANAN ST	E UNION ST TO HILLSBORO AVE IN EDWARDSVILLE Miles = 0.34	STANDARD OVERLAY REHABILITATION - PAVEMENTS	$547,000	MADISON	2	2021-2025
N PRAIRIE ST	CORBIN ST TO WILLIAMS ST IN BETHALTO Miles = 0.15	STANDARD OVERLAY REHABILITATION - PAVEMENTS	$536,000	MADISON	2	2021-2025
N PRAIRIE ST	WILLIAMS ST TO DOROTHY ST IN BETHALTO Miles = 0.14	STANDARD OVERLAY WIDENING EXISTING PAVEMENT REHABILITATION - PAVEMENTS	$525,000	MADISON	1	2021-2025

FY 2020-2023 Rebuild Illinois
Highway Improvement Program
District 8
Local Highways

Route / Street	Location	Improvements	Est. Cost	County	MYP Years	
		TAMP Category			Past	Current
N SEVEN HILLS RD	O'FALLON-TROY RD TO STATE ST IN OFALLON Miles = 2.46	STANDARD OVERLAY REHABILITATION - PAVEMENTS	$579,000	ST. CLAIR	1	2021-2025
NEW DOUGLAS AVE	MADISON CO LINE TO 0.5 MI W OF ELEVATOR RD Miles = 0.50	STANDARD OVERLAY REHABILITATION - PAVEMENTS	$500,000	BOND	4	**2020**
NORTON RD	AT TURKEY CREEK 1 MI S OF RED STRIPE RD	BRIDGE REPLACEMENT RECONSTRUCTION - BRIDGES	$430,000	MARION	2	2021-2025
OLD COLLINSVILLE RD	ASHLAND AVE IN FAIRVIEW HEIGHTS TO LEBANON AVE IN SWANSEA Miles = 3.51	STANDARD OVERLAY PATCHING REHABILITATION - PAVEMENTS	$503,000	ST. CLAIR	1	2021-2025
PANAMA AVE	NCL OF SORENTO TO RENKEN RD Miles = 2.18	STANDARD OVERLAY REHABILITATION - PAVEMENTS	$360,000	BOND	2	**2020**
PEARL ST	KANSAS CITY SOUTHERN RR TO HUMBERT RD IN GODFREY Miles = 0.29	STANDARD OVERLAY SIDEWALKS REHABILITATION - PAVEMENTS	$299,000	MADISON	3	**2020**

FY 2020-2023 Rebuild Illinois
Highway Improvement Program
District 8
Local Highways

Route / Street	Location	Improvements	Est. Cost	County	MYP Years	
		TAMP Category			Past	Current
PEARL ST.	AT UP RR	RR CROSSING IMPROVEMENT MISCELLANEOUS IMPROVEMENTS	$450,000	MADISON	1	2020
QUARRY RD	GHENT RD TO PALMER CREEK DR IN COLUMBIA Miles = 0.53	STANDARD OVERLAY REHABILITATION - PAVEMENTS	$645,000	MONROE	1	2021-2025
RYAN RD	AT MACOUPIN CREEK TRIB 0.3 MI W OF MACOUPIN CO LINE	BRIDGE REPLACEMENT RECONSTRUCTION - BRIDGES	$300,000	JERSEY	3	2020
S HICKORY ST 16TH ST	S HICKORY ST: NOLEMAN ST TO 5TH ST & CALUMET ST TO 16TH ST; 16TH ST: S HICKORY ST TO WABASH AVE (ALL IN CENTRALIA) Miles = 0.95	DESIGNED OVERLAY REHABILITATION - PAVEMENTS	$600,000	MARION	3	2020
S LOCUST ST	E 3RD ST TO E 17TH ST IN CENTRALIA Miles = 1.02	STANDARD OVERLAY REHABILITATION - PAVEMENTS	$335,000	MARION	3	2020

FY 2020-2023 Rebuild Illinois
Highway Improvement Program
District 8
Local Highways

Route / Street	Location	Improvements	Est. Cost	County	MYP Years	
		TAMP Category			Past	Current
SAUGET INDUSTRIAL PKWY SAUGET BUSINESS BLVD	SAUGET INDUSTRIAL PKWY: CURTIS STEINBERG DR TO SAUGET BUSINESS BLVD & SAUGET BUSINESS BLVD TO MOUSETTE LN; SAUGET BUSINESS BLVD: SAUGET INDUSTRIAL PKWY 0.2 MI E OF CURTIS STEINBERG DR TO SAUGET INDUSTRIAL PKWY 0.1 MI W OF MOUSETTE LN (ALL IN SAUGET)	GUARDRAIL LIGHTING MISCELLANEOUS IMPROVEMENTS	$795,000	ST. CLAIR	1	2021-2025
SEILER RD	BIVENS RD TO ILL 159 Miles = 1.68	STANDARD OVERLAY REHABILITATION - PAVEMENTS	$800,000	MADISON	1	2021-2025
SHATTUC RD	AT BREWSTER CREEK 0.5 MI S OF DIAMOND SPRINGS RD	BRIDGE REPLACEMENT RECONSTRUCTION - BRIDGES	$400,000	CLINTON	2	2021-2025
SHILOH STATION RD	S OF TIMBERLINE CT TO 0.5 MI N OF JOHNSON RD Miles = 0.20	RECONSTRUCTION BIKEWAY RECONSTRUCTION - PAVEMENTS	$939,000	ST. CLAIR	3	**2020**
SHILOH STATION RD	0.4 MI N OF JOHNSON RD TO 0.2 MI S Miles = 0.15	STANDARD OVERLAY REHABILITATION - PAVEMENTS	$445,000	ST. CLAIR	1	2021-2025

FY 2020-2023 Rebuild Illinois
Highway Improvement Program
District 8
Local Highways

Route / Street	Location	Improvements	Est. Cost	County	MYP Years	
		TAMP Category			Past	Current
SILVER CREEK RD	AT SILVER CREEK TRIB	BRIDGE REPLACEMENT RECONSTRUCTION - BRIDGES	$800,000	MADISON	3	**2020**
SORENTO RD	MAIN ST IN NEW DOUGLAS TO BOND CO LINE Miles = 1.51	STANDARD OVERLAY REHABILITATION - PAVEMENTS	$600,000	MADISON	1	2021-2025
SPRING VALLEY RD	0.1 MI N OF AUSTIN DR TO 0.1 MI S OF CHARLESTON DR IN TROY Miles = 0.25	STANDARD OVERLAY SIDEWALKS REHABILITATION - PAVEMENTS	$829,000	MADISON	8	2021-2025
ST. LOUIS ST	N MAIN ST TO W VANDALIA ST IN EDWARDSVILLE Miles = 0.16	STANDARD OVERLAY REHABILITATION - PAVEMENTS	$337,000	MADISON	1	2021-2025
STATE ST	0.1 MI N OF DELMAR AVE TO 0.1 MI S OF ROZIER ST IN ALTON Miles = 0.34	STANDARD OVERLAY REHABILITATION - PAVEMENTS	$705,000	MADISON	3	**2020**
SUGAR LOAF RD	0.1 MI W OF HONEY LN TO 0.2 MI NE OF ILL 157 IN COLLINSVILLE Miles = 0.11	RECONSTRUCTION RECONSTRUCTION - PAVEMENTS	$436,000	MADISON	4	2021-2025

FY 2020-2023 Rebuild Illinois
Highway Improvement Program
District 8
Local Highways

Route / Street	Location	Improvements	Est. Cost	County	MYP Years	
		TAMP Category			Past	Current
SUGAR LOAF RD	0.2 MI NE OF ILL 157 TO ILL 157 IN COLLINSVILLE	INTERSECTION RECONSTN RECONSTRUCTION - PAVEMENTS	$395,000	MADISON	5	2021-2025
SULLIVAN DR UNION HILL RD	S OF LONGACRE DR IN FAIRVIEW HEIGHTS TO 0.1 MI S OF FRANK SCOTT PKWY IN BELLEVILLE Miles = 1.20	STANDARD OVERLAY REHABILITATION - PAVEMENTS	$687,000	ST. CLAIR	3	**2020**
THIRD ST	EWING AVE TO MCCAMBRIDGE AVE IN MADISON Miles = 0.27	STANDARD OVERLAY REHABILITATION - PAVEMENTS	$608,000	MADISON	1	2021-2025
TRIPLE LAKES RD	AT PRAIRIE DUPONT CREEK IN CAHOKIA	BRIDGE SUPERSTRUCTURE REHABILITATION - BRIDGES	$275,000	ST. CLAIR	1	2021-2025
TRIPLE LAKES RD	AT PRAIRIE DUPONT CREEK IN CAHOKIA	CONSTRUCTION ENGINEERING REHABILITATION - BRIDGES	$30,000	ST. CLAIR	1	2021-2025
TROY-O'FALLON RD	AT MILL CREEK 0.3 MI N OF LEBANON RD	BRIDGE REPLACEMENT RECONSTRUCTION - BRIDGES	$1,400,000	MADISON	1	2021-2025

FY 2020-2023 Rebuild Illinois
Highway Improvement Program
District 8
Local Highways

Route / Street	Location	Improvements	Est. Cost	County	MYP Years	
		TAMP Category			Past	Current
TURNER HOLLOW RD	MISSISSIPPI RIVER RD TO TWO RIVERS NATIONAL WILDLIFE REFUGE Miles = 0.61	STANDARD OVERLAY WIDENING EXISTING PAVEMENT REHABILITATION - PAVEMENTS	$105,000	CALHOUN	1	**2020**
VARIOUS	DISTRICTWIDE CMAQ PROJECTS	MISCELLANEOUS MISCELLANEOUS IMPROVEMENTS	$5,078,000	DISTRICT-WIDE	4	**2020**
VARIOUS	DISTRICTWIDE CMAQ PROJECTS	MISCELLANEOUS RECONSTRUCTION - PAVEMENTS	$24,503,000	DISTRICT-WIDE	3	2021-2025
VENITA DR	N OF TAYLOR RD TO 0.1 MI N OF O'FALLON SPORTS PARK ENT IN O'FALLON Miles = 0.32	STANDARD OVERLAY REHABILITATION - PAVEMENTS	$792,000	ST. CLAIR	2	2021-2025
W MAIN ST	28TH ST TO 17TH ST IN BELLEVILLE Miles = 0.79	STANDARD OVERLAY REHABILITATION - PAVEMENTS	$831,000	ST. CLAIR	4	**2020**
W WASHINGTON ST	CENTREVILLE AVE TO S ILLINOIS ST IN BELLEVILLE Miles = 0.32	STANDARD OVERLAY REHABILITATION - PAVEMENTS	$814,000	ST. CLAIR	1	2021-2025

FY 2020-2023 Rebuild Illinois
Highway Improvement Program
District 8
Local Highways

Route / Street	Location	Improvements	Est. Cost	County	MYP Years	
		TAMP Category			Past	Current
WHITTAKER ST	S COLLEGE ST TO ILL 37 IN SALEM Miles = 0.21	RECONSTRUCTION RECONSTRUCTION - PAVEMENTS	$1,035,000	MARION	1	2021-2025
WILDLIFE CONSERVATION RD	TWO RIVERS NATIONAL WILDLIFE REFUGE TO CH 1 Miles = 1.39	STANDARD OVERLAY WIDENING EXISTING PAVEMENT REHABILITATION - PAVEMENTS	$135,000	CALHOUN	1	**2020**
WOOD RIVER AVE	2ND ST IN EAST ALTON TO EAST ALTON SCL Miles = 0.17	DESIGNED OVERLAY REHABILITATION - PAVEMENTS	$550,000	MADISON	1	2021-2025
WOOD RIVER AVE	WOOD RIVER NCL TO S OF ECKHARD AVE Miles = 0.48	STANDARD OVERLAY REHABILITATION - PAVEMENTS	$575,000	MADISON	2	2021-2025
WOOD RIVER AVE	S OF ECKHARD AVE TO FERGUSON AVE IN WOOD RIVER Miles = 0.47	STANDARD OVERLAY REHABILITATION - PAVEMENTS	$451,000	MADISON	1	2021-2025

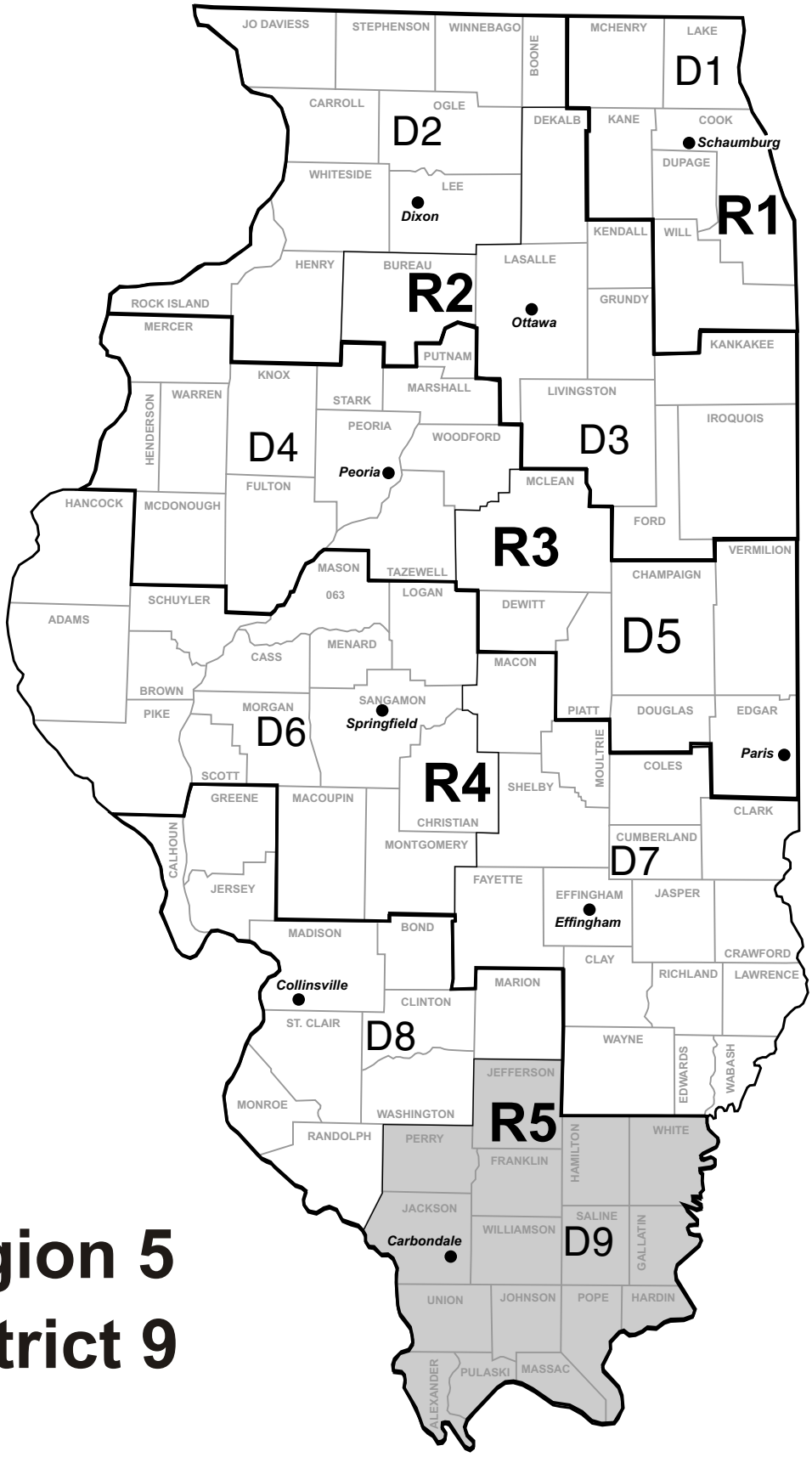

Region 5
District 9

TRANSPORTATION PROGRAM SUMMARY
ILLINOIS DEPARTMENT OF TRANSPORTATION
REGION 5, DISTRICT 9, CARBONDALE

Overview

Highway District 9 encompasses 16 counties in southern Illinois and includes the cities of Carbondale, Mt. Vernon, Marion, Herrin, Harrisburg, Murphysboro, West Frankfort, Benton and Pinckneyville, plus many smaller communities which serve as satellites for the larger employment centers or as focal points of this farming and recreational area. The state highway system in District 9 consists of 1,462 miles of highways and 767 bridges, supporting 8.9 million vehicle miles of travel daily.

State Program

The program for state and local highways will average $3.91 billion annually for the FY 2020-2025 period. Approximately $1.14 billion will be provided during FY 2020-2025 for improvements to state highways in District 9. The following table summarizes anticipated accomplishments on the state highway system in District 9 during this time frame.

FY 2020-2025 Programmed Improvements

Roadway Maintenance	
Interstate NHS (miles)	61
Non-Interstate NHS (miles)	115
Non-NHS Marked (miles)	319
Non-NHS Unmarked (miles)	69
Bridges	
Interstate NHS (Sq. Ft.)	380,469
Non-Interstate NHS (Sq. Ft.)	89,311
Non-NHS Marked (Sq. Ft.)	80,540
Non-NHS Unmarked (Sq. Ft.)	41,902
Safety/System Modernization	
Interstate NHS (miles)	0
Non-Interstate NHS (miles)	0
Non-NHS Marked (miles)	4
Non-NHS Unmarked (miles)	0
Safety Locations (number)	9
System Expansion	
Interstate NHS (miles)	28
Non-Interstate NHS (miles)	0
Non-NHS Marked (miles)	0
Non-NHS Unmarked (miles)	0
New Bridges (Sq. Ft.)	0
Preservation	
Roads & Bridges ($M)	109.600

Major Highway projects of interest that are tentatively scheduled during the FY 2020-2025 time frame include:

- **Interstate 24 from Interstate 57 interchange to Ohio River in Massac County.** Resurfacing on 38.7 miles, bridge deck overlays and a bridge replacement four miles south of Johnson County line are programmed during FY 2021-2025 at a cost of $76.5 million.

- **Interstate 57 (northbound) from 0.5 mile north of Illinois 146 to Interstate 24 in Union and Johnson Counties.** Reconstruction on 12.7 miles of the northbound lanes is programmed during FY 2021-2025 at a cost of $21 million.

- **Interstate 57 from 1.6 miles south of Illinois 149 to 1.6 miles north of Illinois 149 in Franklin County.** Additional lanes for 3.2 miles and a bridge replacement are programmed in FY 2020 at a cost of $19 million. *Provides for efficient freight movement.*

- **Interstate 57/64 at the Illinois 15 interchange in Mt. Vernon.** An interchange reconstruction, a bridge replacement, engineering for location, environmental and design studies, engineering for contract plans, land acquisition and utility adjustments are programmed during FY 2021-2025 at a cost of $52 million.

- **Interstate 57 from Middle Fork of Big Muddy River north of West Frankfort to Interstate 64 south tri-level interchange in Mt. Vernon.** Additional lanes for 25 miles, bridge replacements and a bridge deck overlay are programmed during FY 2021-2025 at a cost of $174.6 million.

- **Interstate 64 at Wabash River in White County.** A bridge replacement, engineering for contract plans and construction engineering are programmed during FY 2020-2025 at a cost of $90.7 million. Of this total, engineering for contract plans is programmed in FY 2020 at a cost of $2.3 million. *Illinois is the lead agency and will share the cost equally with Indiana.*

- **Illinois 37 from Campground Road in Bonnie to Illinois 14 in Benton.** Resurfacing on 13.8 miles, new shoulders, land acquisition and utility adjustments are programmed during FY 2021-2025 at a cost of $34.5 million.

- **Illinois 149 (Main Street) from Interstate 57 to Illinois 37 in West Frankfort.** Resurfacing on 0.7 mile, land acquisition and utility adjustments are programmed during FY 2020-2025 at a cost of $5.5 million. Of this total, land acquisition is programmed in FY 2020 at a cost of $1.2 million.

- **Old US 51 from Union County line to Illinois 37 north of Cairo.** Resurfacing on 18.5 miles is programmed during FY 2021-2025 at a cost of $6.8 million.

FY 2020-2025 Rebuild Illinois
Highway Improvement Program
District 9
State Highways

Route / Street	Location	Improvements	TAMP Category	Est. Cost	County	MYP Years Past	MYP Years Current
I 24	I-57 INTCHG IN WILLIAMSON CO TO US 45 N OF VIENNA Miles = 13.64	STANDARD OVERLAY	REHABILITATION - PAVEMENTS	$26,000,000	JOHNSON WILLIAMSON	1	2021-2025

Roadway Information

Miles	AADT	Truck Pct	NHS
12.05	20,086	33.6	Y
1.59	19,500	34.1	Y

Route / Street	Location	Improvements	TAMP Category	Est. Cost	County	MYP Years Past	MYP Years Current
I 24	US 45 N OF VIENNA TO MASSAC CO LINE Miles = 9.95	STANDARD OVERLAY	REHABILITATION - PAVEMENTS	$18,000,000	JOHNSON	1	2021-2025

Roadway Information

Miles	AADT	Truck Pct	NHS
9.95	19,710	35.1	Y

Route / Street	Location	Improvements	TAMP Category	Est. Cost	County	MYP Years Past	MYP Years Current
I 24	JOHNSON CO LINE TO OHIO RIVER Miles = 15.09	STANDARD OVERLAY BRIDGE DECK OVERLAY	REHABILITATION - PAVEMENTS	$28,000,000	MASSAC	4	2021-2025

Roadway Information

Miles	AADT	Truck Pct	NHS
15.09	19,855	34.3	Y

Route / Street	Location	Improvements	TAMP Category	Est. Cost	County	MYP Years Past	MYP Years Current
I 24	4 MI S OF JOHNSON CO LINE	BRIDGE REPLACEMENT	RECONSTRUCTION - BRIDGES	$4,500,000	MASSAC	3	2021-2025

Structure Information

Str Number	AADT	Truck Pct	NHS
0640017	9,350	36	Y
0640018	9,350	36	Y

Route / Street	Location	Improvements	TAMP Category	Est. Cost	County	MYP Years Past	MYP Years Current
I 24	OHIO RIVER BRIDGE AT ECL OF METROPOLIS	BRIDGE DECK OVERLAY BRIDGE REPAIR	PRESERVATION - BRIDGES	$4,000,000	MASSAC	4	2021-2025

ILLINOIS LEAD AGENCY; KENTUCKY AND ILLINOIS WILL SHARE COST EQUALLY.

FY 2020-2025 Rebuild Illinois
Highway Improvement Program
District 9
State Highways

Route / Street	Location	Improvements	Est. Cost	County	MYP Years	
		TAMP Category			Past	Current
I 57	MISSISSIPPI RIVER BRIDGE AT WCL OF CAIRO	BRIDGE DECK SEALING	$150,000	ALEXANDER	1	2021-2025
	ILLINOIS LEAD AGENCY; MISSOURI AND ILLINOIS WILL SHARE COST EQUALLY.	PRESERVATION - BRIDGES				
I 57	MISSISSIPPI RIVER BRIDGE AT WCL OF CAIRO	BRIDGE PAINTING	$30,000,000	ALEXANDER	1	2021-2025
	ILLINOIS LEAD AGENCY; MISSOURI AND ILLINOIS WILL SHARE COST EQUALLY.	PRESERVATION - BRIDGES				
I 57 US 51	TR 44 1 MI N OF MOUNDS RD INTCHG	BRIDGE JOINT REPLACE/REPAIR BRIDGE REPAIR	$150,000	PULASKI	1	**2020**
		PRESERVATION - BRIDGES				
I 57 US 51	PERKS RD 1.3 MI S OF UNION CO LINE	BRIDGE JOINT REPLACE/REPAIR BRIDGE REPAIR	$100,000	PULASKI	1	**2020**
		PRESERVATION - BRIDGES				
I 57	BIG CREEK 2 MI N OF DONGOLA	BRIDGE REPLACEMENT	$6,000,000	UNION	12	**2020**
		RECONSTRUCTION - BRIDGES				

Structure Information

Str Number	AADT	Truck Pct	NHS
0910005	5,750	59	Y
0910006	5,750	59	Y

FY 2020-2025 Rebuild Illinois
Highway Improvement Program
District 9
State Highways

Route / Street	Location	Improvements	Est. Cost	County	MYP Years	
		TAMP Category			Past	Current
I 57	TRAIL OF TEARS REST AREA	PARKING IMPROVEMENT MISCELLANEOUS IMPROVEMENTS	$1,600,000	UNION	1	2021-2025
I 57 (NORTHBOUND)	0.5 MI N OF ILL 146 TO I-24 Miles = 12.66	RECONSTRUCTION RECONSTRUCTION - PAVEMENTS	$21,000,000	UNION JOHNSON	5	2021-2025
I 57	GRASSY RD 1.9 MI N OF ILL 148	BRIDGE REPLACEMENT RECONSTRUCTION - BRIDGES	$3,000,000	WILLIAMSON	3	2021-2025
I 57	WESTMINSTER DR 0.7 MI S OF OLD ILL 13 IN MARION	BRIDGE REPLACEMENT RECONSTRUCTION - BRIDGES	$3,000,000	WILLIAMSON	11	2021-2025
I 57	CEDAR GROVE RD 0.5 MI N OF MARION	BRIDGE JOINT REPLACE/REPAIR BRIDGE REPAIR PRESERVATION - BRIDGES	$150,000	WILLIAMSON	1	2021-2025

Roadway Information

Miles	AADT	Truck Pct	NHS
4.25	15,000	48.4	Y
8.41	13,808	45.4	Y

Structure Information

Str Number	AADT	Truck Pct	NHS
1000044	1,100	3	N

Structure Information

Str Number	AADT	Truck Pct	NHS
1000055	75	13	N

FY 2020-2025 Rebuild Illinois
Highway Improvement Program
District 9
State Highways

Route / Street	Location	Improvements	Est. Cost	County	MYP Years	
		TAMP Category			Past	Current
I 57	OLD ILL 13 IN MARION TO S OF HERRIN RD IN JOHNSTON CITY Miles = 4.94	STANDARD OVERLAY REHABILITATION - PAVEMENTS	$5,500,000	WILLIAMSON	1	2021-2025
I 57	STOTLAR RD 2.5 MI N OF MARION	BRIDGE JOINT REPLACE/REPAIR BRIDGE REPAIR PRESERVATION - BRIDGES	$300,000	WILLIAMSON	1	**2020**
I 57	HERRIN RD AT WCL OF JOHNSTON CITY	BRIDGE REPLACEMENT RECONSTRUCTION - BRIDGES	$3,000,000	WILLIAMSON	1	2021-2025
I 57	1.2 MI N OF JOHNSTON CITY	BRIDGE NEW DECK REHABILITATION - BRIDGES	$3,000,000	WILLIAMSON	6	2021-2025
I 57	1.6 MI S OF ILL 149 TO 1.6 MI N OF ILL 149 Miles = 3.16 *ILLINOIS COMPETITIVE FREIGHT PROGRAM PROJECT.*	ADDITIONAL LANES BRIDGE REPLACEMENT INITIAL CONSTRUCTION - PAVEMENTS	$19,000,000	FRANKLIN	1	**2020**

Roadway Information

Miles	AADT	Truck Pct	NHS
0.31	30,000	41.6	Y
0.40	40,600	36.7	Y
4.24	40,600	36.7	Y

Structure Information

Str Number	AADT	Truck Pct	NHS
1000040	7,000	7	N

Structure Information

Str Number	AADT	Truck Pct	NHS
1000053	1,000	3	N

Structure Information

Str Number	AADT	Truck Pct	NHS
0280001	20,100	32	Y
0280002	20,100	32	Y

FY 2020-2025 Rebuild Illinois
Highway Improvement Program
District 9
State Highways

Route / Street	Location	Improvements	Est. Cost	County	MYP Years Past	MYP Years Current
		TAMP Category				
I 57	MIDDLE FORK OF BIG MUDDY RIVER N OF W FRANKFORT TO 2.5 MI S OF ILL 154 Miles = 8.50	ADDITIONAL LANES BRIDGE REPLACEMENT INITIAL CONSTRUCTION - PAVEMENTS	$61,000,000	FRANKLIN	1	2021-2025
I 57	2.5 MI S OF ILL 154 TO I-64 S TRI-LEVEL INTCHG IN MT VERNON Miles = 16.48	ADDITIONAL LANES BRIDGE REPLACEMENT BRIDGE DECK OVERLAY INITIAL CONSTRUCTION - PAVEMENTS	$113,600,000	FRANKLIN JEFFERSON	1	2021-2025
I 57 I 64	ILL 15 INTCHG IN MT VERNON	INTERCHANGE RECONSTRUCTION BRIDGE REPLACEMENT RECONSTRUCTION - PAVEMENTS	$45,000,000	JEFFERSON	1	2021-2025
I 57 I 64	ILL 15 INTCHG IN MT VERNON	PRELIMINARY ENGINEERING RECONSTRUCTION - PAVEMENTS	$4,000,000	JEFFERSON	1	2021-2025
I 57 I 64	ILL 15 INTCHG IN MT VERNON	LAND ACQUISITION RECONSTRUCTION - PAVEMENTS	$2,000,000	JEFFERSON	1	2021-2025

Structure Information

Str Number	AADT	Truck Pct	NHS
0280006	19,450	37	Y
0280007	19,450	37	Y

Structure Information

Str Number	AADT	Truck Pct	NHS
0280013	19,550	40	Y
0280014	19,550	40	Y
0410003	18,250	41	Y
0410004	18,250	41	Y
0280011	17,150	37	Y

Structure Information

Str Number	AADT	Truck Pct	NHS
0410025	20,000	13	Y

FY 2020-2025 Rebuild Illinois
Highway Improvement Program
District 9
State Highways

Route / Street	Location	Improvements	Est. Cost	County	MYP Years	
		TAMP Category			Past	Current
I 57 I 64	ILL 15 INTCHG IN MT VERNON	UTILITY ADJUSTMENT RECONSTRUCTION - PAVEMENTS	$1,000,000	JEFFERSON	1	2021-2025
I 57	0.3 MI N OF I-64 N OF MT VERNON TO 2.7 MI S OF DIX INTCHG Miles = 4.16	STANDARD OVERLAY PRESERVATION - PAVEMENTS	$4,200,000	JEFFERSON	1	2021-2025
I 57	AT DIX INTCHG	BRIDGE REPLACEMENT RECONSTRUCTION - BRIDGES	$6,000,000	JEFFERSON	4	2021-2025
I 57	0.2 MI N OF DIX INTCHG	BRIDGE REPLACEMENT RR FLAGGER RECONSTRUCTION - BRIDGES	$6,500,000	JEFFERSON	4	2021-2025
I 64	WASHINGTON CO LINE TO I-57 Miles = 10.75	RUBBLIZATION BRIDGE DECK OVERLAY RECONSTRUCTION - PAVEMENTS	$38,000,000	JEFFERSON	1	2021-2025

Roadway Information

Miles	AADT	Truck Pct	NHS
4.16	23,900	35.3	Y
10.75	26,440	27.9	Y

Structure Information

Str Number	AADT	Truck Pct	NHS
0410014	11,950	35	Y
0410015	12,300	33	Y
0410016	12,300	33	Y
0410017	12,300	33	Y

FY 2020-2025 Rebuild Illinois
Highway Improvement Program
District 9
State Highways

Route / Street	Location	Improvements	Est. Cost	County	MYP Years	
		TAMP Category			Past	Current
I 64	WASHINGTON CO LINE TO I-57	PRELIMINARY ENGINEERING	$4,000,000	JEFFERSON	1	2020
		RECONSTRUCTION - PAVEMENTS				
I 64	I-57/64 N TRI-LEVEL INTCHG IN MT VERNON	BRIDGE JOINT REPLACE/REPAIR	$1,000,000	JEFFERSON	3	2020
		PRESERVATION - BRIDGES				
I 64	ILL 37 INTCHG (EB) S OF MT VERNON	BRIDGE REPLACEMENT	$6,000,000	JEFFERSON	7	2021-2025
		RECONSTRUCTION - BRIDGES				
I 64	0.2 MI E OF ILL 37	BRIDGE REPLACEMENT	$9,000,000	JEFFERSON	1	2021-2025
		RECONSTRUCTION - BRIDGES				
I 64	0.2 MI E OF ILL 37	UTILITY ADJUSTMENT	$750,000	JEFFERSON	1	2021-2025
		RECONSTRUCTION - BRIDGES				

Structure Information

Str Number	AADT	Truck Pct	NHS
0410068	6,450	33	Y
0410067	7,250	32	Y

Structure Information

Str Number	AADT	Truck Pct	NHS
0410090	6,450	33	Y
0410089	6,450	33	Y

FY 2020-2025 Rebuild Illinois
Highway Improvement Program
District 9
State Highways

Route / Street	Location	Improvements	Est. Cost	County	MYP Years	
		TAMP Category			Past	Current
I 64	VARIOUS BRIDGES E OF MT VERNON	BRIDGE DECK OVERLAY PRESERVATION - BRIDGES	$3,600,000	JEFFERSON	1	2021-2025
I 64	0.5 MI E OF BELLE RIVE INTCHG	BRIDGE JOINT REPLACE/REPAIR BRIDGE REPAIR PRESERVATION - BRIDGES	$500,000	JEFFERSON	1	2021-2025
I 64	WAYNE CO LINE TO 6.5 MI E Miles = 6.49	STANDARD OVERLAY PRESERVATION - PAVEMENTS	$6,700,000	WHITE	1	2020
I 64 (EASTBOUND)	POND CREEK 0.2 MI E OF WAYNE CO LINE	BRIDGE DECK OVERLAY PRESERVATION - BRIDGES	$450,000	WHITE	1	2021-2025
I 64	TRIB RANDOLPH DITCH 2.1 MI E OF WAYNE CO LINE	BRIDGE DECK OVERLAY PRESERVATION - BRIDGES	$250,000	WHITE	1	2021-2025

Roadway Information

Miles	AADT	Truck Pct	NHS
6.49	12,700	39.6	Y

FY 2020-2025 Rebuild Illinois
Highway Improvement Program
District 9
State Highways

Route / Street	Location	Improvements	Est. Cost	County	MYP Years	
		TAMP Category			Past	Current
I 64	4.2 MI E OF WAYNE CO LINE	BRIDGE DECK OVERLAY	$700,000	WHITE	1	2021-2025
		PRESERVATION - BRIDGES				
I 64	WABASH RIVER BRIDGES	BRIDGE REPLACEMENT	$80,000,000	WHITE	7	2021-2025
	ILLINOIS LEAD AGENCY; INDIANA AND ILLINOIS WILL SHARE COST EQUALLY.					
		RECONSTRUCTION - BRIDGES				
I 64	WABASH RIVER BRIDGES	P.E. (PHASE II)	$2,700,000	WHITE	1	**2020**
	ILLINOIS LEAD AGENCY; INDIANA AND ILLINOIS WILL SHARE COST EQUALLY.					
		RECONSTRUCTION - BRIDGES				
I 64	WABASH RIVER BRIDGES	CONSTRUCTION ENGINEERING	$8,000,000	WHITE	7	2021-2025
	ILLINOIS LEAD AGENCY; INDIANA AND ILLINOIS WILL SHARE COST EQUALLY.					
		RECONSTRUCTION - BRIDGES				
US 45	1.5 MI N OF ENFIELD	BRIDGE REPLACEMENT	$750,000	WHITE	2	2021-2025
		RECONSTRUCTION - BRIDGES				

Structure Information

Str Number	AADT	Truck Pct	NHS
0970003	8,200	35	Y
0970004	8,200	35	Y

Structure Information

Str Number	AADT	Truck Pct	NHS
0970023	1,800	23	N

FY 2020-2025 Rebuild Illinois
Highway Improvement Program
District 9
State Highways

Route / Street	Location	Improvements	Est. Cost	County	MYP Years	
		TAMP Category			Past	Current
US 45	ILL 14 TO ILL 1 IN NORRIS CITY Miles = 8.26	STANDARD OVERLAY	$2,800,000	WHITE	1	2020
Roadway Information Miles: 8.26; AADT: 1,438; Truck Pct: 16.6; NHS: N		REHABILITATION - PAVEMENTS				
US 45	2.4 MI N OF NORRIS CITY	CULVERT REPLACEMENT	$100,000	WHITE	4	2021-2025
		MISCELLANEOUS IMPROVEMENTS				
US 45	2 MI S OF ILL 1	BRIDGE REPLACEMENT	$1,400,000	WHITE	3	2021-2025
		RECONSTRUCTION - BRIDGES		**Structure Information** Str Number: 0970013; AADT: 2,450; Truck Pct: 14; NHS: Y		
US 45	OVER TR 381 (400 N) 2.5 MI S OF ILL 1	BRIDGE REPLACEMENT	$750,000	WHITE	3	2021-2025
		RECONSTRUCTION - BRIDGES		**Structure Information** Str Number: 0970014; AADT: 2,450; Truck Pct: 14; NHS: Y		
US 45	1.5 MI N OF GALLATIN CO LINE	CULVERT REPLACEMENT	$150,000	WHITE	2	2021-2025
		MISCELLANEOUS IMPROVEMENTS				

FY 2020-2025 Rebuild Illinois
Highway Improvement Program
District 9
State Highways

Route / Street	Location	Improvements	Est. Cost	County	MYP Years	
		TAMP Category			Past	Current
US 45	N FORK SALINE RIVER 1 MI N OF TEXAS CITY	BRIDGE REPLACEMENT	$1,800,000	SALINE	4	2021-2025
		RECONSTRUCTION - BRIDGES				

Structure Information

Str Number	AADT	Truck Pct	NHS
0830001	4,150	14	Y

Route / Street	Location	Improvements	Est. Cost	County	MYP Past	MYP Current
US 45	N FORK SALINE RIVER 0.5 MI N OF TEXAS CITY	BRIDGE REPLACEMENT	$2,000,000	SALINE	4	2021-2025
		RECONSTRUCTION - BRIDGES				

Structure Information

Str Number	AADT	Truck Pct	NHS
0830002	4,150	14	Y

Route / Street	Location	Improvements	Est. Cost	County	MYP Past	MYP Current
US 45 ILL 34	ILL 142 IN ELDORADO TO LOCUST ST IN HARRISBURG Miles = 7.30 *PRESERVATION PROJECT*	STANDARD OVERLAY	$4,800,000	SALINE	1	**2020**
		PRESERVATION - PAVEMENTS				

Roadway Information

Miles	AADT	Truck Pct	NHS
7.30	9,834	7.0	P

Route / Street	Location	Improvements	Est. Cost	County	MYP Past	MYP Current
US 45 ILL 34	POPLAR ST INT IN HARRISBURG	INTERSECTION RECONSTN	$1,500,000	SALINE	1	2021-2025
		MISCELLANEOUS IMPROVEMENTS				

Route / Street	Location	Improvements	Est. Cost	County	MYP Past	MYP Current
US 45	ILL 145 TO MILL ST IN CARRIER MILLS Miles = 6.36	DESIGNED OVERLAY	$2,100,000	SALINE	4	2021-2025
		REHABILITATION - PAVEMENTS				

Roadway Information

Miles	AADT	Truck Pct	NHS
2.79	5,415	6.2	N
3.57	4,454	7.3	N

FY 2020-2025 Rebuild Illinois
Highway Improvement Program
District 9
State Highways

Route / Street	Location	Improvements	Est. Cost	County	MYP Years	
		TAMP Category			Past	Current
US 45	FEAZEL ST IN HARRISBURG	CULVERT REPLACEMENT MISCELLANEOUS IMPROVEMENTS	$250,000	SALINE	5	2021-2025
US 45	MILL ST IN CARRIER MILLS TO WHITE OAK ST IN STONEFORT AT WILLIAMSON CO LINE Miles = 6.48	DESIGNED OVERLAY REHABILITATION - PAVEMENTS	$3,000,000	SALINE	3	2021-2025
US 45	STREAM 1 MI S OF NEW BURNSIDE	CULVERT REPLACEMENT RECONSTRUCTION - BRIDGES	$600,000	JOHNSON	2	2021-2025
US 45	0.7 MI NE OF I-24 TO 1 MI SW OF I-24; ILL 146 IN VIENNA TO 1.8 MI S Miles = 3.52	STANDARD OVERLAY REHABILITATION - PAVEMENTS	$1,200,000	JOHNSON	1	2021-2025
US 45	JOHNSON CO LINE TO ILL 169 Miles = 3.31	STANDARD OVERLAY REHABILITATION - PAVEMENTS	$1,000,000	MASSAC	4	**2020**

Roadway Information

Miles	AADT	Truck Pct	NHS
6.48	1,900	11.1	N
1.73	2,859	13.0	N
1.79	2,130	14.3	N
3.31	1,150	7.0	N

Structure Information

Str Number	AADT	Truck Pct	NHS
0442007	1,900	14	N

FY 2020-2025 Rebuild Illinois
Highway Improvement Program
District 9
State Highways

Route / Street	Location	Improvements	Est. Cost	County	MYP Years	
		TAMP Category			Past	Current
US 45	5.7 MI N OF METROPOLIS	BRIDGE REPLACEMENT	$1,500,000	MASSAC	2	2021-2025
		RECONSTRUCTION - BRIDGES				

Structure Information

Str Number	AADT	Truck Pct	NHS
0640003	2,200	7	N

Route / Street	Location	Improvements	Est. Cost	County	Past	Current
US 45	10TH ST IN METROPOLIS TO BELGRADE RD E OF I-24 Miles = 4.49	STANDARD OVERLAY	$2,600,000	MASSAC	3	2021-2025
		REHABILITATION - PAVEMENTS				

Roadway Information

Miles	AADT	Truck Pct	NHS
3.88	10,359	8.1	P
0.37	5,070	11.3	N
0.24	5,750	1.7	N

Route / Street	Location	Improvements	Est. Cost	County	Past	Current
US 45	BELGRADE RD TO OHIO RIVER BRIDGE IN BROOKPORT Miles = 4.90	STANDARD OVERLAY	$1,800,000	MASSAC	1	2021-2025
		REHABILITATION - PAVEMENTS				

Roadway Information

Miles	AADT	Truck Pct	NHS
4.90	5,557	2.2	N

Route / Street	Location	Improvements	Est. Cost	County	Past	Current
US 51	COLLIER CREEK 0.2 MI N OF TAMAROA	BRIDGE REPLACEMENT	$600,000	PERRY	10	2021-2025
		RECONSTRUCTION - BRIDGES				

Structure Information

Str Number	AADT	Truck Pct	NHS
0730002	2,150	16	N

Route / Street	Location	Improvements	Est. Cost	County	Past	Current
US 51	0.4 MI N OF ILL 154	CULVERT REPLACEMENT	$200,000	PERRY	4	2020
		MISCELLANEOUS IMPROVEMENTS				

FY 2020-2025 Rebuild Illinois
Highway Improvement Program
District 9
State Highways

Route / Street	Location	Improvements	Est. Cost	County	MYP Years	
		TAMP Category			Past	Current
US 51	HICKORY ST TO ILL 152 IN DUQUOIN Miles = 0.82	RECONSTRUCTION	$4,000,000	PERRY	1	2021-2025
Roadway Information Miles: 0.82; AADT: 5,441; Truck Pct: 10.7; NHS: Y		RECONSTRUCTION - PAVEMENTS				
US 51	JACKSON CO LINE TO 0.2 MI S OF ILL 14 S OF DUQUOIN Miles = 1.33	STANDARD OVERLAY	$500,000	PERRY	1	2021-2025
Roadway Information Miles: 1.33; AADT: 6,150; Truck Pct: 9.8; NHS: Y		REHABILITATION - PAVEMENTS				
US 51	STREAM N OF KIMMEL ST IN ELKVILLE	BRIDGE REPLACEMENT	$900,000	JACKSON	11	2021-2025
		RECONSTRUCTION - BRIDGES		**Structure Information** Str Number: 0390002; AADT: 6,950; Truck Pct: 7; NHS: Y		
US 51	PERRY CO LINE TO HALLIDAYBORO RD S OF ELKVILLE Miles = 4.51	STANDARD OVERLAY	$1,500,000	JACKSON	1	2021-2025
Roadway Information Miles: 4.51; AADT: 6,127; Truck Pct: 11.6; NHS: Y		REHABILITATION - PAVEMENTS				
US 51	HALLIDAYBORO RD S OF ELKVILLE TO 0.2 MI S OF INDUSTRIAL PARK RD IN CARBONDALE Miles = 10.02	STANDARD OVERLAY	$3,600,000	JACKSON	1	2021-2025
Roadway Information Miles: 10.02; AADT: 6,729; Truck Pct: 6.3; NHS: Y		REHABILITATION - PAVEMENTS				

FY 2020-2025 Rebuild Illinois
Highway Improvement Program
District 9
State Highways

Route / Street	Location	Improvements	Est. Cost	County	MYP Years	
		TAMP Category			Past	Current
US 51	2.6 MI N OF ILL 149 N OF DESOTO	BRIDGE SUPERSTRUCTURE	$1,500,000	JACKSON	1	2021-2025
		REHABILITATION - BRIDGES				

Structure Information

Str Number	AADT	Truck Pct	NHS
0390052	5,950	10	Y

Route / Street	Location	Improvements	Est. Cost	County	Past	Current
US 51	GRAND AVE TO OLD US 51 SPUR IN CARBONDALE Miles = 1.59	STANDARD OVERLAY	$1,400,000	JACKSON	2	**2020**
		PRESERVATION - PAVEMENTS				

Roadway Information

Miles	AADT	Truck Pct	NHS
1.59	11,448	7.8	Y

Route / Street	Location	Improvements	Est. Cost	County	Past	Current
US 51 US 51 A	ILL 146 IN ANNA TO I-57 Miles = 7.27	STANDARD OVERLAY	$2,800,000	UNION	1	2021-2025
		REHABILITATION - PAVEMENTS				

Roadway Information

Miles	AADT	Truck Pct	NHS
7.27	3,750	7.8	Y

Route / Street	Location	Improvements	Est. Cost	County	Past	Current
US 51 US 60 US 62	OHIO RIVER BRIDGE 1 MI S OF CAIRO	BRIDGE APPROACH ROADWAY	$2,000,000	ALEXANDER	2	2021-2025
		MISCELLANEOUS IMPROVEMENTS				

Route / Street	Location	Improvements	Est. Cost	County	Past	Current
US 51 US 60 US 62	OHIO RIVER BRIDGE 1 MI S OF CAIRO *KENTUCKY LEAD AGENCY; ILLINOIS' SHARE OF THE COST.*	P.E. (PHASE II)	$6,500,000	ALEXANDER	4	2021-2025
		RECONSTRUCTION - BRIDGES				

FY 2020-2025 Rebuild Illinois
Highway Improvement Program
District 9
State Highways

Route / Street	Location	Improvements	Est. Cost	County	MYP Years	
		TAMP Category			Past	Current
US 51 US 60 US 62	OHIO RIVER BRIDGE 1 MI S OF CAIRO	LAND ACQUISITION RECONSTRUCTION - BRIDGES	$500,000	ALEXANDER	2	2021-2025
US 60 US 62	MISSISSIPPI RIVER IN CAIRO *ILLINOIS LEAD AGENCY; MISSOURI AND ILLINOIS WILL SHARE COST EQUALLY.*	PIER REPAIR MAINTENANCE - BRIDGES	$250,000	ALEXANDER	1	**2020**
ILL 1	FRENCH CREEK 2 MI S OF GRAYVILLE	BRIDGE REPLACEMENT RECONSTRUCTION - BRIDGES	$900,000	WHITE	2	2021-2025
ILL 1	NE OF 4TH ST IN CARMI	CULVERT REPLACEMENT MISCELLANEOUS IMPROVEMENTS	$150,000	WHITE	1	2021-2025
ILL 1	4 MI NE OF US 45 JCT	BRIDGE REPLACEMENT RECONSTRUCTION - BRIDGES	$700,000	WHITE	8	2021-2025

Structure Information

Str Number	AADT	Truck Pct	NHS
0970005	4,300	16	Y

Structure Information

Str Number	AADT	Truck Pct	NHS
0970012	3,000	11	Y

FY 2020-2025 Rebuild Illinois
Highway Improvement Program
District 9
State Highways

Route / Street	Location	Improvements	Est. Cost	County	MYP Years	
		TAMP Category			Past	Current
ILL 1	ILL 13 TO 2 MI S Miles = 2.04	STANDARD OVERLAY	$800,000	GALLATIN	1	2021-2025
Roadway Information Miles: 2.04; AADT: 1,700; Truck Pct: 27.9; NHS: N		REHABILITATION - PAVEMENTS				
ILL 1	0.1 MI S OF GRATER RD TO HARDIN CO LINE Miles = 8.49	DESIGNED OVERLAY	$3,200,000	GALLATIN	3	2021-2025
Roadway Information Miles: 8.49; AADT: 1,432; Truck Pct: 29.6; NHS: N		REHABILITATION - PAVEMENTS				
ILL 3	RANDOLPH CO LINE TO LOGAN HOLLOW RD Miles = 5.17	STANDARD OVERLAY	$2,000,000	JACKSON	1	2021-2025
Roadway Information Miles: 5.17; AADT: 2,302; Truck Pct: 16.6; NHS: Y		REHABILITATION - PAVEMENTS				
ILL 3	STREAM 1.8 MI S OF RANDOLPH CO LINE	CULVERT REPLACEMENT	$500,000	JACKSON	12	2021-2025
		RECONSTRUCTION - BRIDGES		**Structure Information** Str Number: 0392013; AADT: 2,300; Truck Pct: 16; NHS: Y		
ILL 3	0.1 MI SE OF RADDLE RD	CULVERT REPLACEMENT	$600,000	JACKSON	3	2021-2025
		RECONSTRUCTION - BRIDGES		**Structure Information** Str Number: 0392014; AADT: 2,550; Truck Pct: 15; NHS: Y		

FY 2020-2025 Rebuild Illinois
Highway Improvement Program
District 9
State Highways

Route / Street	Location	Improvements	Est. Cost	County	MYP Years Past	MYP Years Current
		TAMP Category				
ILL 3	TALBOTT HOLLOW 1.1 MI NW OF ILL 151	CULVERT REPLACEMENT	$600,000	JACKSON	3	2021-2025
		RECONSTRUCTION - BRIDGES				

Structure Information

Str Number	AADT	Truck Pct	NHS
0392015	2,550	15	Y

Route / Street	Location	Improvements	Est. Cost	County	MYP Past	MYP Current
ILL 3	S OF HOWARDTON RD IN GRAND TOWER TO UNION CO LINE Miles = 4.51	STANDARD OVERLAY	$1,800,000	JACKSON	1	2021-2025
		REHABILITATION - PAVEMENTS				

Roadway Information

Miles	AADT	Truck Pct	NHS
4.51	1,200	20.0	Y

Route / Street	Location	Improvements	Est. Cost	County	MYP Past	MYP Current
ILL 3	JACKSON CO LINE TO ILL 146 IN WARE Miles = 9.00	STANDARD OVERLAY	$3,600,000	UNION	1	2021-2025
		REHABILITATION - PAVEMENTS				

Roadway Information

Miles	AADT	Truck Pct	NHS
9.00	1,441	14.6	Y

Route / Street	Location	Improvements	Est. Cost	County	MYP Past	MYP Current
ILL 3	BROWNVILLE RD TO 0.1 MI W OF PIGEON ROOST RD Miles = 1.80	DESIGNED OVERLAY	$500,000	ALEXANDER	1	2021-2025
		REHABILITATION - PAVEMENTS				

Roadway Information

Miles	AADT	Truck Pct	NHS
1.80	3,100	15.8	N

Route / Street	Location	Improvements	Est. Cost	County	MYP Past	MYP Current
ILL 3	DRAINAGE DITCH 0.5 MI W OF ILL 127	BRIDGE REPLACEMENT BRIDGE APPROACH ROADWAY	$1,800,000	ALEXANDER	2	2021-2025
		RECONSTRUCTION - BRIDGES				

Structure Information

Str Number	AADT	Truck Pct	NHS
0020012	2,350	14	N

FY 2020-2025 Rebuild Illinois
Highway Improvement Program
District 9
State Highways

Route / Street	Location	Improvements	Est. Cost	County	MYP Years	
		TAMP Category			Past	Current
ILL 4	ILL 150 TO ILL 151 IN AVA Miles = 10.91	STANDARD OVERLAY REHABILITATION - PAVEMENTS	$3,500,000	PERRY JACKSON RANDOLPH	1	2021-2025
ILL 13	3.2 MI E OF RANDOLPH CO LINE TO ILL 154 IN PINCKNEYVILLE Miles = 9.75	STANDARD OVERLAY REHABILITATION - PAVEMENTS	$3,600,000	PERRY	6	**2020**
ILL 13 (EASTBOUND)	OAKLAND AVE TO LEWIS LN IN CARBONDALE Miles = 1.90	STANDARD OVERLAY REHABILITATION - PAVEMENTS	$1,900,000	JACKSON	1	**2020**
ILL 13 (WESTBOUND)	WALL ST TO MARION ST Miles = 0.29	RECONSTRUCTION RECONSTRUCTION - PAVEMENTS	$2,500,000	JACKSON	1	2021-2025
ILL 13 (WESTBOUND)	LEWIS LN TO WALL ST IN CARBONDALE Miles = 0.49	STANDARD OVERLAY PRESERVATION - PAVEMENTS	$500,000	JACKSON	1	2021-2025

Roadway Information

Miles	AADT	Truck Pct	NHS
5.84	3,568	15.2	N
5.07	2,742	20.6	N

Roadway Information

Miles	AADT	Truck Pct	NHS
8.59	2,300	9.1	N
1.16	2,829	7.3	N

Roadway Information

Miles	AADT	Truck Pct	NHS
1.63	17,391	4.2	Y
0.14	4,750	3.2	N
0.13	6,523	6.0	N

Roadway Information

Miles	AADT	Truck Pct	NHS
0.29	18,800	5.3	Y

Roadway Information

Miles	AADT	Truck Pct	NHS
0.49	18,800	5.3	Y

FY 2020-2025 Rebuild Illinois
Highway Improvement Program
District 9
State Highways

Route / Street	Location	Improvements	Est. Cost	County	MYP Years	
		TAMP Category			Past	Current
ILL 13	AT REEDS STATION RD	INTERSECTION RECONSTN MISCELLANEOUS IMPROVEMENTS	$4,800,000	JACKSON	1	2020
ILL 13	AT REEDS STATION RD	UTILITY ADJUSTMENT MISCELLANEOUS IMPROVEMENTS	$250,000	JACKSON	1	2020
ILL 13	AT SPILLWAY RD	INTERSECTION RECONSTN MISCELLANEOUS IMPROVEMENTS	$6,000,000	JACKSON WILLIAMSON	1	2021-2025
ILL 13	AT SPILLWAY RD	LAND ACQUISITION MISCELLANEOUS IMPROVEMENTS	$1,000,000	JACKSON WILLIAMSON	1	2021-2025
ILL 13	AT SPILLWAY RD	LAND ACQUISITION MISCELLANEOUS IMPROVEMENTS	$500,000	JACKSON WILLIAMSON	1	2021-2025
ILL 13	1.1 MI E OF JACKSON CO LINE	BRIDGE REPLACEMENT RECONSTRUCTION - BRIDGES	$4,000,000	WILLIAMSON	1	2021-2025

Structure Information

Str Number	AADT	Truck Pct	NHS
1000018	13,350	9	Y

FY 2020-2025 Rebuild Illinois
Highway Improvement Program
District 9
State Highways

Route / Street	Location	Improvements	Est. Cost	County	MYP Years	
		TAMP Category			Past	Current
ILL 13	1.6 MI E OF JACKSON CO LINE	BRIDGE REPLACEMENT	$4,000,000	WILLIAMSON	1	2021-2025
		RECONSTRUCTION - BRIDGES				

Structure Information

Str Number	AADT	Truck Pct	NHS
1000020	12,550	3	Y

Route / Street	Location	Improvements	Est. Cost	County	Past	Current
ILL 13	ILL 37 TO FAIR ST IN MARION Miles = 0.95	STANDARD OVERLAY	$900,000	WILLIAMSON	1	2020
		REHABILITATION - PAVEMENTS				

Roadway Information

Miles	AADT	Truck Pct	NHS
0.95	20,721	7.8	Y

Route / Street	Location	Improvements	Est. Cost	County	Past	Current
ILL 13	FAIR ST TO CRAB ORCHARD CREEK IN MARION Miles = 1.63	STANDARD OVERLAY	$1,600,000	WILLIAMSON	3	2020
		REHABILITATION - PAVEMENTS				

Roadway Information

Miles	AADT	Truck Pct	NHS
1.63	14,162	11.1	Y

Route / Street	Location	Improvements	Est. Cost	County	Past	Current
ILL 13 (EASTBOUND)	0.9 MI E OF CRAB ORCHARD RD TO SALINE CO LINE Miles = 3.75	STANDARD OVERLAY	$2,800,000	WILLIAMSON	1	2021-2025
		PRESERVATION - PAVEMENTS				

Roadway Information

Miles	AADT	Truck Pct	NHS
3.75	9,389	12.9	Y

Route / Street	Location	Improvements	Est. Cost	County	Past	Current
ILL 13	1.7 MI W OF SALINE CO LINE	BRIDGE DECK OVERLAY	$350,000	WILLIAMSON	1	2020
		PRESERVATION - BRIDGES				

FY 2020-2025 Rebuild Illinois
Highway Improvement Program
District 9
State Highways

Route / Street	Location	Improvements	Est. Cost	County	MYP Years	
		TAMP Category			Past	Current
ILL 13	WILLIAMSON CO LINE TO CARRIER MILLS RD Miles = 4.07	STANDARD OVERLAY REHABILITATION - PAVEMENTS	$5,500,000	SALINE	1	2021-2025
Roadway Information						
Miles: 4.07	AADT: 8,784	Truck Pct: 9.1	NHS: Y			
ILL 13	CARRIER MILLS RD TO POPLAR ST IN HARRISBURG Miles = 3.98	STANDARD OVERLAY REHABILITATION - PAVEMENTS	$5,600,000	SALINE	1	2021-2025
Roadway Information						
Miles: 3.98	AADT: 8,132	Truck Pct: 8.9	NHS: Y			
ILL 13	MIDDLE FORK SALINE RIVER 1.6 MI E OF HARRISBURG	BRIDGE REPLACEMENT RECONSTRUCTION - BRIDGES	$1,800,000	SALINE	3	2021-2025
Structure Information						
Str Number: 0830045	AADT: 3,400	Truck Pct: 7	NHS: Y			
ILL 13	ILL 1 TO KENTUCKY STATE LINE IN OLD SHAWNEETOWN Miles = 8.96	STANDARD OVERLAY REHABILITATION - PAVEMENTS	$2,800,000	GALLATIN	5	2021-2025
Roadway Information						
Miles: 8.96	AADT: 3,426	Truck Pct: 29.0	NHS: Y			
ILL 14	US 51 TO OLD ROUTE 14 Miles = 1.70	STANDARD OVERLAY SHOULDER RECONSTRUCTION REHABILITATION - PAVEMENTS	$1,800,000	PERRY	1	2021-2025
Roadway Information						
Miles: 1.70	AADT: 3,200	Truck Pct: 18.0	NHS: N			

FY 2020-2025 Rebuild Illinois
Highway Improvement Program
District 9
State Highways

Route / Street	Location	Improvements	Est. Cost	County	MYP Years	
		TAMP Category			Past	Current
ILL 14	US 51 TO OLD ROUTE 14	LAND ACQUISITION REHABILITATION - PAVEMENTS	$800,000	PERRY	1	2021-2025
ILL 14	US 51 TO OLD ROUTE 14	UTILITY ADJUSTMENT REHABILITATION - PAVEMENTS	$250,000	PERRY	1	2021-2025
ILL 14	OLD ILL 14 W CONNECTOR TO OLD ILL 14 E CONNECTOR Miles = 1.84	STANDARD OVERLAY PRESERVATION - PAVEMENTS	$700,000	PERRY	2	**2020**
ILL 14	N COURT ST TO GLEN ST IN BENTON Miles = 1.13	STANDARD OVERLAY REHABILITATION - PAVEMENTS	$1,100,000	FRANKLIN	5	**2020**
ILL 14	I-57 TO ILL 37 IN BENTON Miles = 0.51	DESIGNED OVERLAY CURB AND GUTTER STORM SEWER (NEW) REHABILITATION - PAVEMENTS	$5,000,000	FRANKLIN	1	2021-2025

Roadway Information

Miles	AADT	Truck Pct	NHS
1.84	3,108	14.8	N

Roadway Information

Miles	AADT	Truck Pct	NHS
1.03	9,724	10.1	Y
0.10	14,200	6.2	N

Roadway Information

Miles	AADT	Truck Pct	NHS
0.51	12,682	4.4	N

FY 2020-2025 Rebuild Illinois
Highway Improvement Program
District 9
State Highways

Route / Street	Location	Improvements	Est. Cost	County	MYP Years	
		TAMP Category			Past	Current
ILL 14	I-57 TO ILL 37 IN BENTON	LAND ACQUISITION REHABILITATION - PAVEMENTS	$2,500,000	FRANKLIN	1	2021-2025
ILL 14	I-57 TO ILL 37 IN BENTON	UTILITY ADJUSTMENT REHABILITATION - PAVEMENTS	$500,000	FRANKLIN	1	2021-2025
ILL 14	ILL 37 IN BENTON TO HAMILTON CO LINE Miles = 13.00	STANDARD OVERLAY REHABILITATION - PAVEMENTS	$4,800,000	FRANKLIN	1	2021-2025
Roadway Information						
Miles	AADT	Truck Pct	NHS			
13.00	2,389	9.8	N			
ILL 14	1 MI E OF ILL 37 IN BENTON	CULVERT REPLACEMENT MISCELLANEOUS IMPROVEMENTS	$300,000	FRANKLIN	2	2021-2025
ILL 14	1.1 MI W OF HAMILTON CO LINE	CULVERT REPLACEMENT MISCELLANEOUS IMPROVEMENTS	$150,000	FRANKLIN	3	2021-2025

FY 2020-2025 Rebuild Illinois
Highway Improvement Program
District 9
State Highways

Route / Street	Location	Improvements	Est. Cost	County	MYP Years	
		TAMP Category			Past	Current
ILL 14	FRANKLIN CO LINE TO CR 675E Miles = 6.98	STANDARD OVERLAY	$2,400,000	HAMILTON	1	2021-2025
		REHABILITATION - PAVEMENTS				

Roadway Information

Miles	AADT	Truck Pct	NHS
6.98	2,326	8.2	N

Route / Street	Location	Improvements	Est. Cost	County	MYP Past	MYP Current
ILL 14	CR 675E TO MARSHALL AVE IN MCLEANSBORO Miles = 2.39	STANDARD OVERLAY	$750,000	HAMILTON	1	2021-2025
		REHABILITATION - PAVEMENTS				

Roadway Information

Miles	AADT	Truck Pct	NHS
2.39	3,212	6.6	N

Route / Street	Location	Improvements	Est. Cost	County	MYP Past	MYP Current
ILL 14	BEAR CREEK W OF FAIRGROUND RD IN MCLEANSBORO	BRIDGE REPLACEMENT	$600,000	HAMILTON	2	2021-2025
		RECONSTRUCTION - BRIDGES				

Structure Information

Str Number	AADT	Truck Pct	NHS
0330004	4,100	6	N

Route / Street	Location	Improvements	Est. Cost	County	MYP Past	MYP Current
ILL 14	ILL 1 (S STATE ST) IN CROSSVILLE TO INDIANA STATE LINE Miles = 7.05	STANDARD OVERLAY	$2,000,000	WHITE	10	2020
		REHABILITATION - PAVEMENTS				

Roadway Information

Miles	AADT	Truck Pct	NHS
7.05	473	12.3	N

Route / Street	Location	Improvements	Est. Cost	County	MYP Past	MYP Current
ILL 15	WASHINGTON CO LINE TO 0.4 MI W OF MT VERNON Miles = 9.19	STANDARD OVERLAY	$3,500,000	JEFFERSON	1	2021-2025
		PRESERVATION - PAVEMENTS				

Roadway Information

Miles	AADT	Truck Pct	NHS
9.19	3,400	6.6	N

FY 2020-2025 Rebuild Illinois
Highway Improvement Program
District 9
State Highways

Route / Street	Location	Improvements	Est. Cost	County	MYP Years	
		TAMP Category			Past	Current
ILL 15	ELK HORN CREEK 4.4 MI E OF WASHINGTON CO LINE	BRIDGE REPLACEMENT RECONSTRUCTION - BRIDGES	$1,100,000	JEFFERSON	7	2020
				Structure Information Str Number: 0410020 AADT: 2,800 Truck Pct: 7 NHS: N		
ILL 15	0.1 MI E OF I-57 INTCHG TO W OF 25TH ST IN MT VERNON Miles = 1.31	STANDARD OVERLAY ADA IMPROVEMENTS REHABILITATION - PAVEMENTS	$1,550,000	JEFFERSON	1	2020
ILL 15	OLD FAIRFIELD RD IN MT VERNON TO WAYNE CO LINE Miles = 10.44	STANDARD OVERLAY REHABILITATION - PAVEMENTS	$4,200,000	JEFFERSON	1	2020
		Roadway Information Miles: 10.44 AADT: 4,736 Truck Pct: 5.6 NHS: Y				
ILL 15	1.4 & 1.8 MI E OF MT VERNON	CULVERT REHABILITATION REHABILITATION - BRIDGES	$250,000	JEFFERSON	1	2020
ILL 34	DRAINAGE DITCH 5.5 MI E OF ILL 37	CULVERT REPLACEMENT MISCELLANEOUS IMPROVEMENTS	$250,000	FRANKLIN	12	2021-2025

FY 2020-2025 Rebuild Illinois
Highway Improvement Program
District 9
State Highways

Route / Street	Location	Improvements	Est. Cost	County	MYP Years	
		TAMP Category			Past	Current
ILL 34	1 MI SE OF THOMPSONVILLE	CULVERT REPLACEMENT	$500,000	FRANKLIN	2	2021-2025
		RECONSTRUCTION - BRIDGES				

Structure Information

Str Number	AADT	Truck Pct	NHS
0282008	2,400	16	N

Route / Street	Location	Improvements	Est. Cost	County	Past	Current
ILL 34	LEVEE N OF HARRISBURG TO POPLAR ST IN HARRISBURG Miles = 1.05	STANDARD OVERLAY	$800,000	SALINE	5	2021-2025
		REHABILITATION - PAVEMENTS				

Roadway Information

Miles	AADT	Truck Pct	NHS
0.71	4,325	6.4	N

Route / Street	Location	Improvements	Est. Cost	County	Past	Current
ILL 34 ILL 145	US 45 TO JCT ILL 34/145 Miles = 5.95	STANDARD OVERLAY	$2,400,000	SALINE	4	2021-2025
		REHABILITATION - PAVEMENTS				

Roadway Information

Miles	AADT	Truck Pct	NHS
1.30	5,875	8.4	N
4.65	4,800	9.4	N

Route / Street	Location	Improvements	Est. Cost	County	Past	Current
ILL 34 ILL 145	PANKEY BRANCH 0.5 MI S OF HARRISBURG	BRIDGE REPLACEMENT	$1,000,000	SALINE	11	2021-2025
		RECONSTRUCTION - BRIDGES				

Structure Information

Str Number	AADT	Truck Pct	NHS
0830017	5,950	8	N

Route / Street	Location	Improvements	Est. Cost	County	Past	Current
ILL 34 ILL 145	CREEK 3.2 MI S OF US 45	CULVERT REPLACEMENT	$100,000	SALINE	4	2021-2025
		MISCELLANEOUS IMPROVEMENTS				

FY 2020-2025 Rebuild Illinois
Highway Improvement Program
District 9
State Highways

Route / Street	Location	Improvements	Est. Cost	County	MYP Years	
		TAMP Category			Past	Current
ILL 34	POPE CO LINE TO ILL 146 Miles = 7.66	STANDARD OVERLAY DESIGNED OVERLAY REHABILITATION - PAVEMENTS	$2,300,000	HARDIN	4	**2020**
ILL 34	0.1 MI SE OF POPE CO LINE	BRIDGE JOINT REPLACE/REPAIR PRESERVATION - BRIDGES	$250,000	HARDIN	3	2021-2025
ILL 34	0.7 MI S OF POPE CO LINE	CULVERT REPLACEMENT MISCELLANEOUS IMPROVEMENTS	$150,000	HARDIN	2	2021-2025
ILL 34	1.7 MI S OF POPE CO LINE	BRIDGE JOINT REPLACE/REPAIR PIER REPAIR PRESERVATION - BRIDGES	$250,000	HARDIN	3	2021-2025
ILL 34	DITCH 4.2 MI N OF ILL 146	CULVERT REPLACEMENT MISCELLANEOUS IMPROVEMENTS	$250,000	HARDIN	7	**2020**

Roadway Information

Miles	AADT	Truck Pct	NHS
7.66	1,570	22.4	N

FY 2020-2025 Rebuild Illinois
Highway Improvement Program
District 9
State Highways

Route / Street	Location	Improvements	Est. Cost	County	MYP Years	
		TAMP Category			Past	Current
ILL 34	1.5 MI N OF ILL 146	CULVERT REPLACEMENT MISCELLANEOUS IMPROVEMENTS	$150,000	HARDIN	2	2021-2025
ILL 37	CAMPGROUND RD IN BONNIE TO I-64 Miles = 4.47	NEW SHOULDERS MILLED RUMBLE STRIP STANDARD OVERLAY MISCELLANEOUS IMPROVEMENTS	$4,230,000	JEFFERSON	1	**2020**
ILL 37	CAMPGROUND RD IN BONNIE TO I-64	TREE REMOVAL MISCELLANEOUS IMPROVEMENTS	$70,000	JEFFERSON	1	**2020**
ILL 37	2.5 MI S OF DIX	CULVERT REPLACEMENT MISCELLANEOUS IMPROVEMENTS	$150,000	JEFFERSON	2	2021-2025
ILL 37	5.9 MI S OF MARION CO LINE TO E HUTCHINSON RD N OF MT VERNON Miles = 3.16	STANDARD OVERLAY REHABILITATION - PAVEMENTS	$1,500,000	JEFFERSON	1	2021-2025

Roadway Information

Miles	AADT	Truck Pct	NHS
4.47	3,977	6.3	N

Roadway Information

Miles	AADT	Truck Pct	NHS
3.16	4,425	4.7	N

FY 2020-2025 Rebuild Illinois
Highway Improvement Program
District 9
State Highways

Route / Street	Location	Improvements	Est. Cost	County	MYP Years	
		TAMP Category			Past	Current
ILL 37	STREAM 1.5 MI S OF ILL 148	BRIDGE REPLACEMENT	$650,000	JEFFERSON	3	2021-2025
		RECONSTRUCTION - BRIDGES				

Structure Information

Str Number	AADT	Truck Pct	NHS
0410031	5,800	10	Y

Route / Street	Location	Improvements	Est. Cost	County	Past	Current
ILL 37	STREAM 5.2 MI S OF ILL 148	BRIDGE REPLACEMENT	$750,000	JEFFERSON	9	2020
		RECONSTRUCTION - BRIDGES				

Structure Information

Str Number	AADT	Truck Pct	NHS
0410035	3,850	6	N

Route / Street	Location	Improvements	Est. Cost	County	Past	Current
ILL 37	CAMPGROUND RD IN BONNIE TO FRANKLIN CO LINE Miles = 5.50	DESIGNED OVERLAY NEW SHOULDERS	$10,000,000	JEFFERSON	2	2021-2025
		REHABILITATION - PAVEMENTS				

Roadway Information

Miles	AADT	Truck Pct	NHS
5.50	3,502	7.4	N

Route / Street	Location	Improvements	Est. Cost	County	Past	Current
ILL 37	CAMPGROUND RD IN BONNIE TO FRANKLIN CO LINE	LAND ACQUISITION	$1,500,000	JEFFERSON	1	2021-2025
		REHABILITATION - PAVEMENTS				

Route / Street	Location	Improvements	Est. Cost	County	Past	Current
ILL 37	CAMPGROUND RD IN BONNIE TO FRANKLIN CO LINE	UTILITY ADJUSTMENT	$2,000,000	JEFFERSON	1	2021-2025
		REHABILITATION - PAVEMENTS				

FY 2020-2025 Rebuild Illinois
Highway Improvement Program
District 9
State Highways

Route / Street	Location	Improvements	Est. Cost	County	MYP Years	
		TAMP Category			Past	Current
ILL 37	FRANKLIN CO LINE TO ILL 14 IN BENTON Miles = 8.25	DESIGNED OVERLAY NEW SHOULDERS	$15,000,000	FRANKLIN	1	2021-2025
Roadway Information Miles AADT Truck Pct NHS 8.25 5,711 5.2 N		REHABILITATION - PAVEMENTS				
ILL 37	FRANKLIN CO LINE TO ILL 14 IN BENTON	LAND ACQUISITION	$2,000,000	FRANKLIN	1	2021-2025
		REHABILITATION - PAVEMENTS				
ILL 37	FRANKLIN CO LINE TO ILL 14 IN BENTON	UTILITY ADJUSTMENT	$4,000,000	FRANKLIN	1	2021-2025
		REHABILITATION - PAVEMENTS				
ILL 37 ILL 14	BOND ST TO ILL 34 AT THE SQUARE IN BENTON Miles = 0.76	DESIGNED OVERLAY	$700,000	FRANKLIN	2	**2020**
Roadway Information Miles AADT Truck Pct NHS 0.76 9,324 4.7 N		REHABILITATION - PAVEMENTS				
ILL 37	SCL OF JOHNSTON CITY TO ILL 13 IN MARION Miles = 4.93	STANDARD OVERLAY	$1,800,000	WILLIAMSON	1	2021-2025
Roadway Information Miles AADT Truck Pct NHS 4.93 8,415 7.9 N		REHABILITATION - PAVEMENTS				

FY 2020-2025 Rebuild Illinois
Highway Improvement Program
District 9
State Highways

Route / Street	Location	Improvements	Est. Cost	County	MYP Years	
		TAMP Category			Past	Current
ILL 37	AT BOYTON ST IN MARION	TRAF SIGNAL MODERNIZATION INTERSECTION RECONSTN INTERSECTION IMPROVEMENT MISCELLANEOUS IMPROVEMENTS	$5,000,000	WILLIAMSON	1	2021-2025
ILL 37	AT BOYTON ST IN MARION	LAND ACQUISITION MISCELLANEOUS IMPROVEMENTS	$1,500,000	WILLIAMSON	1	2021-2025
ILL 37	AT BOYTON ST IN MARION	UTILITY ADJUSTMENT MISCELLANEOUS IMPROVEMENTS	$750,000	WILLIAMSON	1	2021-2025
ILL 37	0.1 MI N OF WILDCAT DR TO ILL 148 Miles = 7.84	DESIGNED OVERLAY NEW SHOULDERS REHABILITATION - PAVEMENTS	$15,000,000	WILLIAMSON	1	2021-2025
ILL 37	0.1 MI N OF WILDCAT DR TO ILL 148	LAND ACQUISITION REHABILITATION - PAVEMENTS	$2,000,000	WILLIAMSON	1	2021-2025
ILL 37	0.1 MI N OF WILDCAT DR TO ILL 148	UTILITY ADJUSTMENT REHABILITATION - PAVEMENTS	$750,000	WILLIAMSON	1	2021-2025

Roadway Information

Miles	AADT	Truck Pct	NHS
7.84	6,035	12.0	N

FY 2020-2025 Rebuild Illinois
Highway Improvement Program
District 9
State Highways

Route / Street	Location	Improvements	Est. Cost	County	MYP Years	
		TAMP Category			Past	Current
ILL 37	0.5 MI S OF ILL 146	BRIDGE DECK OVERLAY PRESERVATION - BRIDGES	$400,000	JOHNSON	1	2020
ILL 37	INT OLD US 51 AT MOUNDS NATIONAL CEMETERY	INTERSECTION RECONSTN MISCELLANEOUS IMPROVEMENTS	$2,000,000	PULASKI	1	2021-2025
ILL 127	N OF DEER RUN RD TO ILL 154 IN PINCKNEYVILLE Miles = 3.57	DESIGNED OVERLAY REHABILITATION - PAVEMENTS	$1,200,000	PERRY	3	2020
ILL 127	OPOSSUM CREEK 1 MI N OF PINCKNEYVILLE	BRIDGE REPLACEMENT RECONSTRUCTION - BRIDGES	$900,000	PERRY	2	2021-2025
ILL 127 ILL 13 ILL 154	ILL 13/127/154 INT AT THE PINCKNEYVILLE SQUARE	INTERSECTION RECONSTN MISCELLANEOUS IMPROVEMENTS	$4,000,000	PERRY	1	2021-2025

Roadway Information

Miles	AADT	Truck Pct	NHS
3.57	4,160	16.4	Y

Structure Information

Str Number	AADT	Truck Pct	NHS
0730021	4,400	18	Y

FY 2020-2025 Rebuild Illinois
Highway Improvement Program
District 9
State Highways

Route / Street	Location	Improvements	Est. Cost	County	MYP Years	
		TAMP Category			Past	Current
ILL 127 ILL 13 ILL 154	ILL 13/127/154 INT AT THE PINCKNEYVILLE SQUARE	LAND ACQUISITION MISCELLANEOUS IMPROVEMENTS	$750,000	PERRY	1	2021-2025
ILL 127 ILL 13 ILL 154	ILL 13/127/154 INT AT THE PINCKNEYVILLE SQUARE	UTILITY ADJUSTMENT MISCELLANEOUS IMPROVEMENTS	$250,000	PERRY	1	2021-2025
ILL 127 ILL 13	N OF CN RR IN PINCKNEYVILLE TO JACKSON CO LINE Miles = 9.80	STANDARD OVERLAY REHABILITATION - PAVEMENTS	$3,500,000	PERRY	1	**2020**
ILL 127 ILL 13	PERRY CO LINE TO 2.1 MI N OF AVA RD N OF MURPHYSBORO Miles = 7.89	DESIGNED OVERLAY REHABILITATION - PAVEMENTS	$3,700,000	JACKSON	4	**2020**
ILL 127 ILL 13	AVA RD & GRANGE HALL RD	LAND ACQUISITION MISCELLANEOUS IMPROVEMENTS	$1,100,000	JACKSON	1	2021-2025

Roadway Information

Miles	AADT	Truck Pct	NHS
9.80	4,640	10.9	Y

Roadway Information

Miles	AADT	Truck Pct	NHS
7.89	4,156	8.0	Y

FY 2020-2025 Rebuild Illinois
Highway Improvement Program
District 9
State Highways

Route / Street	Location	Improvements	Est. Cost	County	MYP Years	
		TAMP Category			Past	Current
ILL 127 ILL 149	INT WALNUT ST & S 5TH ST IN MURPHYSBORO	INTERSECTION RECONSTN MISCELLANEOUS IMPROVEMENTS	$1,200,000	JACKSON	1	2021-2025
ILL 127	OLD ILL 13 IN MURPHYSBORO	INTERSECTION RECONSTN MISCELLANEOUS IMPROVEMENTS	$2,000,000	JACKSON	1	2021-2025
ILL 127	OLD ILL 13 IN MURPHYSBORO	LAND ACQUISITION MISCELLANEOUS IMPROVEMENTS	$250,000	JACKSON	1	2021-2025
ILL 127	AT CHESTNUT ST IN ALTO PASS	BRIDGE REPLACEMENT RECONSTRUCTION - BRIDGES	$1,200,000	UNION	5	2021-2025
ILL 127	0.3 MI S OF CHESTNUT ST IN ALTO PASS	SLOPE STABILIZATION MISCELLANEOUS IMPROVEMENTS	$2,000,000	UNION	1	**2020**
ILL 127	ILL 146 IN JONESBORO TO ALEXANDER CO LINE Miles = 8.52	STANDARD OVERLAY REHABILITATION - PAVEMENTS	$2,800,000	UNION	1	**2020**

Structure Information

Str Number	AADT	Truck Pct	NHS
0910047	500	12	N

Roadway Information

Miles	AADT	Truck Pct	NHS
8.52	1,577	10.3	N

FY 2020-2025 Rebuild Illinois
Highway Improvement Program
District 9
State Highways

Route / Street	Location	Improvements	Est. Cost	County	MYP Years	
		TAMP Category			Past	Current
ILL 127	UNION CO LINE TO ILL 3 Miles = 14.79	STANDARD OVERLAY REHABILITATION - PAVEMENTS	$5,000,000	ALEXANDER	1	2021-2025
Roadway Information Miles: 14.79; AADT: 879; Truck Pct: 12.3; NHS: N						
ILL 141	US 45 TO WHITE CO LN IN NEW HAVEN Miles = 12.62	STANDARD OVERLAY REHABILITATION - PAVEMENTS	$4,000,000	GALLATIN WHITE	1	2020
Roadway Information Miles: 12.62; AADT: 2,353; Truck Pct: 18.7; NHS: N						
ILL 142	ILL 37 IN MT VERNON TO I-64 Miles = 3.33	STANDARD OVERLAY REHABILITATION - PAVEMENTS	$1,900,000	JEFFERSON	1	2020
Roadway Information Miles: 3.33; AADT: 5,514; Truck Pct: 4.8; NHS: N						
ILL 142	STREAM 1.8 MI S OF MT VERNON	BRIDGE REPLACEMENT RECONSTRUCTION - BRIDGES	$600,000	JEFFERSON	1	2021-2025
Structure Information Str Number: 0410043; AADT: 4,000; Truck Pct: 5; NHS: N						
ILL 142	I-64 TO HAMILTON CO LINE Miles = 9.69	STANDARD OVERLAY REHABILITATION - PAVEMENTS	$3,800,000	JEFFERSON	1	2020
Roadway Information Miles: 9.69; AADT: 3,099; Truck Pct: 6.9; NHS: N						

FY 2020-2025 Rebuild Illinois
Highway Improvement Program
District 9
State Highways

Route / Street	Location	Improvements	Est. Cost	County	MYP Years	
		TAMP Category			Past	Current
ILL 142	IC RR IN BELLE RIVE	BRIDGE DECK OVERLAY PRESERVATION - BRIDGES	$250,000	JEFFERSON	1	**2020**
ILL 142	5.5 MI N OF MCLEANSBORO	CULVERT REPLACEMENT MISCELLANEOUS IMPROVEMENTS	$200,000	HAMILTON	2	**2020**
ILL 142	ILL 14 IN MCLEANSBORO TO SALINE CO LINE Miles = 13.57	DESIGNED OVERLAY REHABILITATION - PAVEMENTS	$4,000,000	HAMILTON	1	**2020**
ILL 142	0.1 MI N OF MAIN ST IN BROUGHTON	CULVERT REPLACEMENT MISCELLANEOUS IMPROVEMENTS	$100,000	HAMILTON	3	2021-2025
ILL 142	HAMILTON CO LINE TO US 45 IN ELDORADO Miles = 7.19	STANDARD OVERLAY REHABILITATION - PAVEMENTS	$2,400,000	SALINE	1	2021-2025

Roadway Information

Miles	AADT	Truck Pct	NHS
13.57	2,393	13.5	N

Roadway Information

Miles	AADT	Truck Pct	NHS
7.19	2,335	12.8	N

FY 2020-2025 Rebuild Illinois
Highway Improvement Program
District 9
State Highways

Route / Street	Location	Improvements	Est. Cost	County	MYP Years	
		TAMP Category			Past	Current
ILL 142	INDIAN CREEK 3 MI N OF ELDORADO	BRIDGE REPLACEMENT	$800,000	SALINE	14	2021-2025
		RECONSTRUCTION - BRIDGES				

Structure Information

Str Number	AADT	Truck Pct	NHS
0830032	1,800	15	N

Route / Street	Location	Improvements	Est. Cost	County	Past	Current
ILL 142	US 45 IN ELDORADO TO 4.2 MI SE Miles = 4.20	STANDARD OVERLAY	$1,400,000	SALINE	1	2021-2025
		REHABILITATION - PAVEMENTS				

Roadway Information

Miles	AADT	Truck Pct	NHS
4.20	2,348	10.1	N

Route / Street	Location	Improvements	Est. Cost	County	Past	Current
ILL 142	1.4 MI SE OF ELDORADO	CULVERT REPLACEMENT	$150,000	SALINE	2	2021-2025
		MISCELLANEOUS IMPROVEMENTS				
ILL 142	0.9 MI NW OF GALLATIN CO LINE TO N OF WCL OF EQUALITY Miles = 2.76	STANDARD OVERLAY	$900,000	GALLATIN SALINE	3	**2020**
		REHABILITATION - PAVEMENTS				

Roadway Information

Miles	AADT	Truck Pct	NHS
1.23	1,989	22.7	N
0.84	1,892	22.9	N
0.69	1,100	2.0	N

Route / Street	Location	Improvements	Est. Cost	County	Past	Current
ILL 145	ILL 34 TO POPE CO LINE Miles = 3.39	DESIGNED OVERLAY	$900,000	SALINE	4	2021-2025
		REHABILITATION - PAVEMENTS				

Roadway Information

Miles	AADT	Truck Pct	NHS
3.39	2,053	11.2	N

FY 2020-2025 Rebuild Illinois
Highway Improvement Program
District 9
State Highways

Route / Street	Location	Improvements	Est. Cost	County	MYP Years	
		TAMP Category			Past	Current
ILL 145	0.2 MI S OF ILL 146 TO KRAPER RD AT POPE CO LINE Miles = 5.15	STANDARD OVERLAY	$1,500,000	POPE	1	**2020**
		REHABILITATION - PAVEMENTS				
ILL 145	BAY CREEK 2.3 MI S OF ILL 146	BRIDGE REPLACEMENT	$3,000,000	POPE	9	2021-2025
		RECONSTRUCTION - BRIDGES				
ILL 145	0.6 MI N OF MASSAC CO LINE	BRIDGE REPLACEMENT	$800,000	POPE	1	2021-2025
		RECONSTRUCTION - BRIDGES				
ILL 145	POPE CO LINE TO US 45 IN METROPOLIS Miles = 10.13	STANDARD OVERLAY	$3,500,000	MASSAC	1	**2020**
		REHABILITATION - PAVEMENTS				
ILL 145	2.1 MI N OF ROSEBUD RD	CULVERT REPLACEMENT	$150,000	MASSAC	1	2021-2025
		MISCELLANEOUS IMPROVEMENTS				

Roadway Information

Miles	AADT	Truck Pct	NHS
5.15	2,041	14.1	N

Structure Information

Str Number	AADT	Truck Pct	NHS
0760024	2,050	14	N

Structure Information

Str Number	AADT	Truck Pct	NHS
0760019	2,000	14	N

Roadway Information

Miles	AADT	Truck Pct	NHS
10.13	2,928	11.1	N

FY 2020-2025 Rebuild Illinois
Highway Improvement Program
District 9
State Highways

Route / Street	Location	Improvements	Est. Cost	County	MYP Years	
		TAMP Category			Past	Current
ILL 146	MISSISSIPPI RIVER AT CAPE GIRARDEAU *MISSOURI LEAD AGENCY; ILLINOIS' SHARE OF THE COST.*	BRIDGE REPAIR BRIDGE SUBSTRUCTURE BRIDGE JOINT REPLACE/REPAIR MAINTENANCE - BRIDGES	$600,000	ALEXANDER	1	**2020**
ILL 146	MISSISSIPPI RIVER AT CAPE GIRARDEAU *MISSOURI LEAD AGENCY; ILLINOIS' SHARE OF THE COST.*	BRIDGE REPAIR BRIDGE DECK SEALING BRIDGE JOINT REPLACE/REPAIR MAINTENANCE - BRIDGES	$1,000,000	ALEXANDER	3	2021-2025
ILL 146	MISSISSIPPI RIVER BRIDGE TO BADER LN IN EAST CAPE GIRARDEAU Miles = 1.49 *PRESERVATION PROJECT*	STANDARD OVERLAY PRESERVATION - PAVEMENTS	$1,200,000	ALEXANDER	1	**2020**
ILL 146 ILL 127	ILL 127 W OF JONESBORO TO ILL 127 IN JONESBORO Miles = 2.49	DESIGNED OVERLAY REHABILITATION - PAVEMENTS	$1,000,000	UNION	1	2021-2025
ILL 146 ILL 127	ILL 127 IN JONESBORO TO OLD US 51 IN ANNA Miles = 1.40	RECONSTRUCTION RECONSTRUCTION - PAVEMENTS	$10,000,000	UNION	1	2021-2025

Roadway Information

Miles	AADT	Truck Pct	NHS
1.49	9,432	13.8	Y

Roadway Information

Miles	AADT	Truck Pct	NHS
2.49	5,806	14.5	Y

Roadway Information

Miles	AADT	Truck Pct	NHS
1.40	9,911	9.3	Y

FY 2020-2025 Rebuild Illinois
Highway Improvement Program
District 9
State Highways

Route / Street	Location	Improvements	Est. Cost	County	MYP Years	
		TAMP Category			Past	Current
ILL 146 ILL 127	ILL 127 IN JONESBORO TO OLD US 51 IN ANNA	LAND ACQUISITION RECONSTRUCTION - PAVEMENTS	$500,000	UNION	1	2021-2025
ILL 146	0.9 MI E OF I-57 TO JOHNSON CO LN Miles = 4.65	STANDARD OVERLAY REHABILITATION - PAVEMENTS	$1,800,000	UNION	1	2021-2025
ILL 146	UNION CO LINE TO 0.1 MI E OF ILL 37 Miles = 4.29	STANDARD OVERLAY REHABILITATION - PAVEMENTS	$1,500,000	JOHNSON	5	**2020**
ILL 146	0.1 MI E OF US 45	BRIDGE REPLACEMENT RECONSTRUCTION - BRIDGES	$1,000,000	JOHNSON	3	2021-2025
ILL 146	W OF INDUSTRIAL DR TO I-24 RAMPS (SB) IN VIENNA Miles = 0.55	DESIGNED OVERLAY WIDENING EXISTING PAVEMENT BI-DIRECT LEFT TURN LANE REHABILITATION - PAVEMENTS	$5,000,000	JOHNSON	5	2021-2025

Roadway Information

Miles	AADT	Truck Pct	NHS
4.65	2,790	19.6	N
4.29	2,764	22.1	N
0.55	6,914	9.2	N

Structure Information

Str Number	AADT	Truck Pct	NHS
0440053	6,900	8	N

FY 2020-2025 Rebuild Illinois
Highway Improvement Program
District 9
State Highways

Route / Street	Location	Improvements	Est. Cost	County	MYP Years	
		TAMP Category			Past	Current
ILL 146	OLD METROPOLIS RD IN VIENNA TO POPE CO LINE Miles = 9.67	STANDARD OVERLAY REHABILITATION - PAVEMENTS	$3,400,000	JOHNSON	1	2021-2025
ILL 146	0.9 MI E OF I-24	CULVERT REPLACEMENT MISCELLANEOUS IMPROVEMENTS	$250,000	JOHNSON	3	2021-2025
ILL 146	LUSK CREEK 0.1 MI N OF GOLCONDA	BRIDGE REPLACEMENT RECONSTRUCTION - BRIDGES	$4,000,000	POPE	2	2021-2025
ILL 147	2.4 MI W OF SIMPSON	BRIDGE DECK OVERLAY PIER REPAIR PRESERVATION - BRIDGES	$160,000	JOHNSON	1	2020
ILL 147	CEDAR CREEK 0.1 MI E OF TRIGG TOWER RD IN SIMPSON	BRIDGE DECK OVERLAY PRESERVATION - BRIDGES	$200,000	JOHNSON	1	2020

Roadway Information

Miles	AADT	Truck Pct	NHS
9.67	2,176	6.2	N

Structure Information

Str Number	AADT	Truck Pct	NHS
0760005	2,300	10	N

FY 2020-2025 Rebuild Illinois
Highway Improvement Program
District 9
State Highways

Route / Street	Location	Improvements	Est. Cost	County	MYP Years	
		TAMP Category			Past	Current
ILL 147	0.2 MI W OF POPE CO LINE	BRIDGE DECK OVERLAY PRESERVATION - BRIDGES	$300,000	JOHNSON	1	2020
ILL 148	0.4 MI W OF ILL 37 TO FRANKLIN CO LINE Miles = 17.36	STANDARD OVERLAY REHABILITATION - PAVEMENTS	$5,300,000	JEFFERSON	1	2021-2025
ILL 148	1 MI S OF ILL 154 TO ILL 14 IN CHRISTOPHER Miles = 6.00	STANDARD OVERLAY REHABILITATION - PAVEMENTS	$1,000,000	FRANKLIN	1	2021-2025
ILL 148	0.5 MI N OF ILL 14 N OF CHRISTOPHER	CULVERT REPLACEMENT MISCELLANEOUS IMPROVEMENTS	$150,000	FRANKLIN	3	2021-2025
ILL 148	N OF YELLOWBANKS RD TO S OF RENFRO LAKE RD Miles = 1.25	RECONSTRUCTION RECONSTRUCTION - PAVEMENTS	$4,000,000	FRANKLIN	1	2021-2025

Roadway Information

Miles	AADT	Truck Pct	NHS
17.36	3,675	5.1	N

Roadway Information

Miles	AADT	Truck Pct	NHS
6.00	4,314	6.8	N

Roadway Information

Miles	AADT	Truck Pct	NHS
1.25	5,171	7.7	Y

FY 2020-2025 Rebuild Illinois
Highway Improvement Program
District 9
State Highways

Route / Street	Location	Improvements	Est. Cost	County	MYP Years	
		TAMP Category			Past	Current
ILL 148	MAPLE ST IN ZEIGLER TO 0.8 MI S OF WILLIAMSON CO LINE Miles = 2.82	DESIGNED OVERLAY REHABILITATION - PAVEMENTS	$900,000	FRANKLIN WILLIAMSON	1	**2020**
ILL 148	HERRIN ST TO HEMLOCK ST IN HERRIN Miles = 1.28	STANDARD OVERLAY REHABILITATION - PAVEMENTS	$1,200,000	WILLIAMSON	3	2021-2025
ILL 148	1.8 MI N OF I-57	CULVERT REPAIR MAINTENANCE - BRIDGES	$350,000	WILLIAMSON	2	**2020**
ILL 148	WOLF CREEK 1 MI N OF I-57	BRIDGE REPLACEMENT RECONSTRUCTION - BRIDGES	$2,000,000	WILLIAMSON	5	**2020**
ILL 149	2.8 MI E OF ILL 3	CULVERT REPLACEMENT MISCELLANEOUS IMPROVEMENTS	$250,000	JACKSON	3	2021-2025

Roadway Information

Miles	AADT	Truck Pct	NHS
2.07	4,645	3.8	Y
0.75	4,850	2.1	Y

Roadway Information

Miles	AADT	Truck Pct	NHS
1.28	15,842	6.8	Y

Structure Information

Str Number	AADT	Truck Pct	NHS
1000038	5,350	14	N

FY 2020-2025 Rebuild Illinois
Highway Improvement Program
District 9
State Highways

Route / Street	Location	Improvements / TAMP Category	Est. Cost	County	MYP Years Past	MYP Years Current
ILL 149	22ND ST TO ILL 13/127 IN MURPHYSBORO Miles = 1.32	STANDARD OVERLAY REHABILITATION - PAVEMENTS	$800,000	JACKSON	5	2020
Roadway Information Miles: 1.32; AADT: 10,820; Truck Pct: 7.5; NHS: Y						
ILL 149	ILL 13/127 IN MURPHYSBORO TO US 51 IN DESOTO Miles = 6.16	STANDARD OVERLAY REHABILITATION - PAVEMENTS	$2,400,000	JACKSON	2	2021-2025
Roadway Information Miles: 6.16; AADT: 3,029; Truck Pct: 5.7; NHS: N						
ILL 149	JACKSON CO LINE TO FRANKLIN CO LINE Miles = 2.96	STANDARD OVERLAY REHABILITATION - PAVEMENTS	$1,200,000	WILLIAMSON	1	2021-2025
Roadway Information Miles: 2.96; AADT: 3,961; Truck Pct: 6.1; NHS: N						
ILL 149	WILLIAMSON CO LINE TO 1.5 MI E OF ILL 184 E OF ROYALTON Miles = 4.79	STANDARD OVERLAY REHABILITATION - PAVEMENTS	$1,800,000	FRANKLIN	1	2021-2025
Roadway Information Miles: 4.79; AADT: 3,284; Truck Pct: 5.3; NHS: N						
ILL 149 ILL 184	INT ILL 149 & ILL 184 N OF ROYALTON	INTERSECTION RECONSTN MISCELLANEOUS IMPROVEMENTS	$2,000,000	FRANKLIN	1	2021-2025

FY 2020-2025 Rebuild Illinois
Highway Improvement Program
District 9
State Highways

Route / Street	Location	Improvements	Est. Cost	County	MYP Years	
		TAMP Category			Past	Current
ILL 149	ILL 148 IN ZEIGLER TO 0.2 MI W OF ORIENT RD W OF WEST FRANKFORT Miles = 5.08	STANDARD OVERLAY REHABILITATION - PAVEMENTS	$1,625,000	FRANKLIN	5	2020
Roadway Information Miles: 5.08; AADT: 3,616; Truck Pct: 10.6; NHS: Y						
ILL 149	0.2 MI W OF ORIENT RD W OF WEST FRANKFORT TO I-57 Miles = 1.43	DESIGNED OVERLAY REHABILITATION - PAVEMENTS	$1,400,000	FRANKLIN	2	2021-2025
Roadway Information Miles: 1.43; AADT: 7,143; Truck Pct: 11.7; NHS: Y						
ILL 149	2 MI W OF I-57 W OF WEST FRANKFORT	CULVERT REPLACEMENT MISCELLANEOUS IMPROVEMENTS	$200,000	FRANKLIN	4	2021-2025
ILL 149	FACTORY OUTLET DR TO I-57 OVERHEAD BRIDGE Miles = 0.21	RECONSTRUCTION RECONSTRUCTION - PAVEMENTS	$1,000,000	FRANKLIN	1	2021-2025
Roadway Information Miles: 0.21; AADT: 11,067; Truck Pct: 13.8; NHS: Y						
ILL 149 MAIN ST	I-57 TO ILL 37 IN WEST FRANKFORT Miles = 0.74	DESIGNED OVERLAY REHABILITATION - PAVEMENTS	$3,000,000	FRANKLIN	4	2021-2025
Roadway Information Miles: 0.74; AADT: 12,773; Truck Pct: 7.8; NHS: N						

FY 2020-2025 Rebuild Illinois
Highway Improvement Program
District 9
State Highways

Route / Street	Location	Improvements	Est. Cost	County	MYP Years	
		TAMP Category			Past	Current
ILL 149 MAIN ST	I-57 TO ILL 37 IN WEST FRANKFORT	LAND ACQUISITION REHABILITATION - PAVEMENTS	$1,200,000	FRANKLIN	2	**2020**
ILL 149 MAIN ST	I-57 TO ILL 37 IN WEST FRANKFORT	LAND ACQUISITION REHABILITATION - PAVEMENTS	$800,000	FRANKLIN	2	2021-2025
ILL 149 MAIN ST	I-57 TO ILL 37 IN WEST FRANKFORT	UTILITY ADJUSTMENT REHABILITATION - PAVEMENTS	$500,000	FRANKLIN	4	2021-2025
ILL 149 MAIN ST	ILL 37 TO ECL OF WEST FRANKFORT Miles = 1.87	STANDARD OVERLAY REHABILITATION - PAVEMENTS	$1,400,000	FRANKLIN	1	**2020**
ILL 150	N OF CUTLER TO ILL 154 Miles = 2.85	STANDARD OVERLAY REHABILITATION - PAVEMENTS	$1,000,000	PERRY	1	2021-2025

Roadway Information

Miles	AADT	Truck Pct	NHS
1.87	7,710	7.7	N

Roadway Information

Miles	AADT	Truck Pct	NHS
2.85	950	22.1	N

FY 2020-2025 Rebuild Illinois
Highway Improvement Program
District 9
State Highways

Route / Street	Location	Improvements	Est. Cost	County	MYP Years	
		TAMP Category			Past	Current
ILL 152	ILL 127 TO US 51 Miles = 6.76	STANDARD OVERLAY REHABILITATION - PAVEMENTS	$12,000,000	PERRY	1	2021-2025
Roadway Information Miles: 6.76; AADT: 3,119; Truck Pct: 7.4; NHS: N						
ILL 152	ILL 127 TO US 51	LAND ACQUISITION REHABILITATION - PAVEMENTS	$1,500,000	PERRY	1	2021-2025
ILL 152	BEAUCOUP CREEK 1 MI E OF ILL 127	BRIDGE DECK OVERLAY PRESERVATION - BRIDGES	$400,000	PERRY	1	**2020**
ILL 154 ILL 13	GRANT ST TO S WALNUT ST IN PINCKNEYVILLE Miles = 0.36	RECONSTRUCTION RECONSTRUCTION - PAVEMENTS	$2,000,000	PERRY	1	2021-2025
Roadway Information Miles: 0.36; AADT: 7,750; Truck Pct: 12.6; NHS: N						
ILL 154 ILL 13	GRANT ST TO S WALNUT ST IN PINCKNEYVILLE	LAND ACQUISITION RECONSTRUCTION - PAVEMENTS	$250,000	PERRY	1	2021-2025

FY 2020-2025 Rebuild Illinois
Highway Improvement Program
District 9
State Highways

Route / Street	Location	Improvements	Est. Cost	County	MYP Years	
		TAMP Category			Past	Current
ILL 154	HOG CREEK 2.1 MI W OF PERRY CO LINE	BRIDGE DECK OVERLAY PRESERVATION - BRIDGES	$120,000	PERRY	1	2020
ILL 154	LITTLE MUDDY OVERFLOW AT PERRY CO LINE	BRIDGE DECK OVERLAY PRESERVATION - BRIDGES	$120,000	FRANKLIN	1	2020
ILL 154	LITTLE MUDDY OVERFLOW 0.3 MI E OF PERRY CO LINE	BRIDGE DECK OVERLAY PRESERVATION - BRIDGES	$70,000	FRANKLIN	1	2020
ILL 154	LITTLE INDIAN CREEK 2 MI W OF ILL 148	BRIDGE DECK OVERLAY PRESERVATION - BRIDGES	$80,000	FRANKLIN	1	2020
ILL 154	ILL 148 IN SESSER TO I-57 Miles = 7.78	DESIGNED OVERLAY REHABILITATION - PAVEMENTS	$3,000,000	FRANKLIN	5	2021-2025

Roadway Information

Miles	AADT	Truck Pct	NHS
7.78	3,365	20.2	N

FY 2020-2025 Rebuild Illinois
Highway Improvement Program
District 9
State Highways

Route / Street	Location	Improvements	Est. Cost	County	MYP Years	
		TAMP Category			Past	Current
ILL 154	REND LAKE CAUSEWAY 3 MI E OF SESSER	BRIDGE REPLACEMENT RECONSTRUCTION - BRIDGES	$4,000,000	FRANKLIN	1	2021-2025
				Structure Information Str Number: 0280052 AADT: 3,300 Truck Pct: 22 NHS: N		
ILL 154	LARRY FOSTER PKWY TO FITZGERRELL PARK DR AT REND LAKE	BRIDGE REPLACEMENT BIKEWAY RECONSTRUCTION - BRIDGES	$11,000,000	FRANKLIN	1	2021-2025
				Structure Information Str Number: 0280052 AADT: 3,300 Truck Pct: 22 NHS: N		
ILL 154	LARRY FOSTER PKWY TO FITZGERRELL PARK DR AT REND LAKE	PRELIMINARY ENGINEERING RECONSTRUCTION - BRIDGES	$1,500,000	FRANKLIN	1	**2020**
ILL 154	LARRY FOSTER PKWY TO FITZGERRELL PARK DR AT REND LAKE	UTILITY ADJUSTMENT RECONSTRUCTION - BRIDGES	$250,000	FRANKLIN	1	2021-2025
ILL 166	3.3 MI S OF ILL 13	BRIDGE DECK OVERLAY PRESERVATION - BRIDGES	$200,000	WILLIAMSON	1	**2020**

FY 2020-2025 Rebuild Illinois
Highway Improvement Program
District 9
State Highways

Route / Street	Location	Improvements	Est. Cost	County	MYP Years	
		TAMP Category			Past	Current
ILL 166	SUGAR CREEK AT ECL OF CREAL SPRINGS	BRIDGE REPLACEMENT	$1,000,000	WILLIAMSON	9	2021-2025
		RECONSTRUCTION - BRIDGES				
ILL 169	ILL 37 TO US 45 Miles = 9.01	STANDARD OVERLAY	$2,800,000	PULASKI MASSAC	1	2021-2025
		PRESERVATION - PAVEMENTS				
ILL 169	STREAM 0.4 MI W OF KARNAK	BRIDGE REPLACEMENT	$850,000	PULASKI	1	2021-2025
		RECONSTRUCTION - BRIDGES				
ILL 242	STREAM 3.5 MI N OF MCLEANSBORO	CULVERT REPLACEMENT	$250,000	HAMILTON	15	2021-2025
		RECONSTRUCTION - BRIDGES				
BLUEGRASS LN	SPRING CREEK 6.7 MI N OF ILL 3 (OFF ILL 151)	BRIDGE REPLACEMENT	$500,000	JACKSON	15	**2020**
	JURISDICTIONAL TRANSFER HAS NOT BEEN AGREED TO BUT IMPROVEMENT IS SCHEDULED.					
		RECONSTRUCTION - BRIDGES				

Roadway Information

Miles	AADT	Truck Pct	NHS
3.75	1,569	11.8	N
5.26	1,797	13.4	N

Structure Information

Str Number	AADT	Truck Pct	NHS
1000031	1,300	8	N
0770023	1,900	9	N
0332000	1,800	18	N
0390046	25	8	N

FY 2020-2025 Rebuild Illinois
Highway Improvement Program
District 9
State Highways

Route / Street	Location	Improvements	Est. Cost	County	MYP Years	
		TAMP Category			Past	Current
CRAB ORCHARD RD	ILL 13 W CONNECTOR TO ILL 13 E CONNECTOR IN CRAB ORCHARD Miles = 1.79	STANDARD OVERLAY REHABILITATION - PAVEMENTS	$650,000	WILLIAMSON	1	2021-2025

Roadway Information

Miles	AADT	Truck Pct	NHS
0.91	1,600	0.0	N
0.28	700	5.7	N
0.60	300	0.0	N

FEAZEL RD	STREAM S OF US 45 INT	BRIDGE REPLACEMENT	$900,000	SALINE	17	2021-2025

JURISDICTIONAL TRANSFER HAS NOT BEEN AGREED TO BUT IMPROVEMENT IS SCHEDULED.

RECONSTRUCTION - BRIDGES

Structure Information

Str Number	AADT	Truck Pct	NHS
0830042	850	2	N

HERRIN RD CH 9 CH 10 CH 11	ILL 149 IN HURST TO S OF COLP Miles = 5.08	STANDARD OVERLAY REHABILITATION - PAVEMENTS	$1,800,000	WILLIAMSON	1	2021-2025

Roadway Information

Miles	AADT	Truck Pct	NHS
2.52	4,921	8.0	N
1.54	5,600	5.8	N
1.02	3,300	6.8	N

HERRIN RD	0.5 MI W OF PUMPKIN PATCH RD TO 0.1 MI W OF PROSPERITY AVE IN JOHNSTON CITY Miles = 1.64	STANDARD OVERLAY REHABILITATION - PAVEMENTS	$500,000	WILLIAMSON	5	2021-2025

Roadway Information

Miles	AADT	Truck Pct	NHS
1.64	6,390	7.2	N

FY 2020-2025 Rebuild Illinois
Highway Improvement Program
District 9
State Highways

Route / Street	Location	Improvements	Est. Cost	County	MYP Years	
		TAMP Category			Past	Current
HERRIN RD	CHRISTMAS TREE RD TO 0.1 MI W OF PROSPERITY AVE IN JOHNSTON CITY Miles = 1.64	STANDARD OVERLAY REHABILITATION - PAVEMENTS	$650,000	WILLIAMSON	1	**2020**
Roadway Information Miles: 1.64; AADT: 6,390; Truck Pct: 7.2; NHS: N						
MAIN ST RIDGEWAY / NEW HAVEN RD	ILL 1 TO N MURPHY ST IN RIDGWAY Miles = 1.20	STANDARD OVERLAY REHABILITATION - PAVEMENTS	$600,000	GALLATIN	1	2021-2025
Roadway Information Miles: 1.20; AADT: 1,907; Truck Pct: 15.7; NHS: N						
MAIN ST GORHAM RD	LAKE ST TO ILL 3 IN GORHAM Miles = 1.55	STANDARD OVERLAY REHABILITATION - PAVEMENTS	$550,000	JACKSON	5	**2020**
Roadway Information Miles: 1.55; AADT: 350; Truck Pct: 0.0; NHS: N						
N 14TH ST	AVA RD TO POPLAR ST IN MURPHYSBORO Miles = 2.77	DESIGNED OVERLAY REHABILITATION - PAVEMENTS	$800,000	JACKSON	5	2021-2025
Roadway Information Miles: 2.77; AADT: 3,006; Truck Pct: 12.3; NHS: N						
N 6TH ST	ILL 149 TO S OF DEWITTE ST IN MURPHYSBORO Miles = 0.75	STANDARD OVERLAY REHABILITATION - PAVEMENTS	$240,000	JACKSON	1	2021-2025
Roadway Information Miles: 0.75; AADT: 2,119; Truck Pct: 3.1; NHS: N						

FY 2020-2025 Rebuild Illinois
Highway Improvement Program
District 9
State Highways

Route / Street	Location	Improvements	Est. Cost	County	MYP Years	
		TAMP Category			Past	Current
OLD ILL 13	N GIANT CITY RD TO S COUNTY LINE RD IN CARBONDALE Miles = 2.07	STANDARD OVERLAY REHABILITATION - PAVEMENTS	$750,000	JACKSON	1	2021-2025
Roadway Information Miles: 2.07; AADT: 3,911; Truck Pct: 2.7; NHS: N						
OLD ILL 13	ILL 127 IN MURPHYSBORO TO W OF TOWER RD IN CARBONDALE Miles = 4.03	STANDARD OVERLAY REHABILITATION - PAVEMENTS	$1,600,000	JACKSON	1	2021-2025
Roadway Information Miles: 4.03; AADT: 4,920; Truck Pct: 4.2; NHS: N						
OLD ILL 13	CRAB ORCHARD CREEK 1.7 MI E OF CARBONDALE	BRIDGE REPLACEMENT RECONSTRUCTION - BRIDGES	$1,400,000	JACKSON	7	2021-2025
				Structure Information Str Number: 0390039; AADT: 4,250; Truck Pct: 2; NHS: N		
OLD ILL 13	CREEK 0.9 MI E OF GIANT CITY RD	CULVERT REPLACEMENT MISCELLANEOUS IMPROVEMENTS	$250,000	JACKSON	4	2021-2025
OLD ILL 13	HARCO RD TO WCL OF HARRISBURG Miles = 5.36	STANDARD OVERLAY REHABILITATION - PAVEMENTS	$1,600,000	SALINE	1	2021-2025
Roadway Information Miles: 5.36; AADT: 336; Truck Pct: 13.4; NHS: N						

FY 2020-2025 Rebuild Illinois
Highway Improvement Program
District 9
State Highways

Route / Street	Location	Improvements	Est. Cost	County	MYP Years	
		TAMP Category			Past	Current
OLD ILL 3	0.1 MI S OF LEVEE RD TO 0.1 MI S OF BEAN RIDGE RD IN THEBES Miles = 2.20	STANDARD OVERLAY REHABILITATION - PAVEMENTS	$700,000	ALEXANDER	1	2021-2025
OLD ILL 3	SEXTON CREEK 0.1 MI E OF ILL 3	BRIDGE JOINT REPLACE/REPAIR BRIDGE REPAIR PRESERVATION - BRIDGES	$250,000	ALEXANDER	1	2021-2025
OLD ILL 3	MILLER CREEK 1 MI N OF THEBES	BRIDGE REPLACEMENT RECONSTRUCTION - BRIDGES	$1,200,000	ALEXANDER	4	2021-2025
OLD US 51	US 51 N CONNECTOR TO US 51 S CONNECTOR IN CARBONDALE Miles = 2.37	STANDARD OVERLAY REHABILITATION - PAVEMENTS	$1,100,000	JACKSON	4	2020
OLD US 51	US 51 AT ILLINOIS AVE TO US 51 CONNECTOR IN MAKANDA Miles = 4.28	STANDARD OVERLAY REHABILITATION - PAVEMENTS	$1,500,000	JACKSON	1	2021-2025

Roadway Information

Miles	AADT	Truck Pct	NHS
2.05	187	0.0	N
0.15	175	0.0	N

Structure Information

Str Number	AADT	Truck Pct	NHS
0020010	175	7	N

Roadway Information

Miles	AADT	Truck Pct	NHS
1.54	1,300	1.9	N
0.70	3,114	1.0	N
0.13	1,200	0.0	N

Roadway Information

Miles	AADT	Truck Pct	NHS
4.28	1,131	2.5	N

FY 2020-2025 Rebuild Illinois
Highway Improvement Program
District 9
State Highways

Route / Street	Location	Improvements	Est. Cost	County	MYP Years	
		TAMP Category			Past	Current
OLD US 51	US 51 CONNECTOR IN MAKANDA TO CN RR BRIDGE IN COBDEN Miles = 5.75	STANDARD OVERLAY REHABILITATION - PAVEMENTS	$2,000,000	JACKSON UNION	1	2021-2025
OLD US 51	UNION CO LINE TO ILL 37 N OF CAIRO Miles = 18.52	DESIGNED OVERLAY REHABILITATION - PAVEMENTS	$6,800,000	PULASKI	1	2021-2025
OLD US 51	CN RR BRIDGE IN COBDEN TO ILL 146 IN ANNA Miles = 5.61	DESIGNED OVERLAY REHABILITATION - PAVEMENTS	$2,200,000	UNION	1	2021-2025
OLD US 51	NORTH ST IN PULASKI	CULVERT REPLACEMENT MISCELLANEOUS IMPROVEMENTS	$100,000	PULASKI	3	2021-2025
POPLAR ST	E OF ILL 13 TO US 45 IN HARRISBURG Miles = 1.41	STANDARD OVERLAY REHABILITATION - PAVEMENTS	$800,000	SALINE	1	2021-2025

Roadway Information

Miles	AADT	Truck Pct	NHS
0.25	1,000	7.9	N
5.50	1,365	7.6	N

Roadway Information

Miles	AADT	Truck Pct	NHS
18.52	1,165	8.6	N

Roadway Information

Miles	AADT	Truck Pct	NHS
3.81	2,514	5.5	N
1.80	3,705	6.9	N

Roadway Information

Miles	AADT	Truck Pct	NHS
1.41	5,117	7.3	N

FY 2020-2025 Rebuild Illinois
Highway Improvement Program
District 9
State Highways

Route / Street	Location	Improvements	Est. Cost	County	MYP Years	
		TAMP Category			Past	Current
PRIVATE ENTRANCE	AUSTIN CREEK 0.6 MI N OF ILL 3 (OFF ILL 151)	BRIDGE REPLACEMENT	$350,000	JACKSON	1	2021-2025
		RECONSTRUCTION - BRIDGES		**Structure Information** Str Number: 0390047 AADT: N/A Truck Pct: N/A NHS: N		
TR 107	BIG CREEK 6.8 MI S OF WAYNE CO LINE	JURISDICTIONAL TRANSFER	$150,000	HAMILTON	1	**2020**
		MISCELLANEOUS IMPROVEMENTS				
VARIOUS	SMALL STRUCTURE REPLACEMENTS	CULVERT REPLACEMENT	$2,000,000	VARIOUS	1	**2020**
		MISCELLANEOUS IMPROVEMENTS				
VARIOUS	BRIDGE DECK SEALING	BRIDGE DECK SEALING	$250,000	DISTRICT-WIDE FRANKLIN JEFFERSON HAMILTON WHITE GALLATIN	3	**2020**
		PRESERVATION - BRIDGES				
VARIOUS	STRUCTURE PRESERVATION	BRIDGE JOINT REPLACE/REPAIR	$3,000,000	DISTRICT-WIDE	2	2021-2025
		PRESERVATION - BRIDGES				

FY 2020-2025 Rebuild Illinois
Highway Improvement Program
District 9
State Highways

Route / Street	Location	Improvements	Est. Cost	County	MYP Years	
		TAMP Category			Past	Current
VARIOUS	STRUCTURE PRESERVATION	BRIDGE JOINT REPLACE/REPAIR	$15,000,000	DISTRICT-WIDE	1	2021-2025
		PRESERVATION - BRIDGES				
VARIOUS	BRIDGE ENGINEERING	PRELIMINARY ENGINEERING	$600,000	DISTRICT-WIDE	1	2021-2025
		MISCELLANEOUS IMPROVEMENTS				
VARIOUS	BRIDGE ENGINEERING	PRELIMINARY ENGINEERING	$1,500,000	DISTRICT-WIDE	1	**2020**
		MISCELLANEOUS IMPROVEMENTS				
VARIOUS	BRIDGE ENGINEERING	PRELIMINARY ENGINEERING	$1,500,000	DISTRICT-WIDE	1	2021-2025
		MISCELLANEOUS IMPROVEMENTS				
VARIOUS	BRIDGE ENGINEERING	PRELIMINARY ENGINEERING	$1,200,000	DISTRICT-WIDE	2	**2020**
		MISCELLANEOUS IMPROVEMENTS				
VARIOUS	POST-LAND ACQUISITION ACTIVITY	POST-ACQUISITION ACTIVITY	$100,000	DISTRICT-WIDE	5	**2020**
		MISCELLANEOUS IMPROVEMENTS				

FY 2020-2025 Rebuild Illinois
Highway Improvement Program
District 9
State Highways

Route / Street	Location	Improvements	Est. Cost	County	MYP Years	
		TAMP Category			Past	Current
VARIOUS	POST-LAND ACQUISITION ACTIVITY	POST-ACQUISITION ACTIVITY MISCELLANEOUS IMPROVEMENTS	$500,000	DISTRICT-WIDE	5	2021-2025
VARIOUS	MISCELLANEOUS LAND ACQUISITION	LAND ACQUISITION MISCELLANEOUS IMPROVEMENTS	$200,000	DISTRICT-WIDE	5	**2020**
VARIOUS	MISCELLANEOUS LAND ACQUISITION	LAND ACQUISITION MISCELLANEOUS IMPROVEMENTS	$1,000,000	DISTRICT-WIDE	5	2021-2025
VARIOUS	MISCELLANEOUS LAND ACQUISITION	LAND ACQUISITION MISCELLANEOUS IMPROVEMENTS	$250,000	DISTRICT-WIDE	1	**2020**
VARIOUS	MISCELLANEOUS LAND ACQUISITION	LAND ACQUISITION MISCELLANEOUS IMPROVEMENTS	$750,000	DISTRICT-WIDE	1	2021-2025
VARIOUS	MISCELLANEOUS LAND ACQUISITION	LAND ACQUISITION MISCELLANEOUS IMPROVEMENTS	$750,000	DISTRICT-WIDE	1	2021-2025

FY 2020-2025 Rebuild Illinois
Highway Improvement Program
District 9
State Highways

Route / Street	Location	Improvements	Est. Cost	County	MYP Years	
		TAMP Category			Past	Current
VARIOUS	MISCELLANEOUS LAND ACQUISITION	LAND ACQUISITION MISCELLANEOUS IMPROVEMENTS	$750,000	DISTRICT-WIDE	1	2021-2025
VARIOUS	MISCELLANEOUS LAND ACQUISITION	LAND ACQUISITION MISCELLANEOUS IMPROVEMENTS	$750,000	DISTRICT-WIDE	1	2021-2025
VARIOUS	RIGHT-OF-WAY SURVEYS	P.E. SURVEYS (ROW) MISCELLANEOUS IMPROVEMENTS	$400,000	DISTRICT-WIDE	5	2021-2025
VARIOUS	RIGHT-OF-WAY SURVEYS	P.E. SURVEYS (ROW) MISCELLANEOUS IMPROVEMENTS	$250,000	DISTRICT-WIDE	1	**2020**
VARIOUS	RIGHT-OF-WAY SURVEYS	P.E. SURVEYS (ROW) MISCELLANEOUS IMPROVEMENTS	$250,000	DISTRICT-WIDE	1	2021-2025
VARIOUS	ON-CALL ENGINEERING	PRELIMINARY ENGINEERING MISCELLANEOUS IMPROVEMENTS	$2,000,000	DISTRICT-WIDE	1	**2020**

FY 2020-2025 Rebuild Illinois
Highway Improvement Program
District 9
State Highways

Route / Street	Location	Improvements	Est. Cost	County	MYP Years	
		TAMP Category			Past	Current
VARIOUS	ON-CALL ENGINEERING	PRELIMINARY ENGINEERING MISCELLANEOUS IMPROVEMENTS	$2,000,000	DISTRICT-WIDE	1	2021-2025
VARIOUS	ON-CALL ENGINEERING	PRELIMINARY ENGINEERING MISCELLANEOUS IMPROVEMENTS	$3,000,000	DISTRICT-WIDE	1	2021-2025
VARIOUS	VARIOUS CONSTRUCTION ENGINEERING	CONSTRUCTION ENGINEERING MISCELLANEOUS IMPROVEMENTS	$1,500,000	DISTRICT-WIDE	1	**2020**
VARIOUS	VARIOUS CONSTRUCTION ENGINEERING	CONSTRUCTION ENGINEERING MISCELLANEOUS IMPROVEMENTS	$4,500,000	DISTRICT-WIDE	1	2021-2025
VARIOUS	DISTRICTWIDE GUARDRAIL HIT & RUN	GUARDRAIL MISCELLANEOUS IMPROVEMENTS	$150,000	DISTRICT-WIDE	5	**2020**
VARIOUS	DISTRICTWIDE GUARDRAIL HIT & RUN	GUARDRAIL MISCELLANEOUS IMPROVEMENTS	$1,000,000	DISTRICT-WIDE	5	2021-2025

FY 2020-2025 Rebuild Illinois
Highway Improvement Program
District 9
State Highways

Route / Street	Location	Improvements	Est. Cost	County	MYP Years	
		TAMP Category			Past	Current
VARIOUS	MISCELLANEOUS UTILITY ADJUSTMENTS	UTILITY ADJUSTMENT MISCELLANEOUS IMPROVEMENTS	$100,000	DISTRICT-WIDE	5	2020
VARIOUS	MISCELLANEOUS UTILITY ADJUSTMENTS	UTILITY ADJUSTMENT MISCELLANEOUS IMPROVEMENTS	$500,000	DISTRICT-WIDE	5	2021-2025
VARIOUS	ADA IMPROVEMENTS	ADA IMPROVEMENTS MISCELLANEOUS IMPROVEMENTS	$150,000	DISTRICT-WIDE	4	2020
VARIOUS	ADA IMPROVEMENTS	ADA IMPROVEMENTS MISCELLANEOUS IMPROVEMENTS	$750,000	DISTRICT-WIDE	4	2021-2025
VARIOUS	HIGHWAY SAFETY IMPROVEMENT PROGRAM PROJECTS	SAFETY IMPROVEMENTS MISCELLANEOUS IMPROVEMENTS	$4,107,000	DISTRICT-WIDE	6	2020
VARIOUS	HIGHWAY SAFETY IMPROVEMENT PROGRAM PROJECTS	SAFETY IMPROVEMENTS MISCELLANEOUS IMPROVEMENTS	$20,535,000	DISTRICT-WIDE	5	2021-2025

FY 2020-2025 Rebuild Illinois
Highway Improvement Program
District 9
State Highways

Route / Street	Location	Improvements	Est. Cost	County	MYP Years	
		TAMP Category			Past	Current
VARIOUS	PAVEMENT PRESERVATION	STANDARD OVERLAY PRESERVATION - PAVEMENTS	$15,000,000	DISTRICT-WIDE	1	2021-2025
VARIOUS	PAVEMENT PRESERVATION	STANDARD OVERLAY PRESERVATION - PAVEMENTS	$3,000,000	DISTRICT-WIDE	2	2021-2025
WALKERS BLUFF ACCESS (PROPOSED)	HERRIN RD TO MERIDIAN RD AT WALKERS BLUFF	PRELIMINARY ENGINEERING INITIAL CONSTRUCTION - PAVEMENTS	$1,500,000	WILLIAMSON	1	**2020**
WALKERS BLUFF ACCESS (PROPOSED)	HERRIN RD TO MERIDIAN RD AT WALKERS BLUFF	LAND ACQUISITION INITIAL CONSTRUCTION - PAVEMENTS	$1,000,000	WILLIAMSON	1	2021-2025

DISTRICT 9

FY 2020-2023

PROPOSED LOCAL PROJECTS

FY 2020-2023 Rebuild Illinois
Highway Improvement Program
District 9
Local Highways

Route / Street	Location	Improvements	Est. Cost	County	MYP Years	
		TAMP Category			Past	Current
ILL 13 E DEYOUNG ST	STATE ST TO FAIR ST	P.E. (PHASE II) MISCELLANEOUS IMPROVEMENTS	$12,000	WILLIAMSON	1	**2020**
ILL 13 E DEYOUNG ST	STATE ST TO FAIR ST	SIDEWALKS MISCELLANEOUS IMPROVEMENTS	$145,000	WILLIAMSON	1	2021-2025
ILL 13 E DEYOUNG ST	STATE ST TO FAIR ST	CONSTRUCTION ENGINEERING MISCELLANEOUS IMPROVEMENTS	$10,000	WILLIAMSON	1	2021-2025
5TH ST	OVER ICG RR IN BELLE RIVE	BRIDGE REPLACEMENT RECONSTRUCTION - BRIDGES	$200,000	JEFFERSON	5	2021-2025
1500 N RD	AT UNNAMED CREEK 2.5 MI SW OF NORRIS CITY	CULVERT (NEW) INITIAL CONSTRUCTION - BRIDGES	$250,000	WHITE	4	**2020**
1500 N RD	AT UNNAMED CREEK 2.5 MI SW OF NORRIS CITY	CONSTRUCTION ENGINEERING INITIAL CONSTRUCTION - BRIDGES	$8,000	WHITE	4	**2020**

FY 2020-2023 Rebuild Illinois
Highway Improvement Program
District 9
Local Highways

Route / Street	Location	Improvements	Est. Cost	County	MYP Years	
		TAMP Category			Past	Current
200 E RD	AT BIG CREEK 1.5 MI SE OF DAHLGREN	BRIDGE (NEW) INITIAL CONSTRUCTION - BRIDGES	$480,000	HAMILTON	1	2021-2025
200 E RD	AT BIG CREEK 1.5 MI SE OF DAHLGREN	CONSTRUCTION ENGINEERING INITIAL CONSTRUCTION - BRIDGES	$8,000	HAMILTON	1	2021-2025
BLUFORD RD	ILL 51 TO 1ST ST Miles = 1.13	STANDARD OVERLAY REHABILITATION - PAVEMENTS	$300,000	JEFFERSON	1	2021-2025
BLUFORD RD	ILL 51 TO 1ST ST	CONSTRUCTION ENGINEERING REHABILITATION - PAVEMENTS	$4,000	JEFFERSON	1	2021-2025
CARTERVILLE WEST BYP	GRAND AVE TO SHAWNEE TRAIL N OF ILL 13	P.E. (PHASE II) INITIAL CONSTRUCTION - PAVEMENTS	$140,000	WILLIAMSON	1	**2020**
CARTERVILLE WEST BYP	GRAND AVE TO SHAWNEE TRAIL N OF ILL 13 Miles = 0.87	NEW CONSTRUCTION INITIAL CONSTRUCTION - PAVEMENTS	$1,900,000	WILLIAMSON	1	2021-2025

FY 2020-2023 Rebuild Illinois
Highway Improvement Program
District 9
Local Highways

Route / Street	Location	Improvements	Est. Cost	County	MYP Years	
		TAMP Category			Past	Current
CARTERVILLE WEST BYP	GRAND AVE TO SHAWNEE TRAIL N OF ILL 13	CONSTRUCTION ENGINEERING INITIAL CONSTRUCTION - PAVEMENTS	$200,000	WILLIAMSON	1	2021-2025
CH 1 NEW COLUMBIA RD	JOHNSON CO LINE TO TEAGUE HILL RD Miles = 2.05	STANDARD OVERLAY REHABILITATION - PAVEMENTS	$375,000	MASSAC	2	2021-2025
CH 1 NEW COLUMBIA RD	TEAGUE HILL RD TO BENTON RD Miles = 3.68	STANDARD OVERLAY REHABILITATION - PAVEMENTS	$625,000	MASSAC	1	2021-2025
CH 3 BASSET RD	KARBERS RIDGE RD TO SHAWNEE HOLLOW RD	P.E. (PHASE I) REHABILITATION - PAVEMENTS	$150,000	HARDIN	1	**2020**
CH 3 AKIN BLKTP	PIGG LN TO HAMILTON CO LINE Miles = 2.99	STANDARD OVERLAY REHABILITATION - PAVEMENTS	$750,000	FRANKLIN	1	2021-2025
CH 5 PERKS RD	US 51 TO 2.4 MI E Miles = 2.40	STANDARD OVERLAY REHABILITATION - PAVEMENTS	$500,000	PULASKI	2	2021-2025

FY 2020-2023 Rebuild Illinois
Highway Improvement Program
District 9
Local Highways

Route / Street	Location	Improvements	Est. Cost	County	MYP Years	
		TAMP Category			Past	Current
CH 5 PERKS RD	US 51 TO 2.4 MI E	CONSTRUCTION ENGINEERING REHABILITATION - PAVEMENTS	$4,000	PULASKI	2	2021-2025
CH 6 750 E RD	800 N RD TO DALE RD Miles = 2.50	BIT SURFACE TREATMENT-A2 PRESERVATION - PAVEMENTS	$675,000	HAMILTON	8	2020
CH 6 750 E RD	800 N RD TO DALE RD	CONSTRUCTION ENGINEERING PRESERVATION - PAVEMENTS	$12,000	HAMILTON	4	2020
CH 7 CH 25 EPWORTH RD	CARMI ECL TO 1300 N RD Miles = 2.59	STANDARD OVERLAY REHABILITATION - PAVEMENTS	$1,000,000	WHITE	2	2021-2025
CH 7 CH 25 EPWORTH RD	CARMI ECL TO 1300 N RD	CONSTRUCTION ENGINEERING REHABILITATION - PAVEMENTS	$12,000	WHITE	2	2021-2025
CH 7 BRICK PLANT RD	ILL 4 TO RANDOLPH CO LINE Miles = 2.85	STANDARD OVERLAY REHABILITATION - PAVEMENTS	$725,000	JACKSON	1	2021-2025

FY 2020-2023 Rebuild Illinois
Highway Improvement Program
District 9
Local Highways

Route / Street	Location	Improvements	Est. Cost	County	MYP Years	
		TAMP Category			Past	Current
CH 7 BRICK PLANT RD	ILL 4 TO RANDOLPH CO LINE	CONSTRUCTION ENGINEERING REHABILITATION - PAVEMENTS	$12,000	JACKSON	1	2021-2025
CH 12 GIANT CITY RD S CHURCH RD	GIANT CITY RD: GRASSY RD TO S CHURCH RD; S CHURCH RD: GIANT CITY RD TO 0.4 MI W Miles = 3.90	STANDARD OVERLAY REHABILITATION - PAVEMENTS	$800,000	JACKSON	4	**2020**
CH 12 GIANT CITY RD S CHURCH RD	GIANT CITY RD: GRASSY RD TO S CHURCH RD; S CHURCH RD: GIANT CITY RD TO 0.4 MI W	CONSTRUCTION ENGINEERING REHABILITATION - PAVEMENTS	$12,000	JACKSON	4	**2020**
CH 15 CH 17 FOREST RD	SALINE CO LINE N OF HORSESHOE RD TO 0.9 MI S Miles = 0.93	STANDARD OVERLAY REHABILITATION - PAVEMENTS	$400,000	SALINE	5	2021-2025
CH 15 CH 17 FOREST RD	SALINE CO LINE N OF HORSESHOE RD TO 0.9 MI S	CONSTRUCTION ENGINEERING REHABILITATION - PAVEMENTS	$8,000	SALINE	5	2021-2025

FY 2020-2023 Rebuild Illinois
Highway Improvement Program
District 9
Local Highways

Route / Street	Location	Improvements	Est. Cost	County	MYP Years	
		TAMP Category			Past	Current
CH 16 TR 97B GLADSON RD	KIMZEY RD TO 1 MI S & ILL 154 TO 0.7 MI N Miles = 1.70	STANDARD OVERLAY REHABILITATION - PAVEMENTS	$450,000	PERRY	10	2021-2025
CH 16 TR 97B GLADSON RD	KIMZEY RD TO 1 MI S & ILL 154 TO 0.7 MI N	CONSTRUCTION ENGINEERING REHABILITATION - PAVEMENTS	$4,000	PERRY	10	2021-2025
CH 23 1175 E RD	SCL OF CARMI TO 1.4 MI S Miles = 1.40	STANDARD OVERLAY REHABILITATION - PAVEMENTS	$500,000	WHITE	5	2021-2025
CH 23 1175 E RD	SCL OF CARMI TO 1.4 MI S	CONSTRUCTION ENGINEERING REHABILITATION - PAVEMENTS	$8,000	WHITE	5	2021-2025
CH 27 LAKE OF EGYPT RD	S MARKET RD TO ILL 166 Miles = 4.85	STANDARD OVERLAY REHABILITATION - PAVEMENTS	$900,000	WILLIAMSON	1	2021-2025
CH 27 LAKE OF EGYPT RD	S MARKET RD TO ILL 166	CONSTRUCTION ENGINEERING REHABILITATION - PAVEMENTS	$16,000	WILLIAMSON	1	2021-2025

FY 2020-2023 Rebuild Illinois
Highway Improvement Program
District 9
Local Highways

Route / Street	Location	Improvements	Est. Cost	County	MYP Years	
		TAMP Category			Past	Current
DIX IRVINGTON RD	US 51 RAMPS (NB) TO RICHVIEW RD Miles = 2.74	STANDARD OVERLAY	$550,000	JEFFERSON	2	2021-2025
		REHABILITATION - PAVEMENTS				
DIX IRVINGTON RD	US 51 RAMPS (NB) TO RICHVIEW RD	CONSTRUCTION ENGINEERING	$4,000	JEFFERSON	2	2021-2025
		REHABILITATION - PAVEMENTS				
E 13TH ST	OVER ICG RR IN BELLE RIVE	BRIDGE REPLACEMENT	$219,000	JEFFERSON	6	2021-2025
		RECONSTRUCTION - BRIDGES				
E DIVIDE RD	HARMONY LN TO N PAPERTOWN LN Miles = 4.36	RECONSTRUCTION	$925,000	JEFFERSON	1	2021-2025
		RECONSTRUCTION - PAVEMENTS				
E DIVIDE RD	HARMONY LN TO N PAPERTOWN LN	CONSTRUCTION ENGINEERING	$8,000	JEFFERSON	1	2021-2025
		RECONSTRUCTION - PAVEMENTS				
E GRAND AVE	HURRICANE RD TO ILL 148 Miles = 1.52	STANDARD OVERLAY	$400,000	WILLIAMSON	1	2021-2025
		REHABILITATION - PAVEMENTS				

FY 2020-2023 Rebuild Illinois
Highway Improvement Program
District 9
Local Highways

Route / Street	Location	Improvements	Est. Cost	County	MYP Years	
		TAMP Category			Past	Current
E GRAND AVE	HURRICANE RD TO ILL 148	CONSTRUCTION ENGINEERING REHABILITATION - PAVEMENTS	$8,000	WILLIAMSON	1	2021-2025
E HERRIN ST N 3RD ST	HERRIN ST: ILL 148 TO N 3RD ST; N 3RD ST: N OF E BOND ST TO E HERRIN ST	P.E. (PHASE II) REHABILITATION - PAVEMENTS	$60,000	WILLIAMSON	1	2020
E HERRIN ST N 3RD ST	HERRIN ST: ILL 148 TO N 3RD ST; N 3RD ST: N OF E BOND ST TO E HERRIN ST Miles = 1.13	STANDARD OVERLAY REHABILITATION - PAVEMENTS	$925,000	WILLIAMSON	1	2021-2025
E HERRIN ST N 3RD ST	HERRIN ST: ILL 148 TO N 3RD ST; N 3RD ST: N OF E BOND ST TO E HERRIN ST	CONSTRUCTION ENGINEERING REHABILITATION - PAVEMENTS	$40,000	WILLIAMSON	1	2021-2025
EDDYVILLE BLKTP	RAGEN BRIDGE RD TO 1 MI S Miles = 1.03	STANDARD OVERLAY REHABILITATION - PAVEMENTS	$300,000	POPE	1	2021-2025
EDDYVILLE BLKTP	RAGEN BRIDGE RD TO 1 MI S	CONSTRUCTION ENGINEERING REHABILITATION - PAVEMENTS	$15,000	POPE	1	2021-2025

FY 2020-2023 Rebuild Illinois
Highway Improvement Program
District 9
Local Highways

Route / Street	Location	Improvements	Est. Cost	County	MYP Years	
		TAMP Category			Past	Current
ELDORADO BLKTP RD	AT N FORK SALINE RIVER 1.8 MI W OF ILL 1	BRIDGE REPLACEMENT	$2,523,000	GALLATIN	4	2021-2025
	ILLINOIS SPECIAL BRIDGE PROGRAM LOCAL PROJECT; CONTINGENT UPON LOCAL AGENCY PROVIDING MATCHING FUNDS.					
		RECONSTRUCTION - BRIDGES				
ELDORADO BLKTP RD	AT N FORK SALINE RIVER 1.8 MI W OF ILL 1	CONSTRUCTION ENGINEERING	$139,000	GALLATIN	4	2021-2025
	ILLINOIS SPECIAL BRIDGE PROGRAM LOCAL PROJECT; CONTINGENT UPON LOCAL AGENCY PROVIDING MATCHING FUNDS.					
		RECONSTRUCTION - BRIDGES				
ELKVILLE RD	ILL 127 TO ELKVILLE WCL Miles = 5.04	STANDARD OVERLAY	$600,000	JACKSON	2	2021-2025
		REHABILITATION - PAVEMENTS				
ELKVILLE RD	ILL 127 TO ELKVILLE WCL	CONSTRUCTION ENGINEERING	$8,000	JACKSON	2	2021-2025
		REHABILITATION - PAVEMENTS				
EPWORTH RD 1450 E RD	E 1100 N RD TO E 650 N RD Miles = 4.51	STANDARD OVERLAY	$1,400,000	WHITE	1	2021-2025
		REHABILITATION - PAVEMENTS				
EPWORTH RD 1450 E RD	E 1100 N RD TO E 650 N RD	CONSTRUCTION ENGINEERING	$12,000	WHITE	1	2021-2025
		REHABILITATION - PAVEMENTS				

FY 2020-2023 Rebuild Illinois
Highway Improvement Program
District 9
Local Highways

Route / Street	Location	Improvements	Est. Cost	County	MYP Years	
		TAMP Category			Past	Current
FOREST RD	AT LITTLE EAGLE CREEK 8 MI W OF ILL 1	P.E. (PHASE II) REHABILITATION - BRIDGES	$24,000	SALINE GALLATIN	2	**2020**
FOREST RD	AT LITTLE EAGLE CREEK 8 MI W OF ILL 1	BRIDGE REHABILITATION REHABILITATION - BRIDGES	$360,000	SALINE GALLATIN	2	2021-2025
GOREVILLE RD	US 57 RAMP (SB) TO ILL 37 Miles = 3.45	STANDARD OVERLAY REHABILITATION - PAVEMENTS	$1,200,000	JOHNSON	2	**2020**
GRASSY RD	AT LITTLE WOLF CREEK 0.2 MI W OF ILL 148	BRIDGE SUPERSTRUCTURE REHABILITATION - BRIDGES	$400,000	WILLIAMSON	3	**2020**
GRASSY RD	AT LITTLE WOLF CREEK 0.2 MI W OF ILL 148	CONSTRUCTION ENGINEERING REHABILITATION - BRIDGES	$24,000	WILLIAMSON	3	**2020**
GRASSY RD	AT LITTLE WOLF CREEK 0.8 MI W OF ILL 148	BRIDGE REPLACEMENT RECONSTRUCTION - BRIDGES	$500,000	WILLIAMSON	1	2021-2025

FY 2020-2023 Rebuild Illinois
Highway Improvement Program
District 9
Local Highways

Route / Street	Location	Improvements	Est. Cost	County	MYP Years	
		TAMP Category			Past	Current
GRASSY RD	AT LITTLE WOLF CREEK 0.8 MI W OF ILL 148	CONSTRUCTION ENGINEERING	$24,000	WILLIAMSON	1	2021-2025
		RECONSTRUCTION - BRIDGES				
HARCO RD	OVER AMAX HAUL RD 0.7 MI N OF ILL 13	BRIDGE REMOVAL/DEMOLITION	$800,000	SALINE	2	2021-2025
		MISCELLANEOUS IMPROVEMENTS				
JOHNSTON CITY RD	WILLIAMSON CO LINE TO HARCO RD Miles = 3.36	STANDARD OVERLAY	$1,000,000	SALINE	1	2021-2025
		REHABILITATION - PAVEMENTS				
N 7TH ST	0.4 MI S OF INDUSTRIAL PARK RD TO ILLINOIS AVE Miles = 0.68	RECONSTRUCTION	$1,500,000	JACKSON	3	2021-2025
		RECONSTRUCTION - PAVEMENTS				
N 7TH ST	0.4 MI S OF INDUSTRIAL PARK RD TO ILLINOIS AVE	CONSTRUCTION ENGINEERING	$80,000	JACKSON	3	2021-2025
		RECONSTRUCTION - PAVEMENTS				
N BREHM LN	I-64 RAMPS (EB) TO ILL 142 Miles = 2.77	STANDARD OVERLAY	$425,000	JEFFERSON	2	2021-2025
		REHABILITATION - PAVEMENTS				

FY 2020-2023 Rebuild Illinois
Highway Improvement Program
District 9
Local Highways

Route / Street	Location	Improvements	Est. Cost	County	MYP Years	
		TAMP Category			Past	Current
N BREHM LN	I-64 RAMPS (EB) TO ILL 142	CONSTRUCTION ENGINEERING REHABILITATION - PAVEMENTS	$4,000	JEFFERSON	2	2021-2025
N DU QUOIN ST	AT SUGAR CREEK 0.2 MI S OF PETROFF RD	BRIDGE REPLACEMENT RECONSTRUCTION - BRIDGES	$200,000	FRANKLIN	1	2021-2025
N DU QUOIN ST	AT SUGAR CREEK 0.2 MI S OF PETROFF RD	CONSTRUCTION ENGINEERING RECONSTRUCTION - BRIDGES	$20,000	FRANKLIN	1	2021-2025
N HORRELL AVE ST LOUIS ST	N HORRELL AVE: N OF 9TH ST TO FRANKFORT RD; ST LOUIS ST: N HORRELL AVE TO ILL 149 Miles = 0.81	DESIGNED OVERLAY WIDENING EXISTING PAVEMENT REHABILITATION - PAVEMENTS	$1,500,000	FRANKLIN	2	2021-2025
NEW ERA RD	RELOCATED AIRPORT RD TO S OF GLENN RD Miles = 0.39	RECONSTRUCTION RECONSTRUCTION - PAVEMENTS	$485,000	JACKSON	1	2021-2025
NEW ERA RD	RELOCATED AIRPORT RD TO S OF GLENN RD	CONSTRUCTION ENGINEERING RECONSTRUCTION - PAVEMENTS	$32,000	JACKSON	1	2021-2025

FY 2020-2023 Rebuild Illinois
Highway Improvement Program
District 9
Local Highways

Route / Street	Location	Improvements	Est. Cost	County	MYP Years	
		TAMP Category			Past	Current
NW MULTI-USE PATH	NEW ERA RD TO OAKLAND AVE IN CARBONDALE	BIKEWAY	$129,000	JACKSON	2	2020
		MISCELLANEOUS IMPROVEMENTS				
PAULTON RD	0.3 MI N OF GRANT BRICK RD TO TOLEDO RD Miles = 1.98	STANDARD OVERLAY	$275,000	WILLIAMSON	1	2020
		REHABILITATION - PAVEMENTS				
PAULTON RD	0.3 MI N OF GRANT BRICK RD TO TOLEDO RD	CONSTRUCTION ENGINEERING	$8,000	WILLIAMSON	1	2020
		REHABILITATION - PAVEMENTS				
PYATT-CUTLER RD	ILL 4 TO ILL 127	SHOULDER REPAIR	$400,000	PERRY	2	2021-2025
		MISCELLANEOUS IMPROVEMENTS				
PYATT-CUTLER RD	ILL 4 TO ILL 127	CONSTRUCTION ENGINEERING	$8,000	PERRY	2	2021-2025
		MISCELLANEOUS IMPROVEMENTS				
PYATT-CUTLER RD	ILL 4 TO UNION SCHOOL RD Miles = 6.25	STANDARD OVERLAY	$750,000	PERRY	6	2020
		REHABILITATION - PAVEMENTS				

FY 2020-2023 Rebuild Illinois
Highway Improvement Program
District 9
Local Highways

Route / Street	Location	Improvements	Est. Cost	County	MYP Years	
		TAMP Category			Past	Current
PYATT-CUTLER RD	ILL 4 TO UNION SCHOOL RD	CONSTRUCTION ENGINEERING REHABILITATION - PAVEMENTS	$8,000	PERRY	6	**2020**
PYATT-CUTLER RD	UNION SCHOOL RD TO ILL 13/127 Miles = 6.75	STANDARD OVERLAY REHABILITATION - PAVEMENTS	$500,000	PERRY	6	2021-2025
PYATT-CUTLER RD	UNION SCHOOL RD TO ILL 13/127	CONSTRUCTION ENGINEERING REHABILITATION - PAVEMENTS	$8,000	PERRY	6	2021-2025
REND CITY RD	REND LAKE DAM RD TO ILL 14 Miles = 2.95	STANDARD OVERLAY REHABILITATION - PAVEMENTS	$850,000	FRANKLIN	10	**2020**
REND CITY RD	REND LAKE DAM RD TO ILL 14	CONSTRUCTION ENGINEERING REHABILITATION - PAVEMENTS	$8,000	FRANKLIN	6	**2020**
RIDGWAY / NEW HAVEN RD	JACKSON / NEW HOPE RD TO SHAWNEETOWN / NEW HAVEN RD Miles = 3.01	STANDARD OVERLAY REHABILITATION - PAVEMENTS	$500,000	GALLATIN	2	**2020**

FY 2020-2023 Rebuild Illinois
Highway Improvement Program
District 9
Local Highways

Route / Street	Location	Improvements	Est. Cost	County	MYP Years	
		TAMP Category			Past	Current
RIDGWAY / NEW HAVEN RD	JACKSON / NEW HOPE RD TO SHAWNEETOWN / NEW HAVEN RD	CONSTRUCTION ENGINEERING REHABILITATION - PAVEMENTS	$16,000	GALLATIN	2	2020
S OAKLAND AVE	ILL 13 (WALNUT ST) TO CHAUTAUQUA ST IN CARBONDALE Miles = 0.61	RECONSTRUCTION RECONSTRUCTION - PAVEMENTS	$1,700,000	JACKSON	5	2020
S OAKLAND AVE	ILL 13 (WALNUT ST) TO CHAUTAUQUA ST IN CARBONDALE	CONSTRUCTION ENGINEERING RECONSTRUCTION - PAVEMENTS	$48,000	JACKSON	4	2020
S THOMPSONVILLE RD MAIN ST	ILL 34 TO WILLIAMSON CO LINE Miles = 3.74	STANDARD OVERLAY REHABILITATION - PAVEMENTS	$900,000	FRANKLIN	2	2021-2025
S THOMPSONVILLE RD MAIN ST	ILL 34 TO WILLIAMSON CO LINE	CONSTRUCTION ENGINEERING REHABILITATION - PAVEMENTS	$8,000	FRANKLIN	2	2021-2025
S WALNUT ST	RANDOLPH ST TO KASKASKIA ST Miles = 0.13	STANDARD OVERLAY REHABILITATION - PAVEMENTS	$180,000	PERRY	1	2021-2025

FY 2020-2023 Rebuild Illinois
Highway Improvement Program
District 9
Local Highways

Route / Street	Location	Improvements	Est. Cost	County	MYP Years	
		TAMP Category			Past	Current
S WALNUT ST	RANDOLPH ST TO KASKASKIA ST	CONSTRUCTION ENGINEERING	$20,000	PERRY	1	2021-2025
		REHABILITATION - PAVEMENTS				
SHAWNEE COLLEGE RD	AT UNNAMED CREEK 2 MI SE OF ULLIN	P.E. (PHASE II)	$24,000	PULASKI	1	**2020**
		MISCELLANEOUS IMPROVEMENTS				
SHAWNEE COLLEGE RD	AT UNNAMED CREEK 2 MI SE OF ULLIN	CULVERT REPLACEMENT	$300,000	PULASKI	1	2021-2025
		MISCELLANEOUS IMPROVEMENTS				
SHAWNEE COLLEGE RD	AT UNNAMED CREEK 2 MI SE OF ULLIN	CONSTRUCTION ENGINEERING	$16,000	PULASKI	1	2021-2025
		MISCELLANEOUS IMPROVEMENTS				
SPARROW RD	OVER ICG RR 2 MI N OF BLUFORD	BRIDGE REPLACEMENT	$260,000	JEFFERSON	4	2021-2025
		RECONSTRUCTION - BRIDGES				
SPARROW RD	OVER ICG RR 2 MI N OF BLUFORD	CONSTRUCTION ENGINEERING	$5,000	JEFFERSON	4	2021-2025
		RECONSTRUCTION - BRIDGES				

FY 2020-2023 Rebuild Illinois
Highway Improvement Program
District 9
Local Highways

Route / Street	Location	Improvements	Est. Cost	County	MYP Years	
		TAMP Category			Past	Current
SPILLWAY RD GRASSY RD	SPILLWAY RD: HAYTON SCHOOL RD TO GRASSY RD; GRASSY RD: SPILLWAY RD TO W OF CANEY BRANCH LN Miles = 3.46	STANDARD OVERLAY REHABILITATION - PAVEMENTS	$680,000	WILLIAMSON	1	**2020**
SPILLWAY RD GRASSY RD	SPILLWAY RD: HAYTON SCHOOL RD TO GRASSY RD; GRASSY RD: SPILLWAY RD TO W OF CANEY BRANCH LN	CONSTRUCTION ENGINEERING REHABILITATION - PAVEMENTS	$12,000	WILLIAMSON	1	**2020**
TICK RIDGE RD	AT POST CREEK CUT-OFF 4 MI E OF GRAND CHAIN *ILLINOIS SPECIAL BRIDGE PROGRAM LOCAL PROJECT; CONTINGENT UPON LOCAL AGENCY PROVIDING MATCHING FUNDS.*	BRIDGE REPLACEMENT RECONSTRUCTION - BRIDGES	$2,831,000	PULASKI	3	2021-2025
TICK RIDGE RD	AT POST CREEK CUT-OFF 4 MI E OF GRAND CHAIN *ILLINOIS SPECIAL BRIDGE PROGRAM LOCAL PROJECT; CONTINGENT UPON LOCAL AGENCY PROVIDING MATCHING FUNDS.*	CONSTRUCTION ENGINEERING RECONSTRUCTION - BRIDGES	$283,000	PULASKI	3	2021-2025
TICK RIDGE RD	POST CREEK CUT-OFF TO MASSAC CO LINE Miles = 1.91	STANDARD OVERLAY REHABILITATION - PAVEMENTS	$600,000	PULASKI	2	2021-2025

FY 2020-2023 Rebuild Illinois
Highway Improvement Program
District 9
Local Highways

Route / Street	Location	Improvements	Est. Cost	County	MYP Years	
		TAMP Category			Past	Current
TICK RIDGE RD	POST CREEK CUT-OFF TO MASSAC CO LINE	CONSTRUCTION ENGINEERING REHABILITATION - PAVEMENTS	$8,000	PULASKI	2	2021-2025
TOLLE LN	MILLER LAKE LN TO FAIRFIELD RD Miles = 3.33	STANDARD OVERLAY REHABILITATION - PAVEMENTS	$800,000	JEFFERSON	10	**2020**
TOLLE LN	MILLER LAKE LN TO FAIRFIELD RD	CONSTRUCTION ENGINEERING REHABILITATION - PAVEMENTS	$4,000	JEFFERSON	4	**2020**
TOWN CREEK RD	ILL 3 TO 0.1 MI SW OF GRIMSBY RD Miles = 1.50	STANDARD OVERLAY REHABILITATION - PAVEMENTS	$400,000	JACKSON	3	2021-2025
TOWN CREEK RD	ILL 3 TO 0.1 MI SW OF GRIMSBY RD	CONSTRUCTION ENGINEERING REHABILITATION - PAVEMENTS	$8,000	JACKSON	3	2021-2025
TR 25 HARRIS CREEK RD	AT HARRIS CREEK 1.5 MI SE OF CADIZ	BRIDGE REPLACEMENT RECONSTRUCTION - BRIDGES	$150,000	HARDIN	2	2021-2025

FY 2020-2023 Rebuild Illinois
Highway Improvement Program
District 9
Local Highways

Route / Street	Location	Improvements	Est. Cost	County	MYP Years	
		TAMP Category			Past	Current
TR 25 HARRIS CREEK RD	AT HARRIS CREEK 1.5 MI SE OF CADIZ	CONSTRUCTION ENGINEERING RECONSTRUCTION - BRIDGES	$8,000	HARDIN	2	2021-2025
TR 89A MCKEE RD	AT MILLER CREEK 2 MI NW OF THEBES	BRIDGE REPLACEMENT RECONSTRUCTION - BRIDGES	$150,000	ALEXANDER	1	2021-2025
TR 89A MCKEE RD	AT MILLER CREEK 2 MI NW OF THEBES	CONSTRUCTION ENGINEERING RECONSTRUCTION - BRIDGES	$8,000	ALEXANDER	1	2021-2025
TR 97B 1800 N RD	AT BIG CREEK 2 MI SE OF DAHLGREN	BRIDGE (NEW) INITIAL CONSTRUCTION - BRIDGES	$480,000	HAMILTON	1	2021-2025
TR 97B 1800 N RD	AT BIG CREEK 2 MI SE OF DAHLGREN	CONSTRUCTION ENGINEERING INITIAL CONSTRUCTION - BRIDGES	$8,000	HAMILTON	1	2021-2025
TR 112 MILLER RD	AT MILL CREEK TRIB 2.5 MI NE OF MILL CREEK	BRIDGE REPLACEMENT RECONSTRUCTION - BRIDGES	$200,000	UNION	5	2021-2025

FY 2020-2023 Rebuild Illinois
Highway Improvement Program
District 9
Local Highways

Route / Street	Location	Improvements	Est. Cost	County	MYP Years	
		TAMP Category			Past	Current
TR 112 MILLER RD	AT MILL CREEK TRIB 2.5 MI NE OF MILL CREEK	CONSTRUCTION ENGINEERING RECONSTRUCTION - BRIDGES	$8,000	UNION	5	2021-2025
TR 112 MILLER RD	AT MILL CREEK TRIB 1.2 MI N OF MILL CREEK	BRIDGE REPLACEMENT RECONSTRUCTION - BRIDGES	$200,000	UNION	1	2021-2025
TR 112 MILLER RD	AT MILL CREEK TRIB 1.2 MI N OF MILL CREEK	CONSTRUCTION ENGINEERING RECONSTRUCTION - BRIDGES	$8,000	UNION	1	2021-2025
TR 159 E 1700 N RD	AT LIMEKILN CREEK 3 MI NW OF CARMI	BRIDGE REPLACEMENT RECONSTRUCTION - BRIDGES	$350,000	WHITE	4	2021-2025
TR 159 E 1700 N RD	AT LIMEKILN CREEK 3 MI NW OF CARMI	CONSTRUCTION ENGINEERING RECONSTRUCTION - BRIDGES	$8,000	WHITE	4	2021-2025
TR 164 NASH RD	AT BIG CREEK TRIB 4 MI SE OF ANNA	BRIDGE REPLACEMENT RECONSTRUCTION - BRIDGES	$200,000	UNION	2	2021-2025

FY 2020-2023 Rebuild Illinois
Highway Improvement Program
District 9
Local Highways

Route / Street	Location	Improvements	Est. Cost	County	MYP Years	
		TAMP Category			Past	Current
TR 164 NASH RD	AT BIG CREEK TRIB 4 MI SE OF ANNA	CONSTRUCTION ENGINEERING RECONSTRUCTION - BRIDGES	$8,000	UNION	2	2021-2025
TR 181 1600 N RD	AT GOWDY CREEK 1 MI NW OF ENFIELD	BRIDGE REPLACEMENT RECONSTRUCTION - BRIDGES	$225,000	WHITE	3	**2020**
TR 181 1600 N RD	AT GOWDY CREEK 1 MI NW OF ENFIELD	CONSTRUCTION ENGINEERING RECONSTRUCTION - BRIDGES	$8,000	WHITE	3	**2020**
TR 206 900 E RD	AT DRAINAGE DITCH 2.5 MI E OF BURNT PRAIRIE	BRIDGE REPLACEMENT RECONSTRUCTION - BRIDGES	$180,000	WHITE	4	2021-2025
TR 206 900 E RD	AT DRAINAGE DITCH 2.5 MI E OF BURNT PRAIRIE	CONSTRUCTION ENGINEERING RECONSTRUCTION - BRIDGES	$8,000	WHITE	4	2021-2025
TR 276 HAGAN RD	AT INDIAN CREEK TRIB 2 MI NW OF ELDORADO	BRIDGE REPLACEMENT RECONSTRUCTION - BRIDGES	$180,000	SALINE	4	**2020**

FY 2020-2023 Rebuild Illinois
Highway Improvement Program
District 9
Local Highways

Route / Street	Location	Improvements	Est. Cost	County	MYP Years	
		TAMP Category			Past	Current
TR 311 E LIBERTY RD	AT AUXIER CREEK 2.5 MI SW OF BLUFORD	BRIDGE REPLACEMENT RECONSTRUCTION - BRIDGES	$300,000	JEFFERSON	3	2021-2025
TR 380 1750 E RD	AT CROOKED CREEK 0.5 MI N OF GARNERVILLE	BRIDGE REPLACEMENT RECONSTRUCTION - BRIDGES	$240,000	WHITE	6	**2020**
TR 380 1750 E RD	AT CROOKED CREEK 0.5 MI N OF GARNERVILLE	CONSTRUCTION ENGINEERING RECONSTRUCTION - BRIDGES	$8,000	WHITE	6	**2020**
TR 412A 2000 E RD	AT FRENCH CREEK 1 MI N OF CALVIN	BRIDGE REPLACEMENT RECONSTRUCTION - BRIDGES	$400,000	WHITE	7	**2020**
TR 412A 2000 E RD	AT FRENCH CREEK 1 MI N OF CALVIN	CONSTRUCTION ENGINEERING RECONSTRUCTION - BRIDGES	$8,000	WHITE	7	**2020**
TUNNEL HILL RD	ILL 37 TO PARRISH RIDGE RD Miles = 2.86	STANDARD OVERLAY REHABILITATION - PAVEMENTS	$1,000,000	JOHNSON	4	2021-2025

FY 2020-2023 Rebuild Illinois
Highway Improvement Program
District 9
Local Highways

Route / Street	Location	Improvements	Est. Cost	County	MYP Years	
		TAMP Category			Past	Current
UNIONVILLE RD	MASSAC CO LINE TO 0.1 MI NE OF NEW LIBERTY RD Miles = 2.46	STANDARD OVERLAY REHABILITATION - PAVEMENTS	$450,000	POPE	1	2021-2025
UNIONVILLE RD	MASSAC CO LINE TO 0.1 MI NE OF NEW LIBERTY RD	CONSTRUCTION ENGINEERING REHABILITATION - PAVEMENTS	$16,000	POPE	1	2021-2025
WALNUT GROVE RD	US 45 TO ILL 145 Miles = 5.21	STANDARD OVERLAY REHABILITATION - PAVEMENTS	$1,000,000	SALINE	7	2021-2025
WALNUT GROVE RD	US 45 TO ILL 145	CONSTRUCTION ENGINEERING REHABILITATION - PAVEMENTS	$32,000	SALINE	7	2021-2025
WASTENA ST	ILL 37 TO S MCLEANSBORO ST Miles = 0.55	DESIGNED OVERLAY WIDENING EXISTING PAVEMENT REHABILITATION - PAVEMENTS	$750,000	FRANKLIN	2	2021-2025
WASTENA ST	ILL 37 TO S MCLEANSBORO ST	CONSTRUCTION ENGINEERING REHABILITATION - PAVEMENTS	$32,000	FRANKLIN	2	2021-2025

FY 2020-2023 Rebuild Illinois
Highway Improvement Program
District 9
Local Highways

Route / Street	Location	Improvements	Est. Cost	County	MYP Years	
		TAMP Category			Past	Current
WILDERNESS RETREAT RD	AT UNNAMED CREEK 2.5 MI W OF MILL CREEK	BRIDGE REPLACEMENT	$200,000	UNION	15	2020
		RECONSTRUCTION - BRIDGES				
WILDERNESS RETREAT RD	AT UNNAMED CREEK 2.5 MI W OF MILL CREEK	CONSTRUCTION ENGINEERING	$8,000	UNION	15	2020
		RECONSTRUCTION - BRIDGES				
WRIGHTS CROSSING RD	AT UNNAMED STREAM 0.5 MI N OF COBDEN	BRIDGE REPLACEMENT	$200,000	UNION	8	2021-2025
		RECONSTRUCTION - BRIDGES				
WRIGHTS CROSSING RD	AT UNNAMED STREAM 0.5 MI N OF COBDEN	CONSTRUCTION ENGINEERING	$8,000	UNION	5	2021-2025
		RECONSTRUCTION - BRIDGES				

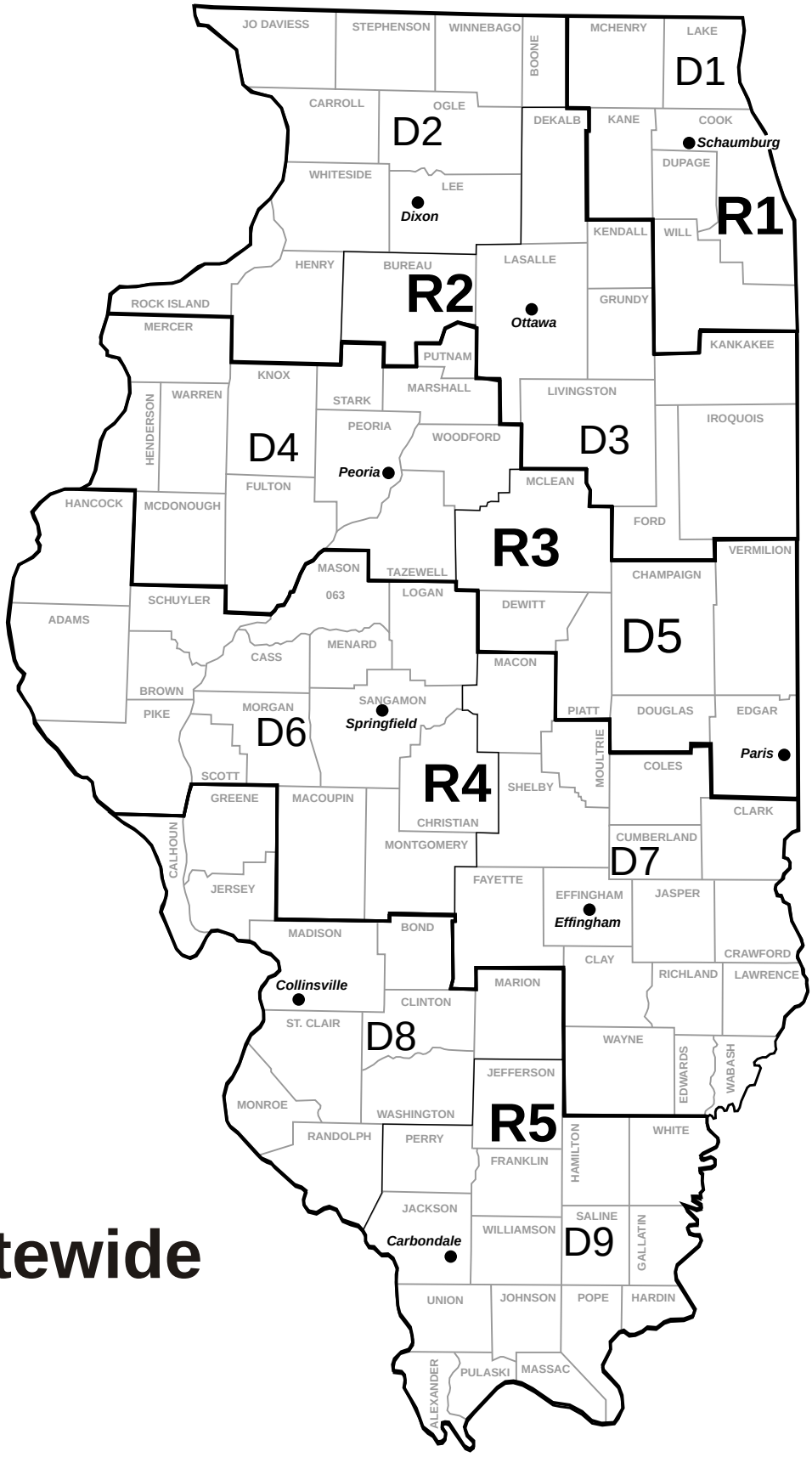
JO DAVIESS
STEPHENSON
WINNEBAGO
BOONE
MCHENRY
LAKE
D1
CARROLL
OGLE
D2
DEKALB
KANE
COOK
Schaumburg
DUPAGE
WHITESIDE
LEE
Dixon
R1
KENDALL
WILL
HENRY
BUREAU
LASALLE
R2
GRUNDY
ROCK ISLAND
MERCER
Ottawa
KANKAKEE
PUTNAM
KNOX
MARSHALL
WARREN
STARK
LIVINGSTON
HENDERSON
PEORIA
WOODFORD
D3
IROQUOIS
D4
Peoria
FULTON
MCLEAN
HANCOCK
MCDONOUGH
FORD
R3
VERMILION
MASON
TAZEWELL
CHAMPAIGN
063
LOGAN
SCHUYLER
DEWITT
ADAMS
D5
CASS
MENARD
MACON
BROWN
SANGAMON
PIATT
DOUGLAS
EDGAR
PIKE
MORGAN
Springfield
D6
MOULTRIE
Paris
COLES
SCOTT
R4
SHELBY
GREENE
MACOUPIN
CLARK
CHRISTIAN
CUMBERLAND
CALHOUN
MONTGOMERY
D7
JERSEY
FAYETTE
EFFINGHAM
JASPER
Effingham
MADISON
BOND
CRAWFORD
CLAY
RICHLAND
LAWRENCE
Collinsville
MARION
CLINTON
ST. CLAIR
D8
WAYNE
EDWARDS
WABASH
JEFFERSON
MONROE
WASHINGTON
R5
RANDOLPH
PERRY
WHITE
HAMILTON
FRANKLIN
JACKSON
SALINE
WILLIAMSON
Carbondale
D9
GALLATIN
UNION
JOHNSON
POPE
HARDIN
ALEXANDER
PULASKI
MASSAC

Statewide

TRANSPORTATION PROGRAM SUMMARY
ILLINOIS DEPARTMENT OF TRANSPORTATION
STATEWIDE LINE ITEMS FOR HIGHWAY PROJECTS

The FY 2020-2025 Proposed Highway Improvement Program includes $1.7 billion for Statewide Line Item projects. These budget line items are used to reserve funds for types of work for which the need is anticipated but exact locations or other details are not known in program development. In some cases, actual projects are identified for these line items during the course of the current fiscal year. In other cases, the funds are reserved in the later years of the program for projects to be identified in subsequent programs. A complete list is included, but as examples, the statewide projects provide funding for:

- Work zone and highway safety
- Traffic control improvements
- Bridge maintenance activities
- Roadway-related improvements that are performed by non-state forces
- Emergency road and bridge repairs
- Federally mandated training programs and support services
- Economic Development Program
- Environmental studies
- Engineering for miscellaneous work statewide
- Railroad crossing safety projects
- Local Truck Access Route Program (TARP)
- Illinois Transportation Enhancement Program
- Safe Routes to School Program

FY 2020-2025 Rebuild Illinois
Highway Improvement Program
Statewide

Route / Street	Location	Improvements	Est. Cost	County	MYP Years	
		TAMP Category			Past	Current
VARIOUS	STIC (STATE TRANSPORTATION INNOVATION COUNCIL) INCENTIVE PROGRAM	PRELIMINARY ENGINEERING MISCELLANEOUS IMPROVEMENTS	$120,000	VARIOUS	1	2020
VARIOUS	ILLINOIS COMPETITIVE FREIGHT PROGRAM - INTELLIGENT TRUCK PARKING AVAILABILITY INFORMATION SYSTEM	MISCELLANEOUS PROJECTS MISCELLANEOUS IMPROVEMENTS	$3,412,000	STATE-WIDE	1	2020
VARIOUS	LOCAL ONLY PARTICIPATION	MISCELLANEOUS PROJECTS MISCELLANEOUS IMPROVEMENTS	$60,000,000		1	2021-2025
VARIOUS	STIC (STATE TRANSPORTATION INNOVATION COUNCIL) INCENTIVE PROGRAM	PRELIMINARY ENGINEERING MISCELLANEOUS IMPROVEMENTS	$240,000	VARIOUS	1	2021-2025
VARIOUS	ILLINOIS COMPETITIVE FREIGHT PROGRAM - INTELLIGENT TRUCK PARKING AVAILABILITY INFORMATION SYSTEM	MISCELLANEOUS PROJECTS MISCELLANEOUS IMPROVEMENTS	$7,888,000	STATE-WIDE	1	2021-2025
VARIOUS	BRIDGE PAINTING	BRIDGE PAINTING PRESERVATION - BRIDGES	$15,000,000	STATE-WIDE	3	2020

FY 2020-2025 Rebuild Illinois
Highway Improvement Program
Statewide

Route / Street	Location	Improvements	Est. Cost	County	MYP Years	
		TAMP Category			Past	Current
VARIOUS	BRIDGE PAINTING	BRIDGE PAINTING PRESERVATION - BRIDGES	$30,000,000	STATE-WIDE	2	2021-2025
VARIOUS	MAJOR BRIDGE PREVENTIVE MAINTENANCE PROGRAM	BRIDGE REPAIR PRESERVATION - BRIDGES	$10,000,000	STATE-WIDE	3	**2020**
VARIOUS	MAJOR BRIDGE PREVENTIVE MAINTENANCE PROGRAM	BRIDGE REPAIR PRESERVATION - BRIDGES	$20,000,000	STATE-WIDE	1	2021-2025
VARIOUS	LAND ACQUISITION VARIOUS CONSULTING TASKS	P.E. PROJECT MANAGERS MISCELLANEOUS IMPROVEMENTS	$350,000	STATE-WIDE	3	**2020**
VARIOUS	LAND ACQUISITION VARIOUS CONSULTING TASKS	P.E. PROJECT MANAGERS MISCELLANEOUS IMPROVEMENTS	$700,000	STATE-WIDE	1	2021-2025
VARIOUS	WEIGH STATIONS	WEIGH STATION REPAIRS MISCELLANEOUS IMPROVEMENTS	$1,212,000	STATE-WIDE	3	**2020**

FY 2020-2025 Rebuild Illinois
Highway Improvement Program
Statewide

Route / Street	Location	Improvements	Est. Cost	County	MYP Years	
		TAMP Category			Past	Current
VARIOUS	WEIGH STATIONS	WEIGH STATION REPAIRS MISCELLANEOUS IMPROVEMENTS	$2,424,000	STATE-WIDE	2	2021-2025
VARIOUS	REST AREA IMPROVEMENTS & RENOVATIONS	REST AREA IMPROVEMENT MISCELLANEOUS IMPROVEMENTS	$4,500,000	STATE-WIDE	3	**2020**
VARIOUS	REST AREA IMPROVEMENTS & RENOVATIONS	REST AREA IMPROVEMENT MISCELLANEOUS IMPROVEMENTS	$9,000,000	STATE-WIDE	2	2021-2025
VARIOUS	HIGHWAY SAFETY IMPROVEMENT PROGRAM PROJECTS	SAFETY IMPROVEMENTS MISCELLANEOUS IMPROVEMENTS	$20,000,000	STATE-WIDE	3	**2020**
VARIOUS	HIGHWAY SAFETY IMPROVEMENT PROGRAM PROJECTS	SAFETY IMPROVEMENTS MISCELLANEOUS IMPROVEMENTS	$40,000,000	STATE-WIDE	2	2021-2025
VARIOUS	HIGHWAY SAFETY ENGINEERING	P.E. (PHASE I) MISCELLANEOUS IMPROVEMENTS	$2,000,000	STATE-WIDE	3	**2020**

FY 2020-2025 Rebuild Illinois
Highway Improvement Program
Statewide

Route / Street	Location	Improvements	Est. Cost	County	MYP Years	
		TAMP Category			Past	Current
VARIOUS	HIGHWAY SAFETY ENGINEERING	P.E. (PHASE I)	$4,000,000	STATE-WIDE	2	2021-2025
		MISCELLANEOUS IMPROVEMENTS				
VARIOUS	HIGHWAY-RAILROAD CROSSINGS (STATE)	RR CROSSING IMPROVEMENT	$4,392,000	STATE-WIDE	3	**2020**
		MISCELLANEOUS IMPROVEMENTS				
VARIOUS	HIGHWAY-RAILROAD CROSSINGS (STATE)	RR CROSSING IMPROVEMENT	$8,784,000	STATE-WIDE	2	2021-2025
		MISCELLANEOUS IMPROVEMENTS				
VARIOUS	HIGHWAY-RAILROAD CROSSING SURFACE IMPROVEMENTS (STATE)	RR CROSSING IMPROVEMENT	$1,125,000	STATE-WIDE	3	**2020**
		MISCELLANEOUS IMPROVEMENTS				
VARIOUS	HIGHWAY-RAILROAD CROSSING SURFACE IMPROVEMENTS (STATE)	RR CROSSING IMPROVEMENT	$2,250,000	STATE-WIDE	2	2021-2025
		MISCELLANEOUS IMPROVEMENTS				
VARIOUS	UNDERWATER DIVING	P.E. (PHASE I)	$450,000	STATE-WIDE	3	**2020**
		MISCELLANEOUS IMPROVEMENTS				

FY 2020-2025 Rebuild Illinois
Highway Improvement Program
Statewide

Route / Street	Location	Improvements	Est. Cost	County	MYP Years	
		TAMP Category			Past	Current
VARIOUS	UNDERWATER DIVING	P.E. (PHASE I)	$450,000	STATE-WIDE	1	2021-2025
		MISCELLANEOUS IMPROVEMENTS				
VARIOUS	ILLINOIS BROADBAND CONNECTIONS PROGRAM	MISCELLANEOUS	$700,000	STATE-WIDE	3	2020
		MISCELLANEOUS IMPROVEMENTS				
VARIOUS	ILLINOIS BROADBAND CONNECTIONS PROGRAM	MISCELLANEOUS	$1,400,000	STATE-WIDE	2	2021-2025
		MISCELLANEOUS IMPROVEMENTS				
VARIOUS	FREEWAY SIGN MAINTENANCE	SIGN MAINTENANCE	$3,400,000	STATE-WIDE	3	2020
		MISCELLANEOUS IMPROVEMENTS				
VARIOUS	FREEWAY SIGN MAINTENANCE	SIGN MAINTENANCE	$6,800,000	STATE-WIDE	2	2021-2025
		MISCELLANEOUS IMPROVEMENTS				
VARIOUS	PAVEMENT MARKING	PAVEMENT MARKING	$12,000,000	STATE-WIDE	3	2020
		MISCELLANEOUS IMPROVEMENTS				

FY 2020-2025 Rebuild Illinois
Highway Improvement Program
Statewide

Route / Street	Location	Improvements	Est. Cost	County	MYP Years	
		TAMP Category			Past	Current
VARIOUS	PAVEMENT MARKING	PAVEMENT MARKING	$24,000,000	STATE-WIDE	2	2021-2025
		MISCELLANEOUS IMPROVEMENTS				
VARIOUS	RAISED PAVEMENT MARKERS	RAISED PAVEMENT MARKERS	$4,000,000	STATE-WIDE	3	**2020**
		MISCELLANEOUS IMPROVEMENTS				
VARIOUS	RAISED PAVEMENT MARKERS	RAISED PAVEMENT MARKERS	$8,000,000	STATE-WIDE	2	2021-2025
		MISCELLANEOUS IMPROVEMENTS				
VARIOUS	DOWNSTATE SIGNAL COORDINATION & TIMING	PRELIMINARY ENGINEERING	$450,000	STATE-WIDE	3	**2020**
		MISCELLANEOUS IMPROVEMENTS				
VARIOUS	DOWNSTATE SIGNAL COORDINATION & TIMING	PRELIMINARY ENGINEERING	$900,000	STATE-WIDE	2	2021-2025
		MISCELLANEOUS IMPROVEMENTS				
VARIOUS	GUARDRAIL DELINEATION MAINTENANCE	GUARDRAIL	$150,000	STATE-WIDE	3	**2020**
		MISCELLANEOUS IMPROVEMENTS				

FY 2020-2025 Rebuild Illinois
Highway Improvement Program
Statewide

Route / Street	Location	Improvements	Est. Cost	County	MYP Years	
		TAMP Category			Past	Current
VARIOUS	GUARDRAIL DELINEATION MAINTENANCE	GUARDRAIL MISCELLANEOUS IMPROVEMENTS	$300,000	STATE-WIDE	2	2021-2025
VARIOUS	MISCELLANEOUS TRAFFIC CONTROL	MISC TRAFFIC CONTROL MISCELLANEOUS IMPROVEMENTS	$350,000	STATE-WIDE	3	**2020**
VARIOUS	MISCELLANEOUS TRAFFIC CONTROL	MISC TRAFFIC CONTROL MISCELLANEOUS IMPROVEMENTS	$700,000	STATE-WIDE	2	2021-2025
VARIOUS	WORK ZONE SAFETY (STATE POLICE HIREBACK)	MISC TRAFFIC CONTROL MISCELLANEOUS IMPROVEMENTS	$6,000,000	STATE-WIDE	3	**2020**
VARIOUS	WORK ZONE SAFETY (STATE POLICE HIREBACK)	MISC TRAFFIC CONTROL MISCELLANEOUS IMPROVEMENTS	$12,000,000	STATE-WIDE	2	2021-2025
VARIOUS	SIGN TRUSS INSPECTION	PRELIMINARY ENGINEERING MISCELLANEOUS IMPROVEMENTS	$500,000	STATE-WIDE	3	**2020**

FY 2020-2025 Rebuild Illinois
Highway Improvement Program
Statewide

Route / Street	Location	Improvements	Est. Cost	County	MYP Years	
		TAMP Category			Past	Current
VARIOUS	SIGN TRUSS INSPECTION	PRELIMINARY ENGINEERING MISCELLANEOUS IMPROVEMENTS	$1,000,000	STATE-WIDE	2	2021-2025
VARIOUS	SIGN TRUSS REPLACEMENT & REPAIR	MISCELLANEOUS MISCELLANEOUS IMPROVEMENTS	$2,900,000	STATE-WIDE	3	**2020**
VARIOUS	SIGN TRUSS REPLACEMENT & REPAIR	MISCELLANEOUS MISCELLANEOUS IMPROVEMENTS	$5,800,000	STATE-WIDE	2	2021-2025
VARIOUS	VEGETATION CONTROL/EMERALD ASH BORER CONTROL	MISCELLANEOUS MISCELLANEOUS IMPROVEMENTS	$1,700,000	STATE-WIDE	3	**2020**
VARIOUS	VEGETATION CONTROL/EMERALD ASH BORER CONTROL	MISCELLANEOUS MISCELLANEOUS IMPROVEMENTS	$3,400,000	STATE-WIDE	2	2021-2025
VARIOUS	PHOTO ENFORCEMENT ACTIVITIES	MISC TRAFFIC CONTROL MISCELLANEOUS IMPROVEMENTS	$500,000	STATE-WIDE	3	**2020**

FY 2020-2025 Rebuild Illinois
Highway Improvement Program
Statewide

Route / Street	Location	Improvements	Est. Cost	County	MYP Years	
		TAMP Category			Past	Current
VARIOUS	PHOTO ENFORCEMENT ACTIVITIES	MISC TRAFFIC CONTROL MISCELLANEOUS IMPROVEMENTS	$1,000,000	STATE-WIDE	2	2021-2025
VARIOUS	DYNAMIC MESSAGE / ITS MAINTENANCE	MISCELLANEOUS MISCELLANEOUS IMPROVEMENTS	$450,000	STATE-WIDE	2	2021-2025
VARIOUS	DYNAMIC MESSAGE / ITS MAINTENANCE	MISCELLANEOUS MISCELLANEOUS IMPROVEMENTS	$900,000	STATE-WIDE	3	2021-2025
VARIOUS	MAINTENANCE OF HIGH TENSION MEDIAN CABLE BARRIER	MEDIAN CABLE MISCELLANEOUS IMPROVEMENTS	$750,000	STATE-WIDE	3	**2020**
VARIOUS	MAINTENANCE OF HIGH TENSION MEDIAN CABLE BARRIER	MEDIAN CABLE MISCELLANEOUS IMPROVEMENTS	$1,500,000	STATE-WIDE	2	2021-2025
VARIOUS	TRAFFIC SIGNAL MAST ARM REPLACEMENT	TRAF SIGNAL MODERNIZATION MISCELLANEOUS IMPROVEMENTS	$1,000,000	STATE-WIDE	3	**2020**

FY 2020-2025 Rebuild Illinois
Highway Improvement Program
Statewide

Route / Street	Location	Improvements	Est. Cost	County	MYP Years	
		TAMP Category			Past	Current
VARIOUS	TRAFFIC SIGNAL MAST ARM REPLACEMENT	TRAF SIGNAL MODERNIZATION MISCELLANEOUS IMPROVEMENTS	$2,000,000	STATE-WIDE	2	2021-2025
VARIOUS	HIGH MAST LIGHT TOWER REPLACEMENT	LIGHTING MISCELLANEOUS IMPROVEMENTS	$1,000,000	STATE-WIDE	3	**2020**
VARIOUS	HIGH MAST LIGHT TOWER REPLACEMENT	LIGHTING MISCELLANEOUS IMPROVEMENTS	$2,000,000	STATE-WIDE	2	2021-2025
VARIOUS	BIOLOGICAL & AGRICULTURAL SURVEYS	BIOLOGICAL SURVEYS AGRICULTURAL SURVEY MISCELLANEOUS IMPROVEMENTS	$1,700,000	STATE-WIDE	3	**2020**
VARIOUS	BIOLOGICAL & AGRICULTURAL SURVEYS	BIOLOGICAL SURVEYS AGRICULTURAL SURVEY MISCELLANEOUS IMPROVEMENTS	$3,400,000	STATE-WIDE	2	2021-2025
VARIOUS	HOMELAND SECURITY & TRANSPORTATION INFRASTRUCTURE PROTECTION	MISCELLANEOUS MISCELLANEOUS IMPROVEMENTS	$625,000	STATE-WIDE	3	**2020**

FY 2020-2025 Rebuild Illinois
Highway Improvement Program
Statewide

Route / Street	Location	Improvements	Est. Cost	County	MYP Years	
		TAMP Category			Past	Current
VARIOUS	HOMELAND SECURITY & TRANSPORTATION INFRASTRUCTURE PROTECTION	MISCELLANEOUS MISCELLANEOUS IMPROVEMENTS	$1,250,000	STATE-WIDE	2	2021-2025
VARIOUS	ROAD WEATHER INFORMATION SYSTEM (RWIS)	MISCELLANEOUS MISCELLANEOUS IMPROVEMENTS	$225,000	STATE-WIDE	3	**2020**
VARIOUS	ROAD WEATHER INFORMATION SYSTEM (RWIS)	MISCELLANEOUS MISCELLANEOUS IMPROVEMENTS	$450,000	STATE-WIDE	2	2021-2025
VARIOUS	WEIGH IN MOTION DATA COLLECTION	MISCELLANEOUS MISCELLANEOUS IMPROVEMENTS	$450,000	STATE-WIDE	3	**2020**
VARIOUS	WEIGH IN MOTION DATA COLLECTION	MISCELLANEOUS MISCELLANEOUS IMPROVEMENTS	$900,000	STATE-WIDE	2	2021-2025
VARIOUS	ARCHAEOLOGICAL & HISTORICAL SURVEYS	ARCHAEOLOGICAL SURVEY HISTORICAL SURVEY MISCELLANEOUS IMPROVEMENTS	$3,400,000	STATE-WIDE	3	**2020**

FY 2020-2025 Rebuild Illinois
Highway Improvement Program
Statewide

Route / Street	Location	Improvements	Est. Cost	County	MYP Years	
		TAMP Category			Past	Current
VARIOUS	ARCHAEOLOGICAL & HISTORICAL SURVEYS	ARCHAEOLOGICAL SURVEY HISTORICAL SURVEY MISCELLANEOUS IMPROVEMENTS	$6,800,000	STATE-WIDE	2	2021-2025
VARIOUS	HAZARDOUS MATERIAL STUDIES (PHASE I)	HAZARDOUS MATERIAL PE MISCELLANEOUS IMPROVEMENTS	$2,740,000	STATE-WIDE	3	**2020**
VARIOUS	HAZARDOUS MATERIAL STUDIES (PHASE I)	HAZARDOUS MATERIAL PE MISCELLANEOUS IMPROVEMENTS	$5,480,000	STATE-WIDE	2	2021-2025
VARIOUS	HAZARDOUS MATERIAL SURVEYS (PHASE II)	HAZARDOUS MATERIAL PE MISCELLANEOUS IMPROVEMENTS	$5,600,000	STATE-WIDE	3	**2020**
VARIOUS	HAZARDOUS MATERIAL SURVEYS (PHASE II)	HAZARDOUS MATERIAL PE MISCELLANEOUS IMPROVEMENTS	$11,200,000	STATE-WIDE	2	2021-2025
VARIOUS	POLLINATOR HABITAT RESTORATION & PRESERVATION	MISCELLANEOUS MISCELLANEOUS IMPROVEMENTS	$500,000	STATE-WIDE	3	**2020**

FY 2020-2025 Rebuild Illinois
Highway Improvement Program
Statewide

Route / Street	Location	Improvements	Est. Cost	County	MYP Years	
		TAMP Category			Past	Current
VARIOUS	POLLINATOR HABITAT RESTORATION & PRESERVATION	MISCELLANEOUS MISCELLANEOUS IMPROVEMENTS	$1,000,000	STATE-WIDE	2	2021-2025
VARIOUS	AERIAL SURVEYS	PRELIMINARY ENGINEERING MISCELLANEOUS IMPROVEMENTS	$325,000	STATE-WIDE	3	**2020**
VARIOUS	AERIAL SURVEYS	PRELIMINARY ENGINEERING MISCELLANEOUS IMPROVEMENTS	$650,000	STATE-WIDE	2	2021-2025
VARIOUS	WETLAND SURVEYS	P.E. SURVEYS (PHASE I) MISCELLANEOUS IMPROVEMENTS	$1,700,000	STATE-WIDE	3	**2020**
VARIOUS	WETLAND SURVEYS	P.E. SURVEYS (PHASE I) MISCELLANEOUS IMPROVEMENTS	$3,400,000	STATE-WIDE	2	2021-2025
VARIOUS	WETLAND MONITORING	PRELIMINARY ENGINEERING MISCELLANEOUS IMPROVEMENTS	$250,000	STATE-WIDE	3	**2020**

FY 2020-2025 Rebuild Illinois
Highway Improvement Program
Statewide

Route / Street	Location	Improvements	Est. Cost	County	MYP Years	
		TAMP Category			Past	Current
VARIOUS	WETLAND MONITORING	PRELIMINARY ENGINEERING	$500,000	STATE-WIDE	2	2021-2025
		MISCELLANEOUS IMPROVEMENTS				
VARIOUS	NOISE ANALYSIS CONSULTANT	PRELIMINARY ENGINEERING	$75,000	STATE-WIDE	3	**2020**
		MISCELLANEOUS IMPROVEMENTS				
VARIOUS	NOISE ANALYSIS CONSULTANT	PRELIMINARY ENGINEERING	$150,000	STATE-WIDE	2	2021-2025
		MISCELLANEOUS IMPROVEMENTS				
VARIOUS	VARIOUS ENGINEERING TASKS IN CENTRAL OFFICE	PRELIMINARY ENGINEERING	$1,125,000	STATE-WIDE	3	**2020**
		MISCELLANEOUS IMPROVEMENTS				
VARIOUS	VARIOUS ENGINEERING TASKS IN CENTRAL OFFICE	PRELIMINARY ENGINEERING	$2,250,000	STATE-WIDE	2	2021-2025
		MISCELLANEOUS IMPROVEMENTS				
VARIOUS	EQUAL EMPLOYMENT OPPORTUNITY	TRAINING	$7,000,000	STATE-WIDE	3	**2020**
		MISCELLANEOUS IMPROVEMENTS				

FY 2020-2025 Rebuild Illinois
Highway Improvement Program
Statewide

Route / Street	Location	Improvements	Est. Cost	County	MYP Years	
		TAMP Category			Past	Current
VARIOUS	EQUAL EMPLOYMENT OPPORTUNITY	TRAINING	$14,000,000	STATE-WIDE	2	2021-2025
		MISCELLANEOUS IMPROVEMENTS				
VARIOUS	ASBESTOS INSPECTION	HAZARDOUS MATERIAL PE	$150,000	STATE-WIDE	3	**2020**
		MISCELLANEOUS IMPROVEMENTS				
VARIOUS	OPERATIONS VARIOUS CONSULTING TASKS	P.E. (CONSULTANT TSL)	$300,000	VARIOUS	2	**2020**
		MISCELLANEOUS IMPROVEMENTS				
VARIOUS	ASBESTOS INSPECTION	HAZARDOUS MATERIAL PE	$400,000	STATE-WIDE	2	2021-2025
		MISCELLANEOUS IMPROVEMENTS				
VARIOUS	OPERATIONS VARIOUS CONSULTING TASKS	P.E. (CONSULTANT TSL)	$600,000	VARIOUS	2	2021-2025
		MISCELLANEOUS IMPROVEMENTS				
VARIOUS	OUTDOOR ADVERTISING CONTROL CONSULTANT	P.E. PROJECT MANAGERS	$2,400,000	STATE-WIDE	3	**2020**
		MISCELLANEOUS IMPROVEMENTS				

FY 2020-2025 Rebuild Illinois
Highway Improvement Program
Statewide

Route / Street	Location	Improvements	Est. Cost	County	MYP Years	
		TAMP Category			Past	Current
VARIOUS	OUTDOOR ADVERTISING CONTROL CONSULTANT	P.E. PROJECT MANAGERS MISCELLANEOUS IMPROVEMENTS	$4,800,000	STATE-WIDE	1	2021-2025
VARIOUS	BRIDGE PAINTING ENGINEERING	PRELIMINARY ENGINEERING CONSTRUCTION ENGINEERING MISCELLANEOUS IMPROVEMENTS	$1,800,000	STATE-WIDE	3	**2020**
VARIOUS	BRIDGE PAINTING ENGINEERING	PRELIMINARY ENGINEERING CONSTRUCTION ENGINEERING MISCELLANEOUS IMPROVEMENTS	$1,800,000	STATE-WIDE	1	2021-2025
VARIOUS	BRIDGE FABRICATION INSPECTION	CONSTRUCTION ENGINEERING MISCELLANEOUS IMPROVEMENTS	$500,000	STATE-WIDE	3	**2020**
VARIOUS	BRIDGE FABRICATION INSPECTION	CONSTRUCTION ENGINEERING MISCELLANEOUS IMPROVEMENTS	$1,000,000	STATE-WIDE	2	2021-2025
VARIOUS	BRIDGE PROJECTS MISCELLANEOUS (P.E. II)	P.E. (PHASE II) MISCELLANEOUS IMPROVEMENTS	$5,000,000	STATE-WIDE	3	**2020**

FY 2020-2025 Rebuild Illinois
Highway Improvement Program
Statewide

Route / Street	Location	Improvements	Est. Cost	County	MYP Years	
		TAMP Category			Past	Current
VARIOUS	BRIDGE PROJECTS MISCELLANEOUS (P.E. II)	P.E. (PHASE II)	$10,000,000	STATE-WIDE	2	2021-2025
		MISCELLANEOUS IMPROVEMENTS				
VARIOUS	QUALITY REVIEW OF ILL ROADWAY INFORMATION SYSTEM DATA (FORMERLY DEV OF TAMP)	CE QA/MATERIALS TESTING	$375,000	STATE-WIDE	3	**2020**
		MISCELLANEOUS IMPROVEMENTS				
VARIOUS	QUALITY REVIEW OF ILL ROADWAY INFORMATION SYSTEM DATA	CE QA/MATERIALS TESTING	$750,000	STATE-WIDE	2	2021-2025
		MISCELLANEOUS IMPROVEMENTS				
VARIOUS	ENGINEERING SERVICES FOR BUREAU OF RESEARCH	PRELIMINARY ENGINEERING	$750,000	STATE-WIDE	3	**2020**
		MISCELLANEOUS IMPROVEMENTS				
VARIOUS	ENGINEERING SERVICES FOR BUREAU OF RESEARCH	PRELIMINARY ENGINEERING	$1,500,000	STATE-WIDE	2	2021-2025
		MISCELLANEOUS IMPROVEMENTS				
VARIOUS	PAVEMENT TESTING, ENGINEERING EVALUATIONS & PERFORMANCE MONITORING	CE QA/MATERIALS TESTING	$900,000	STATE-WIDE	3	**2020**
		MISCELLANEOUS IMPROVEMENTS				

FY 2020-2025 Rebuild Illinois
Highway Improvement Program
Statewide

Route / Street	Location	Improvements	Est. Cost	County	MYP Years	
		TAMP Category			Past	Current
VARIOUS	PAVEMENT TESTING, ENGINEERING EVALUATIONS & PERFORMANCE MONITORING	CE QA/MATERIALS TESTING MISCELLANEOUS IMPROVEMENTS	$1,800,000	STATE-WIDE	2	2021-2025
VARIOUS	RESERVE FOR EMERGENCIES & OTHER HIGHWAY NEEDS	EMERGENCY RESERVE MISCELLANEOUS IMPROVEMENTS	$42,000,000	STATE-WIDE	3	2020
VARIOUS	CHANGE ORDER RESERVE	MISCELLANEOUS MISCELLANEOUS IMPROVEMENTS	$67,950,000	STATE-WIDE	1	2020
VARIOUS	RESERVE FOR EMERGENCIES & OTHER HIGHWAY NEEDS	EMERGENCY RESERVE MISCELLANEOUS IMPROVEMENTS	$210,000,000	STATE-WIDE	2	2021-2025
VARIOUS	CHANGE ORDER RESERVE	MISCELLANEOUS MISCELLANEOUS IMPROVEMENTS	$832,050,000	STATE-WIDE	1	2021-2025
VARIOUS	CONTRACT MAINTENANCE	CONTRACT MAINTENANCE STANDARD OVERLAY MAINTENANCE - PAVEMENTS	$44,500,000	STATE-WIDE	3	2020

FY 2020-2025 Rebuild Illinois
Highway Improvement Program
Statewide

Route / Street	Location	Improvements	Est. Cost	County	MYP Years	
		TAMP Category			Past	Current
VARIOUS	CONTRACT MAINTENANCE	CONTRACT MAINTENANCE STANDARD OVERLAY MAINTENANCE - PAVEMENTS	$89,000,000	STATE-WIDE	2	2021-2025
VARIOUS	HIGHWAY SAFETY IMPROVEMENT PROGRAM PROJECTS (LOCAL)	SAFETY IMPROVEMENTS MISCELLANEOUS IMPROVEMENTS	$18,000,000	STATE-WIDE	4	**2020**
VARIOUS	HIGHWAY SAFETY IMPROVEMENT PROGRAM PROJECTS (LOCAL)	SAFETY IMPROVEMENTS MISCELLANEOUS IMPROVEMENTS	$54,000,000	STATE-WIDE	3	2021-2025
VARIOUS	ENHANCEMENT PROJECTS (LOCAL)	MISCELLANEOUS PROJECTS MISCELLANEOUS IMPROVEMENTS	$57,345,000	STATE-WIDE	4	**2020**
VARIOUS	ENHANCEMENT PROJECTS (LOCAL)	MISCELLANEOUS PROJECTS MISCELLANEOUS IMPROVEMENTS	$146,298,000	STATE-WIDE	3	2021-2025
VARIOUS	SAFE ROUTES TO SCHOOLS PROGRAM	MISCELLANEOUS MISCELLANEOUS IMPROVEMENTS	$3,000,000	STATE-WIDE	4	**2020**

FY 2020-2025 Rebuild Illinois
Highway Improvement Program
Statewide

Route / Street	Location	Improvements	Est. Cost	County	MYP Years	
		TAMP Category			Past	Current
VARIOUS	SAFE ROUTES TO SCHOOLS PROGRAM	MISCELLANEOUS MISCELLANEOUS IMPROVEMENTS	$9,000,000	STATE-WIDE	3	2021-2025
VARIOUS	STATE PARK PROJECTS	PAVING MISCELLANEOUS IMPROVEMENTS	$5,400,000	STATE-WIDE	4	**2020**
VARIOUS	STATE PARK PROJECTS	PAVING MISCELLANEOUS IMPROVEMENTS	$16,200,000	STATE-WIDE	3	2021-2025
VARIOUS	STATE PARK PROJECTS	P.E. (PHASE I) P.E. (PHASE II) MISCELLANEOUS IMPROVEMENTS	$600,000	STATE-WIDE	4	**2020**
VARIOUS	STATE PARK PROJECTS	P.E. (PHASE I) P.E. (PHASE II) MISCELLANEOUS IMPROVEMENTS	$1,800,000	STATE-WIDE	3	2021-2025
VARIOUS	HIGHWAY-RAILROAD CROSSINGS (LOCAL)	RR CROSSING IMPROVEMENT MISCELLANEOUS IMPROVEMENTS	$8,900,000	STATE-WIDE	4	**2020**

FY 2020-2025 Rebuild Illinois
Highway Improvement Program
Statewide

Route / Street	Location	Improvements	Est. Cost	County	MYP Years	
		TAMP Category			Past	Current
VARIOUS	HIGHWAY-RAILROAD CROSSINGS (LOCAL)	RR CROSSING IMPROVEMENT MISCELLANEOUS IMPROVEMENTS	$22,078,000	STATE-WIDE	3	2021-2025
VARIOUS	LOCAL TRUCK ACCESS ROUTE PROGRAM (TARP)	MISCELLANEOUS REHABILITATION - PAVEMENTS	$7,000,000	STATE-WIDE	4	**2020**
VARIOUS	LOCAL TRUCK ACCESS ROUTE PROGRAM (TARP)	MISCELLANEOUS REHABILITATION - PAVEMENTS	$16,500,000	STATE-WIDE	3	2021-2025
VARIOUS	BLR&S MANUAL UPDATE & VARIOUS ENGINEERING TASKS	PRELIMINARY ENGINEERING MISCELLANEOUS IMPROVEMENTS	$500,000	STATE-WIDE	4	**2020**
VARIOUS	BLR&S MANUAL UPDATE & VARIOUS ENGINEERING TASKS	PRELIMINARY ENGINEERING MISCELLANEOUS IMPROVEMENTS	$154,000	STATE-WIDE	3	2021-2025
VARIOUS	ENVIRONMENTAL SURVEYS FOR LOCAL AGENCIES	P.E. SURVEYS (PHASE I) MISCELLANEOUS IMPROVEMENTS	$700,000	STATE-WIDE	4	**2020**

FY 2020-2025 Rebuild Illinois
Highway Improvement Program
Statewide

Route / Street	Location	Improvements	Est. Cost	County	MYP Years	
		TAMP Category			Past	Current
VARIOUS	ENVIRONMENTAL SURVEYS FOR LOCAL AGENCIES	P.E. SURVEYS (PHASE I) MISCELLANEOUS IMPROVEMENTS	$2,100,000	STATE-WIDE	1	2021-2025
VARIOUS	ARCHAEOLOGICAL SURVEYS FOR LOCAL AGENCIES	P.E. SURVEYS (PHASE I) MISCELLANEOUS IMPROVEMENTS	$1,700,000	STATE-WIDE	4	**2020**
VARIOUS	ARCHAEOLOGICAL SURVEYS FOR LOCAL AGENCIES	P.E. SURVEYS (PHASE I) MISCELLANEOUS IMPROVEMENTS	$5,100,000	STATE-WIDE	3	2021-2025
VARIOUS	ECONOMIC DEVELOPMENT PROJECTS (LOCAL)	NEW CONSTRUCTION RECONSTRUCTION MISCELLANEOUS IMPROVEMENTS	$15,000,000	STATE-WIDE	4	**2020**
VARIOUS	ECONOMIC DEVELOPMENT PROJECTS (LOCAL)	NEW CONSTRUCTION RECONSTRUCTION MISCELLANEOUS IMPROVEMENTS	$34,000,000	STATE-WIDE	3	2021-2025