



Illinois Department of Transportation

FY 2024-2029
Proposed Highway
Improvement Program

HIGHWAY REGION 2
DISTRICT 3 TABLE OF CONTENTS

[Program Summary](#)

[State Roadway Project Descriptions](#)

[Local Roadway Project Descriptions](#)

MAPS

[District 3](#)

[Kankakee and Vicinity](#)

**TRANSPORTATION PROGRAM SUMMARY
ILLINOIS DEPARTMENT OF TRANSPORTATION
REGION 2, DISTRICT 3, OTTAWA**

Overview

Highway District 3 encompasses 9 counties in east central Illinois and includes the cities of DeKalb, Kankakee, LaSalle-Peru, Mendota, Morris, Oswego, Ottawa, Pontiac, Princeton, Streator and Watseka, plus many smaller communities which serve as satellites for the larger employment centers or as focal points of this farming area. The state highway system in District 3 consists of 1,687 miles of highways and 787 bridges, supporting 10.8 million vehicle miles of travel daily.

State Program

The program for state and local highways will average \$4.5 billion annually for the FY 2024-2029 period. Approximately \$1.2 billion will be provided during FY 2024-2029 for improvements to state highways in District 3. The following table summarizes anticipated accomplishments on the state highway system in District 3 during this time frame.

FY 2024-2029 Programmed Improvements

<u>Roadway Maintenance</u>	
Interstate NHS (miles)	87
Non-Interstate NHS (miles)	25
Non-NHS Marked (miles)	189
Non-NHS Unmarked (miles)	24
<u>Bridges</u>	
Interstate NHS (Sq. Ft.)	138,605
Non-Interstate NHS (Sq. Ft.)	226,725
Non-NHS Marked (Sq. Ft.)	162,378
Non-NHS Unmarked (Sq. Ft.)	69,615
<u>Safety/System Modernization</u>	
Interstate NHS (miles)	3
Non-Interstate NHS (miles)	0
Non-NHS Marked (miles)	0
Non-NHS Unmarked (miles)	0
Safety Locations (number)	0
<u>System Expansion</u>	
Interstate NHS (miles)	0
Non-Interstate NHS (miles)	6
Non-NHS Marked (miles)	1
Non-NHS Unmarked (miles)	0
New Bridges (Sq. Ft.)	747
<u>Preservation</u>	
Roads & Bridges (\$M)	51.145

Major Highway projects of interest that are tentatively scheduled during the FY 2024-2029 time frame include:

- **Interstate 39/US 51 from the Marshall County line to the Lincoln Memorial Bridge in LaSalle County.** Resurfacing on 14.7 miles, reconstruction of 0.6 mile from 0.6 mile north of Illinois 18 to Sandy Creek, bridge deck overlay, bridge joint replace/repair, bridge repair, bridge deck repairs and culvert repair are programmed during FY 2025-2029 at a cost of \$35 million.

- **Interstate 57 from Ford County line to 0.7 mile south of the Buckley Interchange and from 2 miles south of Illinois 54 to 2.4 miles north of US 24 in Iroquois County.** Resurfacing on 15.3 miles, bridge deck overlay, bridge joint replace/repair, bridge repair, culvert repair, new bridge deck and bridge replacements are programmed during FY 2024-2029 at a cost of \$47.9 million. Of this total, the new bridge deck on the CH 9/Buckley Interchange overhead structure and the resurfacing and bridge work from 2 miles south of Illinois 54 to 2.4 miles north of US 24 are programmed in FY 2024 at a cost of \$23.5 million. [Resurfacing on the 6.7 miles of Interstate 57 from 0.7 mile south of the Buckley Interchange to 2 miles south of Illinois 54 was previously programmed in FY 2022 at a cost of \$17.5 million].
- **Interstate 57 from 0.5 mile north of Clifton to 0.5 mile north of the Iroquois County line, including the interchange at US 45/52 in Kankakee.** Resurfacing on 4.2 miles, bridge repair, a bridge deck overlay, bridge replacements, interchange reconstruction, utility adjustments and construction engineering at the US 45/52 Interchange are programmed during FY 2025-2029 at a cost of \$57.5 million. *The bridge replacement and construction engineering at the US 45/52 Interchange have been approved for Illinois Special Bridge Program funding.*
- **Interstate 57 at the Illinois 17 Interchange and from 0.2 mile south of Waldron Road to 0.5 mile north of Illinois 17 (including the KB&S Railroad overhead 0.5 mile south of Illinois 17) and Illinois 17 from North Fairmont Avenue to Eastgate Parkway (all in Kankakee).** A bridge replacement, interchange reconstruction, reconstruction of 2.2 miles, a railroad separation replacement, retaining wall, railroad insurance, railroad flagger, miscellaneous work, land acquisition, utility adjustments and construction engineering are programmed during FY 2024-2029 at a cost of \$98.5 million. Of this total, land acquisition is programmed in FY 2024 at a cost of \$500,000. *The bridge replacement at the Illinois 17 Interchange is an Illinois Special Bridge Program project; the interchange reconstruction and Illinois 17 reconstruction have been approved for Illinois Competitive Freight Program funding.*
- **Interstate 80 from 0.4 mile east of the Seneca Interchange to 0.4 mile west of Illinois 47 in Grundy County.** Reconstruction of 6.5 miles, engineering for contract plans, land acquisition, utility adjustments and construction engineering are programmed during FY 2025-2029 at a cost of \$54.6 million.
- **Illinois 23 over the Illinois River and the access road 1 mile south of US 6 in Ottawa and Illinois 23B/71A at the parking lot entrance 1 mile south of US 6 in LaSalle County .** A new bridge deck, bridge replacement, engineering for contract plans, land acquisition, utility adjustments and construction engineering are programmed during FY 2025-2029 at a cost of \$26 million. *This has been approved for Illinois Special Bridge Program funding.*
- **Illinois 47 from 0.4 mile south of Galena Road to Kennedy Road in Yorkville.** Additional lanes and reconstruction of 2.3 miles, a railroad separation replacement, railroad flagger, miscellaneous work, bridge replacement, utility adjustments and construction engineering are programmed during FY 2025-2029 at a cost of \$58.5 million.
- **Illinois 47 from Illinois 71 to Caton Farm Road in Kendall County.** Additional lanes and reconstruction of 4.2 miles, culvert replacement, culvert extension, utility adjustments and construction engineering are programmed during FY 2025-2029 at a cost of \$42 million.
- **Illinois 126 from Illinois 71 in Kendall County to Will County line.** Reconstruction of 9.2 miles, engineering for location, design and environmental studies, engineering for contract plans, land acquisition, utility adjustments and construction engineering are programmed during FY 2024-2029 at a cost of \$27.8 million. Of this total, engineering for location, design and environmental studies is programmed in FY 2024 at a cost of \$750,000.

**FY 2024-2029 Rebuild Illinois
Highway Improvement Program
District 3
State Highways**

Route / Street	Location	Improvements	Est. Cost	County	MYP Years	
					Past	Current
I 39 US 51	MARSHALL CO LINE TO 0.5 MI N OF CH 54 W OF TONICA Miles = 8.56	DESIGNED OVERLAY	\$16,000,000	LASALLE	4	2025-2029
		BRIDGE DECK OVERLAY BRIDGE JOINT REPLACE/REPAIR BRIDGE REPAIR BRIDGE DECK REPAIRS CULVERT REPAIR				
		REHABILITATION - PAVEMENTS				
Roadway Information						
<u>Miles</u>	<u>AADT</u>	<u>Truck Pct</u>	<u>NHS</u>			
8.56	18,304	28.6	Y			
I 39 US 51	0.6 MI N OF ILL 18 TO SANDY CREEK Miles = 0.59	RECONSTRUCTION	\$6,000,000	LASALLE	2	2025-2029
		RECONSTRUCTION - PAVEMENTS				
Roadway Information						
<u>Miles</u>	<u>AADT</u>	<u>Truck Pct</u>	<u>NHS</u>			
0.59	18,800	28.2	Y			
I 39 US 51	0.5 MI N OF CH 54 W OF TONICA TO LINCOLN MEMORIAL BRIDGE Miles = 6.10	DESIGNED OVERLAY	\$13,000,000	LASALLE	1	2025-2029
		REHABILITATION - PAVEMENTS				
Roadway Information						
<u>Miles</u>	<u>AADT</u>	<u>Truck Pct</u>	<u>NHS</u>			
6.10	18,586	30.8	Y			
I 39	AT I-80 INTCHG (OUTER RAMPS ONLY)	SHOULDER RECONSTRUCTION	\$2,000,000	LASALLE	1	2025-2029
		PATCHING				
		MAINTENANCE - PAVEMENTS				
I 39 US 51 (SOUTHBOUND)	OVER I-80 2.6 MI W OF ILL 178	BRIDGE DECK OVERLAY	\$1,400,000	LASALLE	1	2025-2029
		BRIDGE JOINT REPLACE/REPAIR BRIDGE DECK REPAIRS				
		PRESERVATION - BRIDGES				

**FY 2024-2029 Rebuild Illinois
Highway Improvement Program
District 3
State Highways**

Route / Street	Location	Improvements	Est. Cost	County	MYP Years	
		TAMP Category			Past	Current
I 39 US 51 (NORTHBOUND)	OVER I-80 2.6 MI W OF ILL 178	BRIDGE DECK OVERLAY BRIDGE JOINT REPLACE/REPAIR BRIDGE DECK REPAIRS	\$1,400,000	LASALLE	1	2025-2029
		PRESERVATION - BRIDGES				
I 39 US 51 (SOUTHBOUND)	C&NW RR 0.2 MI N OF US 52	BRIDGE REPLACEMENT	\$4,200,000	LASALLE	1	2025-2029
		RECONSTRUCTION - BRIDGES				
I 39 US 51	C&NW RR 0.2 MI N OF US 52	RR FLAGGER MISCELLANEOUS	\$200,000	LASALLE	1	2025-2029
		RECONSTRUCTION - BRIDGES				
I 39 US 51	C&NW RR 0.2 MI N OF US 52	RR ENGINEERING	\$75,000	LASALLE	1	2025-2029
		RECONSTRUCTION - BRIDGES				
I 39 US 51	0.3 MI S TO 0.1 MI S OF LITTLE VERMILION RIVER BRIDGE (NB & SB); CH 19 TO 0.2 MI N OF CH 19 (SB); 0.4 MI N TO 0.5 MI N OF CH 19 (SB) Miles = 0.59	RECONSTRUCTION	\$4,000,000	LASALLE	2	2025-2029
		RECONSTRUCTION - PAVEMENTS				
Roadway Information						
<u>Miles</u>	<u>AADT</u>	<u>Truck Pct</u>	<u>NHS</u>			
0.09	18,400	22.2	Y			
0.14	18,400	22.2	Y			
0.24	18,400	22.2	Y			
0.12	18,400	22.2	Y			

**FY 2024-2029 Rebuild Illinois
Highway Improvement Program
District 3
State Highways**

Route / Street	Location	Improvements	Est. Cost	County	MYP Years	
		TAMP Category			Past	Current
I 39 US 51	CH 12 (OVERHEAD) 3 MI N OF US 34	BRIDGE REPLACEMENT	\$4,800,000	LASALLE	1	2025-2029
		RECONSTRUCTION - BRIDGES				
						Structure Information
						<u>Str Number</u> <u>AADT</u> <u>Truck Pct</u> <u>NHS</u>
						0500162 325 16 N
I 55	MCLEAN CO LINE TO 1.7 MI S OF ILL 116	MICROSURFACING JOINT REPAIR	\$300,000	LIVINGSTON	1	2024
		PRESERVATION - PAVEMENTS				
I 55	AT ILL 23 (OVERHEAD) 3.9 MI NE OF ILL 116 IN PONTIAC	BRIDGE REPLACEMENT	\$5,000,000	LIVINGSTON	2	2025-2029
		RECONSTRUCTION - BRIDGES				
						Structure Information
						<u>Str Number</u> <u>AADT</u> <u>Truck Pct</u> <u>NHS</u>
						0530115 3,400 19 Y
I 55	0.8 MI N OF WOLF CREEK TO 1.8 MI S OF ILL 17 Miles = 10.35	DESIGNED OVERLAY WING WALL REPAIR	\$24,650,000	LIVINGSTON	6	2024
		REHABILITATION - PAVEMENTS				
						Roadway Information
						<u>Miles</u> <u>AADT</u> <u>Truck Pct</u> <u>NHS</u>
						10.35 18,964 35.6 Y
I 55	1 MI S OF CH 1 W OF ODELL TO 2.2 MI S OF ILL 17	BRIDGE DECK OVERLAY BRIDGE JOINT REPLACE/REPAIR	\$1,850,000	LIVINGSTON	1	2024
		PRESERVATION - BRIDGES				

**FY 2024-2029 Rebuild Illinois
Highway Improvement Program
District 3
State Highways**

Route / Street	Location	Improvements	Est. Cost	County	MYP Years	
		TAMP Category			Past	Current
I 55	TR 110 (OVERHEAD) 0.3 MI N OF LIVINGSTON CO LINE	BRIDGE DECK OVERLAY BRIDGE JOINT REPLACE/REPAIR	\$1,000,000	GRUNDY	1	2025-2029
		PRESERVATION - BRIDGES				
I 55	1.2 MI N OF ILL 47 TO GARDNER RD IN GARDNER Miles = 5.42	DESIGNED OVERLAY	\$13,500,000	GRUNDY	5	2024
		REHABILITATION - PAVEMENTS				
Roadway Information						
<u>Miles</u>	<u>AADT</u>	<u>Truck Pct</u>	<u>NHS</u>			
5.42	20,600	21.5	Y			
I 55	AT TR 155 (OVERHEAD) 2.7 MI SW OF GARDNER RD	BRIDGE JOINT REPLACE/REPAIR BRIDGE DECK OVERLAY	\$500,000	GRUNDY	1	2024
		PRESERVATION - BRIDGES				
I 57 (SOUTHBOUND)	BIG FOUR DITCH 2.4 MI S OF ILL 9	BRIDGE REPLACEMENT	\$5,400,000	FORD	5	2025-2029
		RECONSTRUCTION - BRIDGES				
						Structure Information
						<u>Str Number</u> <u>AADT</u> <u>Truck Pct</u> <u>NHS</u>
						0270052 10,550 31 Y
I 57 (NORTHBOUND)	BIG FOUR DITCH 2.4 MI S OF ILL 9	BRIDGE REPLACEMENT	\$5,400,000	FORD	5	2025-2029
		RECONSTRUCTION - BRIDGES				
						Structure Information
						<u>Str Number</u> <u>AADT</u> <u>Truck Pct</u> <u>NHS</u>
						0270053 10,550 31 Y

**FY 2024-2029 Rebuild Illinois
Highway Improvement Program
District 3
State Highways**

Route / Street	Location	Improvements	Est. Cost	County	MYP Years	
		TAMP Category			Past	Current
I 57	FORD CO LINE TO 0.7 MI S OF BUCKLEY INTCHG Miles = 7.94	DESIGNED OVERLAY BRIDGE DECK OVERLAY BRIDGE JOINT REPLACE/REPAIR BRIDGE REPAIR CULVERT REPAIR	\$20,000,000	IROQUOIS	7	2025-2029
		REHABILITATION - PAVEMENTS				
Roadway Information						
<u>Miles</u>	<u>AADT</u>	<u>Truck Pct</u>	<u>NHS</u>			
7.94	17,300	43.2	Y			
I 57	AT CH 9 / BUCKLEY INTCHG (OVERHEAD)	BRIDGE NEW DECK	\$3,500,000	IROQUOIS	10	2024
		REHABILITATION - BRIDGES				
		Structure Information				
		<u>Str Number</u>	<u>AADT</u>	<u>Truck Pct</u>	<u>NHS</u>	
		0380076	1,050	13	N	
I 57 (SOUTHBOUND)	LOUIS CREEK 0.7 MI N OF BUCKLEY INTCHG	BRIDGE REPLACEMENT	\$2,200,000	IROQUOIS	3	2025-2029
		RECONSTRUCTION - BRIDGES				
		Structure Information				
		<u>Str Number</u>	<u>AADT</u>	<u>Truck Pct</u>	<u>NHS</u>	
		0380151	8,700	42	Y	
I 57 (NORTHBOUND)	LOUIS CREEK 0.7 MI N OF BUCKLEY INTCHG	BRIDGE REPLACEMENT	\$2,200,000	IROQUOIS	2	2025-2029
		RECONSTRUCTION - BRIDGES				
		Structure Information				
		<u>Str Number</u>	<u>AADT</u>	<u>Truck Pct</u>	<u>NHS</u>	
		0380152	8,700	42	Y	

**FY 2024-2029 Rebuild Illinois
Highway Improvement Program
District 3
State Highways**

Route / Street	Location	Improvements TAMP Category	Est. Cost	County	MYP Years	
					Past	Current
I 57	2 MI S OF ILL 54 TO 2.4 MI N OF US 24 Miles = 7.31	DESIGNED OVERLAY BRIDGE DECK OVERLAY BRIDGE JOINT REPLACE/REPAIR BRIDGE REPAIR CULVERT REPAIR REHABILITATION - PAVEMENTS	\$20,000,000	IROQUOIS	7	2024
Roadway Information						
<u>Miles</u>	<u>AADT</u>	<u>Truck Pct</u>	<u>NHS</u>			
7.31	16,957	43.0	Y			
I 57	AT ILL 54 INTCHG (OVERHEAD) IN ONARGA	BRIDGE NEW DECK REHABILITATION - BRIDGES	\$3,500,000	IROQUOIS	6	2025-2029
Structure Information						
<u>Str Number</u>	<u>AADT</u>	<u>Truck Pct</u>	<u>NHS</u>			
0380048	1,250	18	N			
I 57 (SOUTHBOUND)	IC RR 0.8 MI N OF US 24	BRIDGE REPLACEMENT RECONSTRUCTION - BRIDGES	\$3,000,000	IROQUOIS	1	2025-2029
Structure Information						
<u>Str Number</u>	<u>AADT</u>	<u>Truck Pct</u>	<u>NHS</u>			
0380003	8,450	44	Y			
I 57 (NORTHBOUND)	IC RR 0.8 MI N OF US 24	BRIDGE REPLACEMENT RECONSTRUCTION - BRIDGES	\$2,800,000	IROQUOIS	3	2025-2029
Structure Information						
<u>Str Number</u>	<u>AADT</u>	<u>Truck Pct</u>	<u>NHS</u>			
0380004	8,450	44	Y			
I 57	IC RR 0.8 MI N OF US 24	RR FLAGGER RR INSURANCE MISCELLANEOUS RECONSTRUCTION - BRIDGES	\$300,000	IROQUOIS	2	2025-2029

**FY 2024-2029 Rebuild Illinois
Highway Improvement Program
District 3
State Highways**

Route / Street	Location	Improvements	Est. Cost	County	MYP Years	
		TAMP Category			Past	Current
I 57	IC RR 0.8 MI N OF US 24	RR ENGINEERING	\$50,000	IROQUOIS	2	2024
		RECONSTRUCTION - BRIDGES				
I 57 (SOUTHBOUND)	W 2ND ST 1.2 MI N OF US 24	BRIDGE NEW DECK	\$1,300,000	IROQUOIS	3	2025-2029
		REHABILITATION - BRIDGES				
						Structure Information
					<u>Str Number</u>	<u>AADT</u>
					<u>Truck Pct</u>	<u>NHS</u>
					0380008	8,450
					44	Y
I 57 (SOUTHBOUND)	PRAIRIE CREEK 6.2 MI S OF ILL 116	BRIDGE REPLACEMENT	\$2,500,000	IROQUOIS	3	2025-2029
		RECONSTRUCTION - BRIDGES				
						Structure Information
					<u>Str Number</u>	<u>AADT</u>
					<u>Truck Pct</u>	<u>NHS</u>
					0380010	8,450
					44	Y
I 57 (NORTHBOUND)	PRAIRIE CREEK 6.2 MI S OF ILL 116	BRIDGE REPLACEMENT	\$2,500,000	IROQUOIS	3	2025-2029
		RECONSTRUCTION - BRIDGES				
						Structure Information
					<u>Str Number</u>	<u>AADT</u>
					<u>Truck Pct</u>	<u>NHS</u>
					0380009	8,450
					44	Y
I 57	DANFORTH RD (OVERHEAD) 4.6 MI S OF ILL 16	BRIDGE SUPERSTRUCTURE REPLACE	\$2,300,000	IROQUOIS	3	2025-2029
		REHABILITATION - BRIDGES				
						Structure Information
					<u>Str Number</u>	<u>AADT</u>
					<u>Truck Pct</u>	<u>NHS</u>
					0380072	200
					32	N

**FY 2024-2029 Rebuild Illinois
Highway Improvement Program
District 3
State Highways**

Route / Street	Location	Improvements	Est. Cost	County	MYP Years	
		TAMP Category			Past	Current
I 57	CH 4 (OVERHEAD) 0.4 MI E OF OLD ILL 45	BRIDGE REPLACEMENT	\$10,000,000	IROQUOIS	1	2025-2029
		RECONSTRUCTION - BRIDGES				
					Structure Information	
					<u>Str Number</u>	<u>AADT</u>
					<u>Truck Pct</u>	<u>NHS</u>
					0380135	825
					6	N
I 57	0.5 MI N OF CLIFTON TO 0.5 MI N OF IROQUOIS CO LINE Miles = 4.22	DESIGNED OVERLAY BRIDGE DECK OVERLAY BRIDGE REPAIR	\$11,000,000	KANKAKEE IROQUOIS	7	2025-2029
		REHABILITATION - PAVEMENTS				
					Roadway Information	
					<u>Miles</u>	<u>AADT</u>
					<u>Truck Pct</u>	<u>NHS</u>
					3.74	17,539
					37.8	Y
					0.48	20,500
					31.8	Y
I 57	CH 29 (OVERHEAD) 3 MI S OF CHEBANSE INTCHG	BRIDGE REPLACEMENT	\$3,400,000	IROQUOIS	4	2025-2029
		RECONSTRUCTION - BRIDGES				
					Structure Information	
					<u>Str Number</u>	<u>AADT</u>
					<u>Truck Pct</u>	<u>NHS</u>
					0380088	800
					4	N
I 57	AT US 45/52 INTCHG (OVERHEAD) IN KANKAKEE <i>ILLINOIS SPECIAL BRIDGE PROGRAM PROJECT.</i>	BRIDGE REPLACEMENT	\$7,500,000	KANKAKEE	8	2025-2029
		RECONSTRUCTION - BRIDGES				
					Structure Information	
					<u>Str Number</u>	<u>AADT</u>
					<u>Truck Pct</u>	<u>NHS</u>
					0460052	9,550
					21	Y
I 57	AT US 45/52 INTCHG IN KANKAKEE	INTERCHANGE RECONSTRUCTION	\$32,500,000	KANKAKEE	4	2025-2029
		RECONSTRUCTION - PAVEMENTS				

**FY 2024-2029 Rebuild Illinois
Highway Improvement Program
District 3
State Highways**

Route / Street	Location	Improvements TAMP Category	Est. Cost	County	MYP Years	
					Past	Current
I 57	AT US 45/52 INTCHG IN KANKAKEE	UTILITY ADJUSTMENT	\$100,000	KANKAKEE	4	2025-2029
		RECONSTRUCTION - PAVEMENTS				
I 57	AT US 45/52 INTCHG IN KANKAKEE <i>ILLINOIS SPECIAL BRIDGE PROGRAM PROJECT.</i>	CONSTRUCTION ENGINEERING	\$1,000,000	KANKAKEE	4	2025-2029
		RECONSTRUCTION - BRIDGES				
I 57	AT US 45/52 INTCHG IN KANKAKEE	CONSTRUCTION ENGINEERING	\$2,000,000	KANKAKEE	2	2025-2029
		RECONSTRUCTION - PAVEMENTS				
I 57	AT ILL 17 INTCHG IN KANKAKEE <i>ILLINOIS SPECIAL BRIDGE PROGRAM PROJECT.</i>	BRIDGE REPLACEMENT	\$20,000,000	KANKAKEE	1	2025-2029
		RECONSTRUCTION - BRIDGES				
				Structure Information		
				<u>Str Number</u>	<u>AADT</u>	<u>Truck Pct NHS</u>
				0460006	12,300	32 Y
				0460007	14,750	26 Y
I 57	0.2 MI S OF WALDRON RD TO 0.5 MI N OF ILL 17 IN KANKAKEE Miles = 1.48 <i>ILLINOIS COMPETITIVE FREIGHT PROGRAM PROJECT.</i>	INTERCHANGE RECONSTRUCTION RECONSTRUCTION	\$40,000,000	KANKAKEE	1	2025-2029
		RECONSTRUCTION - PAVEMENTS				
Roadway Information						
<u>Miles</u>	<u>AADT</u>	<u>Truck Pct</u>	<u>NHS</u>			
1.48	26,255	30.1	Y			

**FY 2024-2029 Rebuild Illinois
Highway Improvement Program
District 3
State Highways**

Route / Street	Location	Improvements	Est. Cost	County	MYP Years	
		TAMP Category			Past	Current
I 57	KB&S RR (OVERHEAD) 0.5 MI S OF ILL 17 IN KANKAKEE	RR SEPARATION REPLACEMENT RETAINING WALL RECONSTRUCTION - BRIDGES	\$14,000,000	KANKAKEE	1	2025-2029
I 57	KB&S RR (OVERHEAD) 0.5 MI S OF ILL 17 IN KANKAKEE	RR INSURANCE RR FLAGGER MISCELLANEOUS RECONSTRUCTION - BRIDGES	\$2,000,000	KANKAKEE	1	2025-2029
I 57	0.2 MI S OF WALDRON RD TO 0.5 MI N OF ILL 17 IN KANKAKEE	LAND ACQUISITION RECONSTRUCTION - PAVEMENTS	\$500,000	KANKAKEE	1	2024
I 57	0.2 MI S OF WALDRON RD TO 0.5 MI N OF ILL 17 IN KANKAKEE	LAND ACQUISITION RECONSTRUCTION - PAVEMENTS	\$2,000,000	KANKAKEE	1	2025-2029
I 57	0.2 MI S OF WALDRON RD TO 0.5 MI N OF ILL 17 IN KANKAKEE	UTILITY ADJUSTMENT RECONSTRUCTION - PAVEMENTS	\$2,000,000	KANKAKEE	1	2025-2029
I 57	0.2 MI S OF WALDRON RD TO 0.5 MI N OF ILL 17 IN KANKAKEE	CONSTRUCTION ENGINEERING RECONSTRUCTION - PAVEMENTS	\$3,000,000	KANKAKEE	1	2025-2029

**FY 2024-2029 Rebuild Illinois
Highway Improvement Program
District 3
State Highways**

Route / Street	Location	Improvements	Est. Cost	County	MYP Years	
		TAMP Category			Past	Current
I 57	OVER NS RR, DITCH & GRINNELL RD N OF ILL 17 IN KANKAKEE	RR FLAGGER MISCELLANEOUS RECONSTRUCTION - BRIDGES	\$100,000	KANKAKEE	1	2024
I 57	OVER NS RR, DITCH & GRINNELL RD N OF ILL 17 IN KANKAKEE	CONSTRUCTION ENGINEERING RECONSTRUCTION - BRIDGES	\$500,000	KANKAKEE	1	2024
I 57 (SOUTHBOUND)	SOLDIER CREEK 1.8 MI N OF ILL 17	BRIDGE REPLACEMENT RECONSTRUCTION - BRIDGES	\$1,800,000	KANKAKEE	2	2025-2029
					Structure Information	
					<u>Str Number</u>	<u>AADT</u>
					0460012	14,750
					<u>Truck Pct</u>	<u>NHS</u>
					26	Y
I 57 (NORTHBOUND)	SOLDIER CREEK 1.8 MI N OF ILL 17	BRIDGE REPLACEMENT RECONSTRUCTION - BRIDGES	\$1,800,000	KANKAKEE	2	2025-2029
					Structure Information	
					<u>Str Number</u>	<u>AADT</u>
					0460013	14,750
					<u>Truck Pct</u>	<u>NHS</u>
					26	Y
I 57	AT MANTENO INTCHG N OF KANKAKEE Miles = 1.74	INTERCHANGE RECONSTRUCTION STANDARD OVERLAY RECONSTRUCTION - PAVEMENTS	\$16,000,000	KANKAKEE	5	2025-2029
					Roadway Information	
					<u>Miles</u>	<u>AADT</u>
					1.74	33,160
					<u>Truck Pct</u>	<u>NHS</u>
					27.3	Y

**FY 2024-2029 Rebuild Illinois
Highway Improvement Program
District 3
State Highways**

Route / Street	Location	Improvements	Est. Cost	County	MYP Years	
		TAMP Category			Past	Current
I 57	AT MANTENO INTCHG (OVERHEAD) N OF KANKAKEE	BRIDGE REPLACEMENT RETAINING WALL	\$9,000,000	KANKAKEE	2	2025-2029
		RECONSTRUCTION - BRIDGES				
					Structure Information	
					<u>Str Number</u>	<u>AADT</u>
					0460058	9,550
					<u>Truck Pct</u>	<u>NHS</u>
					9	Y
I 57	AT MANTENO INTCHG N OF KANKAKEE	UTILITY ADJUSTMENT	\$500,000	KANKAKEE	5	2025-2029
		RECONSTRUCTION - PAVEMENTS				
I 57	AT MANTENO INTCHG N OF KANKAKEE	CONSTRUCTION ENGINEERING	\$3,000,000	KANKAKEE	5	2025-2029
		RECONSTRUCTION - PAVEMENTS				
I 80	AT ILL 40 (OVERHEAD) 3.5 MI N OF BUDA	BRIDGE REPLACEMENT	\$5,700,000	BUREAU	5	2025-2029
		RECONSTRUCTION - BRIDGES				
					Structure Information	
					<u>Str Number</u>	<u>AADT</u>
					0060089	3,050
					<u>Truck Pct</u>	<u>NHS</u>
					11	N

**FY 2024-2029 Rebuild Illinois
Highway Improvement Program
District 3
State Highways**

Route / Street	Location	Improvements	Est. Cost	County	MYP Years	
		TAMP Category			Past	Current
I 80	AT CH 8 (OVERHEAD) 2 MI N OF US 6	BRIDGE REPLACEMENT	\$3,500,000	BUREAU	1	2025-2029
		RECONSTRUCTION - BRIDGES				
						Structure Information
						<u>Str Number</u> <u>AADT</u> <u>Truck Pct</u> <u>NHS</u>
						0060112 700 11 N
I 80	0.7 MI E OF I-180 TO 1 MI W OF ILL 89 Miles = 7.42	STANDARD OVERLAY	\$16,000,000	BUREAU	1	2025-2029
		REHABILITATION - PAVEMENTS				
						Roadway Information
						<u>Miles</u> <u>AADT</u> <u>Truck Pct</u> <u>NHS</u>
						7.42 22,100 29.4 Y
I 80	1 MI W OF ILL 89 TO 0.7 MI W OF ILL 251 Miles = 5.26	DESIGNED OVERLAY	\$14,000,000	BUREAU LASALLE	5	2024
		REHABILITATION - PAVEMENTS				
						Roadway Information
						<u>Miles</u> <u>AADT</u> <u>Truck Pct</u> <u>NHS</u>
						3.90 25,242 26.9 Y
						1.36 26,812 34.8 Y
I 80	0.1 MI E OF ILL 351 TO 0.3 MI W OF ILL 178 Miles = 4.08	DESIGNED OVERLAY BRIDGE DECK OVERLAY BRIDGE JOINT REPLACE/REPAIR BRIDGE REPAIR CULVERT REPAIR	\$10,000,000	LASALLE	5	2025-2029
		REHABILITATION - PAVEMENTS				
						Roadway Information
						<u>Miles</u> <u>AADT</u> <u>Truck Pct</u> <u>NHS</u>
						4.08 30,163 31.2 Y

**FY 2024-2029 Rebuild Illinois
Highway Improvement Program
District 3
State Highways**

Route / Street	Location	Improvements TAMP Category	Est. Cost	County	MYP Years	
					Past	Current
I 80	AT ILL 23 (OVERHEAD) IN OTTAWA	BRIDGE DECK OVERLAY BRIDGE JOINT REPLACE/REPAIR PRESERVATION - BRIDGES	\$1,600,000	LASALLE	1	2025-2029
I 80	AT TR 366 (OVERHEAD) 1.8 MI E OF ILL 71	BRIDGE REPLACEMENT RECONSTRUCTION - BRIDGES	\$3,400,000	LASALLE	1	2025-2029
				Structure Information		
				<u>Str Number</u>	<u>AADT</u>	<u>Truck Pct</u> <u>NHS</u>
				0500131	325	3 N
I 80	TR 416 (OVERHEAD) 0.8 MI E OF MARSEILLES INTCHG	BRIDGE REPLACEMENT RECONSTRUCTION - BRIDGES	\$3,000,000	LASALLE	1	2025-2029
				Structure Information		
				<u>Str Number</u>	<u>AADT</u>	<u>Truck Pct</u> <u>NHS</u>
				0500132	200	1 N
I 80 (WESTBOUND)	0.4 MI E OF SENECA INTCHG TO 0.4 MI W OF ILL 47 Miles = 6.48	RECONSTRUCTION RECONSTRUCTION - PAVEMENTS	\$50,000,000	GRUNDY	2	2025-2029
Roadway Information						
				<u>Miles</u>	<u>AADT</u>	<u>Truck Pct</u> <u>NHS</u>
				6.48	30,700	27.2 Y
I 80	0.4 MI E OF SENECA INTCHG TO 0.4 MI W OF ILL 47	P.E. (PHASE II) RECONSTRUCTION - PAVEMENTS	\$2,000,000	GRUNDY	2	2025-2029

**FY 2024-2029 Rebuild Illinois
Highway Improvement Program
District 3
State Highways**

Route / Street	Location	Improvements TAMP Category	Est. Cost	County	MYP Years	
					Past	Current
I 80	0.4 MI E OF SENECA INTCHG TO 0.4 MI W OF ILL 47	LAND ACQUISITION	\$100,000	GRUNDY	2	2025-2029
		RECONSTRUCTION - PAVEMENTS				
I 80	0.4 MI E OF SENECA INTCHG TO 0.4 MI W OF ILL 47	UTILITY ADJUSTMENT	\$500,000	GRUNDY	2	2025-2029
		RECONSTRUCTION - PAVEMENTS				
I 80 (WESTBOUND)	0.4 MI E OF SENECA INTCHG TO 0.4 MI W OF ILL 47	CONSTRUCTION ENGINEERING	\$2,000,000	GRUNDY	2	2025-2029
		RECONSTRUCTION - PAVEMENTS				
I 80	AT BROWN RD (OVERHEAD) 4.5 MI E OF ILL 47	BRIDGE REPLACEMENT	\$3,600,000	GRUNDY	8	2025-2029
		RECONSTRUCTION - BRIDGES				
				Structure Information		
				Str Number	AADT	Truck Pct NHS
				0320059	350	7 N
I 80	AT WCL RR (OVERHEAD) 0.4 MI E OF MINOOKA INTCHG	RR SEPARATION REPLACEMENT	\$13,000,000	GRUNDY KENDALL	13	2025-2029
		RECONSTRUCTION - BRIDGES				

**FY 2024-2029 Rebuild Illinois
Highway Improvement Program
District 3
State Highways**

Route / Street	Location	Improvements TAMP Category	Est. Cost	County	MYP Years	
					Past	Current
I 80	WABENA AVE 0.5 MI E OF MINOOKA INTCHG	BRIDGE DECK OVERLAY BRIDGE JOINT REPLACE/REPAIR BRIDGE DECK REPAIRS BRIDGE SUBSTRUCTURE REHAB PRESERVATION - BRIDGES	\$1,000,000	GRUNDY KENDALL	1	2025-2029
I 80	AT WCL RR (OVERHEAD) 0.4 MI E OF MINOOKA INTCHG (RR REIMBURSEMENT)	MISCELLANEOUS RECONSTRUCTION - BRIDGES	\$2,000,000	GRUNDY KENDALL	8	2025-2029
I 80	AT WCL RR (OVERHEAD) 0.4 MI E OF MINOOKA INTCHG	LAND ACQUISITION RECONSTRUCTION - BRIDGES	\$154,000	GRUNDY KENDALL	1	2024
I 180	I-80 TO IAIS RR / I&M CANAL 0.5 MI N OF TISKILWA BOTTOM RD Miles = 6.66	DESIGNED OVERLAY BRIDGE REPAIR CULVERT REPAIR PATCHING REHABILITATION - PAVEMENTS	\$13,000,000	BUREAU	3	2025-2029
Roadway Information						
<u>Miles</u>	<u>AADT</u>	<u>Truck Pct</u>	<u>NHS</u>			
6.66	2,684	26.7	Y			
I 180	IAIS RR / I&M CANAL 0.5 MI N OF TISKILWA BOTTOM RD TO ILL 29 Miles = 6.92	DESIGNED OVERLAY BRIDGE REPAIR CULVERT REPAIR PATCHING REHABILITATION - PAVEMENTS	\$12,900,000	BUREAU	4	2025-2029
Roadway Information						
<u>Miles</u>	<u>AADT</u>	<u>Truck Pct</u>	<u>NHS</u>			
3.10	3,255	13.3	Y			
2.16	2,336	17.3	Y			

**FY 2024-2029 Rebuild Illinois
Highway Improvement Program
District 3
State Highways**

Route / Street	Location	Improvements	Est. Cost	County	MYP Years	
		TAMP Category			Past	Current
I 180 (SOUTHBOUND)	BUREAU CREEK 1.2 MI S OF ILL 26	BRIDGE REPLACEMENT	\$6,900,000	BUREAU	5	2024
		RECONSTRUCTION - BRIDGES				
I 180 (NORTHBOUND)	BUREAU CREEK 1.2 MI S OF ILL 26	BRIDGE REPLACEMENT	\$7,500,000	BUREAU	2	2024
		RECONSTRUCTION - BRIDGES				
I 180 (SOUTHBOUND)	TISKILWA BOTTOM RD 1.4 MI S OF ILL 26	BRIDGE SUPERSTRUCTURE REPLACE	\$3,400,000	BUREAU	5	2024
		REHABILITATION - BRIDGES				
I 180 (NORTHBOUND)	TISKILWA BOTTOM RD 1.4 MI S OF ILL 26	BRIDGE SUPERSTRUCTURE REPLACE	\$3,400,000	BUREAU	2	2024
		REHABILITATION - BRIDGES				

**FY 2024-2029 Rebuild Illinois
Highway Improvement Program
District 3
State Highways**

Route / Street	Location	Improvements	Est. Cost	County	MYP Years	
		TAMP Category			Past	Current
I 180 ILL 26 ILL 71	ILL 29 TO 0.6 MI E OF ILL 26 IN HENNEPIN Miles = 4.05	DESIGNED OVERLAY BRIDGE REPAIR CULVERT REPAIR PATCHING	\$7,000,000	BUREAU PUTNAM	3	2025-2029
		REHABILITATION - PAVEMENTS				
Roadway Information						
<u>Miles</u>	<u>AADT</u>	<u>Truck Pct</u>	<u>NHS</u>			
2.50	2,340	17.7	Y			
0.93	2,250	35.3	Y			
0.62	3,400	26.6	N			
US 6	KING CREEK AT WCL OF MINERAL	BRIDGE REPLACEMENT	\$1,600,000	BUREAU	5	2025-2029
		RECONSTRUCTION - BRIDGES				
				Structure Information		
				<u>Str Number</u>	<u>AADT</u>	<u>Truck Pct</u> <u>NHS</u>
				0060061	1,100	43 N
US 6 US 34	0.2 MI NE OF 1200N RD TO ILL 40 Miles = 6.60	DESIGNED OVERLAY ADA IMPROVEMENTS	\$4,700,000	BUREAU	2	2025-2029
		REHABILITATION - PAVEMENTS				
Roadway Information						
<u>Miles</u>	<u>AADT</u>	<u>Truck Pct</u>	<u>NHS</u>			
6.60	1,802	7.9	N			
US 6 ILL 89	I-80 TO SPAULDING ST & SPAULDING ST TO MARY ST (S) IN SPRING VALLEY	CRACK & JOINT SEALING	\$60,000	BUREAU	1	2025-2029
		PRESERVATION - PAVEMENTS				

**FY 2024-2029 Rebuild Illinois
Highway Improvement Program
District 3
State Highways**

Route / Street	Location	Improvements	Est. Cost	County	MYP Years	
		TAMP Category			Past	Current
US 6 ILL 71	FOX RIVER 0.7 MI E OF ILL 23 IN OTTAWA	BRIDGE REPLACEMENT	\$12,500,000	LASALLE	5	2025-2029
		RECONSTRUCTION - BRIDGES				
US 6	NORTH KICKAPOO CREEK 2.3 MI W OF ILL 170	BRIDGE REPLACEMENT	\$1,700,000	LASALLE	4	2025-2029
		RECONSTRUCTION - BRIDGES				
US 6	STREAM 0.2 MI E OF ILL 170 IN SENECA	CULVERT REPLACEMENT	\$400,000	LASALLE	4	2025-2029
		MISCELLANEOUS IMPROVEMENTS				
US 6	LAKEWOOD DR TO ILL 47 IN MORRIS Miles = 0.01	ADDITIONAL LANES	\$9,000,000	GRUNDY	5	2025-2029
		INITIAL CONSTRUCTION - PAVEMENTS				
US 6	LAKEWOOD DR TO ILL 47 IN MORRIS Miles = 1.12	RECONSTRUCTION	\$6,000,000	GRUNDY	5	2025-2029
		RECONSTRUCTION - PAVEMENTS				

**FY 2024-2029 Rebuild Illinois
Highway Improvement Program
District 3
State Highways**

Route / Street	Location	Improvements TAMP Category	Est. Cost	County	MYP Years	
					Past	Current
US 6	LAKEWOOD DR TO ILL 47 IN MORRIS	LAND ACQUISITION	\$1,500,000	GRUNDY	5	2024

INITIAL CONSTRUCTION - PAVEMENTS

US 6	LAKEWOOD DR TO ILL 47 IN MORRIS	UTILITY ADJUSTMENT	\$1,000,000	GRUNDY	5	2025-2029
------	---------------------------------	--------------------	-------------	--------	---	-----------

INITIAL CONSTRUCTION - PAVEMENTS

US 6	LAKEWOOD DR TO ILL 47 IN MORRIS	CONSTRUCTION ENGINEERING	\$3,000,000	GRUNDY	5	2025-2029
------	---------------------------------	--------------------------	-------------	--------	---	-----------

INITIAL CONSTRUCTION - PAVEMENTS

US 6	ILL 47 IN MORRIS TO 0.1 MI E OF NIGAS RD IN CHANNAHON Miles = 6.83	DESIGNED OVERLAY	\$4,400,000	GRUNDY	6	2025-2029
------	---	------------------	-------------	--------	---	-----------

REHABILITATION - PAVEMENTS

Roadway Information

Miles	AADT	Truck Pct	NHS
2.58	7,146	7.3	N
3.01	6,046	11.2	N
1.24	7,850	9.2	N

**FY 2024-2029 Rebuild Illinois
Highway Improvement Program
District 3
State Highways**

Route / Street	Location	Improvements	Est. Cost	County	MYP Years	
		TAMP Category			Past	Current
US 6	AT ASHLEY RD INTERSECTION	PATCHING	\$100,000	GRUNDY	1	2024
		MAINTENANCE - PAVEMENTS				
US 6	AUX SABLE CREEK 4.9 MI E OF ILL 47 IN CHANNAHON	BRIDGE REPLACEMENT	\$3,400,000	GRUNDY	2	2025-2029
		RECONSTRUCTION - BRIDGES				
					Structure Information	
					<u>Str Number</u>	<u>AADT</u>
					0320025	5,950
					<u>Truck Pct</u>	<u>NHS</u>
					12	N
US 24	BRANCH S FORK VERMILION RIVER 1.7 MI E OF ILL 47	BRIDGE REPLACEMENT	\$800,000	LIVINGSTON	1	2025-2029
		RECONSTRUCTION - BRIDGES				
					Structure Information	
					<u>Str Number</u>	<u>AADT</u>
					0530023	2,650
					<u>Truck Pct</u>	<u>NHS</u>
					29	Y
US 24	STREAM 3.6 MI W OF ILL 115 (N) AT PIPER CITY	BRIDGE REPLACEMENT	\$700,000	LIVINGSTON	3	2025-2029
		RECONSTRUCTION - BRIDGES				
					Structure Information	
					<u>Str Number</u>	<u>AADT</u>
					0530098	2,100
					<u>Truck Pct</u>	<u>NHS</u>
					34	Y
US 24	STREAM 2.8 MI W OF ILL 115 (N) AT PIPER CITY	BRIDGE REPLACEMENT	\$700,000	LIVINGSTON	3	2024
		RECONSTRUCTION - BRIDGES				
					Structure Information	
					<u>Str Number</u>	<u>AADT</u>
					0530097	2,100
					<u>Truck Pct</u>	<u>NHS</u>
					34	Y

**FY 2024-2029 Rebuild Illinois
Highway Improvement Program
District 3
State Highways**

Route / Street	Location	Improvements TAMP Category	Est. Cost	County	MYP Years	
					Past	Current
US 24	0.1 MI E OF US 45 (N) TO ILL 49 IN CRESCENT CITY Miles = 5.91	SMART OVERLAY	\$2,400,000	IROQUOIS	2	2024
		PRESERVATION - PAVEMENTS				
US 34	ILL 26 TO 0.2 MI E OF DOVER RD IN PRINCETON Miles = 0.78	DESIGNED OVERLAY ADA IMPROVEMENTS	\$800,000	BUREAU	2	2025-2029
		REHABILITATION - PAVEMENTS				
Roadway Information						
<u>Miles</u>	<u>AADT</u>	<u>Truck Pct</u>	<u>NHS</u>			
0.78	1,610	10.8	N			
US 34	STREAM 1.4 MI NE OF CH 12	CULVERT REPLACEMENT	\$850,000	BUREAU	5	2025-2029
	BRIDGE BUNDLING PROJECT					
		MISCELLANEOUS IMPROVEMENTS				
US 34	STREAM 4.1 MI W OF I-39 IN MENDOTA	CULVERT REPLACEMENT	\$400,000	LASALLE	4	2025-2029
		MISCELLANEOUS IMPROVEMENTS				
US 34	0.6 MI E OF I-39 TO E 12TH RD IN EARLVILLE Miles = 7.12	DESIGNED OVERLAY	\$4,800,000	LASALLE	5	2025-2029
		REHABILITATION - PAVEMENTS				
Roadway Information						
<u>Miles</u>	<u>AADT</u>	<u>Truck Pct</u>	<u>NHS</u>			
7.12	2,023	23.3	N			

**FY 2024-2029 Rebuild Illinois
Highway Improvement Program
District 3
State Highways**

Route / Street	Location	Improvements TAMP Category	Est. Cost	County	MYP Years	
					Past	Current
US 34	INDIAN CREEK 0.3 MI E OF E 12TH RD	BRIDGE REPLACEMENT	\$5,200,000	LASALLE	5	2024
		RECONSTRUCTION - BRIDGES			Structure Information	
					<u>Str Number</u>	<u>AADT</u>
					0500040	2,200
					<u>Truck Pct</u>	<u>NHS</u>
					9	N
US 34	STREAM 1.8 MI SW OF DEKALB CO LINE	CULVERT REPLACEMENT	\$300,000	LASALLE	1	2025-2029
		MISCELLANEOUS IMPROVEMENTS				
US 34	ILL 31 TO BEDNARCIK CT IN OSWEGO	ADA IMPROVEMENTS	\$500,000	KENDALL	8	2025-2029
		MISCELLANEOUS IMPROVEMENTS				
US 34	WOLF RD TO KENDALL POINT DR IN OSWEGO	ADA IMPROVEMENTS	\$500,000	KENDALL	8	2025-2029
		MISCELLANEOUS IMPROVEMENTS				
US 45 US 52	LANGAN CREEK 5.2 MI N OF US 52	BRIDGE REPLACEMENT	\$2,800,000	IROQUOIS	7	2025-2029
		RECONSTRUCTION - BRIDGES			Structure Information	
					<u>Str Number</u>	<u>AADT</u>
					0380115	3,950
					<u>Truck Pct</u>	<u>NHS</u>
					18	N

**FY 2024-2029 Rebuild Illinois
Highway Improvement Program
District 3
State Highways**

Route / Street	Location	Improvements	Est. Cost	County	MYP Years	
		TAMP Category			Past	Current
US 45 US 52	STREAM 0.3 MI S OF CLIFTON RD (CH 4)	CULVERT REPLACEMENT	\$300,000	IROQUOIS	2	2025-2029
		MISCELLANEOUS IMPROVEMENTS				
US 45 US 52	PRAIRIE CREEK 1.3 MI N OF US 52	BRIDGE REPLACEMENT	\$1,900,000	IROQUOIS	7	2025-2029
		RECONSTRUCTION - BRIDGES				
					Structure Information	
					<u>Str Number</u>	<u>AADT</u>
					0380117	3,800
					<u>Truck Pct</u>	<u>NHS</u>
					13	N
US 45	US 24 TO ILL 54 Miles = 2.94	PAVEMENT REPLACEMENT	\$8,500,000	IROQUOIS	8	2025-2029
		RECONSTRUCTION - PAVEMENTS				
US 45	US 24 TO ILL 54	UTILITY ADJUSTMENT	\$100,000	IROQUOIS	5	2025-2029
		RECONSTRUCTION - PAVEMENTS				
US 45	US 24 TO ILL 54	CONSTRUCTION ENGINEERING	\$1,000,000	IROQUOIS	5	2025-2029
		RECONSTRUCTION - PAVEMENTS				

**FY 2024-2029 Rebuild Illinois
Highway Improvement Program
District 3
State Highways**

Route / Street	Location	Improvements	Est. Cost	County	MYP Years	
		TAMP Category			Past	Current
US 52 ILL 251	0.3 MI S OF BN RR IN MENDOTA TO 0.8 MI N OF I-80 IN PERU Miles = 11.03	DESIGNED OVERLAY	\$7,600,000	LASALLE	1	2025-2029
		REHABILITATION - PAVEMENTS				
Roadway Information						
<u>Miles</u>	<u>AADT</u>	<u>Truck Pct</u>	<u>NHS</u>			
9.27	5,223	6.7	N			
0.33	5,850	9.8	N			
0.73	5,100	8.0	N			
0.70	4,400	8.0	N			
<hr/>						
US 52	FOX RIVER 2.1 MI W OF ILL 71	BRIDGE REPLACEMENT	\$7,500,000	LASALLE	7	2025-2029
		<i>POTENTIAL INNOVATIVE PROJECT DELIVERY METHOD PROJECT</i>				
		RECONSTRUCTION - BRIDGES				
				Structure Information		
				<u>Str Number</u>	<u>AADT</u>	<u>Truck Pct</u> <u>NHS</u>
				0500058	2,300	11 N
<hr/>						
US 52	MISSION CREEK 0.3 MI W OF ILL 71	BRIDGE REPLACEMENT	\$900,000	LASALLE	4	2025-2029
		RECONSTRUCTION - BRIDGES				
				Structure Information		
				<u>Str Number</u>	<u>AADT</u>	<u>Truck Pct</u> <u>NHS</u>
				0500059	2,300	11 N
<hr/>						
US 52	ILL 71 TO TOWNHOUSE RD Miles = 5.62	DESIGNED OVERLAY	\$3,800,000	LASALLE KENDALL	5	2025-2029
		REHABILITATION - PAVEMENTS				
Roadway Information						
<u>Miles</u>	<u>AADT</u>	<u>Truck Pct</u>	<u>NHS</u>			
3.06	1,100	39.6	N			
2.56	1,500	10.0	N			

**FY 2024-2029 Rebuild Illinois
Highway Improvement Program
District 3
State Highways**

Route / Street	Location	Improvements	Est. Cost	County	MYP Years	
		TAMP Category			Past	Current
US 52	STREAM 3.1 MI E OF ILL 47 <i>BRIDGE BUNDLING PROJECT</i>	CULVERT REPLACEMENT	\$650,000	KENDALL	2	2025-2029
		MISCELLANEOUS IMPROVEMENTS				
US 52	STREAM 4.5 MI E OF ILL 47 <i>BRIDGE BUNDLING PROJECT</i>	CULVERT REPLACEMENT	\$650,000	KENDALL	2	2025-2029
		MISCELLANEOUS IMPROVEMENTS				
US 52	STREAM 0.6 MI W OF RIDGE RD (CH 11)	CULVERT REPLACEMENT	\$300,000	KENDALL	2	2025-2029
		MISCELLANEOUS IMPROVEMENTS				
US 52	US 45 TO 1 MI W OF ILL 1 Miles = 5.98	DESIGNED OVERLAY	\$4,800,000	IROQUOIS	5	2025-2029
		REHABILITATION - PAVEMENTS				
Roadway Information						
<u>Miles</u>	<u>AADT</u>	<u>Truck Pct</u>	<u>NHS</u>			
5.98	1,916	20.8	N			
US 52	STREAM 3.6 MI E OF ILL 49 <i>BRIDGE BUNDLING PROJECT</i>	CULVERT REPLACEMENT	\$620,000	IROQUOIS	2	2025-2029
		MISCELLANEOUS IMPROVEMENTS				

**FY 2024-2029 Rebuild Illinois
Highway Improvement Program
District 3
State Highways**

Route / Street	Location	Improvements TAMP Category	Est. Cost	County	MYP Years	
					Past	Current
US 52	PIKE CREEK 0.2 MI E OF ILL 1	BRIDGE REPLACEMENT	\$1,000,000	IROQUOIS	3	2025-2029
		RECONSTRUCTION - BRIDGES			Structure Information	
					<u>Str Number</u>	<u>AADT</u>
					0380104	1,800
					<u>Truck Pct</u>	<u>NHS</u>
					21	N
ILL 1	0.1 MI N OF AMBROSE ST IN ST ANNE TO 1.8 MI S OF PAPINEAU RD Miles = 6.22	SMART OVERLAY	\$2,800,000	KANKAKEE IROQUOIS	2	2024
		PRESERVATION - PAVEMENTS				
ILL 1	LITTLE BEAVER CREEK 1.2 MI N OF PAPINEAU RD	BRIDGE REPLACEMENT	\$1,300,000	IROQUOIS	5	2025-2029
		RECONSTRUCTION - BRIDGES			Structure Information	
					<u>Str Number</u>	<u>AADT</u>
					0380017	1,900
					<u>Truck Pct</u>	<u>NHS</u>
					15	Y
ILL 1	STREAM 0.3 MI S OF US 24	CULVERT REPLACEMENT	\$400,000	IROQUOIS	4	2025-2029
		MISCELLANEOUS IMPROVEMENTS				
ILL 9	DITCH 1.1 MI E OF MCLEAN CO LINE	CULVERT REPLACEMENT	\$300,000	FORD	2	2025-2029
		MISCELLANEOUS IMPROVEMENTS				

**FY 2024-2029 Rebuild Illinois
Highway Improvement Program
District 3
State Highways**

Route / Street	Location	Improvements	Est. Cost	County	MYP Years		
		TAMP Category			Past	Current	
ILL 17	STREAM 3.1 MI E OF LASALLE CO LINE	CULVERT REPLACEMENT	\$400,000	LIVINGSTON	3	2025-2029	
		MISCELLANEOUS IMPROVEMENTS					
ILL 17	ILL 23 S OF STREATOR TO ILL 18 Miles = 8.85	DESIGNED OVERLAY	\$6,500,000	LIVINGSTON	3	2025-2029	
		REHABILITATION - PAVEMENTS					
Roadway Information							
<u>Miles</u>	<u>AADT</u>	<u>Truck Pct</u>	<u>NHS</u>				
8.85	867	15.6	N				
ILL 17	WATTERS DR TO ILL 47 IN DWIGHT	ADA IMPROVEMENTS	\$500,000	LIVINGSTON	8	2025-2029	
		MISCELLANEOUS IMPROVEMENTS					
ILL 17	0.2 MI E OF ILL 47 IN DWIGHT TO 0.5 MI W OF REDDICK RD IN REDDICK Miles = 7.95	DESIGNED OVERLAY	\$5,600,000	LIVINGSTON	1	2025-2029	
		REHABILITATION - PAVEMENTS					
Roadway Information							
<u>Miles</u>	<u>AADT</u>	<u>Truck Pct</u>	<u>NHS</u>				
7.95	2,127	20.7	N				
ILL 17	REDDICK RUN CREEK 0.9 MI E OF REDDICK	BRIDGE REPLACEMENT	\$2,000,000	KANKAKEE GRUNDY	4	2025-2029	
		RECONSTRUCTION - BRIDGES					
				Structure Information			
				<u>Str Number</u>	<u>AADT</u>	<u>Truck Pct</u>	<u>NHS</u>
				0460027	2,050	24	N

**FY 2024-2029 Rebuild Illinois
Highway Improvement Program
District 3
State Highways**

Route / Street	Location	Improvements TAMP Category	Est. Cost	County	MYP Years	
					Past	Current
ILL 17	HORSE CREEK 0.7 MI E OF UNION HILL	BRIDGE REPLACEMENT	\$2,150,000	KANKAKEE	4	2024
		RECONSTRUCTION - BRIDGES			Structure Information <u>Str Number</u> <u>AADT</u> <u>Truck Pct</u> <u>NHS</u> 0460031 2,450 24 N	
ILL 17	STREAM 1.8 MI E OF HERSCHER RD	CULVERT REPLACEMENT	\$800,000	KANKAKEE	4	2025-2029
	<i>BRIDGE BUNDLING PROJECT</i>	MISCELLANEOUS IMPROVEMENTS				
ILL 17	N FAIRMONT AVE TO EASTGATE PKWY IN KANKAKEE Miles = 0.74	RECONSTRUCTION	\$15,000,000	KANKAKEE	1	2025-2029
	<i>ILLINOIS COMPETITIVE FREIGHT PROGRAM PROJECT.</i>	RECONSTRUCTION - PAVEMENTS			Roadway Information <u>Miles</u> <u>AADT</u> <u>Truck Pct</u> <u>NHS</u> 0.74 12,764 14.6 Y	
ILL 17	ILL 1 (N) IN GRANT PARK TO INDIANA STATE LINE Miles = 5.97	PAVEMENT REPLACEMENT	\$14,000,000	KANKAKEE	5	2025-2029
		RECONSTRUCTION - PAVEMENTS				
ILL 17	ILL 1 (N) IN GRANT PARK TO INDIANA STATE LINE	P.E. (PHASE II)	\$1,000,000	KANKAKEE	3	2025-2029
		RECONSTRUCTION - PAVEMENTS				

**FY 2024-2029 Rebuild Illinois
Highway Improvement Program
District 3
State Highways**

Route / Street	Location	Improvements	Est. Cost	County	MYP Years	
		TAMP Category			Past	Current
ILL 17	ILL 1 (N) IN GRANT PARK TO INDIANA STATE LINE	LAND ACQUISITION	\$500,000	KANKAKEE	3	2025-2029
		RECONSTRUCTION - PAVEMENTS				
ILL 17	ILL 1 (N) IN GRANT PARK TO INDIANA STATE LINE	UTILITY ADJUSTMENT	\$100,000	KANKAKEE	3	2025-2029
		RECONSTRUCTION - PAVEMENTS				
ILL 17	ILL 1 (N) IN GRANT PARK TO INDIANA STATE LINE	CONSTRUCTION ENGINEERING	\$1,000,000	KANKAKEE	3	2025-2029
		RECONSTRUCTION - PAVEMENTS				
ILL 18	ILL 89 TO 0.1 MI E OF ILL 251 Miles = 7.16	DESIGNED OVERLAY	\$4,800,000	PUTNAM LASALLE	4	2025-2029
		REHABILITATION - PAVEMENTS				
ILL 18	0.1 MI E OF ILL 251 TO 0.1 MI W OF E 16TH RD	CRACK & JOINT SEALING	\$70,000	LASALLE	1	2025-2029
		PRESERVATION - PAVEMENTS				

Roadway Information

Miles	AADT	Truck Pct	NHS
4.41	3,100	8.9	N
0.69	3,169	14.0	Y
2.06	3,141	16.4	N

**FY 2024-2029 Rebuild Illinois
Highway Improvement Program
District 3
State Highways**

Route / Street	Location	Improvements	Est. Cost	County	MYP Years	
		TAMP Category			Past	Current
ILL 23 ILL 71	ILLINOIS RIVER & ACCESS RD 1 MI S OF US 6 IN OTTAWA <i>ILLINOIS SPECIAL BRIDGE PROGRAM PROJECT.</i>	BRIDGE NEW DECK <div style="border: 1px solid black; padding: 2px; text-align: center;">REHABILITATION - BRIDGES</div>	\$20,000,000	LASALLE	2	2025-2029
					Structure Information	
					<u>Str Number</u>	<u>AADT</u>
					0500180	23,700
					<u>Truck Pct</u>	<u>NHS</u>
					3	Y
ILL 23 ILL 71	ILLINOIS RIVER & ACCESS RD 1 MI S OF US 6 IN OTTAWA <i>ILLINOIS SPECIAL BRIDGE PROGRAM PROJECT.</i>	P.E. (PHASE II) <div style="border: 1px solid black; padding: 2px; text-align: center;">REHABILITATION - BRIDGES</div>	\$1,500,000	LASALLE	2	2025-2029
ILL 23 ILL 71	ILLINOIS RIVER & ACCESS RD 1 MI S OF US 6 IN OTTAWA <i>ILLINOIS SPECIAL BRIDGE PROGRAM PROJECT.</i>	LAND ACQUISITION <div style="border: 1px solid black; padding: 2px; text-align: center;">REHABILITATION - BRIDGES</div>	\$100,000	LASALLE	2	2025-2029
ILL 23 ILL 71	ILLINOIS RIVER & ACCESS RD 1 MI S OF US 6 IN OTTAWA <i>ILLINOIS SPECIAL BRIDGE PROGRAM PROJECT.</i>	UTILITY ADJUSTMENT <div style="border: 1px solid black; padding: 2px; text-align: center;">REHABILITATION - BRIDGES</div>	\$400,000	LASALLE	2	2025-2029
ILL 23 ILL 71	ILLINOIS RIVER & ACCESS RD 1 MI S OF US 6 IN OTTAWA <i>ILLINOIS SPECIAL BRIDGE PROGRAM PROJECT.</i>	CONSTRUCTION ENGINEERING <div style="border: 1px solid black; padding: 2px; text-align: center;">REHABILITATION - BRIDGES</div>	\$2,000,000	LASALLE	2	2025-2029

**FY 2024-2029 Rebuild Illinois
Highway Improvement Program
District 3
State Highways**

Route / Street	Location	Improvements	Est. Cost	County	MYP Years	
		TAMP Category			Past	Current
ILL 23	STREAM 0.6 MI S OF US 30	CULVERT REPLACEMENT	\$600,000	DEKALB	4	2024
		MISCELLANEOUS IMPROVEMENTS				
ILL 23 US 34	LITTLE INDIAN CREEK 3.6 MI N OF ILL 54	BRIDGE REPLACEMENT	\$3,000,000	LASALLE	1	2025-2029
		RECONSTRUCTION - BRIDGES			Structure Information	
					<u>Str Number</u>	<u>AADT</u>
					0500041	3,500
					<u>Truck Pct</u>	<u>NHS</u>
					7	N
ILL 23	COVEL CREEK 3.4 MI S OF ILL 71	BRIDGE REPLACEMENT	\$3,600,000	LASALLE	1	2025-2029
		RECONSTRUCTION - BRIDGES			Structure Information	
					<u>Str Number</u>	<u>AADT</u>
					0500047	6,450
					<u>Truck Pct</u>	<u>NHS</u>
					8	Y
ILL 23	COVEL CREEK 5 MI S OF ILL 71	BRIDGE REPLACEMENT	\$2,000,000	LASALLE	12	2025-2029
		RECONSTRUCTION - BRIDGES			Structure Information	
					<u>Str Number</u>	<u>AADT</u>
					0500048	6,450
					<u>Truck Pct</u>	<u>NHS</u>
					8	Y
ILL 23	BNSF RR & VERMILION RIVER 0.8 MI S OF LASALLE CO LINE	BRIDGE NEW DECK	\$6,000,000	LIVINGSTON	2	2025-2029
		REHABILITATION - BRIDGES			Structure Information	
					<u>Str Number</u>	<u>AADT</u>
					0530149	3,350
					<u>Truck Pct</u>	<u>NHS</u>
					8	N

**FY 2024-2029 Rebuild Illinois
Highway Improvement Program
District 3
State Highways**

Route / Street	Location	Improvements	Est. Cost	County	MYP Years	
		TAMP Category			Past	Current
ILL 23	BNSF RR & VERMILION RIVER 0.8 MI S OF LASALLE CO LINE	RR FLAGGER RR INSURANCE MISCELLANEOUS REHABILITATION - BRIDGES	\$500,000	LIVINGSTON	2	2025-2029
ILL 23	BNSF RR & VERMILION RIVER 0.8 MI S OF LASALLE CO LINE	RR ENGINEERING REHABILITATION - BRIDGES	\$50,000	LIVINGSTON	2	2024
ILL 23 B ILL 71 A	1 MI S OF US 6 (PARKING LOT ENTRANCE) <i>ILLINOIS SPECIAL BRIDGE PROGRAM PROJECT.</i>	BRIDGE REPLACEMENT RECONSTRUCTION - BRIDGES	\$2,000,000	LASALLE	2	2025-2029
					Structure Information <u>Str Number</u> <u>AADT</u> <u>Truck Pct</u> <u>NHS</u> 0500182 10,300 57 Y	
ILL 26	STREAM 0.1 MI S OF LEE CO LINE <i>BRIDGE BUNDLING PROJECT</i>	CULVERT REPLACEMENT MISCELLANEOUS IMPROVEMENTS	\$850,000	BUREAU	5	2025-2029
ILL 26	ILL 92 TO S OF RED COVERED BRIDGE RD	CRACK & JOINT SEALING PRESERVATION - PAVEMENTS	\$70,000	BUREAU	1	2025-2029

**FY 2024-2029 Rebuild Illinois
Highway Improvement Program
District 3
State Highways**

Route / Street	Location	Improvements	Est. Cost	County	MYP Years	
		TAMP Category			Past	Current
ILL 26	STREAM 1.3 MI N OF N 2400 RD	CULVERT REPLACEMENT	\$300,000	BUREAU	1	2025-2029
		MISCELLANEOUS IMPROVEMENTS				
ILL 29 ILL 26	PUTNAM CO LINE TO S OF KANSAS ST IN BUREAU JUNCTION Miles = 4.31	DESIGNED OVERLAY	\$3,200,000	BUREAU	3	2025-2029
		REHABILITATION - PAVEMENTS				
Roadway Information						
	<u>Miles</u>	<u>AADT</u>	<u>Truck Pct</u>	<u>NHS</u>		
	1.06	1,275	11.0	N		
	2.59	675	0.0	N		
	0.66	2,950	14.1	Y		
ILL 40	HENNEPIN CANAL 0.4 MI S OF I-80	BRIDGE NEW DECK	\$1,000,000	BUREAU	4	2025-2029
		REHABILITATION - BRIDGES				
				Structure Information		
				<u>Str Number</u>	<u>AADT</u>	<u>Truck Pct</u> <u>NHS</u>
				0060090	3,050	11 N
ILL 40	BN RR AT SCL OF BUDA	BRIDGE NEW DECK	\$1,600,000	BUREAU	2	2025-2029
		REHABILITATION - BRIDGES				
				Structure Information		
				<u>Str Number</u>	<u>AADT</u>	<u>Truck Pct</u> <u>NHS</u>
				0060138	1,250	25 N
ILL 40	BN RR AT SCL OF BUDA	RR FLAGGER RR INSURANCE MISCELLANEOUS	\$200,000	BUREAU	2	2025-2029
		REHABILITATION - BRIDGES				

**FY 2024-2029 Rebuild Illinois
Highway Improvement Program
District 3
State Highways**

Route / Street	Location	Improvements	Est. Cost	County	MYP Years	
		TAMP Category			Past	Current
ILL 40	BN RR AT SCL OF BUDA	RR ENGINEERING	\$50,000	BUREAU	2	2024
		REHABILITATION - BRIDGES				
ILL 40	BN RR AT SCL OF BUDA TO STARK CO LINE	CRACK & JOINT SEALING	\$60,000	BUREAU	2	2024
		PRESERVATION - PAVEMENTS				
ILL 47	0.4 MI S OF GALENA RD TO KENNEDY RD IN YORKVILLE Miles = 0.01	ADDITIONAL LANES	\$20,000,000	KENDALL	5	2025-2029
		INITIAL CONSTRUCTION - PAVEMENTS				
ILL 47	0.4 MI S OF GALENA RD TO KENNEDY RD IN YORKVILLE Miles = 2.28	RECONSTRUCTION	\$10,000,000	KENDALL	5	2025-2029
		RECONSTRUCTION - PAVEMENTS				
Roadway Information						
<u>Miles</u>	<u>AADT</u>	<u>Truck Pct</u>	<u>NHS</u>			
2.28	14,570	11.6	Y			
ILL 47	BNSF-MENDOTA RR 1.8 MI N OF US 34 IN YORKVILLE	RR SEPARATION REPLACEMENT	\$17,500,000	KENDALL	5	2025-2029
		RECONSTRUCTION - BRIDGES				

**FY 2024-2029 Rebuild Illinois
Highway Improvement Program
District 3
State Highways**

Route / Street	Location	Improvements	Est. Cost	County	MYP Years	
		TAMP Category			Past	Current
ILL 47	BNSF-MENDOTA RR 1.8 MI N OF US 34 IN YORKVILLE	RR FLAGGER MISCELLANEOUS	\$3,000,000	KENDALL	5	2025-2029
		RECONSTRUCTION - BRIDGES				
ILL 47	BLACKBERRY CREEK 1 MI N OF US 34 IN YORKVILLE	BRIDGE REPLACEMENT	\$4,000,000	KENDALL	5	2025-2029
		RECONSTRUCTION - BRIDGES				
						Structure Information
						<u>Str Number</u> <u>AADT</u> <u>Truck Pct</u> <u>NHS</u>
						0470053 14,900 12 Y
ILL 47	0.4 MI S OF GALENA RD TO KENNEDY RD IN YORKVILLE	UTILITY ADJUSTMENT	\$1,000,000	KENDALL	5	2025-2029
		INITIAL CONSTRUCTION - PAVEMENTS				
ILL 47	0.4 MI S OF GALENA RD TO KENNEDY RD IN YORKVILLE	CONSTRUCTION ENGINEERING	\$3,000,000	KENDALL	5	2025-2029
		INITIAL CONSTRUCTION - PAVEMENTS				

**FY 2024-2029 Rebuild Illinois
Highway Improvement Program
District 3
State Highways**

Route / Street	Location	Improvements TAMP Category	Est. Cost	County	MYP Years	
					Past	Current
ILL 47	ILL 71 TO CATON FARM RD Miles = 0.01	ADDITIONAL LANES	\$20,000,000	KENDALL	5	2025-2029
INITIAL CONSTRUCTION - PAVEMENTS						
ILL 47	ILL 71 TO CATON FARM RD Miles = 4.21	RECONSTRUCTION CULVERT REPLACEMENT CULVERT EXTENSION	\$18,000,000	KENDALL	5	2025-2029
RECONSTRUCTION - PAVEMENTS						
Roadway Information			Structure Information			
<u>Miles</u>	<u>AADT</u>	<u>Truck Pct</u>	<u>NHS</u>	<u>Str Number</u>	<u>AADT</u>	<u>Truck Pct</u>
4.21	7,737	14.0	Y	0472006	6,950	11
Y				Y		
ILL 47	ILL 71 TO CATON FARM RD	UTILITY ADJUSTMENT	\$2,000,000	KENDALL	5	2025-2029
INITIAL CONSTRUCTION - PAVEMENTS						
ILL 47	ILL 71 TO CATON FARM RD	CONSTRUCTION ENGINEERING	\$2,000,000	KENDALL	5	2025-2029
INITIAL CONSTRUCTION - PAVEMENTS						

**FY 2024-2029 Rebuild Illinois
Highway Improvement Program
District 3
State Highways**

Route / Street	Location	Improvements TAMP Category	Est. Cost	County	MYP Years	
					Past	Current
ILL 47	BUCHANAN ST IN MORRIS	BRIDGE SUPERSTRUCTURE REPLACE	\$3,000,000	GRUNDY	4	2025-2029
		REHABILITATION - BRIDGES				
						Structure Information
						<u>Str Number</u> <u>AADT</u> <u>Truck Pct</u> <u>NHS</u>
						0320087 21,700 9 Y
ILL 47	CSX RR 0.6 MI S OF US 6 (W) IN MORRIS	BRIDGE SUPERSTRUCTURE REPLACE	\$8,000,000	GRUNDY	4	2025-2029
		REHABILITATION - BRIDGES				
						Structure Information
						<u>Str Number</u> <u>AADT</u> <u>Truck Pct</u> <u>NHS</u>
						0320086 21,700 9 Y
ILL 47	CSX RR 0.6 MI S OF US 6 (W) IN MORRIS	RR FLAGGER MISCELLANEOUS RR INSURANCE	\$500,000	GRUNDY	4	2025-2029
		REHABILITATION - BRIDGES				
ILL 47	CSX RR 0.6 MI S OF US 6 (W) IN MORRIS	RR ENGINEERING	\$50,000	GRUNDY	4	2024
		REHABILITATION - BRIDGES				
ILL 47	TRIB INDIAN CREEK 0.2 MI N OF N 200N RD IN STRAWN	CULVERT REPLACEMENT	\$300,000	LIVINGSTON	2	2025-2029
		MISCELLANEOUS IMPROVEMENTS				

**FY 2024-2029 Rebuild Illinois
Highway Improvement Program
District 3
State Highways**

Route / Street	Location	Improvements	Est. Cost	County	MYP Years	
		TAMP Category			Past	Current
ILL 47	TRIB INDIAN CREEK 1 MI N OF FORD CO LINE	CULVERT REPLACEMENT	\$400,000	LIVINGSTON	4	2025-2029
		MISCELLANEOUS IMPROVEMENTS				
ILL 49	US 24 TO US 45/52	CRACK & JOINT SEALING	\$60,000	IROQUOIS	1	2025-2029
		PRESERVATION - PAVEMENTS				
ILL 49	SHAVETAIL CREEK 4.8 MI S OF US 24	BRIDGE REPLACEMENT	\$1,100,000	IROQUOIS	1	2025-2029
		RECONSTRUCTION - BRIDGES				
				Structure Information		
				<u>Str Number</u>	<u>AADT</u>	<u>Truck Pct</u> <u>NHS</u>
				0380093	1,150	29 N
ILL 49	STREAM 0.8 MI N OF MILFORD BLKTP (CH 9)	CULVERT REPLACEMENT	\$300,000	IROQUOIS	2	2025-2029
		MISCELLANEOUS IMPROVEMENTS				
ILL 49	BRANCH PIGEON CREEK 2.4 MI N OF ILL 9	BRIDGE REPLACEMENT	\$1,300,000	IROQUOIS	2	2025-2029
		RECONSTRUCTION - BRIDGES				
				Structure Information		
				<u>Str Number</u>	<u>AADT</u>	<u>Truck Pct</u> <u>NHS</u>
				0380190	1,050	25 N

**FY 2024-2029 Rebuild Illinois
Highway Improvement Program
District 3
State Highways**

Route / Street	Location	Improvements	Est. Cost	County	MYP Years	
		TAMP Category			Past	Current
ILL 50 ILL 50 A	S OF BROOKMONT BLVD TO N OF US 45/52 & INDIANA AVE TO FAIR ST IN KANKAKEE Miles = 4.03	PAVEMENT REPLACEMENT	\$17,000,000	KANKAKEE	5	2025-2029
		RECONSTRUCTION - PAVEMENTS				
ILL 50 ILL 50 A	S OF BROOKMONT BLVD TO N OF US 45/52 & INDIANA AVE TO FAIR ST IN KANKAKEE	RR CROSSING IMPROVEMENT RR INSURANCE RR FLAGGER MISCELLANEOUS	\$500,000	KANKAKEE	5	2025-2029
		RECONSTRUCTION - PAVEMENTS				
ILL 50 ILL 50 A	S OF BROOKMONT BLVD TO N OF US 45/52 & INDIANA AVE TO FAIR ST IN KANKAKEE	RR ENGINEERING	\$50,000	KANKAKEE	5	2024
		RECONSTRUCTION - PAVEMENTS				
ILL 50 ILL 50 A	S OF BROOKMONT BLVD TO N OF US 45/52 & INDIANA AVE TO FAIR ST IN KANKAKEE	P.E. (PHASE II)	\$1,500,000	KANKAKEE	5	2024
		RECONSTRUCTION - PAVEMENTS				

**FY 2024-2029 Rebuild Illinois
Highway Improvement Program
District 3
State Highways**

Route / Street	Location	Improvements	Est. Cost	County	MYP Years	
		TAMP Category			Past	Current
ILL 50 ILL 50 A	S OF BROOKMONT BLVD TO N OF US 45/52 & INDIANA AVE TO FAIR ST IN KANKAKEE	LAND ACQUISITION	\$750,000	KANKAKEE	5	2024
		RECONSTRUCTION - PAVEMENTS				
ILL 50 ILL 50 A	S OF BROOKMONT BLVD TO N OF US 45/52 & INDIANA AVE TO FAIR ST IN KANKAKEE	UTILITY ADJUSTMENT	\$500,000	KANKAKEE	5	2025-2029
		RECONSTRUCTION - PAVEMENTS				
ILL 50 ILL 50 A	S OF BROOKMONT BLVD TO N OF US 45/52 & INDIANA AVE TO FAIR ST IN KANKAKEE	CONSTRUCTION ENGINEERING	\$3,000,000	KANKAKEE	5	2025-2029
		RECONSTRUCTION - PAVEMENTS				
ILL 53	0.3 MI W OF I-55 IN GARDNER TO WILL CO LINE Miles = 6.55	DESIGNED OVERLAY	\$4,400,000	GRUNDY	3	2025-2029
		REHABILITATION - PAVEMENTS				
Roadway Information						
<u>Miles</u>	<u>AADT</u>	<u>Truck Pct</u>	<u>NHS</u>			
6.30	1,656	33.5	N			
0.25	2,400	11.7	N			

**FY 2024-2029 Rebuild Illinois
Highway Improvement Program
District 3
State Highways**

Route / Street	Location	Improvements TAMP Category	Est. Cost	County	MYP Years		
					Past	Current	
ILL 54 ILL 115	ILL 54 (N) IN ROBERTS TO ILL 9 Miles = 11.01	DESIGNED OVERLAY	\$7,700,000	FORD	3	2025-2029	
Roadway Information		REHABILITATION - PAVEMENTS					
<u>Miles</u>	<u>AADT</u>	<u>Truck Pct</u>	<u>NHS</u>				
0.44	1,900	17.9	N				
10.57	926	11.7	N				
ILL 54	ILL 9/47 IN GIBSON CITY TO CHAMPAIGN CO LINE Miles = 5.52	DESIGNED OVERLAY	\$3,400,000	FORD	5	2025-2029	
Roadway Information		REHABILITATION - PAVEMENTS					
<u>Miles</u>	<u>AADT</u>	<u>Truck Pct</u>	<u>NHS</u>				
5.52	1,153	23.5	N				
ILL 54	DRAINAGE DITCH 1.5 MI N OF CHAMPAIGN CO LINE	BRIDGE REPLACEMENT	\$500,000	FORD	2	2025-2029	
		MISCELLANEOUS IMPROVEMENTS					
ILL 64	STREAM 0.3 MI E OF MCQUEEN RD	CULVERT REPLACEMENT	\$300,000	DEKALB	2	2025-2029	
		MISCELLANEOUS IMPROVEMENTS					
ILL 64	DRAINAGE DITCH 0.6 MI W OF FIVE POINTS RD	CULVERT REPLACEMENT	\$800,000	DEKALB	2	2025-2029	
		RECONSTRUCTION - BRIDGES					
				Structure Information			
				<u>Str Number</u>	<u>AADT</u>	<u>Truck Pct</u>	<u>NHS</u>
				0192004	3,850	12	N

**FY 2024-2029 Rebuild Illinois
Highway Improvement Program
District 3
State Highways**

Route / Street	Location	Improvements	Est. Cost	County	MYP Years	
		TAMP Category			Past	Current
ILL 64	STREAM 0.9 MI W OF ILL 23 (S) IN SYCAMORE	CULVERT REPLACEMENT	\$300,000	DEKALB	2	2025-2029
		MISCELLANEOUS IMPROVEMENTS				
ILL 64	ILL 23 (N) IN SYCAMORE TO KANE CO LINE Miles = 4.48	PAVEMENT REPLACEMENT ADA IMPROVEMENTS	\$10,000,000	DEKALB	9	2025-2029
		RECONSTRUCTION - PAVEMENTS				
ILL 64	ILL 23 (N) IN SYCAMORE TO KANE CO LINE	P.E. (PHASE II)	\$1,000,000	DEKALB	3	2025-2029
		RECONSTRUCTION - PAVEMENTS				
ILL 64	ILL 23 (N) IN SYCAMORE TO KANE CO LINE	LAND ACQUISITION	\$500,000	DEKALB	3	2025-2029
		RECONSTRUCTION - PAVEMENTS				
ILL 64	ILL 23 (N) IN SYCAMORE TO KANE CO LINE	UTILITY ADJUSTMENT	\$100,000	DEKALB	3	2025-2029
		RECONSTRUCTION - PAVEMENTS				
ILL 64	ILL 23 (N) IN SYCAMORE TO KANE CO LINE	CONSTRUCTION ENGINEERING	\$1,000,000	DEKALB	3	2025-2029
		RECONSTRUCTION - PAVEMENTS				

**FY 2024-2029 Rebuild Illinois
Highway Improvement Program
District 3
State Highways**

Route / Street	Location	Improvements	Est. Cost	County	MYP Years	
		TAMP Category			Past	Current
ILL 64	STREAM 1.5 MI E OF ILL 23 (N)	CULVERT REPLACEMENT	\$300,000	DEKALB	2	2025-2029
		MISCELLANEOUS IMPROVEMENTS				
ILL 71	CEDAR CREEK 3 MI W OF I-39	BRIDGE REPLACEMENT	\$600,000	LASALLE	2	2025-2029
		RECONSTRUCTION - BRIDGES				
					Structure Information	
					<u>Str Number</u>	<u>AADT</u>
					0500124	2,300
					<u>Truck Pct</u>	<u>NHS</u>
					21	N
ILL 71	STREAM 0.1 MI SW OF FENNEL RD IN NEWARK	CULVERT REPLACEMENT	\$400,000	KENDALL	4	2025-2029
		MISCELLANEOUS IMPROVEMENTS				
ILL 71	DOUGLAS ST TO 0.2 MI S OF US 34 (OSWEGO HS ENT)	ADA IMPROVEMENTS	\$500,000	KENDALL	8	2025-2029
		MISCELLANEOUS IMPROVEMENTS				
ILL 72	STREAM 0.3 MI E OF IRENE RD W OF KIRKLAND	CULVERT REPLACEMENT	\$300,000	DEKALB	2	2025-2029
		MISCELLANEOUS IMPROVEMENTS				

**FY 2024-2029 Rebuild Illinois
Highway Improvement Program
District 3
State Highways**

Route / Street	Location	Improvements	Est. Cost	County	MYP Years	
		TAMP Category			Past	Current
ILL 72	OWENS CREEK 1.3 MI W OF KIRKLAND	BRIDGE SUPERSTRUCTURE REPLACE	\$2,300,000	DEKALB	5	2025-2029
		REHABILITATION - BRIDGES			Structure Information	
					<u>Str Number</u>	<u>AADT</u>
					0190030	2,350
					<u>Truck Pct</u>	<u>NHS</u>
					13	N
ILL 72	STREAM 1.2 MI W OF GLIDDEN RD	CULVERT REPLACEMENT	\$300,000	DEKALB	2	2025-2029
		MISCELLANEOUS IMPROVEMENTS				
ILL 72	STREAM 0.2 MI E OF GLIDDEN RD IN KINGSTON	CULVERT REPLACEMENT	\$300,000	DEKALB	2	2025-2029
		MISCELLANEOUS IMPROVEMENTS				
ILL 72	STREAM 0.6 MI E OF GLIDDEN RD IN KINGSTON	CULVERT REPLACEMENT	\$300,000	DEKALB	2	2025-2029
		MISCELLANEOUS IMPROVEMENTS				
ILL 72	ILL 23 (N) TO KANE CO LINE Miles = 3.14	DESIGNED OVERLAY	\$2,200,000	DEKALB	2	2025-2029
		REHABILITATION - PAVEMENTS				
Roadway Information						
<u>Miles</u>	<u>AADT</u>	<u>Truck Pct</u>	<u>NHS</u>			
3.14	5,023	10.2	Y			

**FY 2024-2029 Rebuild Illinois
Highway Improvement Program
District 3
State Highways**

Route / Street	Location	Improvements	Est. Cost	County	MYP Years	
		TAMP Category			Past	Current
ILL 89	PARK AVE IN CHERRY TO I-80 Miles = 4.52	DESIGNED OVERLAY	\$3,000,000	BUREAU	1	2025-2029
		REHABILITATION - PAVEMENTS				
Roadway Information						
<u>Miles</u>	<u>AADT</u>	<u>Truck Pct</u>	<u>NHS</u>			
2.77	1,250	11.2	N			
1.65	2,117	15.5	N			
0.10	3,450	18.0	Y			
ILL 92	DRAINAGE DITCH 0.8 MI W OF ILL 172	BRIDGE (NEW)	\$800,000	BUREAU	3	2025-2029
		INITIAL CONSTRUCTION - BRIDGES				
ILL 92	GREEN RIVER 1.4 MI W OF ILL 40	BRIDGE REPLACEMENT	\$3,000,000	BUREAU	5	2025-2029
		RECONSTRUCTION - BRIDGES				
		Structure Information				
		<u>Str Number</u>	<u>AADT</u>	<u>Truck Pct</u>	<u>NHS</u>	
		0060097	500	20	N	
ILL 92	0.1 MI E OF ILL 40 TO WCL OF WALNUT Miles = 4.36	DESIGNED OVERLAY	\$3,400,000	BUREAU	6	2024
		REHABILITATION - PAVEMENTS				
Roadway Information						
<u>Miles</u>	<u>AADT</u>	<u>Truck Pct</u>	<u>NHS</u>			
4.36	1,611	12.5	N			

**FY 2024-2029 Rebuild Illinois
Highway Improvement Program
District 3
State Highways**

Route / Street	Location	Improvements	Est. Cost	County	MYP Years	
		TAMP Category			Past	Current
ILL 102	STREAM 3.6 MI E OF WILL CO LINE <i>BRIDGE BUNDLING PROJECT</i>	CULVERT REPLACEMENT	\$800,000	KANKAKEE	4	2025-2029
		MISCELLANEOUS IMPROVEMENTS				
ILL 113	DEWITT PLAZA TO LINCOLN ST IN COAL CITY	ADA IMPROVEMENTS	\$500,000	GRUNDY	8	2025-2029
		MISCELLANEOUS IMPROVEMENTS				
ILL 113	WILL CO LINE TO N 3320W RD (W) IN LIMESTONE Miles = 6.05	DESIGNED OVERLAY	\$4,000,000	KANKAKEE	5	2025-2029
		REHABILITATION - PAVEMENTS				
Roadway Information						
	<u>Miles</u>	<u>AADT</u>	<u>Truck Pct</u>	<u>NHS</u>		
	5.58	2,879	15.9	N		
	0.47	2,750	14.9	N		
ILL 113	N 3320W RD (W) IN LIMESTONE TO INDIAN TRAIL IN KANKAKEE Miles = 2.26	PAVEMENT REPLACEMENT	\$5,500,000	KANKAKEE	5	2025-2029
		RECONSTRUCTION - PAVEMENTS				
ILL 113	N 3320W RD (W) IN LIMESTONE TO INDIAN TRAIL IN KANKAKEE	P.E. (PHASE II)	\$1,000,000	KANKAKEE	5	2024
		RECONSTRUCTION - PAVEMENTS				

**FY 2024-2029 Rebuild Illinois
Highway Improvement Program
District 3
State Highways**

Route / Street	Location	Improvements	Est. Cost	County	MYP Years	
		TAMP Category			Past	Current
ILL 113	N 3320W RD (W) IN LIMESTONE TO INDIAN TRAIL IN KANKAKEE	LAND ACQUISITION	\$500,000	KANKAKEE	5	2024
		RECONSTRUCTION - PAVEMENTS				
ILL 113	N 3320W RD (W) IN LIMESTONE TO INDIAN TRAIL IN KANKAKEE	UTILITY ADJUSTMENT	\$100,000	KANKAKEE	5	2025-2029
		RECONSTRUCTION - PAVEMENTS				
ILL 113	N 3320W RD (W) IN LIMESTONE TO INDIAN TRAIL IN KANKAKEE	CONSTRUCTION ENGINEERING	\$1,000,000	KANKAKEE	5	2025-2029
		RECONSTRUCTION - PAVEMENTS				
ILL 114	ILL 1/17 TO INDIANA STATE LINE Miles = 7.40	PAVEMENT REPLACEMENT	\$19,500,000	KANKAKEE	6	2025-2029
		RECONSTRUCTION - PAVEMENTS				

**FY 2024-2029 Rebuild Illinois
Highway Improvement Program
District 3
State Highways**

Route / Street	Location	Improvements	Est. Cost	County	MYP Years	
		TAMP Category			Past	Current
ILL 114	ILL 1/17 TO INDIANA STATE LINE	RR CROSSING IMPROVEMENT RR INSURANCE RR FLAGGER MISCELLANEOUS RECONSTRUCTION - PAVEMENTS	\$300,000	KANKAKEE	2	2025-2029
ILL 114	ILL 1/17 TO INDIANA STATE LINE	RR ENGINEERING RECONSTRUCTION - PAVEMENTS	\$50,000	KANKAKEE	2	2024
ILL 114	ILL 1/17 TO INDIANA STATE LINE	P.E. (PHASE II) RECONSTRUCTION - PAVEMENTS	\$1,000,000	KANKAKEE	5	2024
ILL 114	ILL 1/17 TO INDIANA STATE LINE	LAND ACQUISITION RECONSTRUCTION - PAVEMENTS	\$500,000	KANKAKEE	5	2024
ILL 114	ILL 1/17 TO INDIANA STATE LINE	UTILITY ADJUSTMENT RECONSTRUCTION - PAVEMENTS	\$100,000	KANKAKEE	5	2025-2029

**FY 2024-2029 Rebuild Illinois
Highway Improvement Program
District 3
State Highways**

Route / Street	Location	Improvements	Est. Cost	County	MYP Years	
		TAMP Category			Past	Current
ILL 114	ILL 1/17 TO INDIANA STATE LINE	CONSTRUCTION ENGINEERING	\$1,500,000	KANKAKEE	5	2025-2029
		RECONSTRUCTION - PAVEMENTS				
ILL 115	US 45/52 (WATER ST) TO JEFFERY ST IN KANKAKEE Miles = 0.47	PAVEMENT REPLACEMENT	\$3,000,000	KANKAKEE	6	2025-2029
		RECONSTRUCTION - PAVEMENTS				
ILL 115	US 45/52 (WATER ST) TO JEFFERY ST IN KANKAKEE	P.E. (PHASE II)	\$1,000,000	KANKAKEE	5	2024
		RECONSTRUCTION - PAVEMENTS				
ILL 115	US 45/52 (WATER ST) TO JEFFERY ST IN KANKAKEE	LAND ACQUISITION	\$500,000	KANKAKEE	5	2024
		RECONSTRUCTION - PAVEMENTS				

**FY 2024-2029 Rebuild Illinois
Highway Improvement Program
District 3
State Highways**

Route / Street	Location	Improvements	Est. Cost	County	MYP Years	
		TAMP Category			Past	Current
ILL 115	US 45/52 (WATER ST) TO JEFFERY ST IN KANKAKEE	UTILITY ADJUSTMENT	\$100,000	KANKAKEE	5	2025-2029

RECONSTRUCTION - PAVEMENTS

ILL 115	US 45/52 (WATER ST) TO JEFFERY ST IN KANKAKEE	CONSTRUCTION ENGINEERING	\$1,500,000	KANKAKEE	5	2025-2029
---------	---	--------------------------	-------------	----------	---	-----------

RECONSTRUCTION - PAVEMENTS

ILL 115	S 6000W RD N OF IRWIN TO 1.1 MI W OF CURTIS AVE W OF KANKAKEE Miles = 6.98	DESIGNED OVERLAY	\$4,800,000	KANKAKEE	1	2025-2029
---------	--	------------------	-------------	----------	---	-----------

Roadway Information

Miles	AADT	Truck Pct	NHS
3.31	100	13.0	N
0.77	100	13.0	N
0.25	2,700	4.8	N
2.65	2,700	4.8	N

REHABILITATION - PAVEMENTS

ILL 115	STREAM 0.5 MI S OF CH 4	CULVERT REPLACEMENT	\$800,000	KANKAKEE	4	2025-2029
---------	-------------------------	---------------------	-----------	----------	---	-----------

BRIDGE BUNDLING PROJECT

MISCELLANEOUS IMPROVEMENTS

**FY 2024-2029 Rebuild Illinois
Highway Improvement Program
District 3
State Highways**

Route / Street	Location	Improvements	Est. Cost	County	MYP Years	
		TAMP Category			Past	Current
ILL 115	STREAM 1.7 MI S OF CH 4 <i>BRIDGE BUNDLING PROJECT</i>	CULVERT REPLACEMENT	\$800,000	KANKAKEE	4	2025-2029
		MISCELLANEOUS IMPROVEMENTS				
ILL 115	STREAM 3.4 MI E OF LEHIGH RD <i>BRIDGE BUNDLING PROJECT</i>	CULVERT REPLACEMENT	\$620,000	KANKAKEE	2	2025-2029
		MISCELLANEOUS IMPROVEMENTS				
ILL 115	DRAINAGE DITCH 3.7 MI S OF ILL 116	BRIDGE SUPERSTRUCTURE REPLACE	\$1,000,000	FORD	5	2025-2029
		REHABILITATION - BRIDGES				
ILL 115	STREAM 5.6 MI S OF US 24	CULVERT REPLACEMENT	\$600,000	FORD	4	2024
		MISCELLANEOUS IMPROVEMENTS				
ILL 115	DITCH 0.3 MI N OF ILL 54	CULVERT REPLACEMENT	\$300,000	FORD	2	2025-2029
		MISCELLANEOUS IMPROVEMENTS				

**FY 2024-2029 Rebuild Illinois
Highway Improvement Program
District 3
State Highways**

Route / Street	Location	Improvements	Est. Cost	County	MYP Years	
		TAMP Category			Past	Current
ILL 116	SHORT POINT CREEK 5.4 MI E OF ILL 251	BRIDGE REPLACEMENT	\$800,000	LIVINGSTON	3	2025-2029
		RECONSTRUCTION - BRIDGES				
					Structure Information	
					<u>Str Number</u>	<u>AADT</u>
					0530103	1,850
					<u>Truck Pct</u>	<u>NHS</u>
					16	N
ILL 116	SCATTERING POINT CREEK 0.5 MI W OF N 600E RD (TR 32)	BRIDGE REPLACEMENT	\$1,600,000	LIVINGSTON	3	2025-2029
		RECONSTRUCTION - BRIDGES				
					Structure Information	
					<u>Str Number</u>	<u>AADT</u>
					0530062	2,650
					<u>Truck Pct</u>	<u>NHS</u>
					9	N
ILL 116	STREAM 5.6 MI W OF I-55	CULVERT REPLACEMENT	\$400,000	LIVINGSTON	3	2025-2029
		MISCELLANEOUS IMPROVEMENTS				
ILL 116	0.2 MI W OF I-55 TO VERMILION RIVER IN PONTIAC Miles = 1.99	DESIGNED OVERLAY	\$3,217,000	LIVINGSTON	2	2025-2029
		REHABILITATION - PAVEMENTS				
					Roadway Information	
					<u>Miles</u>	<u>AADT</u>
					0.04	5,050
					<u>Truck Pct</u>	<u>NHS</u>
					8.1	N
					1.95	9,188
					<u>Truck Pct</u>	<u>NHS</u>
					7.3	Y
ILL 116	0.1 MI W OF ILL 47 TO E OF MAPLE ST IN SAUNEMIN Miles = 0.82	DESIGNED OVERLAY ADA IMPROVEMENTS	\$900,000	LIVINGSTON	1	2025-2029
		REHABILITATION - PAVEMENTS				
					Roadway Information	
					<u>Miles</u>	<u>AADT</u>
					0.82	1,768
					<u>Truck Pct</u>	<u>NHS</u>
					11.9	N

**FY 2024-2029 Rebuild Illinois
Highway Improvement Program
District 3
State Highways**

Route / Street	Location	Improvements	Est. Cost	County	MYP Years	
		TAMP Category			Past	Current
ILL 116	FORD CO LINE TO 0.3 MI W OF I-57 Miles = 8.22	DESIGNED OVERLAY	\$5,900,000	IROQUOIS	5	2024
		REHABILITATION - PAVEMENTS				
Roadway Information						
Miles	AADT	Truck Pct	NHS			
8.22	857	24.0	N			
ILL 116	DITCH 0.5 MI E OF N 200E RD	CULVERT REPLACEMENT	\$300,000	IROQUOIS	1	2025-2029
		MISCELLANEOUS IMPROVEMENTS				
ILL 126	ILL 71 TO WILL CO LINE Miles = 9.17	PAVEMENT REPLACEMENT	\$24,000,000	KENDALL	2	2025-2029
		RECONSTRUCTION - PAVEMENTS				
ILL 126	ILL 71 TO WILL CO LINE	P.E. (PHASE I)	\$750,000	KENDALL	2	2024
		RECONSTRUCTION - PAVEMENTS				
ILL 126	ILL 71 TO WILL CO LINE	P.E. (PHASE II)	\$1,000,000	KENDALL	2	2025-2029
		RECONSTRUCTION - PAVEMENTS				
ILL 126	ILL 71 TO WILL CO LINE	LAND ACQUISITION	\$500,000	KENDALL	2	2025-2029
		RECONSTRUCTION - PAVEMENTS				

**FY 2024-2029 Rebuild Illinois
Highway Improvement Program
District 3
State Highways**

Route / Street	Location	Improvements	Est. Cost	County	MYP Years	
		TAMP Category			Past	Current
ILL 126	ILL 71 TO WILL CO LINE	UTILITY ADJUSTMENT	\$500,000	KENDALL	2	2025-2029
		RECONSTRUCTION - PAVEMENTS				
ILL 126	ILL 71 TO WILL CO LINE	CONSTRUCTION ENGINEERING	\$1,000,000	KENDALL	2	2025-2029
		RECONSTRUCTION - PAVEMENTS				
ILL 126	STREAM 0.2 MI E OF SCHLAPP RD	CULVERT REPLACEMENT	\$300,000	KENDALL	2	2025-2029
		MISCELLANEOUS IMPROVEMENTS				
ILL 165	DITCH 0.4 MI W OF ILL 47	CULVERT REPLACEMENT	\$300,000	FORD	1	2025-2029
		MISCELLANEOUS IMPROVEMENTS				
ILL 170	US 6 TO S OF SOUTH ST IN SENECA Miles = 1.20	PAVEMENT REPLACEMENT ADA IMPROVEMENTS	\$8,600,000	LASALLE	5	2025-2029
		RECONSTRUCTION - PAVEMENTS				

**FY 2024-2029 Rebuild Illinois
Highway Improvement Program
District 3
State Highways**

Route / Street	Location	Improvements	Est. Cost	County	MYP Years	
		TAMP Category			Past	Current
ILL 170	US 6 TO S OF SOUTH ST IN SENECA	RR CROSSING IMPROVEMENT RR INSURANCE RR FLAGGER MISCELLANEOUS RECONSTRUCTION - PAVEMENTS	\$300,000	LASALLE	2	2025-2029
ILL 170	US 6 TO S OF SOUTH ST IN SENECA	RR ENGINEERING RECONSTRUCTION - PAVEMENTS	\$30,000	LASALLE	2	2024
ILL 170	US 6 TO S OF SOUTH ST IN SENECA	UTILITY ADJUSTMENT RECONSTRUCTION - PAVEMENTS	\$500,000	LASALLE	5	2025-2029
ILL 170	US 6 TO S OF SOUTH ST IN SENECA	CONSTRUCTION ENGINEERING RECONSTRUCTION - PAVEMENTS	\$1,500,000	LASALLE	5	2025-2029
ILL 170	I&M CANAL 0.4 MI S OF US 6 IN SENECA	BRIDGE REPLACEMENT RECONSTRUCTION - BRIDGES	\$800,000	LASALLE	2	2025-2029
				Structure Information		
				Str Number	AADT	Truck Pct NHS
				0500069	5,750	9 N

**FY 2024-2029 Rebuild Illinois
Highway Improvement Program
District 3
State Highways**

Route / Street	Location	Improvements	Est. Cost	County	MYP Years	
		TAMP Category			Past	Current
ILL 170	RAT RUN CREEK 0.6 MI S OF US 6 IN SENECA	CULVERT REPLACEMENT	\$600,000	LASALLE	2	2025-2029
		MISCELLANEOUS IMPROVEMENTS				
ILL 170	0.2 MI S OF RIVER RD IN SENECA TO ILL 17 Miles = 15.95	DESIGNED OVERLAY	\$10,200,000	LASALLE LIVINGSTON	4	2025-2029
		REHABILITATION - PAVEMENTS				
Roadway Information						
<u>Miles</u>	<u>AADT</u>	<u>Truck Pct</u>	<u>NHS</u>			
14.89	1,582	13.3	N			
1.06	900	11.1	N			
ILL 170	ILL 17 TO ILL 23 Miles = 7.22	DESIGNED OVERLAY	\$5,000,000	LIVINGSTON	3	2025-2029
		REHABILITATION - PAVEMENTS				
Roadway Information						
<u>Miles</u>	<u>AADT</u>	<u>Truck Pct</u>	<u>NHS</u>			
7.22	1,156	9.8	N			
ILL 178	ILL 71 TO ED LAMBERT RD Miles = 4.32	DESIGNED OVERLAY	\$2,500,000	LASALLE	3	2025-2029
		REHABILITATION - PAVEMENTS				
Roadway Information						
<u>Miles</u>	<u>AADT</u>	<u>Truck Pct</u>	<u>NHS</u>			
4.32	2,259	11.9	N			
ILL 251	0.1 MI S OF RICHARD MOYLE SR HWY IN OGLESBY TO 0.5 MI S OF ILL 71 Miles = 2.16	DESIGNED OVERLAY	\$2,000,000	LASALLE	3	2025-2029
		REHABILITATION - PAVEMENTS				
Roadway Information						
<u>Miles</u>	<u>AADT</u>	<u>Truck Pct</u>	<u>NHS</u>			
1.15	4,050	60.0	Y			
1.01	2,727	4.7	N			

**FY 2024-2029 Rebuild Illinois
Highway Improvement Program
District 3
State Highways**

Route / Street	Location	Improvements TAMP Category	Est. Cost	County	MYP Years	
					Past	Current
EARLVILLE SPUR	US 34 W OF RR TO US 34 0.2 MI E OF RAVE ROAD Miles = 2.35	DESIGNED OVERLAY NEW SHOULDERS ADA IMPROVEMENTS REHABILITATION - PAVEMENTS	\$2,600,000	LASALLE	1	2024
Roadway Information						
<u>Miles</u>	<u>AADT</u>	<u>Truck Pct</u>	<u>NHS</u>			
2.35	871	4.5	N			
MOREY RD SENECA RD	MOREY RD: NETTLE CREEK RD TO SENECA RD; SENECA RD: MOREY RD TO 0.1 MI S OF MOREY RD	STANDARD OVERLAY NEW SHOULDERS MAINTENANCE - PAVEMENTS	\$500,000	GRUNDY	1	2024
OLD ILL 45	CH 4 IN CLIFTON TO ILL 116 IN ASHKUM Miles = 3.20	DESIGNED OVERLAY ADA IMPROVEMENTS REHABILITATION - PAVEMENTS	\$1,700,000	IROQUOIS	2	2025-2029
Roadway Information						
<u>Miles</u>	<u>AADT</u>	<u>Truck Pct</u>	<u>NHS</u>			
3.20	1,600	3.6	N			
OLD ROUTE 66	WOLF CREEK 0.3 MI SW OF E 2200N RD	BRIDGE REPLACEMENT RECONSTRUCTION - BRIDGES	\$800,000	LIVINGSTON	1	2025-2029
Structure Information						
	<u>Str Number</u>	<u>AADT</u>	<u>Truck Pct</u>	<u>NHS</u>		
	0530011	2,850	7	N		
OLD US 6	N 29TH RD TO 0.8 MI E AT US 6 Miles = 0.84	STANDARD OVERLAY REHABILITATION - PAVEMENTS	\$250,000	LASALLE	1	2025-2029
Roadway Information						
<u>Miles</u>	<u>AADT</u>	<u>Truck Pct</u>	<u>NHS</u>			
0.84	50	0.0	N			

**FY 2024-2029 Rebuild Illinois
Highway Improvement Program
District 3
State Highways**

Route / Street	Location	Improvements	Est. Cost	County	MYP Years	
		TAMP Category			Past	Current
OLD US 66	PRAIRIE ST IN ODELL TO GRUNDY CO LINE Miles = 9.95	DESIGNED OVERLAY	\$6,600,000	LIVINGSTON	5	2025-2029
		REHABILITATION - PAVEMENTS				
Roadway Information						
<u>Miles</u>	<u>AADT</u>	<u>Truck Pct</u>	<u>NHS</u>			
6.78	1,519	6.7	N			
3.17	1,246	5.8	N			
TISKILWA SPUR	0.7 MI N OF LOVERS LANE RD IN PRINCETON TO 0.3 MI S OF 1075N RD Miles = 5.02	DESIGNED OVERLAY	\$3,900,000	BUREAU	3	2024
		REHABILITATION - PAVEMENTS				
Roadway Information						
<u>Miles</u>	<u>AADT</u>	<u>Truck Pct</u>	<u>NHS</u>			
0.17	1,700	4.4	N			
4.85	1,261	6.2	N			
US 6 FR	0.1 MI W OF 1600 E RD TO 1800 E ST Miles = 2.08	STANDARD OVERLAY	\$284,000	BUREAU	1	2025-2029
		REHABILITATION - PAVEMENTS				
Roadway Information						
<u>Miles</u>	<u>AADT</u>	<u>Truck Pct</u>	<u>NHS</u>			
2.08		0.0	N			
VARIOUS	DISTRICTWIDE ACCESSIBLE PEDESTRIAN SIGNALS (APS)	PEDESTRIAN SIGNALS	\$1,000,000	DISTRICT-WIDE	2	2025-2029
		MISCELLANEOUS IMPROVEMENTS				
VARIOUS	PAVEMENT PRESERVATION	SMART OVERLAY MICROSURFACING 1 PASS MICROSURFACING 2 PASS LONGITUDINAL JOINT REPAIR CRACK & JOINT SEALING	\$33,575,000	DISTRICT-WIDE	4	2025-2029
		PRESERVATION - PAVEMENTS				

**FY 2024-2029 Rebuild Illinois
Highway Improvement Program
District 3
State Highways**

Route / Street	Location	Improvements	Est. Cost	County	MYP Years	
		TAMP Category			Past	Current
VARIOUS	BRIDGE DECK SEALING	BRIDGE DECK SEALING	\$500,000	DISTRICT-WIDE	6	2024
		PRESERVATION - BRIDGES				
VARIOUS	BRIDGE DECK SEALING	BRIDGE DECK SEALING	\$2,500,000	DISTRICT-WIDE	5	2025-2029
		PRESERVATION - BRIDGES				
VARIOUS	HIGHWAY SAFETY IMPROVEMENT PROGRAM PROJECTS	SAFETY IMPROVEMENTS	\$5,256,000	DISTRICT-WIDE	6	2024
		SAFETY				
VARIOUS	HIGHWAY SAFETY IMPROVEMENT PROGRAM PROJECTS	SAFETY IMPROVEMENTS	\$28,469,000	DISTRICT-WIDE	5	2025-2029
		SAFETY				
VARIOUS	ON-CALL ENGINEERING	PRELIMINARY ENGINEERING	\$7,000,000	DISTRICT-WIDE	1	2024
		MISCELLANEOUS IMPROVEMENTS				
VARIOUS	ON-CALL ENGINEERING SURVEYS FOR LAND ACQUISITION	P.E. SURVEYS (ROW)	\$800,000	DISTRICT-WIDE	1	2024
		MISCELLANEOUS IMPROVEMENTS				

**FY 2024-2029 Rebuild Illinois
Highway Improvement Program
District 3
State Highways**

Route / Street	Location	Improvements	Est. Cost	County	MYP Years	
		TAMP Category			Past	Current
VARIOUS	LOCAL ROADS CONSULTANT	P.E. PROJECT MANAGERS	\$750,000	DISTRICT-WIDE	2	2024
		MISCELLANEOUS IMPROVEMENTS				
VARIOUS	LAND ACQUISITION CONSULTANT	P.E. PROJECT MANAGERS	\$1,000,000	DISTRICT-WIDE	1	2024
		MISCELLANEOUS IMPROVEMENTS				
VARIOUS	OPERATIONS CONSULTANT	P.E. PROJECT MANAGERS	\$500,000	DISTRICT-WIDE	2	2024
		MISCELLANEOUS IMPROVEMENTS				
VARIOUS	ON-CALL ENGINEERING	P.E. SOILS (PHASE I)	\$750,000	DISTRICT-WIDE	2	2024
		MISCELLANEOUS IMPROVEMENTS				
VARIOUS	ON-CALL ENGINEERING	CONSTRUCTION ENGINEERING	\$5,000,000	DISTRICT-WIDE	5	2024
		MISCELLANEOUS IMPROVEMENTS				

**FY 2024-2029 Rebuild Illinois
Highway Improvement Program
District 3
State Highways**

Route / Street	Location	Improvements	Est. Cost	County	MYP Years	
		TAMP Category			Past	Current
VARIOUS	ON-CALL ENGINEERING	CONSTRUCTION ENGINEERING	\$4,000,000	DISTRICT-WIDE	5	2025-2029
		MISCELLANEOUS IMPROVEMENTS				
VARIOUS	DISTRICTWIDE <i>BRIDGE BUNDLING PROJECT</i>	CONSTRUCTION ENGINEERING	\$800,000		2	2025-2029
		MISCELLANEOUS IMPROVEMENTS				
VARIOUS	DISTRICT MISCELLANEOUS	MISCELLANEOUS PROJECTS	\$500,000	DISTRICT-WIDE	1	2024
		MISCELLANEOUS IMPROVEMENTS				
VARIOUS	MISCELLANEOUS RR CROSSING IMPROVEMENTS	RR CROSSING IMPROVEMENT	\$300,000	DISTRICT-WIDE	1	2024
		MISCELLANEOUS IMPROVEMENTS				
WATER ST / N 4550TH RD	INDIAN CREEK 0.4 MI N OF US 34 IN EARLVILLE	BRIDGE REPLACEMENT	\$1,300,000	LASALLE	5	2025-2029
		RECONSTRUCTION - BRIDGES				

**FY 2024-2027 Rebuild Illinois
Highway Improvement Program
District 3
Local Highways**

Route / Street	Location	Improvements	Est. Cost	County	MYP Years	
		TAMP Category			Past	Current
2500 E RD	AT TRIB MASTERS CREEK 4 MI W OF LA MOILLE	BRIDGE REPLACEMENT	\$350,000	BUREAU	2	2024
		RECONSTRUCTION - BRIDGES				
2500 E RD	AT TRIB MASTERS CREEK 4 MI W OF LA MOILLE	CONSTRUCTION ENGINEERING	\$14,000	BUREAU	2	2024
		RECONSTRUCTION - BRIDGES				
2500 N RD	AT MASTERS CREEK 3 MI SE OF OHIO	BRIDGE REPLACEMENT	\$350,000	BUREAU	4	2024
		RECONSTRUCTION - BRIDGES				
2500 N RD	AT MASTERS CREEK 3 MI SE OF OHIO	CONSTRUCTION ENGINEERING	\$14,000	BUREAU	4	2024
		RECONSTRUCTION - BRIDGES				
500 E RD	AT MOLE CREEK 4 MI SE OF LONG POINT	BRIDGE REPLACEMENT	\$450,000	LIVINGSTON	7	2024
		RECONSTRUCTION - BRIDGES				
600 AVE N	AT SILVER CREEK 7 MI S OF BUDA	BRIDGE REPLACEMENT	\$350,000	BUREAU	8	2025-2029
		RECONSTRUCTION - BRIDGES				

**FY 2024-2027 Rebuild Illinois
Highway Improvement Program
District 3
Local Highways**

Route / Street	Location	Improvements	Est. Cost	County	MYP Years	
		TAMP Category			Past	Current
600 AVE N	AT SILVER CREEK 7 MI S OF BUDA	CONSTRUCTION ENGINEERING	\$14,000	BUREAU	8	2025-2029
		RECONSTRUCTION - BRIDGES				
ANDERLAND RD	AT N BRANCH KISHWAUKEE RIVER 1.8 MI N OF PERRY RD	BRIDGE REPLACEMENT	\$450,000	DEKALB	3	2025-2029
		RECONSTRUCTION - BRIDGES				
ANDERLAND RD	AT N BRANCH KISHWAUKEE RIVER 1.8 MI N OF PERRY RD	CONSTRUCTION ENGINEERING	\$18,000	DEKALB	3	2025-2029
		RECONSTRUCTION - BRIDGES				
BARBER GREENE RD	PEACE RD TO SOMONAUK RD Miles = 1.14	STANDARD OVERLAY	\$481,000	DEKALB	2	2025-2029
		REHABILITATION - PAVEMENTS				
BARBER GREENE RD	PEACE RD TO SOMONAUK RD	CONSTRUCTION ENGINEERING	\$19,000	DEKALB	2	2025-2029
		REHABILITATION - PAVEMENTS				
CALHOUN ST	AT I&M CANAL S OF RIVER RD IN MORRIS	BRIDGE REPLACEMENT	\$1,430,000	GRUNDY	2	2024
		RECONSTRUCTION - BRIDGES				

**FY 2024-2027 Rebuild Illinois
Highway Improvement Program
District 3
Local Highways**

Route / Street	Location	Improvements	Est. Cost	County	MYP Years	
		TAMP Category			Past	Current
CH 1 2600 N RD	W OF I-55 OVERPASS TO OLD ROUTE 66 Miles = 0.70	STANDARD OVERLAY	\$394,000	LIVINGSTON	2	2024
		REHABILITATION - PAVEMENTS				
CH 2 LODA LAKE RD 800 N RD	ILL 115 TO IROQUOIS CO LINE / 1800 E RD Miles = 3.00	STANDARD OVERLAY	\$800,000	FORD	2	2025-2029
		REHABILITATION - PAVEMENTS				
CH 3 CAMPUS RD	AT BROUGHTON CREEK 1 MI N OF CAMPUS	BRIDGE REPLACEMENT	\$1,250,000	LIVINGSTON	4	2024
		RECONSTRUCTION - BRIDGES				
CH 3 4000 E RD	CH 37 TO IROQUOIS CO LINE Miles = 1.00	STANDARD OVERLAY	\$349,000	KANKAKEE	4	2024
		REHABILITATION - PAVEMENTS				
CH 4 N 30TH RD / MORRIS BLKTP	ILL 71 TO GRUNDY CO LINE Miles = 10.08	SAFETY IMPROVEMENTS STANDARD OVERLAY	\$3,000,000	LASALLE	1	2025-2029
		SAFETY				
CH 4 3RD AVE	CH 24 TO EVERGREEN ST Miles = 4.80	DESIGNED OVERLAY	\$1,700,000	IROQUOIS	3	2025-2029
		REHABILITATION - PAVEMENTS				

**FY 2024-2027 Rebuild Illinois
Highway Improvement Program
District 3
Local Highways**

Route / Street	Location	Improvements	Est. Cost	County	MYP Years	
		TAMP Category			Past	Current
CH 6 FAIRBURY RD	2000 N RD TO CH 8 Miles = 8.48	STANDARD OVERLAY	\$2,500,000	LIVINGSTON	4	2024
		REHABILITATION - PAVEMENTS				
CH 7 PERRY RD	LEE CO LINE TO S 1ST ST Miles = 7.67	DESIGNED OVERLAY	\$2,200,000	DEKALB	3	2025-2029
		REHABILITATION - PAVEMENTS				
CH 7 PERRY RD	LEE CO LINE TO S 1ST ST	CONSTRUCTION ENGINEERING	\$88,000	DEKALB	3	2025-2029
		REHABILITATION - PAVEMENTS				
CH 8 WYANET-WALNUT RD WYANET RD	CH 8 / WYANET-WALNUT RD: LEE CO LINE TO ILL 92; CH 8 / WYANET RD: ECL OF WALNUT TO CH 22 / 2600 N AVE Miles = 3.50	STANDARD OVERLAY	\$1,000,000	BUREAU	4	2024
		REHABILITATION - PAVEMENTS				
CH 8 GALLAHUE RD E2800N RD	AT UNNAMED STREAM 0.1 MI E OF N 1200 E RD	BRIDGE REPLACEMENT	\$900,000	FORD	1	2025-2029
		RECONSTRUCTION - BRIDGES				
CH 9 MANTENO-DESELM RD	0.1 MI W OF US 45/52 TO 0.1 MI E OF SPRUCE ST Miles = 1.23	RECONSTRUCTION TRAF SIGNAL INSTALLATION	\$5,500,000	KANKAKEE	2	2024
		RECONSTRUCTION - PAVEMENTS				

**FY 2024-2027 Rebuild Illinois
Highway Improvement Program
District 3
Local Highways**

Route / Street	Location	Improvements	Est. Cost	County	MYP Years	
		TAMP Category			Past	Current
CH 9 KEMPTON RD	1200 E RD / CO LINE RD TO ILL 115 Miles = 1.98	STANDARD OVERLAY	\$600,000	FORD	7	2024
		REHABILITATION - PAVEMENTS				
CH 11 RIDGE RD	BLACK RD TO HOLT RD Miles = 4.52	RECONSTRUCTION	\$20,500,000	KENDALL	1	2025-2029
		RECONSTRUCTION - PAVEMENTS				
CH 11 N 1500 E RD OLD AIRPORT RD	0.4 MI S OF LINCOLN ST IN PONTIAC TO E 1500 N RD Miles = 1.51	RECONSTRUCTION	\$1,750,000	LIVINGSTON	1	2025-2029
		RECONSTRUCTION - PAVEMENTS				
CH 12 2200 N AVE	AT BIG BUREAU CREEK 6 M NE OF PRINCETON	BRIDGE REPLACEMENT	\$4,200,000	BUREAU	2	2025-2029
		RECONSTRUCTION - BRIDGES				
CH 12 2200N RD	AT E BUREAU CREEK 2 MI W OF ARLINGTON	BRIDGE REPLACEMENT	\$350,000	BUREAU	1	2024
		RECONSTRUCTION - BRIDGES				
CH 12 2200N RD	AT E BUREAU CREEK 2 MI W OF ARLINGTON	CONSTRUCTION ENGINEERING	\$14,000	BUREAU	1	2024
		RECONSTRUCTION - BRIDGES				

**FY 2024-2027 Rebuild Illinois
Highway Improvement Program
District 3
Local Highways**

Route / Street	Location	Improvements	Est. Cost	County	MYP Years	
		TAMP Category			Past	Current
CH 16 KANGLEY RD	LASALLE CO LINE TO ILL 17 Miles = 3.14	STANDARD OVERLAY	\$850,000	LIVINGSTON	2	2025-2029
		REHABILITATION - PAVEMENTS				
CH 16 N 300 E RD	AT PRAIRIE CREEK 1.5 MI S OF ILL 17	BRIDGE SUPERSTRUCTURE REPLACE	\$600,000	LIVINGSTON	3	2024
		REHABILITATION - BRIDGES				
CH 17 N 8000E RD	AT EXLINE SLOUGH 5.9 MI NE OF MANTENO	BRIDGE REPLACEMENT	\$500,000	KANKAKEE	1	2024
		RECONSTRUCTION - BRIDGES				
CH 23 BOTTOM RD	CH 24 TO ILL 29 Miles = 7.72	DESIGNED OVERLAY	\$2,000,000	BUREAU	1	2025-2029
		REHABILITATION - PAVEMENTS				
CH 24 BUDA RD	US 34 TO CH 8 Miles = 9.21	DESIGNED OVERLAY	\$2,300,000	BUREAU	1	2025-2029
		REHABILITATION - PAVEMENTS				
CH 28 1050 E RD	AT IDA CREEK 1.1 MI S OF ILL 23	BRIDGE REPLACEMENT	\$750,000	LIVINGSTON	3	2025-2029
		RECONSTRUCTION - BRIDGES				

**FY 2024-2027 Rebuild Illinois
Highway Improvement Program
District 3
Local Highways**

Route / Street	Location	Improvements	Est. Cost	County	MYP Years	
		TAMP Category			Past	Current
CH 31 2230 E RD	AT IROQUOIS RIVER 1 MI N OF WATSEKA	BRIDGE REPLACEMENT	\$4,000,000	IROQUOIS	5	2025-2029
		RECONSTRUCTION - BRIDGES				
CH 41 E 1351 RD	DEKALB CO LINE TO BROWN ST Miles = 2.84	STANDARD OVERLAY	\$494,000	LASALLE	5	2024
		REHABILITATION - PAVEMENTS				
CH 41 ESSEX RD	WILL CO LINE TO SOUTH ST Miles = 1.88	STANDARD OVERLAY	\$654,000	KANKAKEE	5	2025-2029
		REHABILITATION - PAVEMENTS				
CH 41C GRAND RIDGE RD	AT HOG RUN 0.1 MI E OF LASALLE RD, AT BILLS RUN 0.6 MI E OF KINSMAN RD, AT WAUPECAN CREEK 0.6 MI E OF BUFFALO RD	BRIDGE REPLACEMENT	\$1,900,000	GRUNDY	5	2024
		RECONSTRUCTION - BRIDGES				
CH 47 1200 N RD	FORD CO LINE TO ILL 54 Miles = 0.81	STANDARD OVERLAY	\$540,000	IROQUOIS	5	2024
		REHABILITATION - PAVEMENTS				
CH 51 N 2753RD RD	N 2871ST RD TO WALBRIDGE CREEK BRIDGE Miles = 4.17	STANDARD OVERLAY	\$2,100,000	LASALLE	4	2025-2029
		REHABILITATION - PAVEMENTS				

**FY 2024-2027 Rebuild Illinois
Highway Improvement Program
District 3
Local Highways**

Route / Street	Location	Improvements	Est. Cost	County	MYP Years	
		TAMP Category			Past	Current
CHERRY VALLEY RD STONE QUARRY RD	CHERRY VALLEY RD: BOONE CO LINE TO GENOA RD; STONE QUARRY RD: BOONE CO LINE TO CHERRY VALLEY RD Miles = 7.65	DESIGNED OVERLAY	\$3,190,000	DEKALB	1	2025-2029
		REHABILITATION - PAVEMENTS				
CHERRY VALLEY RD STONE QUARRY RD	CHERRY VALLEY RD: BOONE CO LINE TO GENOA RD; STONE QUARRY RD: BOONE CO LINE TO CHERRY VALLEY RD	CONSTRUCTION ENGINEERING	\$128,000	DEKALB	1	2025-2029
		REHABILITATION - PAVEMENTS				
CHICAGO RD ROLLO RD W SUYDAM RD	CHICAGO RD: LEE CO LINE TO SHABBONA RD; ROLLO RD: CHICAGO RD TO W SUYDAM RD; W SUYDAM RD: ROLLO RD TO LASALLE CO LINE Miles = 7.94	DESIGNED OVERLAY	\$1,615,000	DEKALB	2	2024
		REHABILITATION - PAVEMENTS				
CHICAGO RD ROLLO RD W SUYDAM RD	CHICAGO RD: LEE CO LINE TO SHABBONA RD; ROLLO RD: CHICAGO RD TO W SUYDAM RD; W SUYDAM RD: ROLLO RD TO LASALLE CO LINE	CONSTRUCTION ENGINEERING	\$92,000	DEKALB	2	2024
		REHABILITATION - PAVEMENTS				
CLARENCE RD 2600 E RD	600 N RD TO ILL 9 Miles = 2.01	STANDARD OVERLAY	\$400,000	FORD	5	2025-2029
		REHABILITATION - PAVEMENTS				

**FY 2024-2027 Rebuild Illinois
Highway Improvement Program
District 3
Local Highways**

Route / Street	Location	Improvements	Est. Cost	County	MYP Years	
		TAMP Category			Past	Current
CLARENCE RD 2600 E RD	AT SUGAR CREEK 1.6 MI S OF ILL 9	BRIDGE REPLACEMENT	\$400,000	FORD	2	2025-2029
		RECONSTRUCTION - BRIDGES				
CLEVELAND ST	ILL 89 TO BNSF RR Miles = 0.86	CHIP SEAL-A1	\$203,000	BUREAU	2	2025-2029
		PRESERVATION - PAVEMENTS				
CLEVELAND ST	ILL 89 TO BNSF RR	CONSTRUCTION ENGINEERING	\$13,000	BUREAU	2	2025-2029
		PRESERVATION - PAVEMENTS				
E 980 NORTH RD	ILL 49 TO MILFORD WCL Miles = 9.52	STANDARD OVERLAY	\$3,600,000	IROQUOIS	3	2025-2029
		REHABILITATION - PAVEMENTS				
GARDNER RD	AT W FORK MAZON RIVER 0.1 M E OF DWIGHT RD	BRIDGE REPLACEMENT	\$925,000	GRUNDY	4	2025-2029
		RECONSTRUCTION - BRIDGES				
GLIDDEN RD	ILL 72 TO ILL 64 Miles = 6.53	DESIGNED OVERLAY	\$2,600,000	DEKALB	4	2024
		REHABILITATION - PAVEMENTS				

**FY 2024-2027 Rebuild Illinois
Highway Improvement Program
District 3
Local Highways**

Route / Street	Location	Improvements	Est. Cost	County	MYP Years	
		TAMP Category			Past	Current
GLIDDEN RD	ILL 72 TO ILL 64	CONSTRUCTION ENGINEERING	\$100,000	DEKALB	4	2024
		REHABILITATION - PAVEMENTS				
GLIDDEN RD	ILL 64 TO BETHANY RD Miles = 2.58	DESIGNED OVERLAY	\$1,812,000	DEKALB	2	2025-2029
		REHABILITATION - PAVEMENTS				
GLIDDEN RD	ILL 64 TO BETHANY RD	CONSTRUCTION ENGINEERING	\$70,000	DEKALB	2	2025-2029
		REHABILITATION - PAVEMENTS				
HOWISON RD	AT LITTLE ROCK CREEK 2.6 MI N OF US 30	BRIDGE REPLACEMENT	\$700,000	DEKALB	1	2025-2029
		RECONSTRUCTION - BRIDGES				
HOWISON RD	AT LITTLE ROCK CREEK 2.6 MI N OF US 30	CONSTRUCTION ENGINEERING	\$28,000	DEKALB	1	2025-2029
		RECONSTRUCTION - BRIDGES				
KELLY ST	AT PRAIRIE CREEK N OF BLUFF ST	BRIDGE REPLACEMENT	\$1,000,000	LASALLE	3	2025-2029
		RECONSTRUCTION - BRIDGES				

**FY 2024-2027 Rebuild Illinois
Highway Improvement Program
District 3
Local Highways**

Route / Street	Location	Improvements	Est. Cost	County	MYP Years	
		TAMP Category			Past	Current
LAFAYETTE ST ERICKSON ST	LAFAYETTE ST: BOYCE MEMORIAL DR TO LASALLE ST (ILL 23); ERICKSON ST: STATE ST TO ILL 23 Miles = 1.31	RECONSTRUCTION	\$2,250,000	LASALLE	1	2025-2029
		RECONSTRUCTION - PAVEMENTS				
LUCINDA AVE	ANNIE GLIDDEN RD TO S BRANCH KISHWAUKEE RIVER Miles = 0.66	INTERSECTION RECONSTN DESIGNED OVERLAY	\$1,850,000	DEKALB	1	2024
		RECONSTRUCTION - PAVEMENTS				
LUCINDA AVE	ANNIE GLIDDEN RD TO S BRANCH KISHWAUKEE RIVER	CONSTRUCTION ENGINEERING	\$74,000	DEKALB	1	2024
		RECONSTRUCTION - PAVEMENTS				
MINKLER RD	AT MORGAN CREEK 1.7 MI S OF ILL 71 IN OSWEGO	BRIDGE REPLACEMENT	\$1,500,000	KENDALL	2	2025-2029
		RECONSTRUCTION - BRIDGES				
N 600 E RD	AT PRAIRIE CREEK 0.8 MI S OF ILL 17	BRIDGE REPLACEMENT	\$600,000	LIVINGSTON	1	2025-2029
		RECONSTRUCTION - BRIDGES				
PARK ST BILGER ST	PARK ST: AT PRAIRIE CREEK 0.1 MI S OF E 1ST ST; BILGER ST: AT PRAIRIE CREEK 0.2 MI S OF E 1ST ST	BRIDGE REPLACEMENT	\$1,260,000	LASALLE	1	2025-2029
		RECONSTRUCTION - BRIDGES				

**FY 2024-2027 Rebuild Illinois
Highway Improvement Program
District 3
Local Highways**

Route / Street	Location	Improvements TAMP Category	Est. Cost	County	MYP Years	
					Past	Current
PEARL ST	AT S BRANCH KISHWAUKEE RIVER 0.3 MI N OF ILL 72 IN KIRKLAND	BRIDGE REPLACEMENT	\$3,122,000	DEKALB	9	2024
<i>ILLINOIS SPECIAL BRIDGE PROGRAM LOCAL PROJECT; CONTINGENT UPON LOCAL AGENCY PROVIDING MATCHING FUNDS.</i>						
RECONSTRUCTION - BRIDGES						
PEARL ST	AT S BRANCH KISHWAUKEE RIVER 0.3 MI N OF ILL 72 IN KIRKLAND	CONSTRUCTION ENGINEERING	\$124,000	DEKALB	9	2024
<i>ILLINOIS SPECIAL BRIDGE PROGRAM LOCAL PROJECT; CONTINGENT UPON LOCAL AGENCY PROVIDING MATCHING FUNDS.</i>						
RECONSTRUCTION - BRIDGES						
PLANK RD	AT LINDGREN RD	INTERSECTION RECONSTN	\$1,430,000	DEKALB	1	2025-2029
MISCELLANEOUS IMPROVEMENTS						
PLANK RD	AT LINDGREN RD	CONSTRUCTION ENGINEERING	\$55,000	DEKALB	1	2025-2029
MISCELLANEOUS IMPROVEMENTS						
PLANK RD	0.2 MI S OF ED URBAN DR TO 0.1 MI N OF MIDTOWN RD Miles = 0.69	RECONSTRUCTION	\$2,420,000	LASALLE	2	2024
RECONSTRUCTION - PAVEMENTS						

**FY 2024-2027 Rebuild Illinois
Highway Improvement Program
District 3
Local Highways**

Route / Street	Location	Improvements TAMP Category	Est. Cost	County	MYP Years	
					Past	Current
PRATT RD	AT SOMONAUK CREEK E OF SOMONAUK RD IN SANDWICH	BRIDGE REPLACEMENT	\$1,110,000	DEKALB	3	2025-2029
<i>ILLINOIS SPECIAL BRIDGE PROGRAM LOCAL PROJECT; CONTINGENT UPON LOCAL AGENCY PROVIDING MATCHING FUNDS.</i>						
RECONSTRUCTION - BRIDGES						
PRATT RD	AT SOMONAUK CREEK E OF SOMONAUK RD IN SANDWICH	CONSTRUCTION ENGINEERING	\$55,000	DEKALB	3	2025-2029
<i>ILLINOIS SPECIAL BRIDGE PROGRAM LOCAL PROJECT; CONTINGENT UPON LOCAL AGENCY PROVIDING MATCHING FUNDS.</i>						
RECONSTRUCTION - BRIDGES						
PRITCHARD RD	AT W BRANCH BIG ROCK CREEK 0.8 MI NE OF HINCKLEY	BRIDGE REPLACEMENT	\$1,250,000	DEKALB	4	2024
RECONSTRUCTION - BRIDGES						
PRITCHARD RD	AT W BRANCH BIG ROCK CREEK 0.8 MI NE OF HINCKLEY	CONSTRUCTION ENGINEERING	\$50,000	DEKALB	4	2024
RECONSTRUCTION - BRIDGES						
RICHARD HALLETT RD E 709TH RD	US 6 TO SCL OF LASALLE Miles = 0.51	DESIGNED OVERLAY	\$330,000	LASALLE	1	2025-2029
REHABILITATION - PAVEMENTS						

**FY 2024-2027 Rebuild Illinois
Highway Improvement Program
District 3
Local Highways**

Route / Street	Location	Improvements TAMP Category	Est. Cost	County	MYP Years	
					Past	Current
RIVER RD	AT DRAINAGE DITCH W OF ILL 170	BRIDGE REPLACEMENT	\$678,000	LASALLE	1	2025-2029
<i>ILLINOIS SPECIAL BRIDGE PROGRAM LOCAL PROJECT; CONTINGENT UPON LOCAL AGENCY PROVIDING MATCHING FUNDS.</i>						
RECONSTRUCTION - BRIDGES						
RIVER RD	AT DRAINAGE DITCH W OF ILL 170	CONSTRUCTION ENGINEERING	\$54,000	LASALLE	1	2025-2029
<i>ILLINOIS SPECIAL BRIDGE PROGRAM LOCAL PROJECT; CONTINGENT UPON LOCAL AGENCY PROVIDING MATCHING FUNDS.</i>						
RECONSTRUCTION - BRIDGES						
S MAIN ST	AT PERU ST IN PRINCETON	P.E. (PHASE I) P.E. (PHASE II)	\$60,000	BUREAU	1	2024
SAFETY						
S MAIN ST	AT PERU ST IN PRINCETON	INTERSECTION IMPROVEMENT	\$843,000	BUREAU	1	2024
SAFETY						
S MAIN ST	AT PERU ST IN PRINCETON	CONSTRUCTION ENGINEERING	\$30,000	BUREAU	1	2024
SAFETY						

**FY 2024-2027 Rebuild Illinois
Highway Improvement Program
District 3
Local Highways**

Route / Street	Location	Improvements	Est. Cost	County	MYP Years	
		TAMP Category			Past	Current
SOMONAUK ST	HIGH ST TO CONLIN AVE IN SYCAMORE Miles = 1.14	DESIGNED OVERLAY	\$810,000	DEKALB	4	2024
		REHABILITATION - PAVEMENTS				
SOMONAUK ST	HIGH ST TO CONLIN AVE IN SYCAMORE	CONSTRUCTION ENGINEERING	\$33,000	DEKALB	4	2024
		REHABILITATION - PAVEMENTS				
TABLER RD	AT I & M CANAL	BRIDGE REPLACEMENT	\$995,000	GRUNDY	1	2025-2029
		RECONSTRUCTION - BRIDGES				
<i>ILLINOIS SPECIAL BRIDGE PROGRAM LOCAL PROJECT; CONTINGENT UPON LOCAL AGENCY PROVIDING MATCHING FUNDS.</i>						
TABLER RD	AT I & M CANAL	CONSTRUCTION ENGINEERING	\$80,000	GRUNDY	1	2025-2029
		RECONSTRUCTION - BRIDGES				
<i>ILLINOIS SPECIAL BRIDGE PROGRAM LOCAL PROJECT; CONTINGENT UPON LOCAL AGENCY PROVIDING MATCHING FUNDS.</i>						
THAWVILLE RD 1900 N RD	AT UNNAMED STREAM E OF ILL 115	BRIDGE REPLACEMENT	\$400,000	FORD	2	2024
		RECONSTRUCTION - BRIDGES				

**FY 2024-2027 Rebuild Illinois
Highway Improvement Program
District 3
Local Highways**

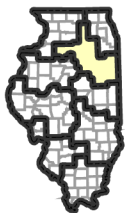
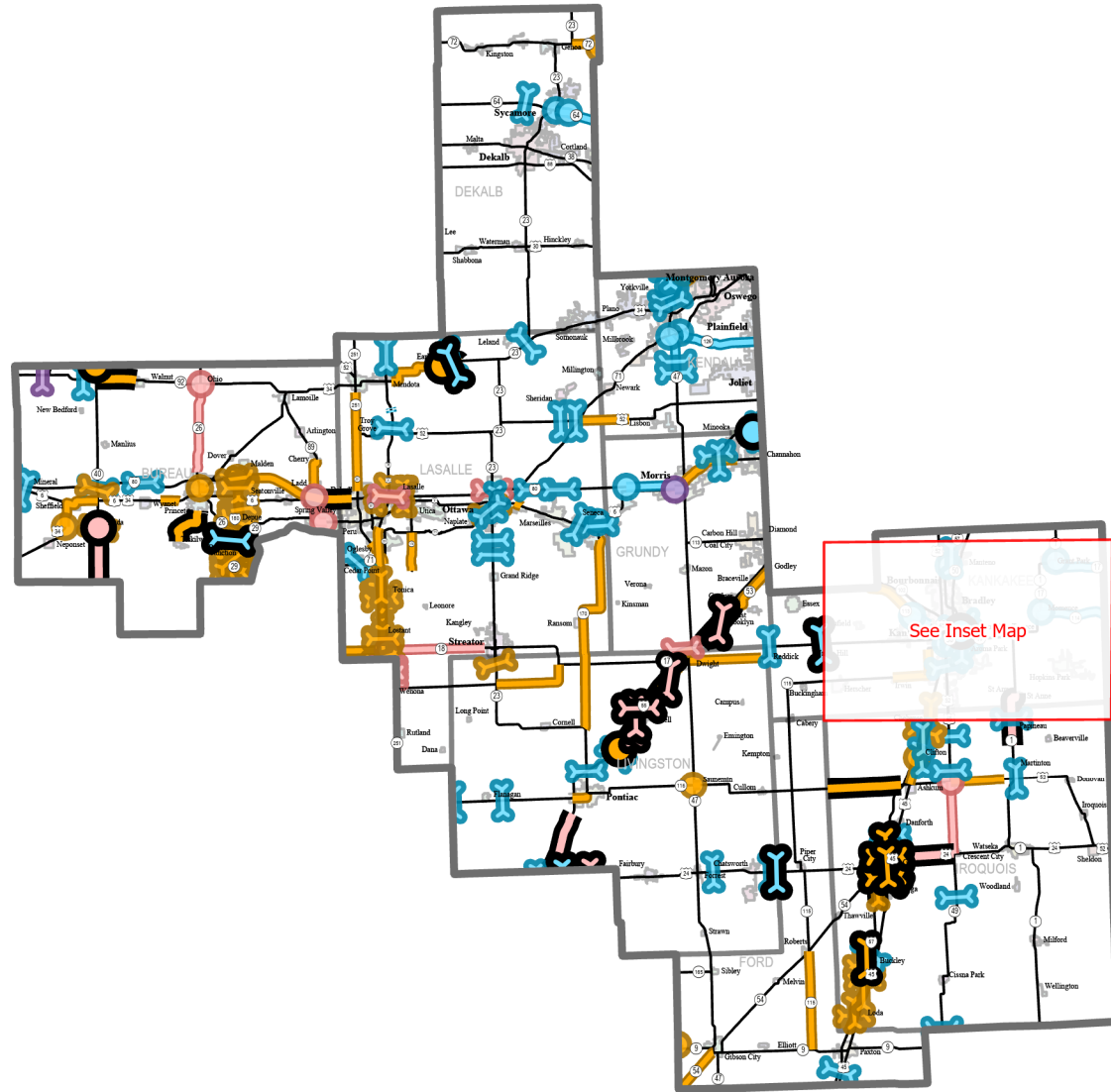
Route / Street	Location	Improvements	Est. Cost	County	MYP Years	
		TAMP Category			Past	Current
TR 18C 400 E RD	AT SCATTERING POINT 1 MI S OF FLANAGAN	BRIDGE REPLACEMENT	\$475,000	LIVINGSTON	5	2024
		RECONSTRUCTION - BRIDGES				
TR 24A N 500E RD	AT SCATTERING POINT CREEK N OF ILL 116	BRIDGE REPLACEMENT	\$400,000	LIVINGSTON	1	2025-2029
		RECONSTRUCTION - BRIDGES				
TR 47 E 2700 N RD	W FORK MAZON RIVER 1 MI N OF ODELL	BRIDGE REPLACEMENT	\$400,000	LIVINGSTON	1	2025-2029
		RECONSTRUCTION - BRIDGES				
TR 71 ALDRICH RD	AT S BRANCH KISHWAUKEE RIVER 0.1 MI E OF PLEASANT HILL RD	BRIDGE REPLACEMENT	\$2,500,000	DEKALB	2	2025-2029
		RECONSTRUCTION - BRIDGES				
TR 71 ALDRICH RD	AT S BRANCH KISHWAUKEE RIVER 0.1 MI E OF PLEASANT HILL RD	CONSTRUCTION ENGINEERING	\$100,000	DEKALB	2	2025-2029
		RECONSTRUCTION - BRIDGES				
TR 284 2250 E RD OLD ROUTE 1	AT BRANCH SUGAR CREEK 1 MI N OF CH 10	BRIDGE REPLACEMENT	\$800,000	IROQUOIS	2	2025-2029
		RECONSTRUCTION - BRIDGES				

**FY 2024-2027 Rebuild Illinois
Highway Improvement Program
District 3
Local Highways**

Route / Street	Location	Improvements	Est. Cost	County	MYP Years	
		TAMP Category			Past	Current
TR 329 950 N RD	SPOON RIVER E FORK 1 MI SE OF NEPONSET	BRIDGE REPLACEMENT	\$350,000	BUREAU	7	2025-2029
		RECONSTRUCTION - BRIDGES				
TR 329 950 N RD	SPOON RIVER E FORK 1 MI SE OF NEPONSET	CONSTRUCTION ENGINEERING	\$14,000	BUREAU	7	2025-2029
		RECONSTRUCTION - BRIDGES				
TR 168 N 1500 E RD	AT WHISKEY CREEK 1.1 MI S OF CH 10	BRIDGE REPLACEMENT	\$1,410,000	IROQUOIS	2	2025-2029
		RECONSTRUCTION - BRIDGES				
VARIOUS	VARIOUS LOCATIONS IN SYCAMORE	TRAF SIGNAL MODERNIZATION	\$315,000	DEKALB	2	2025-2029
		MISCELLANEOUS IMPROVEMENTS				
VARIOUS	VARIOUS LOCATIONS IN CORTLAND	BIKEWAY	\$288,000	DEKALB	1	2025-2029
		MISCELLANEOUS IMPROVEMENTS				
VARIOUS	VARIOUS LOCATIONS IN CORTLAND	CONSTRUCTION ENGINEERING	\$10,000	DEKALB	1	2025-2029
		MISCELLANEOUS IMPROVEMENTS				

**FY 2024-2027 Rebuild Illinois
Highway Improvement Program
District 3
Local Highways**

Route / Street	Location	Improvements	Est. Cost	County	MYP Years	
		TAMP Category			Past	Current
VARIOUS	VARIOUS LOCATIONS IN LIVINGSTON CO Miles = 4.86	STANDARD OVERLAY	\$1,250,000	LIVINGSTON	3	2025-2029
		REHABILITATION - PAVEMENTS				
W HILL ST SYCAMORE ST	W HILL ST: EMMETT ST TO SYCAMORE ST; SYCAMORE ST: CN RR TO WALNUT ST; IN GENOA Miles = 0.30	DESIGNED OVERLAY	\$181,000	DEKALB	2	2024
		REHABILITATION - PAVEMENTS				
WALNUT ST	OVER IC RR 0.9 MI E OF ILL 71 IN OGLESBY	BRIDGE REPLACEMENT	\$600,000	LASALLE	3	2025-2029
		RECONSTRUCTION - BRIDGES				



REGION 2 DISTRICT 3

Proposed FY 2024-2029
Highway Program

TAMP Category	FY 2024			FY 2025-2029		
	Roadway	Spot	Structure	Roadway	Spot	Structure
Initial Construction						
Preservation						
Reconstruction						
Rehabilitation						



**REGION 2
DISTRICT 3**

KANKAKEE AND VICINITY



Proposed FY 2024-2029
Highway Program

- Airport 
- IDOT District 
- County 



TAMP Category

- Initial Construction 
- Preservation 
- Reconstruction 
- Rehabilitation 

FY 2024

- Roadway 
- Spot 
- Structure 

FY 2025-2029

- Roadway 
- Spot 
- Structure 