5-YEAR CLASSIFICATION MAP

MCHENRY COUNTY

ILLINOIS

PREPARED BY THE

ILLINOIS DEPARTMENT OF TRANSPORTATION
OFFICE OF PLANNING AND PROGRAMMING

IN COOPERATION WITH

U.S. DEPARTMENT OF TRANSPORTATION
FEDERAL HIGHWAY ADMINISTRATION

SCALE

0 3,700 7,400 11,100 14,800 18,500 Feet

0 0.3 0.6 0.9 1.2 1.5 1.8 2.1 2.4 2.7 3 Miles

0 0.3 0.6 0.9 1.2 1.5 1.8 2.1 2.4 2.7 3 Kilometers

5-Year Classification

- 1 Interstate
- 2 Freeway or Expressway
- 3 Other Principal Arterial
- 4 Minor Arterial
- 5 Major Collector
- 6 Minor Collector
- 7 Local Road or Street
- 55 36 50 Interstate, U.S., State
- Railroad
- State Boundary
- County Boundary
- Urban Boundary
- River, Streams
- Lakes
- Civil Township or District

FUNCTIONAL CLASSIFICATION AND URBAN LIMIT DATA AS OF DATE: 9/14/2015

DATE OF FEDERAL HIGHWAY ADMINISTRATION APPROVAL
1/16/2015

N W E S

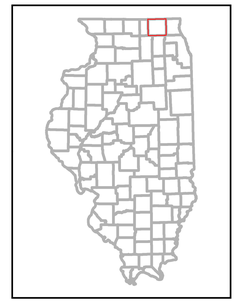

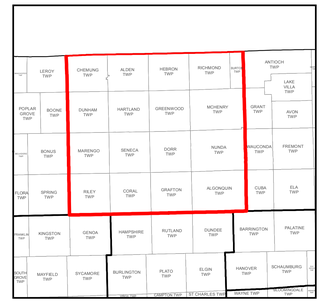

THE ILLINOIS DEPARTMENT OF TRANSPORTATION'S MAPS USE DATA FROM EXTERNAL ELECTRONIC SOURCES THAT ARE NOT CONTROLLED BY THE ILLINOIS DEPARTMENT OF TRANSPORTATION. THE DEPARTMENT TAKES NO RESPONSIBILITY FOR THE VIEWS, CONTENT, OR ACCURACY FOR ANY SUCH INFORMATION PROVIDED FROM SUCH EXTERNAL SOURCES. THIS PRODUCT IS FOR REFERENCE PURPOSES ONLY AND IS NOT TO BE CONSTRUED AS A LEGAL DOCUMENT OR SURVEY INSTRUMENT. THE MAPS AND DATA CONTAINED THEREIN ARE TO BE CONSTRUED "AS IS" WITHOUT WARRANTIES OF ANY KIND, EITHER EXPRESSED OR IMPLIED, INCLUDING BUT NOT LIMITED TO WARRANTIES OF SUITABILITY TO A PARTICULAR PURPOSE OR USE. ANY RELIANCE ON THE INFORMATION CONTAINED HEREIN IS AT THE USER'S OWN RISK. THE ILLINOIS DEPARTMENT OF TRANSPORTATION CAN NOT BE HELD LIABLE FOR ANY SPECIAL, INDIRECT, OR CONSEQUENTIAL DAMAGES OR ANY DAMAGES WHATSOEVER RESULTING FROM LOSS OF USE, DATA, PROFITS, WHETHER IN AN ACTION OF CONTRACT, NEGLIGENCE, OR OTHER ACTION, ARISING OUT OF OR IN CONNECTION WITH THE USE OF THE INFORMATION HEREIN PROVIDED.

DATA SOURCES:
ILLINOIS DEPARTMENT OF TRANSPORTATION
ILLINOIS STATE TOLL HIGHWAY AUTHORITY
ILLINOIS COMMERCE COMMISSION
ILLINOIS DEPARTMENT OF REVENUE
UNITED STATES DEPARTMENT OF TRANSPORTATION
UNITED STATES GEOLOGICAL SURVEY
NAVTEQ (TM)

Mapping & Information Systems
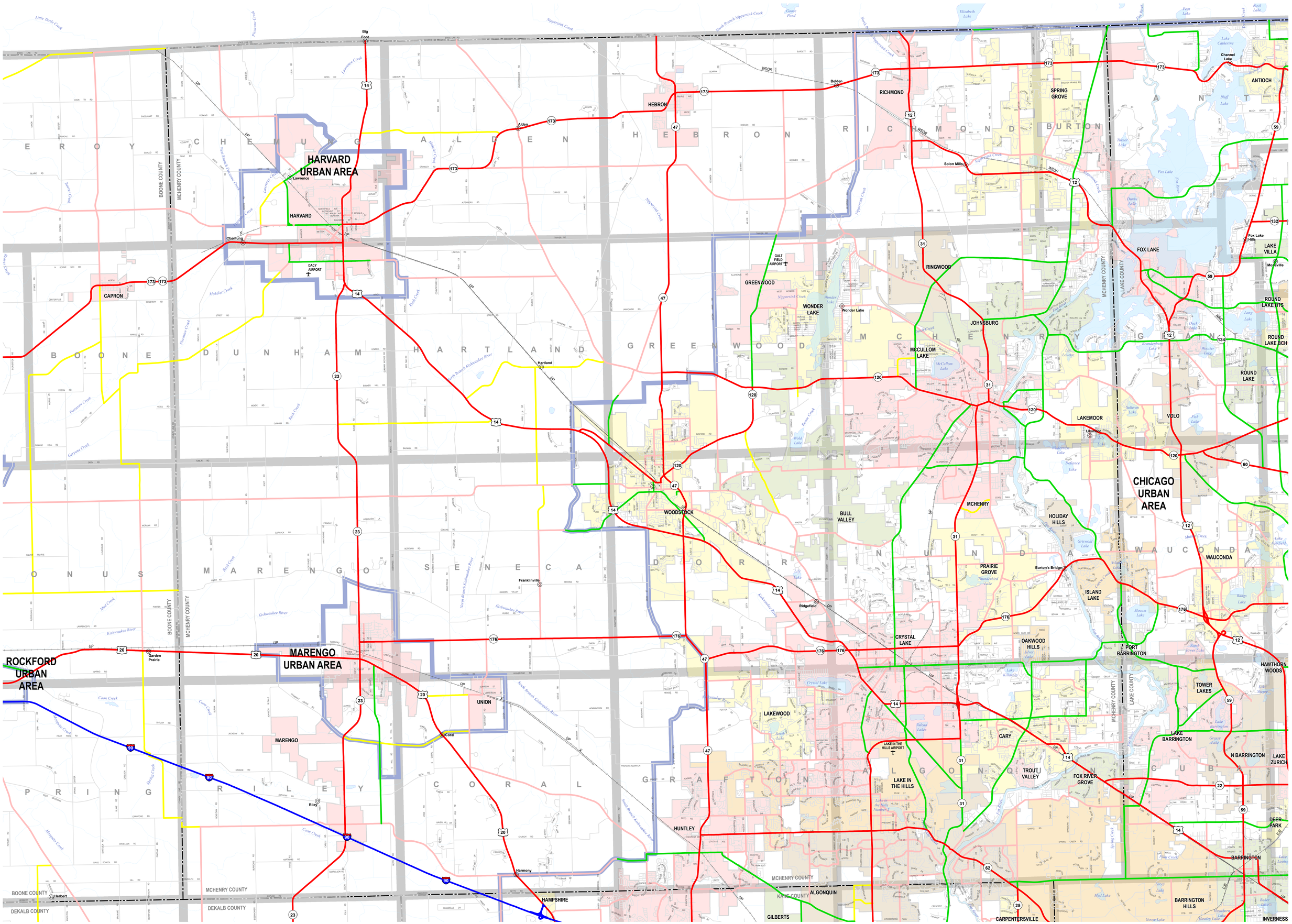
Illinois Department of Transportation