GENERAL HIGHWAY MAP
FRANKLIN COUNTY
ILLINOIS

PREPARED BY THE
ILLINOIS DEPARTMENT OF TRANSPORTATION
OFFICE OF PLANNING AND PROGRAMMING

IN COOPERATION WITH
U.S. DEPARTMENT OF TRANSPORTATION
FEDERAL HIGHWAY ADMINISTRATION

SCALE FOR MAIN MAP

0 1 2 3 4 5 Miles
0 5,000 10,000 15,000 20,000 25,000 Feet
0 1 2 3 4 5 6 7 8 Kilometers

SCALE FOR ENLARGEMENTS

0 0.1 0.2 0.3 0.4 0.5 0.6 0.7 0.8 0.9 1 Miles
0 1,000 2,000 3,000 4,000 5,000 Feet
0 0.1 0.2 0.3 0.4 0.5 0.6 0.7 0.8 0.9 1 Kilometers

Mapping & Information Systems

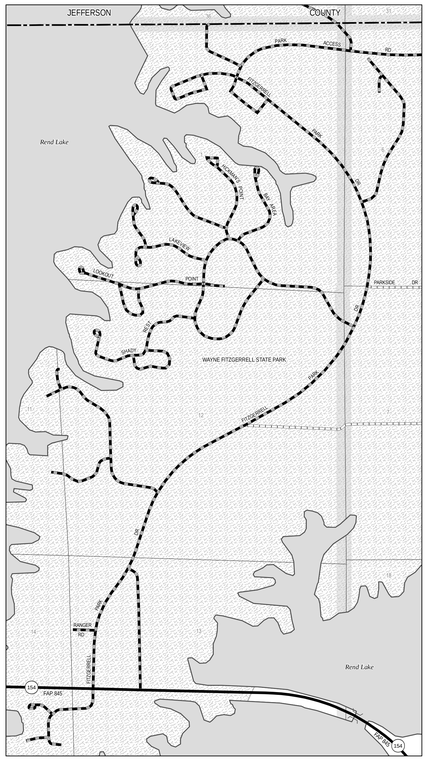

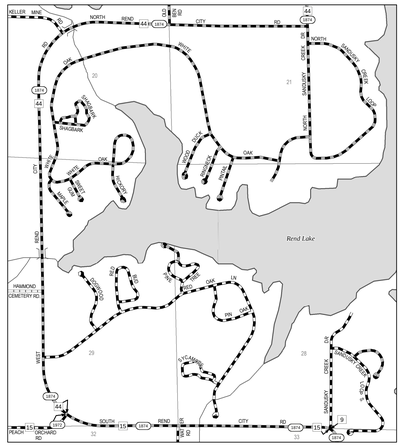

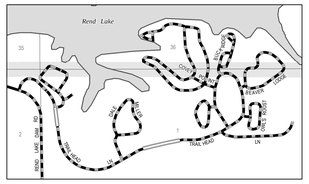

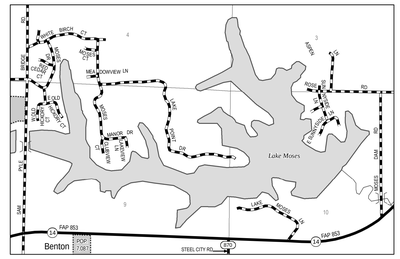

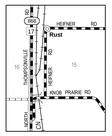

PINCKNEYVILLE-DU QUON AIRPORT

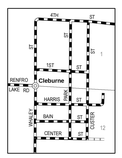

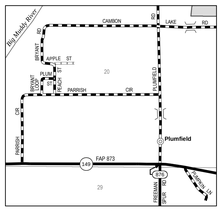

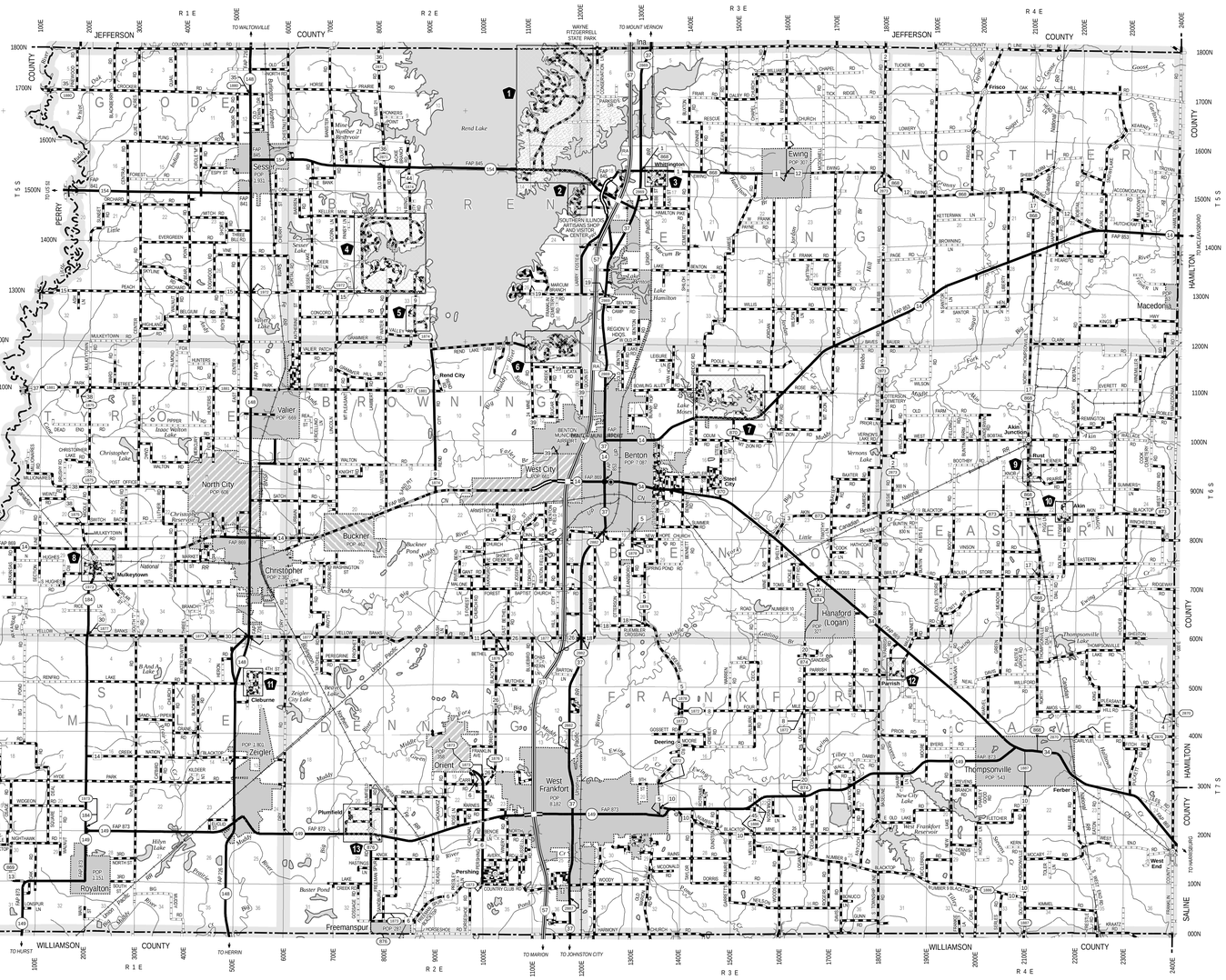
JEFFERSON COUNTY
WILLIAMSON COUNTY
JACKSON COUNTY
SALINE COUNTY
HAMILTON COUNTY
PERRY COUNTY
R 1 E
R 2 E
R 3 E
R 4 E
T 5 S
T 6 S
T 7 S
TO WALTONVILLE
TO MOUNT VERNON
TO HURST
TO HERRIN
TO MARION
TO JOHNSTON CITY
TO HARRISBURG
WAYNE FITZGERRELL STATE PARK
Rend Lake
Sesser
Whittington
Ewing
Mulkeytown
Rend City
Valier
Benton
West City
Steel City
North City
Buckner
Christopher
Zeigler
Orient
West Frankfort
Macedonia
Akin
Rust
Cleburne
Parrish
Hanaford (Logan)
Thompsonville
Ferber
West End
Plumfield
Royalton
Pershing
Freeman Spur
Deering
Dahlgren
Macedonia
GOODEN
BRUSH PRAIRIE
BROWNING
NORTHERN
EASTERN
SIDDENNING
FRANKFORT
SOUTHERN ILLINOIS ARTISANS SHOP AND VISITOR CENTER
Lake Hamilton
New City Lake
Thompsonville Lake
Christopher Lake
Zeigler City Lake
Hilyn Lake
Buxton Pond
Buckner Pond
Vernons Lake
Lake Moses
Rend Lake
Mine Number 21 Brushwood
Mine Number 10 Brushwood
Frankfort Brushwood
Mine Number 10 Brushwood
Mine Number 9 Brushwood
Mine Number 21 Brushwood
Mine Number 9 Brushwood
Mine Number 10