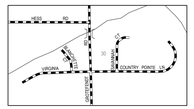

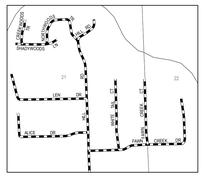

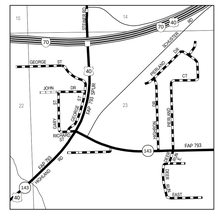

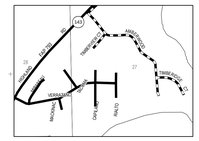

GENERAL HIGHWAY MAP

MADISON COUNTY

ILLINOIS

PREPARED BY THE
ILLINOIS DEPARTMENT OF TRANSPORTATION
OFFICE OF PLANNING AND PROGRAMMING

IN COOPERATION WITH
U.S. DEPARTMENT OF TRANSPORTATION
FEDERAL HIGHWAY ADMINISTRATION

SCALE FOR MAIN MAP

0 1 2 3 4 5 Miles
0 5,000 10,000 15,000 20,000 25,000 Feet
0 1 2 3 4 5 6 7 8 Kilometers

SCALE FOR ENLARGEMENTS

0 0.1 0.2 0.3 0.4 0.5 0.6 0.7 0.8 0.9 1 Miles
0 1,000 2,000 3,000 4,000 5,000 Feet
0 0.1 0.2 0.3 0.4 0.5 0.6 0.7 0.8 0.9 1 Kilometers

Mapping & Information Systems

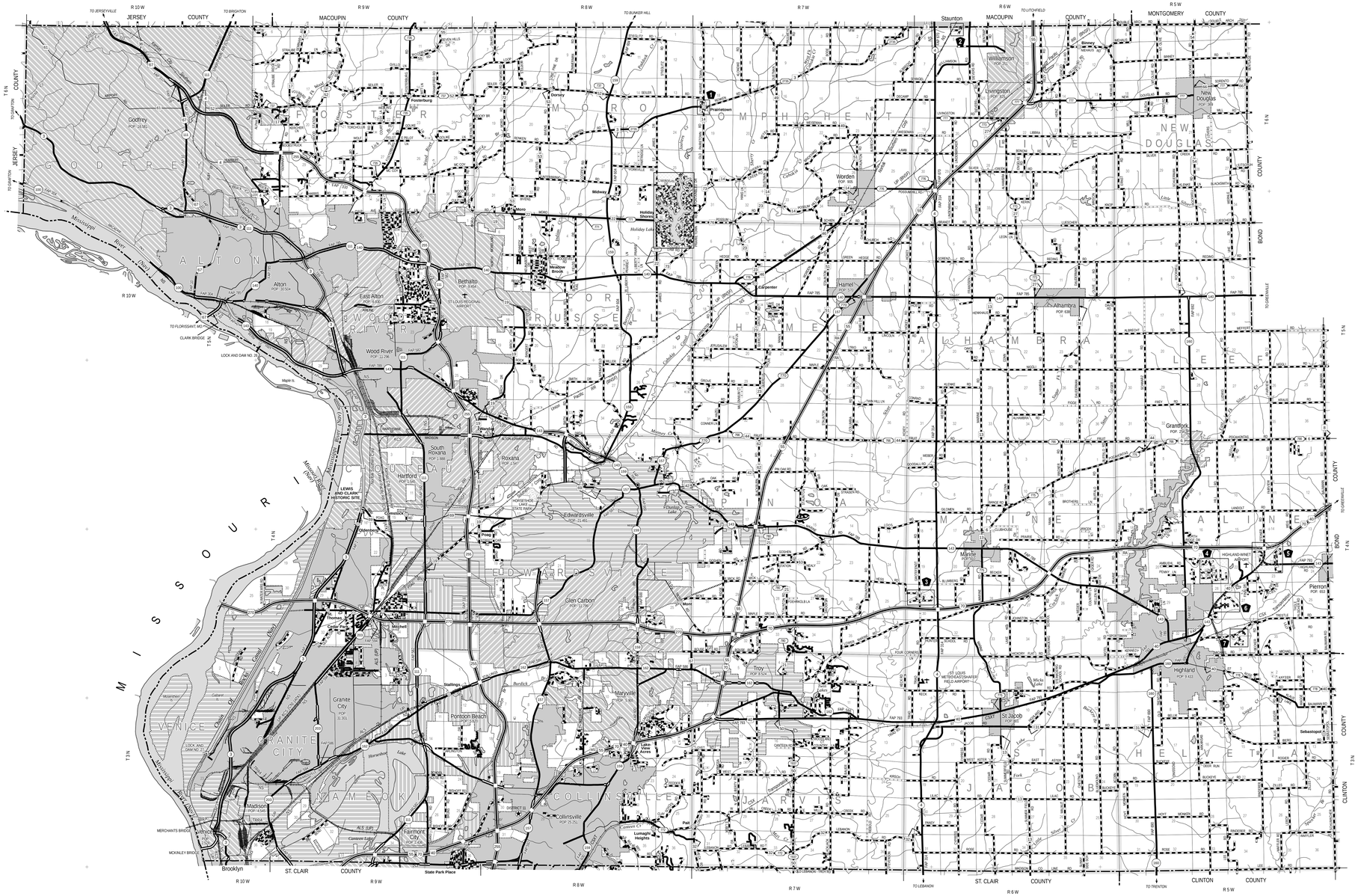
JERSEY COUNTY
MACOUPIN COUNTY
MONTGOMERY COUNTY
BOND COUNTY
CLINTON COUNTY
ST. CLAIR COUNTY
R 10 W
R 9 W
R 8 W
R 7 W
R 6 W
R 5 W
T 6 N
T 5 N
T 4 N
T 3 N
Godfrey
Alton
East Alton
Wood River
Bethalto
Staunton
Williamson
Livingston
New Douglas
Worden
Dorsey
Fosterburg
Hamel
Alhambra
Grantfork
Edwardsville
Glen Carbon
Maryville
Pontoon Beach
Granite City
Madison
Brooklyn
Fairmont City
Collinsville
Troy
Marine
Highland
Pierron
St. Jacob
Sebastopol
Roxana
South Roxana
Hartford
Mitchell
Venice
Mississippi River
Missouri River
Cahokia Canal
Chain of Rocks Canal
Wood River Diversion Canal
Alton Southern Railroad
Illinois Central Gulf Railroad
Norfolk Southern Railroad
Union Pacific Railroad
Lewis and Clark Historic Site
Lock and Dam No. 2
Lock and Dam No. 26
Clark Bridge
Merchants Bridge
McKinley Bridge
Horseshoe Lake State Park
Cahokia Diversion Canal
Cahokia Creek
Silver Creek
Shoal Creek
Kaskaskia River
Lake Sara
Lake Vera
Lake Lou Ann
Lake Eleanor
Lake Cora
Lake Pauline
Lake Bonita
Lake Lorraine
Lake Marie
Lake Mitchell
Lake Gordon
Lake Ann
Lake Jo Ann
Lake Nellie
Lake Sue
Lake Dorothy
Lake Eunice
Lake Ann
Lake Mary
Lake Lenore
Lake Lillian
Lake Ann
Lake Mae
Lake Ann
Lake Ann
Lake Ann