NAV

Lat: N 42° 05.6’
Long: W 87° 51.2’

COMM

Freq: 155.400
PL: 82.5 **W:**06
Ph: 847-657-5800

LZ INFO

Elev:
678’ Surface
Lighting:
Flood
Beacon:
No
Wind Sock:
Yes – Lighted

FACILITY

Northshore University Health System
Glenbrook Hospital
2100 Pfingsten Rd.
Glenview, IL 60026
217-657-5800

TLOF: 40’ X 40’

SPECIAL NOTES:

Reopens July 2, 2012



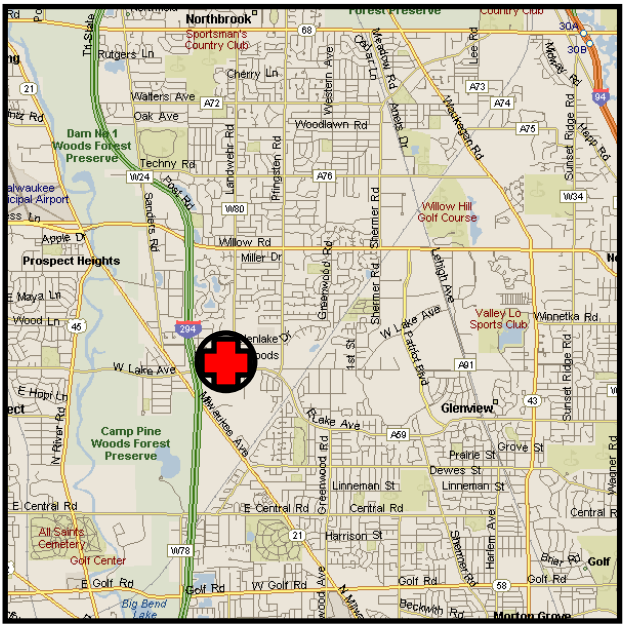

Amended: 2012-06-04

Glenview – Northshore Glenbrook Hospital ØIS2

Lawrenceville – Lawrence Co. Mem. Hosp. 1LL1

NAV

Lat: N 38° 43.7'
Long: W 87° 41.7'

COMM

Freq: 155.340
PL: 192.8 **W:** 37
Ph: 618-943-1000

LZ INFO

Elev:
470' Surface
Lighting:
Perimeter
Beacon:
Yes
Wind Sock:
Yes – Lighted

FACILITY

Lawrence County
Memorial Hospital
West State Street
Lawrenceville, IL 62439

TLOF: 40' X 40'

SPECIAL NOTES:

Approach corrected to 220 degrees



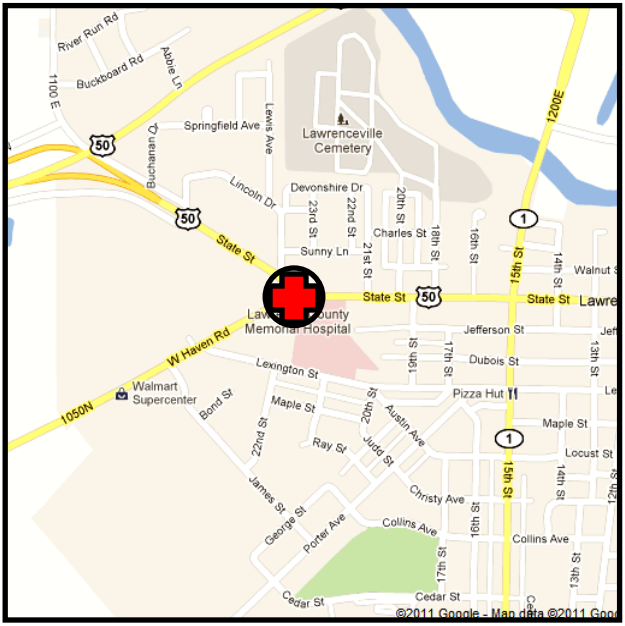

Amended: 2012-06-29

Lawrenceville – Lawrence Co. Mem. Hosp. 1LL1

Robinson – Crawford Memorial Hospital 35LL

NAV

Lat: N 39° 00.9’
Long: W 87° 45.0’

COMM

Freq: 155.340
PL: 131.8 **W:**24
Ph: 618-544-3131

LZ INFO

Elev:
550’ Surface
Lighting:
Perimeter
Beacon:
No
Wind Sock:
Yes – Lighted

FACILITY

Crawford Memorial Hospital
1000 N. Allen
Robinson, IL 62454

TLOF: 40’ X 40’

SPECIAL NOTES:

New Photo

Helipad moved 85’ Northeast

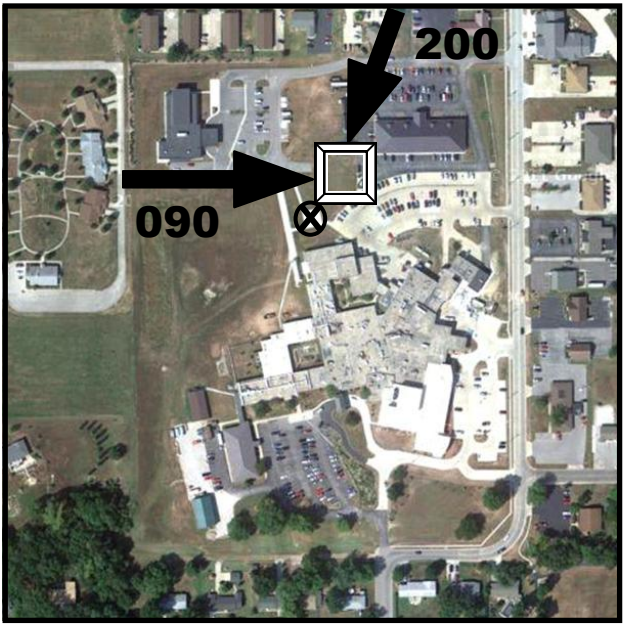

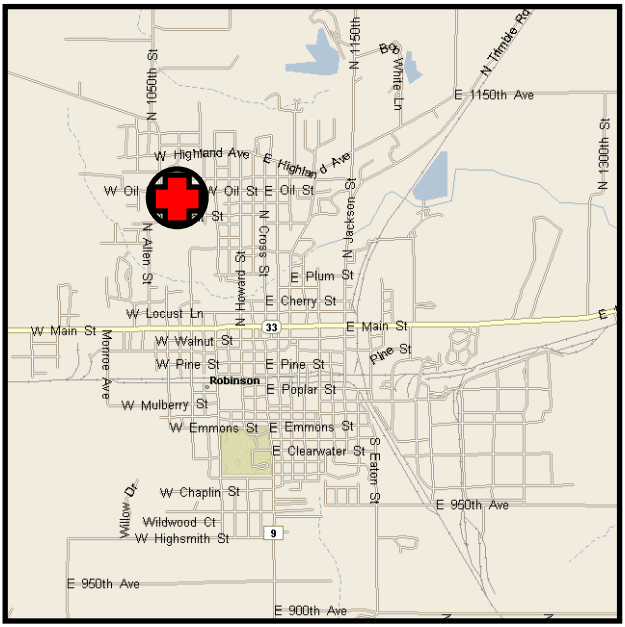

Amended: 2012-06-29

Robinson – Crawford Memorial Hospital 35LL